

REVOCABLE PERMIT

Recitals.

1. Senergy Builders LLC, hereinafter referred to as the Petitioners, have requested that the City of Grand Junction issue a Revocable Permit to allow the Petitioners to install, operate, maintain, repair and replace irrigation improvements, as approved by the City, within the limits of the following described public rights-of-way for Slate River Drive and Crystal River Drive, to wit:

Permit Area 1:

A parcel of land situated in the northeast quarter of the northwest quarter of Section 22 Township 1 South, Range 1 East, of the Ute Meridian, County of Mesa, State of Colorado, being more particularly described as follows:

Beginning at the southeast corner of Lot 23 of River Trail Subdivision Filing Five, a plat recorded at the Mesa County Clerk and Recorder's office, being on the northerly right-of-way line of Slate River Drive;

THENCE South $0^{\circ}14'13''$ West, 44.00 feet to the northeast corner of Lot 24 of said River Trail Subdivision Filing Five;

THENCE North $89^{\circ}53'35''$ West, 10.00 feet;

THENCE North $0^{\circ}14'13''$ East, 44.00 feet to the south line of said Lot 23;

THENCE South $89^{\circ}53'35''$ East, 10.00 feet to the Point of Beginning,

Containing 440 square feet, more or less,

All bearings herein are relative to said recorded plat of River Trail Subdivision Filing Five.

Permit Area 2:

A parcel of land situated in the northeast quarter of the northwest quarter of Section 22 Township 1 South, Range 1 East, of the Ute Meridian, County of Mesa, State of Colorado, being more particularly described as follows:

Beginning at the southeast corner of Lot 13 of River Trail Subdivision Filing Five, a plat recorded at the Mesa County Clerk and Recorder's office, being on the northerly right-of-way line of Crystal River Drive;

THENCE South 0°14'13" West, 44.00 feet to the northeast corner of Lot 14 of said River Trail Subdivision Filing Five;

THENCE North 89°53'24" West, 10.00 feet;

THENCE North 0°14'13" East, 44.00 feet to the south line of said Lot 13;

THENCE South 89°53'24" East, 10.00 feet to the Point of Beginning,

Containing 440 square feet, more or less,

All bearings herein are relative to said recorded plat of River Trail Subdivision Filing Five.

These descriptions were written by:

Alec K. Thomas PLS
215 Pitkin Avenue, Unit 201
Grand Junction, CO 81501

2. Based on the authority of the Charter and § 21.02.180 of the Grand Junction Zoning & Development Code applying the same, the City, by and through the Community Development Department, has determined that such action would not at this time be detrimental to the inhabitants of the City.

NOW, THEREFORE, IN ACCORDANCE WITH HER LAWFUL AUTHORITY, TAMRA ALLEN, AS COMMUNITY DEVELOPMENT DIRECTOR, DOES HEREBY ISSUE:

to the above-named Petitioners a Revocable Permit for the purposes of irrigation improvements within the limits of the public right-of-way described; provided, however, that this Permit is conditioned upon the following:

1. The installation, operation, maintenance, repair and replacement of irrigation improvements by the Petitioners within the public rights-of-way as authorized pursuant to this Permit shall be performed with due care or any other higher standard of care as may be required by the City to avoid creating hazardous or dangerous situations and to avoid damaging public roadways, sidewalks, utilities, or any other facilities presently existing or which may in the future exist in said right-of-way.

2. The City, on its behalf and on behalf of the County of Mesa, the State of Colorado and the Public Utilities, hereby reserves and retains a perpetual right to utilize all or any portion of the public right-of-way for any purpose whatsoever. The City further reserves and retains the right to revoke this Permit at any time and for any or no reason.

3. The Petitioners, for themselves and for their successors and assigns, agree that they shall not hold, nor attempt to hold, the City of Grand Junction, its officers, employees and agents, liable for damages caused to any improvements and/or facilities to be installed

by the Petitioners within the limits of the public rights-of-way (including the removal thereof), or any other property of the Petitioners or any other party, as a result of the Petitioners' occupancy, possession or use of said public rights-of-way or as a result of any City, County, State or Public Utility activity or use thereof or as a result of the installation, operation, maintenance, repair and replacement of public improvements.

4. The Petitioners agree that they shall at all times keep the above described public rights-of-way and the facilities authorized pursuant to this Permit in good condition and repair.

5. This Revocable Permit for irrigation improvements shall be issued only upon concurrent execution by the Petitioners of an agreement that the Petitioners and the Petitioners' successors and assigns shall save and hold the City of Grand Junction, its officers, employees and agents harmless from, and indemnify the City, its officers, employees and agents, with respect to any claim or cause of action however stated arising out of, or in any way related to, the encroachment or use permitted, and that upon revocation of this Permit by the City the Petitioners shall, at the sole expense and cost of the Petitioners, within thirty (30) days of notice of revocation (which may occur by mailing a first class letter to Petitioners' last known address), peaceably surrender said public rights-of-way and, at their own expense, remove any encroachment so as to make the described public rights-of-way available for use by the City, the County of Mesa, the State of Colorado, the Public Utilities or the general public. The provisions concerning holding harmless and indemnity shall survive the expiration, revocation, termination or other ending of this Permit.

6. The Petitioners, for themselves and for their successors and assigns, agree that they shall be solely responsible for maintaining and repairing the condition of any and all plantings, improvements and/or facilities authorized pursuant to this Permit. The Petitioners shall not install any trees, vegetation or other improvements that create sight distance problems.

7. This Revocable Permit and the following Agreement shall be recorded by the Petitioners, at the Petitioner's expense, in the office of the Mesa County Clerk and Recorder.

Dated this 16TH day of NOVEMBER, 2020.

Written and Recommended by:



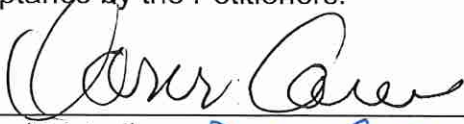
Scott D. Peterson
Senior Planner

The City of Grand Junction,
a Colorado home rule municipality



Tamra Allen
Community Development Director

Acceptance by the Petitioners:

A handwritten signature in black ink, appearing to read "Darin Carei", written over a horizontal line.

Name (Printed): Darin Carei

Title: Managing Member

Senegy Builders LLC

AGREEMENT


Senegy Builders LLC, for themselves and for their successors and assigns, do hereby agree to abide by each and every term and condition contained in the foregoing Revocable Permit for irrigation improvements. Furthermore, they shall indemnify the City of Grand Junction, its officers, employees and agents and hold the City of Grand Junction, its officers, employees and agents harmless from all claims and causes of action as recited in said Permit.

Within thirty (30) days of revocation of said Permit, peaceably surrender said public right-of-way to the City of Grand Junction and, at their sole cost and expense, remove any encroachment so as to make said public rights-of-way fully available for use by the City of Grand Junction, the County of Mesa, the State of Colorado, the Public Utilities or the general public.

The Permittee acknowledges the existence of good and sufficient consideration for this Agreement.

Dated this 16th day of November, 2020.

By signing, the Signatories represent that they have full authority to bind the Permittee to each and every term and condition hereof and/or in the Permit.



Name (Printed): Darin Carei
Title: Managing Member
Senegy Builders LLC


State of Colorado)
)ss.
County of Mesa)

The foregoing Agreement was acknowledged before me this 16th day of November, 2020, by Darin Carei, Managing Member for Senegy Builders LLC.

My Commission expires: May 28, 2022
Witness my hand and official seal.



Notary Public



PERMIT AREA 1



LOT 23

SLATE RIVER DR.

Line Table		
Line #	Length	Direction
L6	44.00'	S00° 14' 13"W
L7	10.00'	N89° 53' 35"W
L8	44.00'	N00° 14' 13"E
L9	10.00'	S89° 53' 35"E

L9 P.O.B.

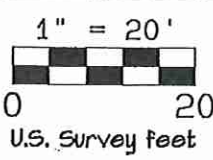
RIVER TRAIL
SUBDIVISION
FILING FOUR
REC NO 2856728

87

97

L7

LOT 24




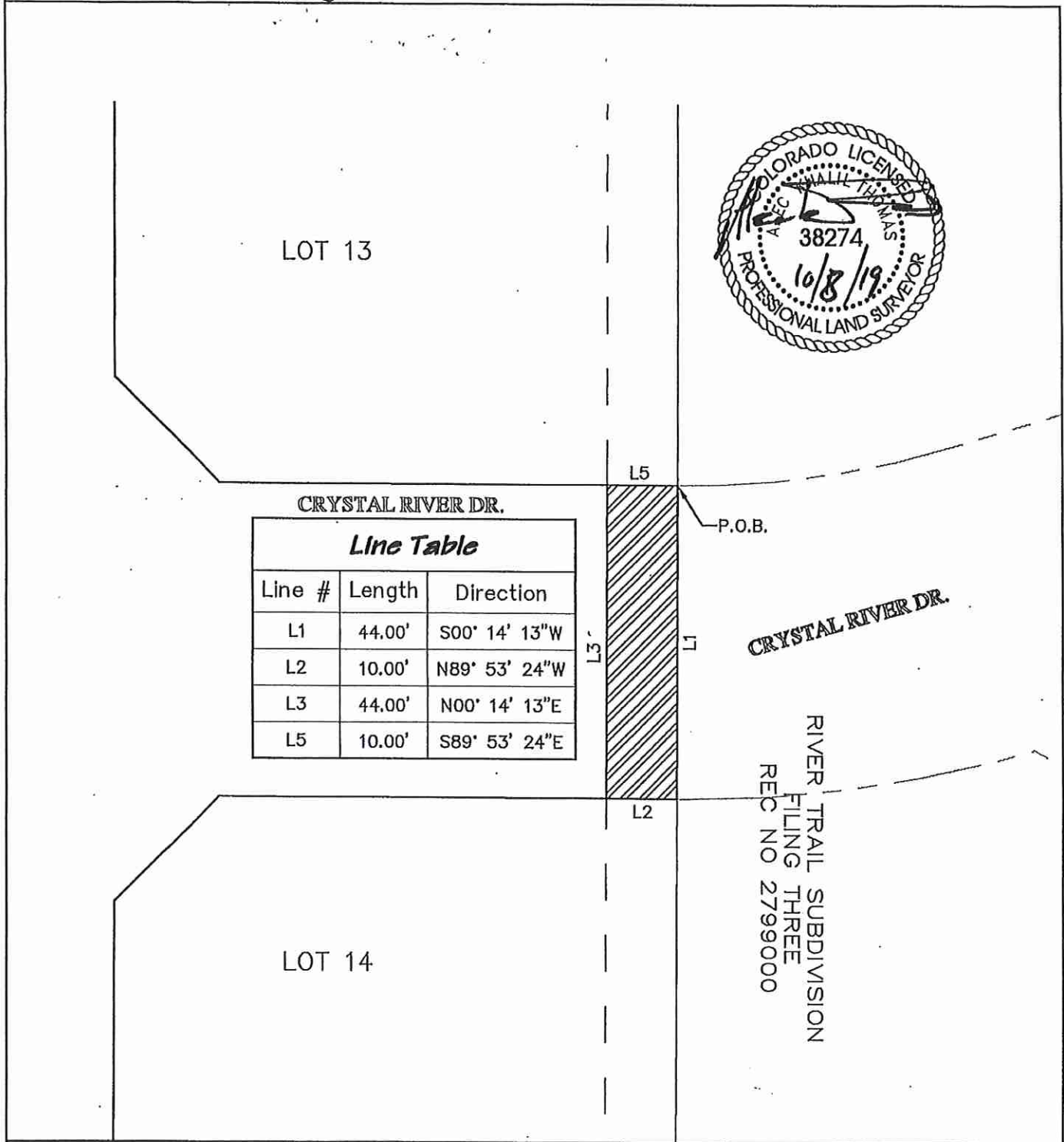
THIS EXHIBIT IS FOR THE PURPOSE OF GRAPHICALLY REPRESENTING A WRITTEN DESCRIPTION - IT DOES NOT REPRESENT A MONUMENTED BOUNDARY SURVEY

RIVER CITY CONSULTANTS
 744 Horizon Court, Suite 110
 Grand Junction, CO 81506
 Phone: 970.241.4722
 Fax: 970.241.8841
 www.rccwest.com

Drawn: AKT	Checked: NA	10/8/19	1378-008
------------	-------------	---------	----------

S:\PROJECTS\5178 Senegry Builders\008 River Trail\Survey\DWG\5178-008 TEMP INGRESS EGRESS.dwg

PERMIT AREA 2



THIS EXHIBIT IS FOR THE PURPOSE OF GRAPHICALLY REPRESENTING A WRITTEN DESCRIPTION - IT DOES NOT REPRESENT A MONUMENTED BOUNDARY SURVEY

RIVER CITY
CONSULTANTS

744 Horizon Court, Suite 110
Grand Junction, CO 81506
Phone: 970.241.4722
Fax: 970.241.8841
www.rccwest.com

Drawn: AKT	Checked: NA	10/8/19	1378-008
S:\PROJECTS\1378 Sonergy Builders\008 River Trail Survey\DWG\1378-008 TEMP INGRESS EGRESS.dwg			