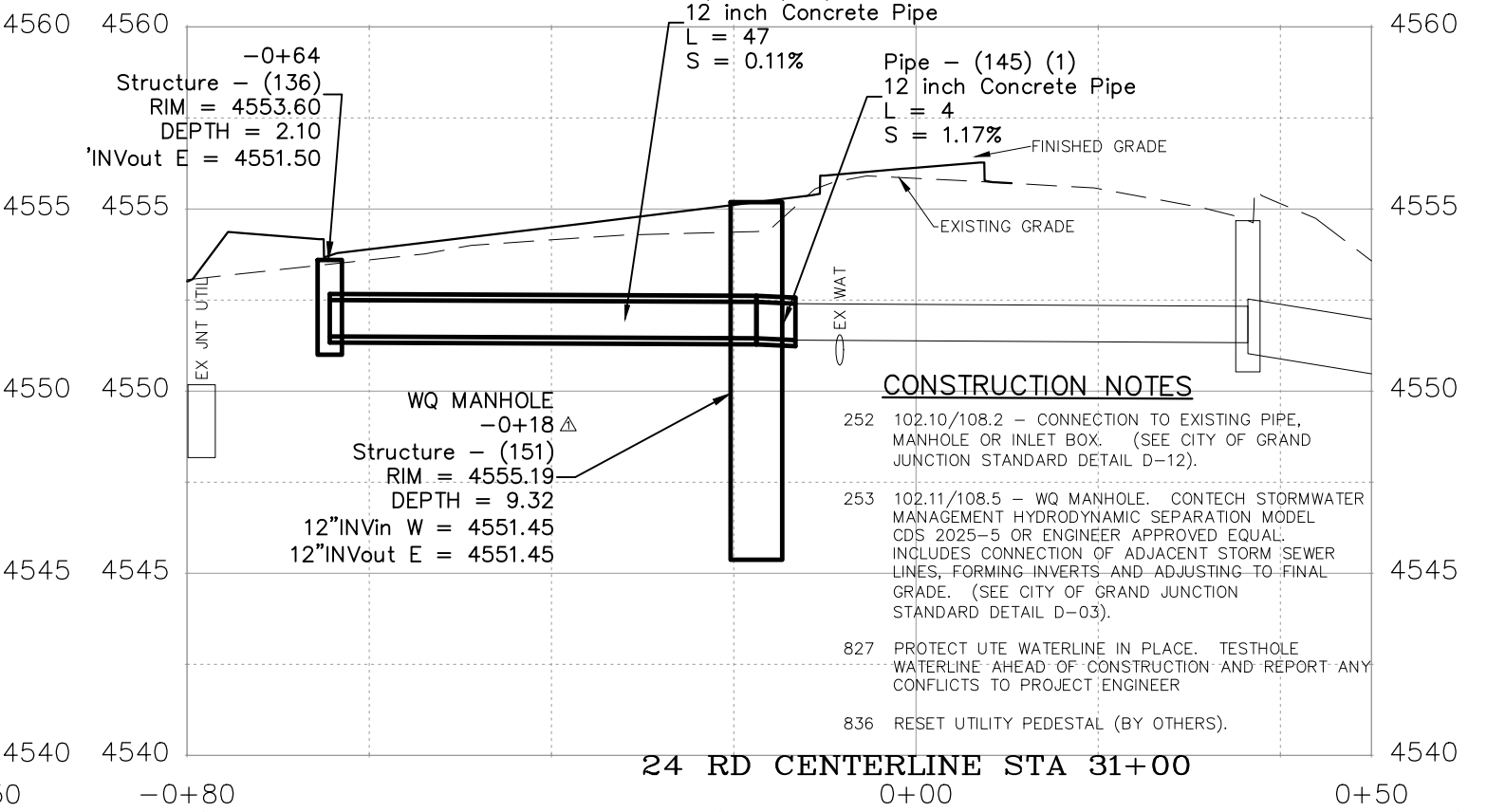
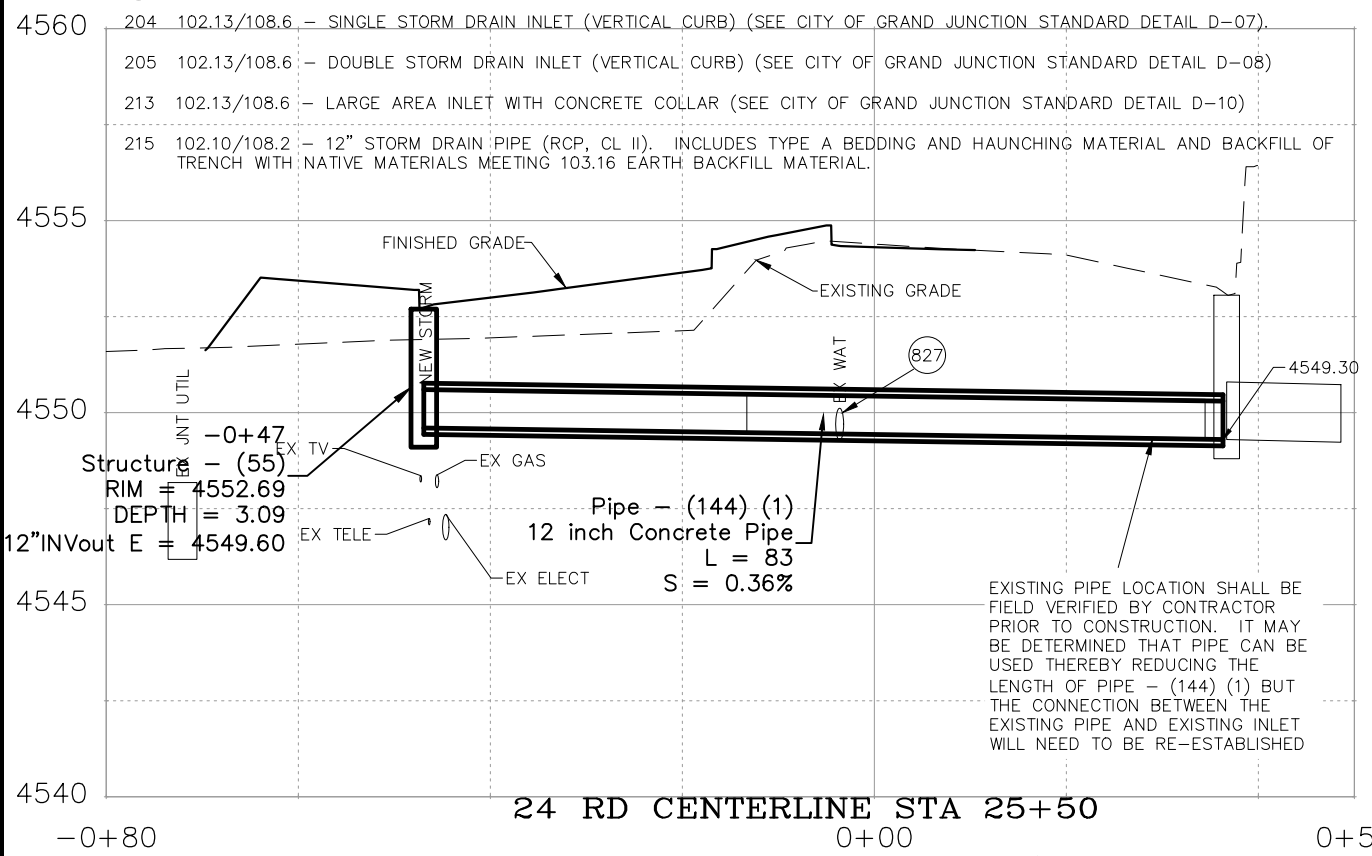


CONSTRUCTION NOTES

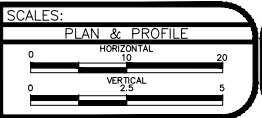
- ① 202 - REMOVAL OF ASPHALT MAT. CUT AND REMOVE ASPHALT AS SHOWN. (SEE REMOVAL PLAN)
- 204 102.13/108.6 - SINGLE STORM DRAIN INLET (VERTICAL CURB) (SEE CITY OF GRAND JUNCTION STANDARD DETAIL D-07).
- 205 102.13/108.6 - DOUBLE STORM DRAIN INLET (VERTICAL CURB) (SEE CITY OF GRAND JUNCTION STANDARD DETAIL D-08)
- 213 102.13/108.6 - LARGE AREA INLET WITH CONCRETE COLLAR (SEE CITY OF GRAND JUNCTION STANDARD DETAIL D-10)
- 215 102.10/108.2 - 12" STORM DRAIN PIPE (RCP, CL II). INCLUDES TYPE A BEDDING AND HAUNCHING MATERIAL AND BACKFILL OF TRENCH WITH NATIVE MATERIALS MEETING 103.16 EARTH BACKFILL MATERIAL.



N:\Landproj\24 Road and G Road Intersection\dwg\STORM DRAIN PLAN AND PROFILE.dwg, 11/16/2022 3:01:12 PM

REVISION	DESCRIPTION	DATE	DRAWN BY	DATE
REVISION Δ	ADDENDUM 4 (CHANGE LOCAL STRUCT (151))	2022-11-17	JCS	2022
REVISION Δ			JCS	2022
REVISION Δ			ALC/ER	2022
REVISION Δ			KAH	2022

SCALE:	DATE
PLAN & PROFILE	2022
HORIZONTAL	20
VERTICAL	5



CITY OF Grand Junction COLORADO

PUBLIC WORKS ENGINEERING DIVISION
PROJECT NO. 207-F210302L

24 ROAD AND G ROAD STORM DRAIN PLAN AND PROFILE - 1