

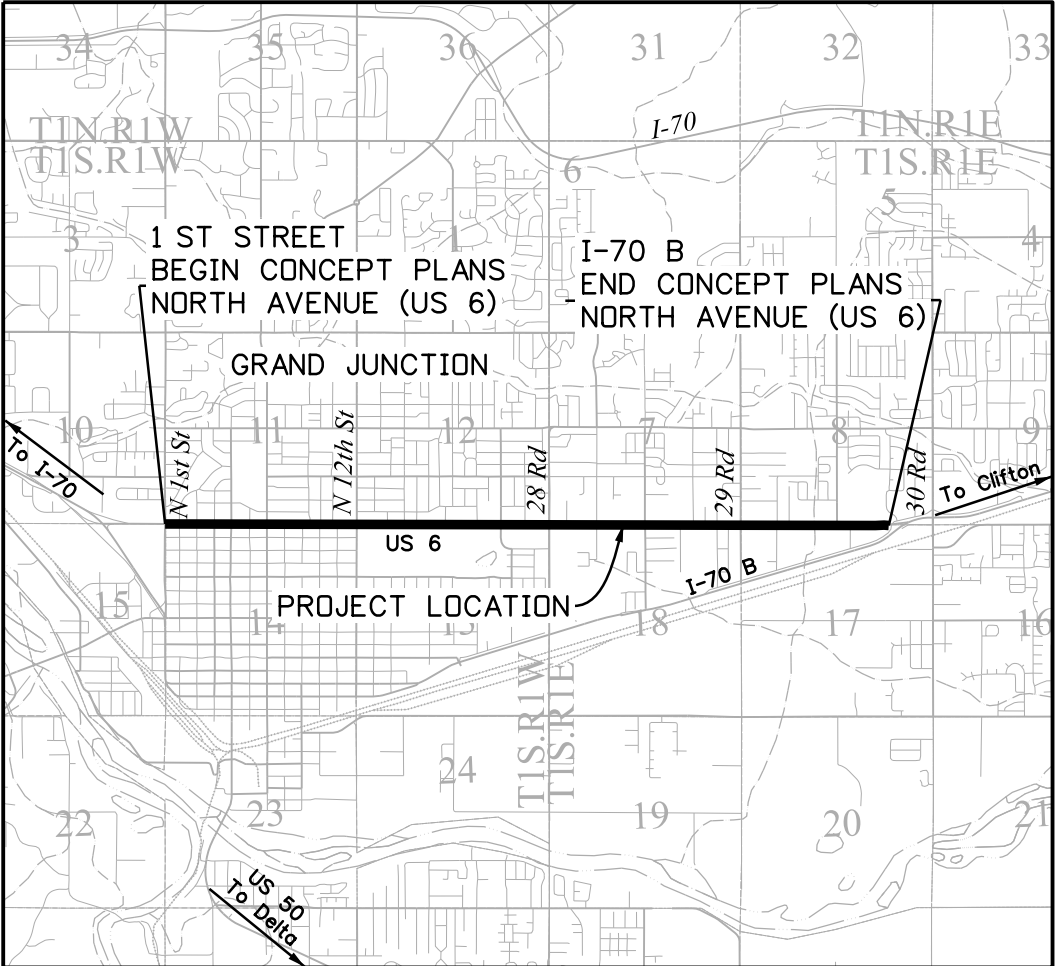
# **Appendix C.**

# **Multiuise Trail Concept Plan & Existing Conditions**

# NORTH AVENUE / US 6B ENHANCED TRANSIT CORRIDOR STUDY

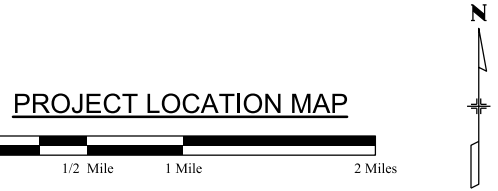
## MULTIUSE PATH CONCEPT PLANS AND EXISTING CONDITIONS

STATE HIGHWAY US 6 MESA COUNTY



### INDEX OF SHEETS

| SHEET NO. | TITLE         |
|-----------|---------------|
| 1         | TITLE SHEET   |
| 2 - 37    | CONCEPT PLANS |



muller\p01app02\$ 8:35:59 PM \\muller\p01app02\ics\_pdf\_work\_dir\14436\11919\_38\001\_21049DES\_Title.dgn  
 6/1/2022 iplotdrv.mpl MEC-Standard.tbl

|  |
|--|
| Print Date: 6/1/2022                         |
| Drawing File Name: 001_21049DES_Title.dgn    |
| Horiz. Scale: 1:1      Vert. Scale: As Noted |
| Unit Information                             |
|  |

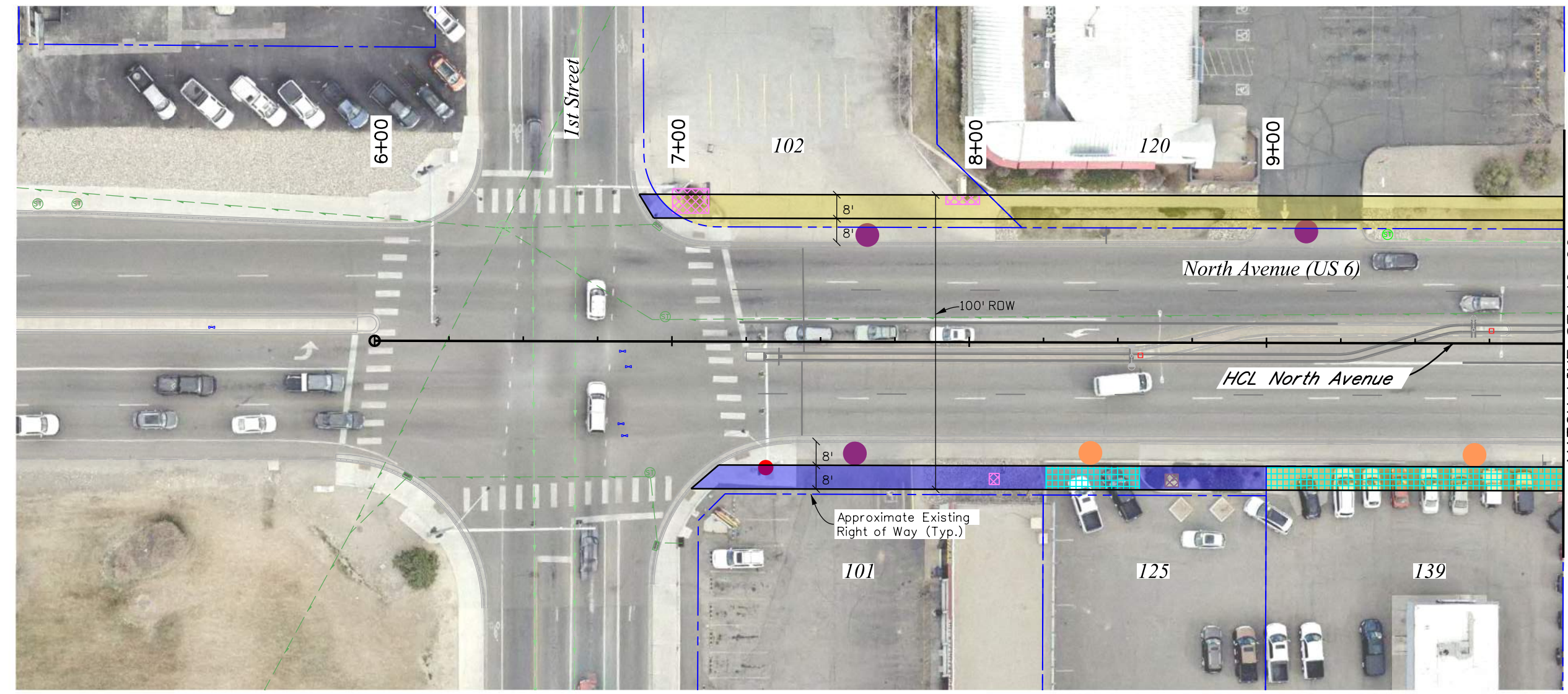
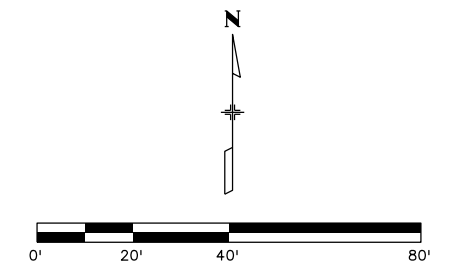

| Sheet Revisions |          |       |
|-----------------|----------|-------|
| Date:           | Comments | Init. |
|                 |          |       |
|                 |          |       |
|                 |          |       |



|                       |
|-----------------------|
| <b>As Constructed</b> |
| No Revisions:         |
| Revised:              |
| Void:                 |

|   |
|---|
| <b>Contract Information</b>                       |
| Contractor:                                       |
| Resident Engineer:                                |
| Project Engineer:                                 |
| PROJECT STARTED:    /    /    ACCEPTED:    /    / |
| Comments:   |

|                     |
|---------------------|
| Project No./Code    |
| Sheet Number      1 |



MATCH LINE STA 10+00

| LEGEND |  |
|--------|--|
|        | Business Access (used)   |
|        | Business Access (not in current use)                             |
|        | Existing Completed Sidewalk                                      |
|        | No Existing Sidewalk   |
|        | Minimal or No Conflicts  |
|        | ROW Impact   |
|        | Direct Impact to Off-Street Parking                              |
|        | Direct Conflict (such as buildings, gas station pumps and track) |
|        | Direct Conflict (such as signs, benches and fence)               |
|        | Irrigation Conflicts   |
|        | Utility Conflicts  |
|        | Signal Pole or Cabinet Conflicts                                 |
|        | Surveyed Right of Way  |
|        | Assessor GIS   |
|        | Storm Sewer  |
|        | Sanitary Sewer   |
|        | Water Line   |

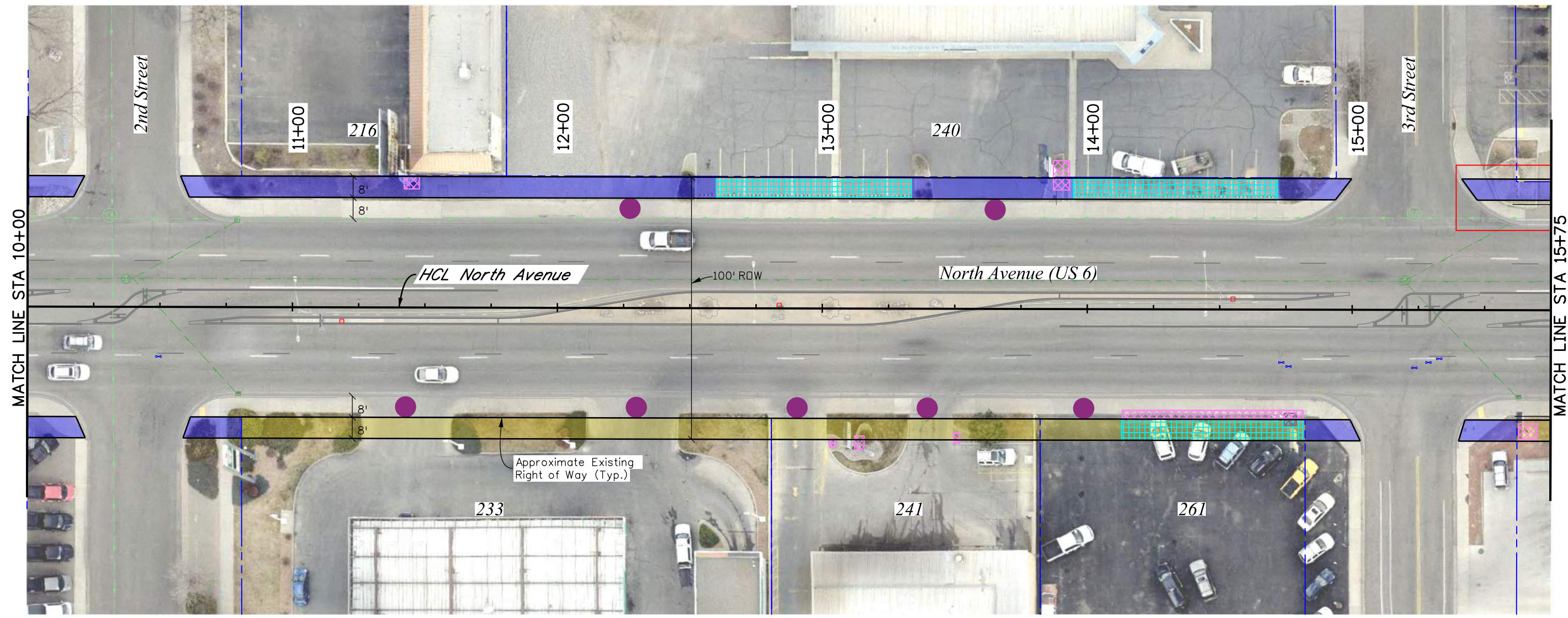
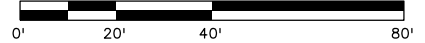
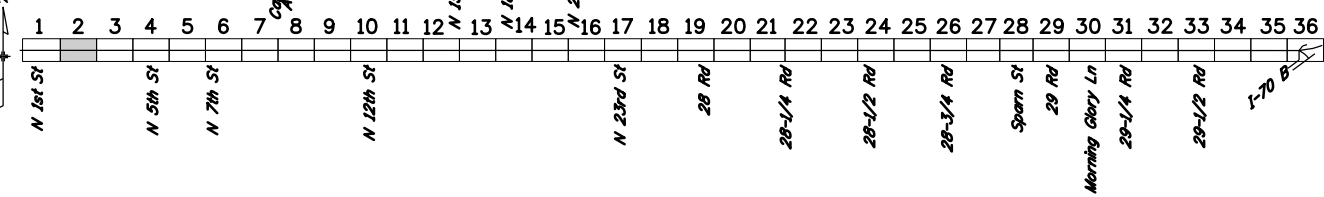


|   |   |                 |          |       |       |                |               |                                      |                   |                  |
|---|---|-----------------|----------|-------|-------|----------------|---------------|--------------------------------------|-------------------|------------------|
| All seals for this set of drawings are applied to the cover page(s) | Print Date: 6/1/2022                        | Sheet Revisions |          |       |       | As Constructed |               | CONCEPT PLANS<br>NORTH AVENUE (US 6) |                   | Project No./Code |
|   | File Name: 100_21049DES_Concept Plan01.dgn  | Date:           | Comments | Init. |       | No Revisions:  | Designer: MMD |                                      | Structure Numbers |                  |
|   | Horiz. Scale: 1:40    Vert. Scale: As Noted |                 |          |       |       | Revised:       | Detailer:     |                                      |                   |                  |
|   |   |                 |          |       | Void: | Sheet Subset:  |               | Subset Sheets: 1 of 36               | Sheet Number 2    |                  |

mullerprw01app02\$ 8:28:51 PM \\mullerprw01app02\ics\_pdf\_work\_dir\14435\13908\_36\100\_21049DES\_Concept Plan01.dgn 6/1/2022 iplo\trvm:tbl MEC-Standard.tbl



**KEYMAP**



**LEGEND**

- Business Access (used)
- Business Access (not in current use)
- Existing Completed Sidewalk
- No Existing Sidewalk
- Minimal or No Conflicts
- ROW Impact
- Direct Impact to Off-Street Parking
- Direct Conflict (such as buildings, gas station pumps and track)
- Direct Conflict (such as signs, benches and fence)
- Irrigation Conflicts
- Utility Conflicts
- Signal Pole or Cabinet Conflicts
- Surveyed Right of Way
- Assessor GIS
- Storm Sewer
- Sanitary Sewer
- Water Line

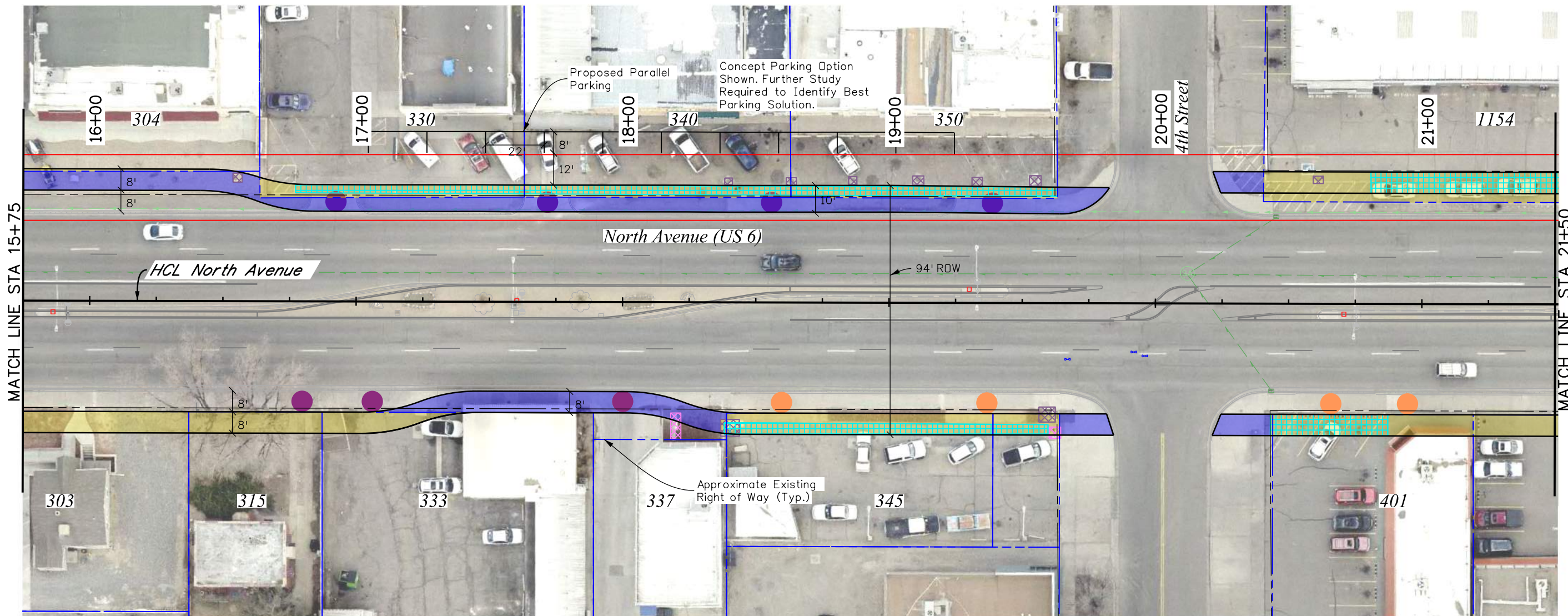
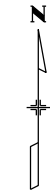
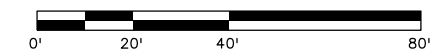
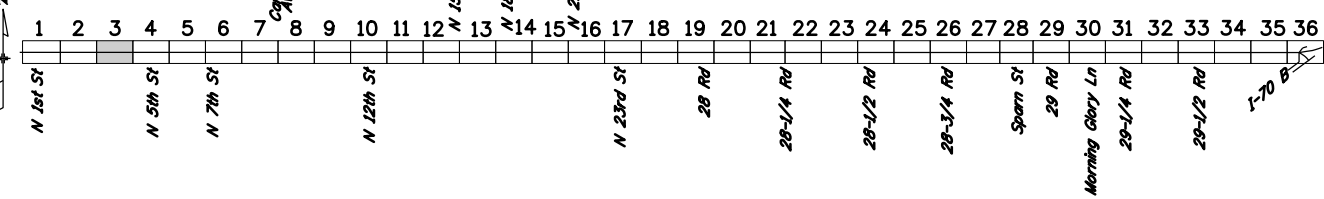


mullerw01app02\$ 8:29:17 PM \\mullerw01app02\jcs\_pdf\_work\_dir\14435\13908\_1\100\_21049DES\_Concept Plan02.dgn 6/1/2022 iplo\trvm:pt MEC-Standard.tbl

| All seals for this set of drawings are applied to the cover page(s) | Print Date: 6/1/2022<br>File Name: 100_21049DES_Concept Plan02.dgn<br>Horiz. Scale: 1:40    Vert. Scale: As Noted | <b>Sheet Revisions</b><br><table border="1" style="width: 100%; border-collapse: collapse;"> <thead> <tr> <th style="width: 10%;">Date:</th> <th style="width: 60%;">Comments</th> <th style="width: 30%;">Init.</th> </tr> </thead> <tbody> <tr><td> </td><td> </td><td> </td></tr> <tr><td> </td><td> </td><td> </td></tr> <tr><td> </td><td> </td><td> </td></tr> </tbody> </table> | Date: | Comments | Init. |  |  |  |  |  |  |  |  |  |  | As Constructed<br>No Revisions:<br><br>Revised:<br><br>Void: | <b>CONCEPT PLANS<br/>NORTH AVENUE (US 6)</b><br><br>Designer: MMD    Structure Numbers:<br>Detailer:<br>Sheet Subset:    Subset Sheets: 2 of 36 | Project No./Code<br><br><br>Sheet Number    3 |
|---|---|--|-------|----------|-------|--|--|--|--|--|--|--|--|--|--|--|---|---|
|   | Date:   | Comments   | Init. |          |       |  |  |  |  |  |  |  |  |  |  |  |   |   |
|   |   |  |       |          |       |  |  |  |  |  |  |  |  |  |  |  |   |   |
|   |   |  |       |          |       |  |  |  |  |  |  |  |  |  |  |  |   |   |
|   |   |  |       |          |       |  |  |  |  |  |  |  |  |  |  |  |   |   |
| 0000  |   |  |       |          |       |  |  |  |  |  |  |  |  |  |  |  |   |   |



**KEYMAP**



**LEGEND**

- Business Access (used)
- Business Access (not in current use)
- Existing Completed Sidewalk
- No Existing Sidewalk
- Minimal or No Conflicts
- ROW Impact
- Direct Impact to Off-Street Parking
- Direct Conflict (such as buildings, gas station pumps and track)
- Direct Conflict (such as signs, benches and fence)
- Irrigation Conflicts
- Utility Conflicts
- Signal Pole or Cabinet Conflicts
- Surveyed Right of Way
- Assessor GIS
- Storm Sewer
- Sanitary Sewer
- Water Line



All seals for this set of drawings are applied to the cover page(s)

Print Date: 6/1/2022  
 File Name: 100\_21049DES\_Concept Plan03.dgn  
 Horiz. Scale: 1:40    Vert. Scale: As Noted

| Sheet Revisions |          |       |
|-----------------|----------|-------|
| Date:           | Comments | Init. |
|                 |          |       |
|                 |          |       |
|                 |          |       |



**As Constructed**  
 No Revisions:  
 Revised:  
 Void:

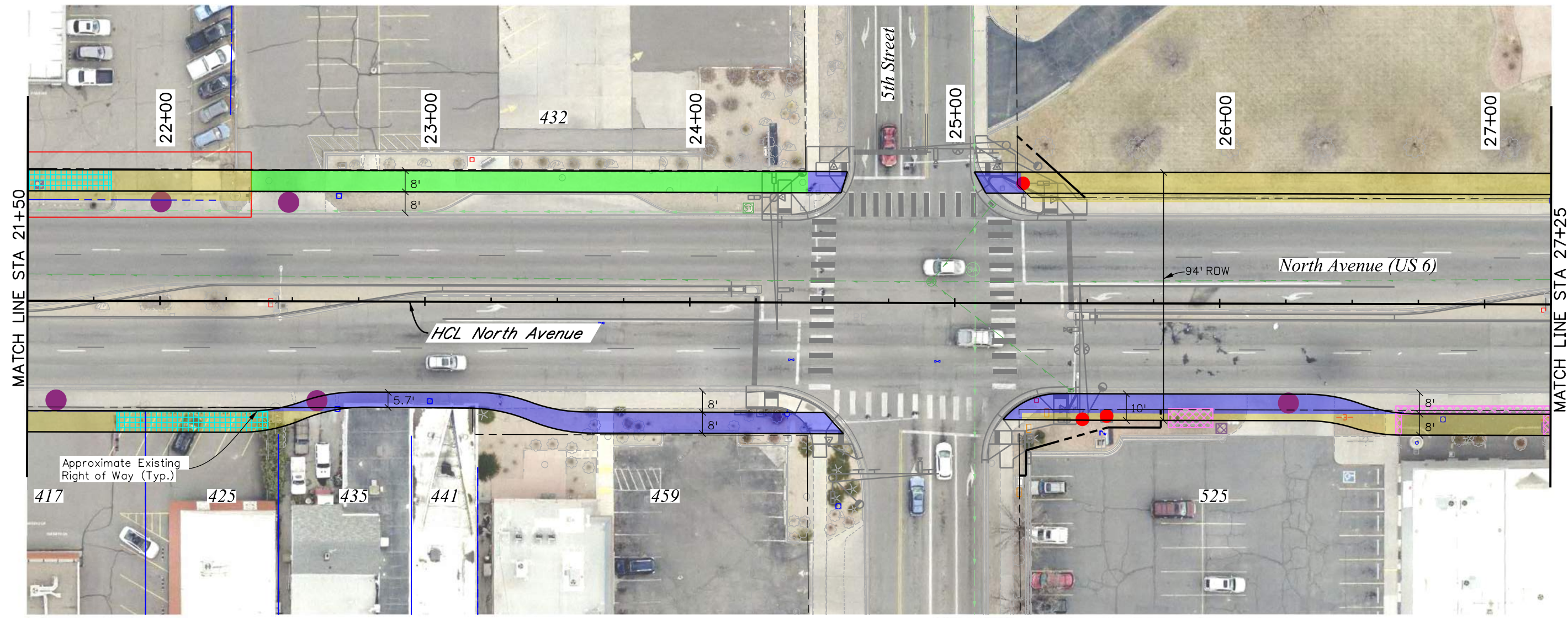
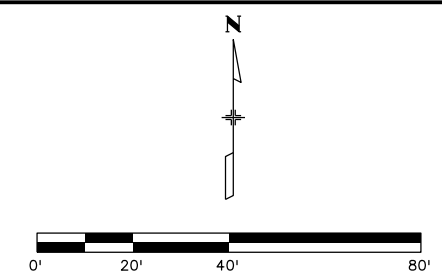

**CONCEPT PLANS  
 NORTH AVENUE (US 6)**

Designer: MMD    Structure Numbers:  
 Detailer:  
 Sheet Subset:    Subset Sheets: 3 of 36

Project No./Code  
 Sheet Number 4

mullerw01app02\$ 8:29:19 PM \\mullerw01app02\jcs\_pdf\_work\_dir\14435\13908\_2\100\_21049DES\_Concept Plan03.dgn 6/1/2022 iplo\trvm:bit MEC-Standard.tbl





| LEGEND |  |  |  |
|--------|--|--|--|
|        | Business Access (used)                             |  | Minimal or No Conflicts  |
|        | Business Access (not in current use)               |  | ROW Impact   |
|        | Existing Completed Sidewalk                        |  | Direct Impact to Off-Street Parking                              |
|        | No Existing Sidewalk                               |  | Direct Conflict (such as buildings, gas station pumps and track) |
|        | Direct Conflict (such as signs, benches and fence) |  | Irrigation Conflicts   |
|        | Surveyed Right of Way                              |  | Utility Conflicts  |
|        | Assessor GIS                                       |  | Signal Pole or Cabinet Conflicts                                 |
|        | Storm Sewer  |  | Water Line   |
|        | Sanitary Sewer                                     |  |  |

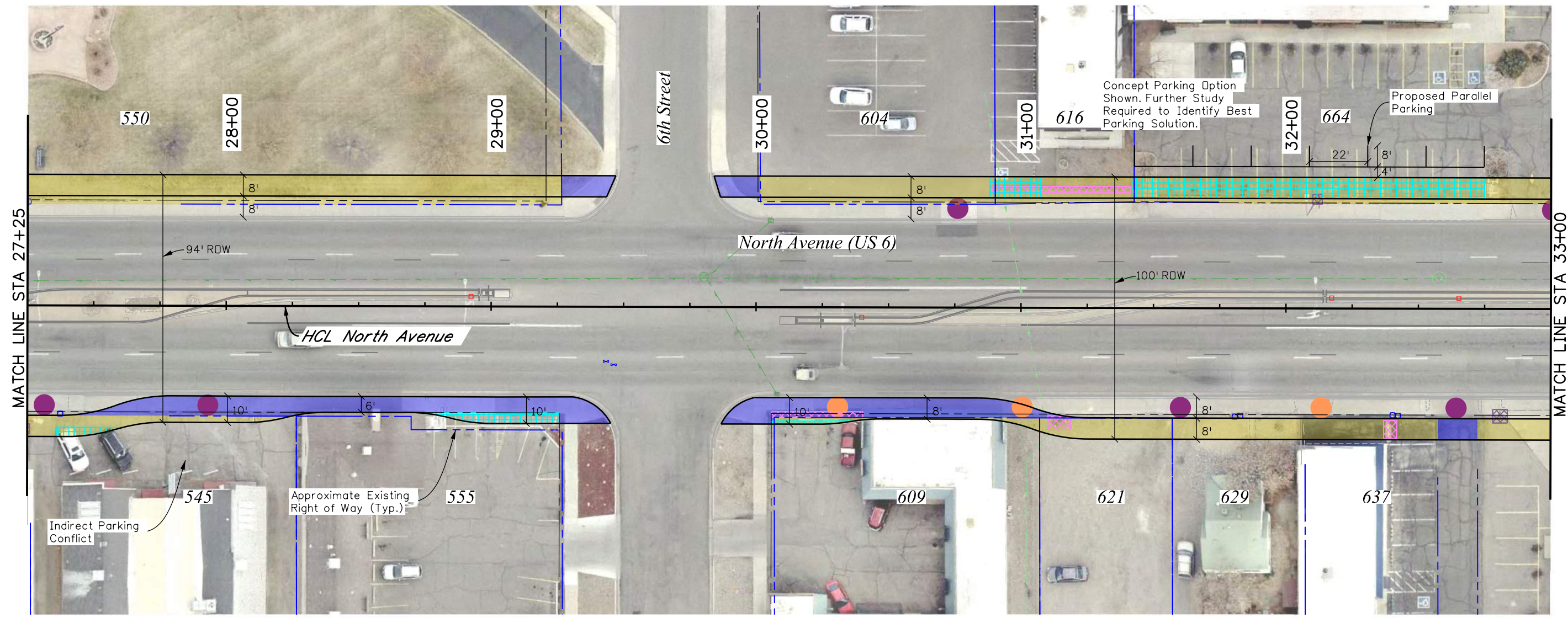
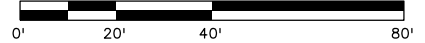
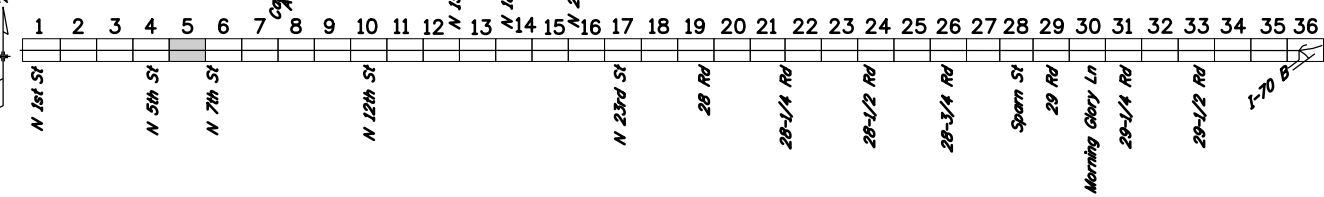


| All seals for this set of drawings are applied to the cover page(s) | Print Date: 6/1/2022<br>File Name: 100_21049DES_Concept Plan04.dgn<br>Horiz. Scale: 1:40    Vert. Scale: As Noted | <table border="1"> <thead> <tr> <th colspan="3">Sheet Revisions</th> </tr> <tr> <th>Date:</th> <th>Comments</th> <th>Init.</th> </tr> </thead> <tbody> <tr> <td> </td> <td> </td> <td> </td> </tr> <tr> <td> </td> <td> </td> <td> </td> </tr> </tbody> </table> | Sheet Revisions  |  |  | Date: | Comments | Init. |  |  |  |  |  |  |  | <table border="1"> <tr> <td>As Constructed</td> <td colspan="2">CONCEPT PLANS<br/>NORTH AVENUE (US 6)</td> <td>Project No./Code</td> </tr> <tr> <td>No Revisions:</td> <td>Designer: MMD</td> <td>Structure Numbers</td> <td> </td> </tr> <tr> <td>Revised:</td> <td>Detailer:</td> <td>Subset Sheets: 4 of 36</td> <td>Sheet Number 5</td> </tr> <tr> <td>Void:</td> <td>Sheet Subset:</td> <td> </td> <td> </td> </tr> </table> | As Constructed | CONCEPT PLANS<br>NORTH AVENUE (US 6) |  | Project No./Code | No Revisions: | Designer: MMD | Structure Numbers |  | Revised: | Detailer: | Subset Sheets: 4 of 36 | Sheet Number 5 | Void: | Sheet Subset: |  |  |
|---|---|--|------------------|--|--|-------|----------|-------|--|--|--|--|--|--|--|---|----------------|--------------------------------------|--|------------------|---------------|---------------|-------------------|--|----------|-----------|------------------------|----------------|-------|---------------|--|--|
|   | Sheet Revisions   |  |                  |  |  |       |          |       |  |  |  |  |  |  |  |   |                |                                      |  |                  |               |               |                   |  |          |           |                        |                |       |               |  |  |
|   | Date:   | Comments   | Init.            |  |  |       |          |       |  |  |  |  |  |  |  |   |                |                                      |  |                  |               |               |                   |  |          |           |                        |                |       |               |  |  |
|   |   |  |                  |  |  |       |          |       |  |  |  |  |  |  |  |   |                |                                      |  |                  |               |               |                   |  |          |           |                        |                |       |               |  |  |
|   |   |  |                  |  |  |       |          |       |  |  |  |  |  |  |  |   |                |                                      |  |                  |               |               |                   |  |          |           |                        |                |       |               |  |  |
| As Constructed  | CONCEPT PLANS<br>NORTH AVENUE (US 6)  |  | Project No./Code |  |  |       |          |       |  |  |  |  |  |  |  |   |                |                                      |  |                  |               |               |                   |  |          |           |                        |                |       |               |  |  |
| No Revisions:   | Designer: MMD   | Structure Numbers  |                  |  |  |       |          |       |  |  |  |  |  |  |  |   |                |                                      |  |                  |               |               |                   |  |          |           |                        |                |       |               |  |  |
| Revised:  | Detailer:   | Subset Sheets: 4 of 36   | Sheet Number 5   |  |  |       |          |       |  |  |  |  |  |  |  |   |                |                                      |  |                  |               |               |                   |  |          |           |                        |                |       |               |  |  |
| Void:   | Sheet Subset:   |  |                  |  |  |       |          |       |  |  |  |  |  |  |  |   |                |                                      |  |                  |               |               |                   |  |          |           |                        |                |       |               |  |  |

muller\p01\app02\8:29:24 PM \\muller\p01\app02\ICS\_pdf\_work\_dir\14435\13908\_3\100\_21049DES\_Concept Plan04.dgn  
 6/1/2022 iplo\trm\ptl MEC-Standard.tbl



**KEYMAP**



**LEGEND**

- Business Access (used)
- Business Access (not in current use)
- Existing Completed Sidewalk
- No Existing Sidewalk
- Minimal or No Conflicts
- ROW Impact
- Direct Impact to Off-Street Parking
- Direct Conflict (such as buildings, gas station pumps and track)
- Direct Conflict (such as signs, benches and fence)
- Irrigation Conflicts
- Utility Conflicts
- Signal Pole or Cabinet Conflicts
- Surveyed Right of Way
- Assessor GIS
- Storm Sewer
- Sanitary Sewer
- Water Line



All seals for this set of drawings are applied to the cover page(s)

Print Date: 6/1/2022  
 File Name: 100\_21049DES\_Concept Plan05.dgn  
 Horiz. Scale: 1:40    Vert. Scale: As Noted

| Sheet Revisions |          |       |
|-----------------|----------|-------|
| Date:           | Comments | Init. |
|                 |          |       |
|                 |          |       |
|                 |          |       |



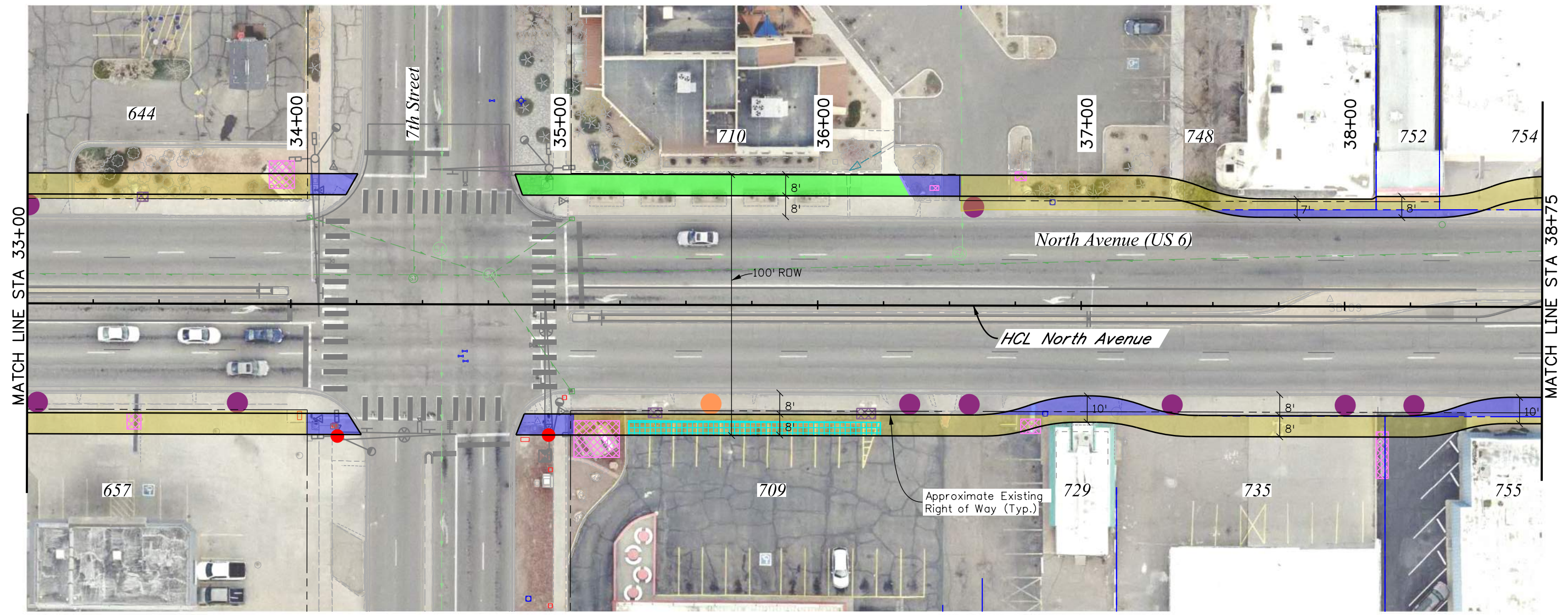
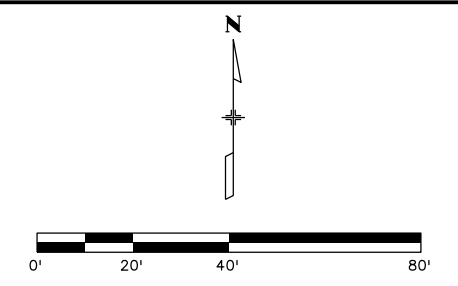

**As Constructed**  
 No Revisions:  
 Revised:  
 Void:

**CONCEPT PLANS  
 NORTH AVENUE (US 6)**  
 Designer: MMD  
 Detailer:  
 Sheet Subset:  
 Structure Numbers:  
 Subset Sheets: 5 of 36

Project No./Code  
 Sheet Number 6

muller\p01\app02\8:29:22 PM \\muller\p01\app02\100\_21049DES\_Concept Plan05.dgn 6/1/2022 iplo\trvm\bit





| LEGEND |  |  |  |
|--------|--|--|--|
|        | Business Access (used)                             |  | Minimal or No Conflicts  |
|        | Business Access (not in current use)               |  | ROW Impact   |
|        | Existing Completed Sidewalk                        |  | Direct Impact to Off-Street Parking                              |
|        | No Existing Sidewalk                               |  | Direct Conflict (such as buildings, gas station pumps and track) |
|        | Direct Conflict (such as signs, benches and fence) |  | Irrigation Conflicts   |
|        | Irrigation Conflicts                               |  | Utility Conflicts  |
|        | Signal Pole or Cabinet Conflicts                   |  | Surveyed Right of Way  |
|        | Surveyed Right of Way                              |  | Assessor GIS   |
|        | Storm Sewer  |  | Sanitary Sewer   |
|        | Water Line   |  | Water Line   |



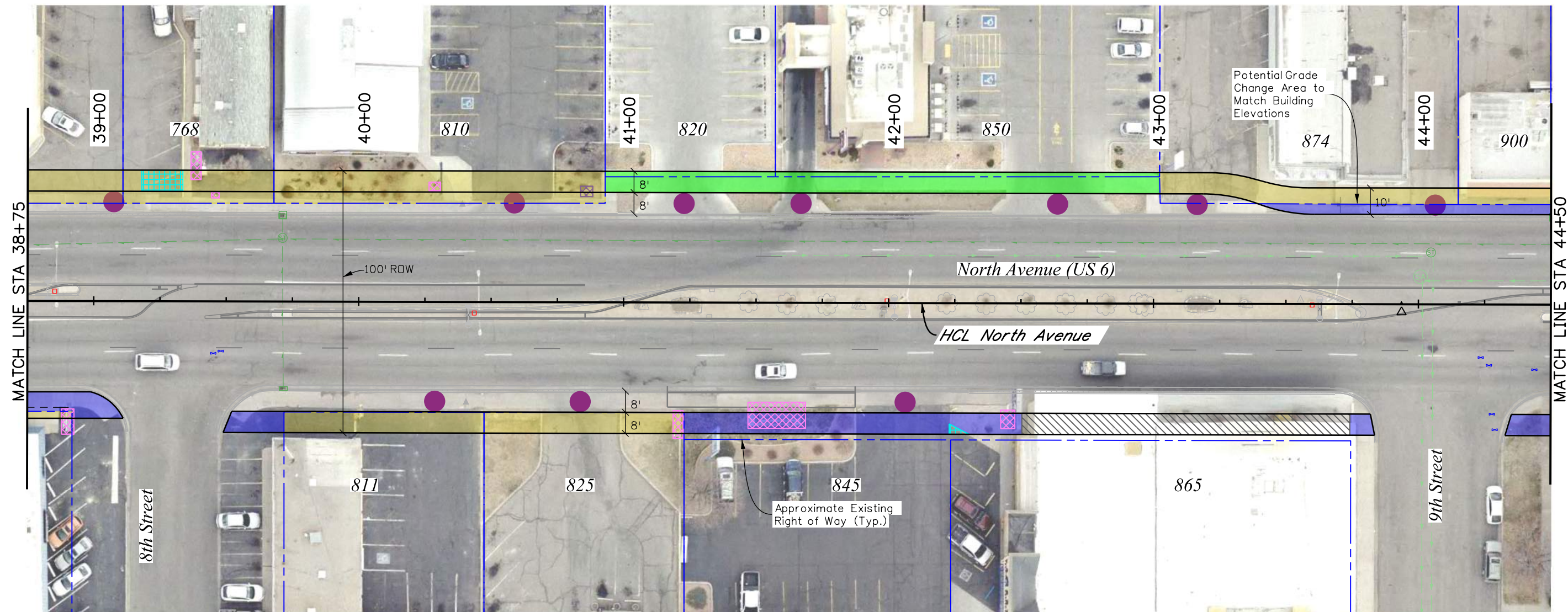
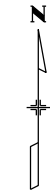
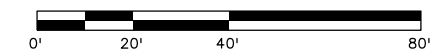
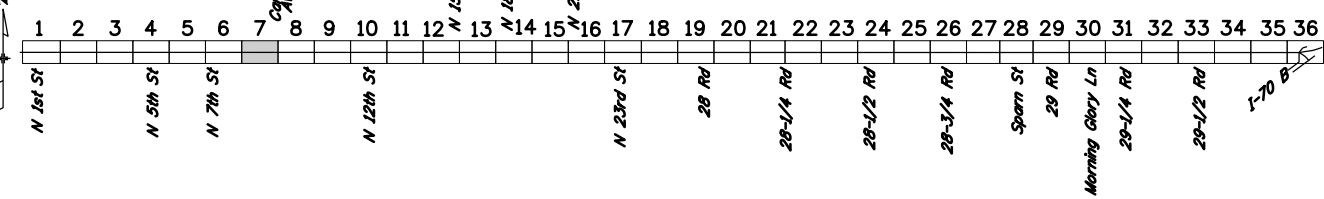
| All seals for this set of drawings are applied to the cover page(s) | Print Date: 6/1/2022 | <table border="1"> <thead> <tr> <th colspan="3">Sheet Revisions</th> </tr> <tr> <th>Date:</th> <th>Comments</th> <th>Init.</th> </tr> </thead> <tbody> <tr> <td> </td> <td> </td> <td> </td> </tr> <tr> <td> </td> <td> </td> <td> </td> </tr> </tbody> </table> |               |               | Sheet Revisions        |                |  | Date: | Comments | Init. |  |  |  |  |  |  | As Constructed |  | <b>CONCEPT PLANS</b><br><b>NORTH AVENUE (US 6)</b> |  | Project No./Code |  |
|---|----------------------|--|---------------|---------------|------------------------|----------------|--|-------|----------|-------|--|--|--|--|--|--|----------------|--|--|--|------------------|--|
|   | Sheet Revisions      |  |               |               |                        |                |  |       |          |       |  |  |  |  |  |  |                |  |  |  |                  |  |
|   | Date:                | Comments   | Init.         |               |                        |                |  |       |          |       |  |  |  |  |  |  |                |  |  |  |                  |  |
|   |                      |  |               |               |                        |                |  |       |          |       |  |  |  |  |  |  |                |  |  |  |                  |  |
|   |                      |  |               |               |                        |                |  |       |          |       |  |  |  |  |  |  |                |  |  |  |                  |  |
| File Name: 100_21049DES_Concept Plan06.dgn                          | Horiz. Scale: 1:40   | Vert. Scale: As Noted  | No Revisions: | Designer: MMD | Structure Numbers      | Sheet Number 7 |  |       |          |       |  |  |  |  |  |  |                |  |  |  |                  |  |
|   |                      |  | Revised:      | Detailer:     | Subset Sheets: 6 of 36 |                |  |       |          |       |  |  |  |  |  |  |                |  |  |  |                  |  |
|   |                      |  | Void:         | Sheet Subset: |                        |                |  |       |          |       |  |  |  |  |  |  |                |  |  |  |                  |  |



muller\p01\app02\8:29:49 PM \\muller\p01\app02\1\CS\_pdf\_work\_dir\14435\13908\_5\100\_21049DES\_Concept Plan06.dgn  
 6/1/2022 iplo\trvm:tbl MEC-Standard.tbl



**KEYMAP**



**LEGEND**

- Business Access (used)
- Business Access (not in current use)
- Existing Completed Sidewalk
- No Existing Sidewalk
- Minimal or No Conflicts
- ROW Impact
- Direct Impact to Off-Street Parking
- Direct Conflict (such as buildings, gas station pumps and track)
- Direct Conflict (such as signs, benches and fence)
- Irrigation Conflicts
- Utility Conflicts
- Signal Pole or Cabinet Conflicts
- Surveyed Right of Way
- Assessor GIS
- Storm Sewer
- Sanitary Sewer
- Water Line

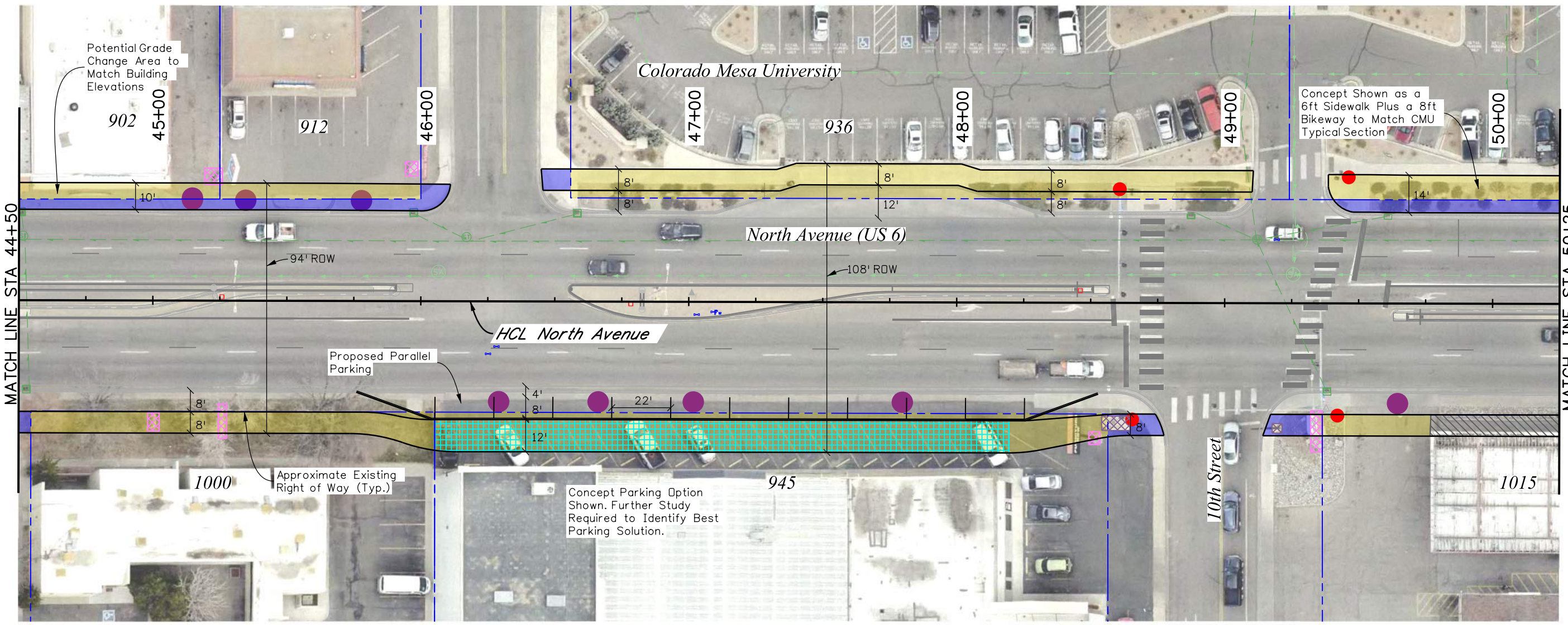
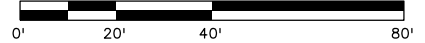
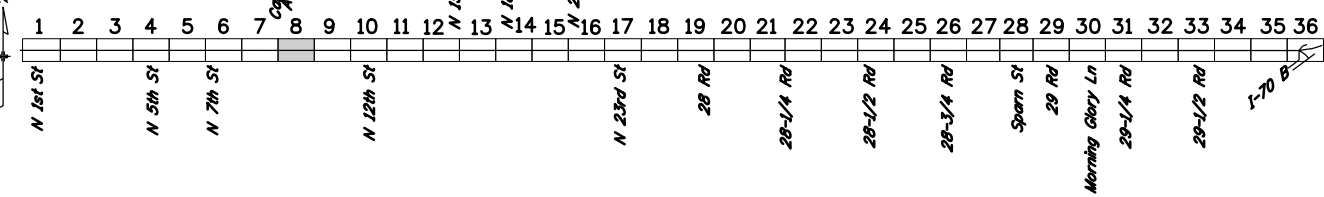


muller\p01\app02\8229\50 PM \muller\p01\app02\100\_21049DES\_Concept Plan07.dgn 6/1/2022 iplo\trvm:tbl

| All seals for this set of drawings are applied to the cover page(s) | Print Date: 6/1/2022<br>File Name: 100_21049DES_Concept Plan07.dgn<br>Horiz. Scale: 1:40    Vert. Scale: As Noted | <b>Sheet Revisions</b><br><table border="1" style="width: 100%; border-collapse: collapse;"> <thead> <tr> <th style="width: 10%;">Date:</th> <th style="width: 60%;">Comments</th> <th style="width: 30%;">Init.</th> </tr> </thead> <tbody> <tr><td> </td><td> </td><td> </td></tr> <tr><td> </td><td> </td><td> </td></tr> <tr><td> </td><td> </td><td> </td></tr> </tbody> </table> | Date: | Comments | Init. |  |  |  |  |  |  |  |  |  |  | As Constructed<br>No Revisions:<br>Revised:<br>Void: | <b>CONCEPT PLANS<br/>NORTH AVENUE (US 6)</b> | Designer: MMD<br>Detailer:<br>Sheet Subset: | Structure Numbers:<br>Subset Sheets: 7 of 36 | Project No./Code<br>Sheet Number 8 |
|---|---|--|-------|----------|-------|--|--|--|--|--|--|--|--|--|--|--|--|---|--|------------------------------------|
|   | Date:   | Comments   | Init. |          |       |  |  |  |  |  |  |  |  |  |  |  |  |   |  |                                    |
|   |   |  |       |          |       |  |  |  |  |  |  |  |  |  |  |  |  |   |  |                                    |
|   |   |  |       |          |       |  |  |  |  |  |  |  |  |  |  |  |  |   |  |                                    |
|   |   |  |       |          |       |  |  |  |  |  |  |  |  |  |  |  |  |   |  |                                    |



**KEYMAP**



**LEGEND**

- Business Access (used)
- Business Access (not in current use)
- Existing Completed Sidewalk
- No Existing Sidewalk
- Minimal or No Conflicts
- ROW Impact
- Direct Impact to Off-Street Parking
- Direct Conflict (such as buildings, gas station pumps and track)
- Direct Conflict (such as signs, benches and fence)
- Irrigation Conflicts
- Utility Conflicts
- Signal Pole or Cabinet Conflicts
- Surveyed Right of Way
- Assessor GIS
- Storm Sewer
- Sanitary Sewer
- Water Line

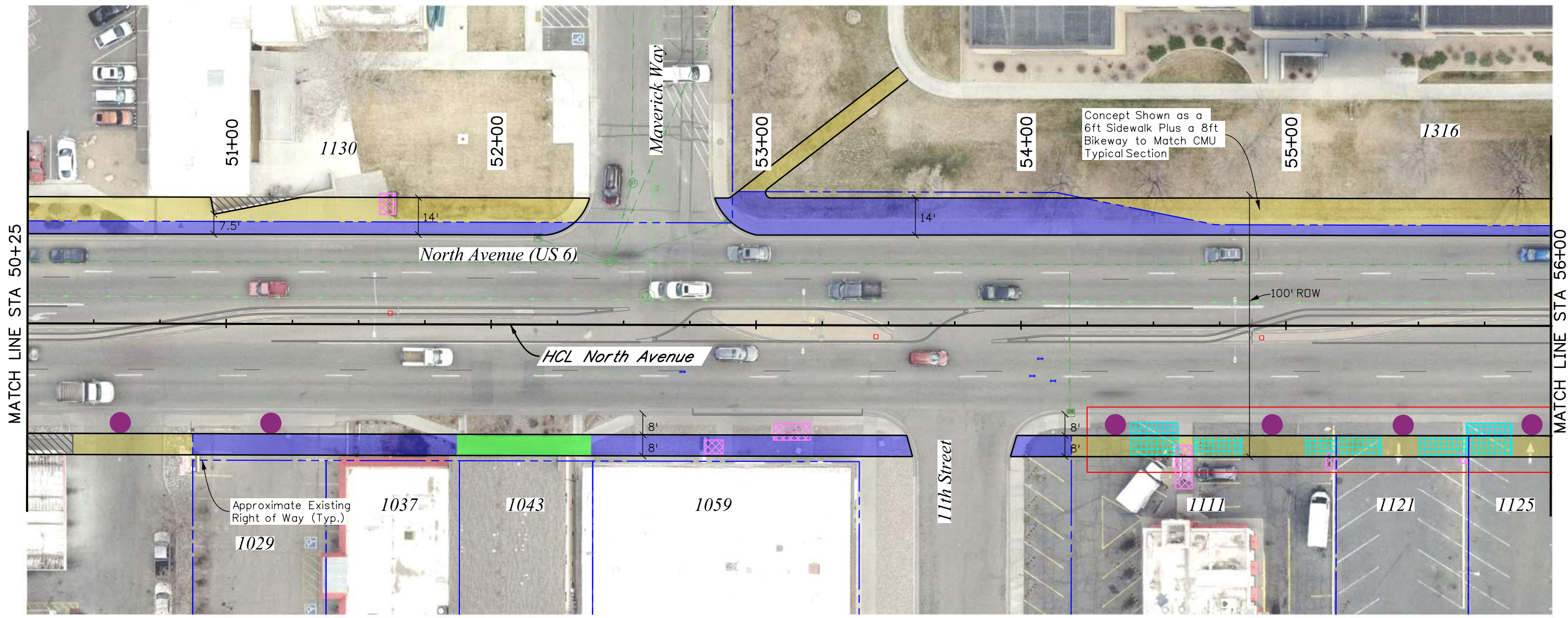
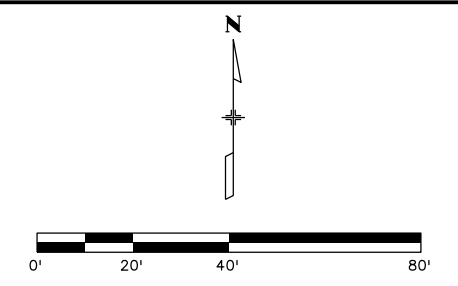
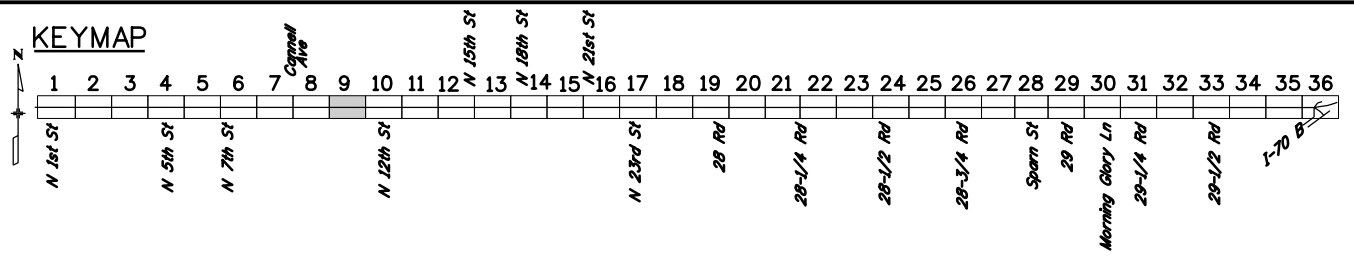


Know what's below  
Call before you dig.

| All seals for this set of drawings are applied to the cover page(s) | Print Date: 6/1/2022<br>File Name: 100_21049DES_Concept Plan08.dgn<br>Horiz. Scale: 1:40    Vert. Scale: As Noted | <b>Sheet Revisions</b><br><table border="1" style="width: 100%; border-collapse: collapse;"> <thead> <tr> <th style="width: 10%;">Date:</th> <th style="width: 60%;">Comments</th> <th style="width: 30%;">Init.</th> </tr> </thead> <tbody> <tr><td> </td><td> </td><td> </td></tr> <tr><td> </td><td> </td><td> </td></tr> <tr><td> </td><td> </td><td> </td></tr> </tbody> </table> | Date: | Comments | Init. |  |  |  |  |  |  |  |  |  | <br>NORTH AVENUE<br>ENHANCED TRANSIT CORRIDOR STUDY | As Constructed<br>No Revisions:<br>Revised:<br>Void: | <b>CONCEPT PLANS<br/>NORTH AVENUE (US 6)</b><br>Designer: MMD<br>Detailer:<br>Sheet Subset:<br>Structure Numbers:<br>Subset Sheets: 8 of 36 | Project No./Code<br>Sheet Number 9 |
|---|---|--|-------|----------|-------|--|--|--|--|--|--|--|--|--|---|--|---|------------------------------------|
|   | Date:   | Comments   | Init. |          |       |  |  |  |  |  |  |  |  |  |   |  |   |                                    |
|   |   |  |       |          |       |  |  |  |  |  |  |  |  |  |   |  |   |                                    |
|   |   |  |       |          |       |  |  |  |  |  |  |  |  |  |   |  |   |                                    |
|   |   |  |       |          |       |  |  |  |  |  |  |  |  |  |   |  |   |                                    |

muller\p01\app02\8:29:56 PM \\muller\p01\app02\1\CS\_pdf\_work\_dir\14435\13908\_7\100\_21049DES\_Concept Plan08.dgn  
 6/1/2022 iplo\trvm:tbl MEC-Standard.tbl





| LEGEND |  |
|--------|--|
|        | Business Access (used)   |
|        | Business Access (not in current use)                             |
|        | Existing Completed Sidewalk                                      |
|        | No Existing Sidewalk   |
|        | Minimal or No Conflicts  |
|        | ROW Impact   |
|        | Direct Impact to Off-Street Parking                              |
|        | Direct Conflict (such as buildings, gas station pumps and track) |
|        | Direct Conflict (such as signs, benches and fence)               |
|        | Irrigation Conflicts   |
|        | Utility Conflicts  |
|        | Signal Pole or Cabinet Conflicts                                 |
|        | Surveyed Right of Way  |
|        | Assessor GIS   |
|        | Storm Sewer  |
|        | Sanitary Sewer   |
|        | Water Line   |



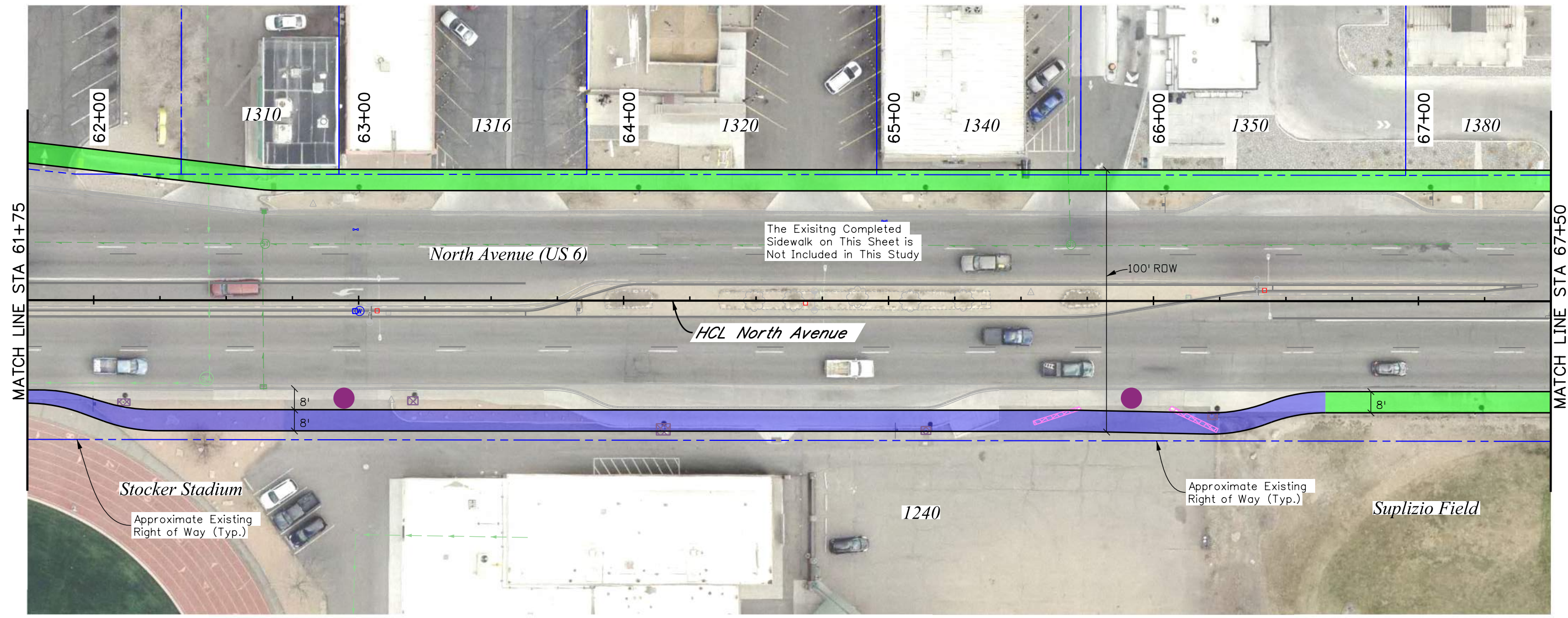
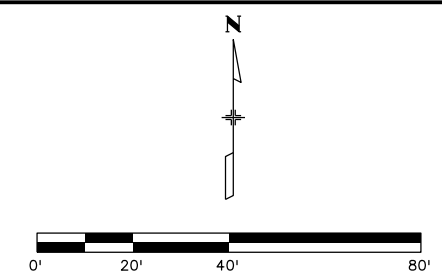
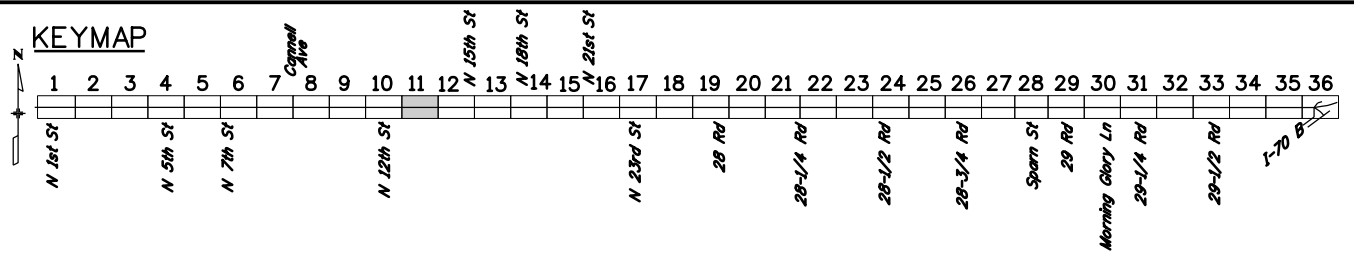
|   |   |  |  |               |  |                        |  |  |  |                  |  |
|---|---|--|--|---------------|--|------------------------|--|--|--|------------------|--|
| All seals for this set of drawings are applied to the cover page(s) | Print Date: 6/1/2022                          | <b>Sheet Revisions</b><br>Date:      Comments      Init. |  |               |  | As Constructed         |  | <b>CONCEPT PLANS<br/>NORTH AVENUE (US 6)</b> |  | Project No./Code |  |
|   | File Name: 100_21049DES_Concept Plan09.dgn    |  |  |               |  | No Revisions:          |  |  |  | Designer: MMD    |  |
|   | Horiz. Scale: 1:40      Vert. Scale: As Noted | Revised:   |  | Detailer:     |  | Subset Sheets: 9 of 36 |  | Sheet Number 10                              |  |                  |  |
|   |   | Void:  |  | Sheet Subset: |  |                        |  |  |  |                  |  |

mullerw01app02\$ 8:29:53 PM \\mullerw01app02\ics\_pdf\_work\_dir\14435\13908\_8\100\_21049DES\_Concept Plan09.dgn  
 6/1/2022 iploftrvm:tbl MEC-Standard.tbl









| LEGEND |  |  |  |
|--------|--|--|--|
|        | Business Access (used)                             |  | Minimal or No Conflicts  |
|        | Business Access (not in current use)               |  | ROW Impact   |
|        | Existing Completed Sidewalk                        |  | Direct Impact to Off-Street Parking                              |
|        | No Existing Sidewalk                               |  | Direct Conflict (such as buildings, gas station pumps and track) |
|        | Direct Conflict (such as signs, benches and fence) |  | Irrigation Conflicts   |
|        | Utility Conflicts                                  |  | Signal Pole or Cabinet Conflicts                                 |
|        | Surveyed Right of Way                              |  | Assessor GIS   |
|        | Storm Sewer  |  | Sanitary Sewer   |
|        | Water Line   |  |  |

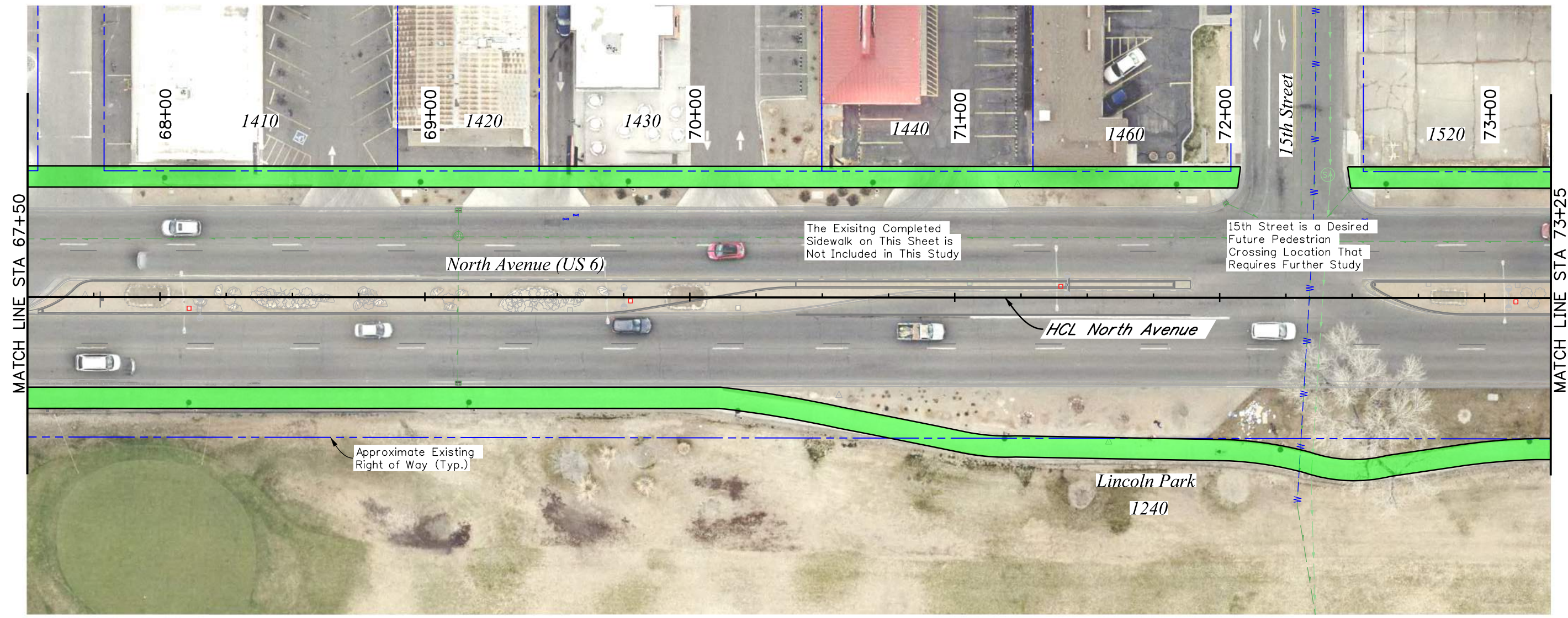
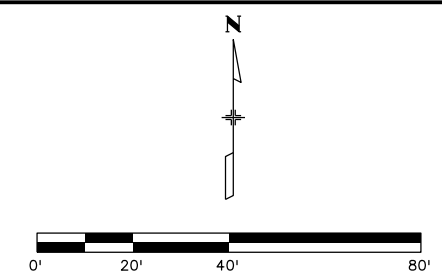



Know what's below  
Call before you dig.

|   |   |                 |          |       |       |                |               |                                      |                   |  |                  |  |
|---|---|-----------------|----------|-------|-------|----------------|---------------|--------------------------------------|-------------------|--|------------------|--|
| All seals for this set of drawings are applied to the cover page(s) | Print Date: 6/1/2022                        | Sheet Revisions |          |       |       | As Constructed |               | CONCEPT PLANS<br>NORTH AVENUE (US 6) |                   |  | Project No./Code |  |
|   | File Name: 100_21049DES_Concept Plan011.dgn | Date:           | Comments | Init. |       | No Revisions:  | Designer: MMD |                                      | Structure Numbers |  |                  |  |
|   | Horiz. Scale: 1:40    Vert. Scale: As Noted |                 |          |       |       | Revised:       | Detailer:     |                                      |                   |  |                  |  |
|   |   |                 |          |       | Void: | Sheet Subset:  |               | Subset Sheets: 11 of 36              | Sheet Number 12   |  |                  |  |

muller\p01\app02\8:30:22 PM \\muller\p01\app02\ICS\_pdf\_work\_dir\14435\13908\_10\100\_21049DES\_Concept Plan011.dgn  
 6/1/2022    iplo\trvm:tbl    MEC-Standard.tbl





| LEGEND |  |  |  |
|--------|--|--|--|
|        | Business Access (used)                             |  | Minimal or No Conflicts  |
|        | Business Access (not in current use)               |  | ROW Impact   |
|        | Existing Completed Sidewalk                        |  | Direct Impact to Off-Street Parking                              |
|        | No Existing Sidewalk                               |  | Direct Conflict (such as buildings, gas station pumps and track) |
|        | Direct Conflict (such as signs, benches and fence) |  | Irrigation Conflicts   |
|        | Utility Conflicts                                  |  | Signal Pole or Cabinet Conflicts                                 |
|        | Surveyed Right of Way                              |  | Assessor GIS   |
|        | Storm Sewer  |  | Sanitary Sewer   |
|        | Water Line   |  |  |

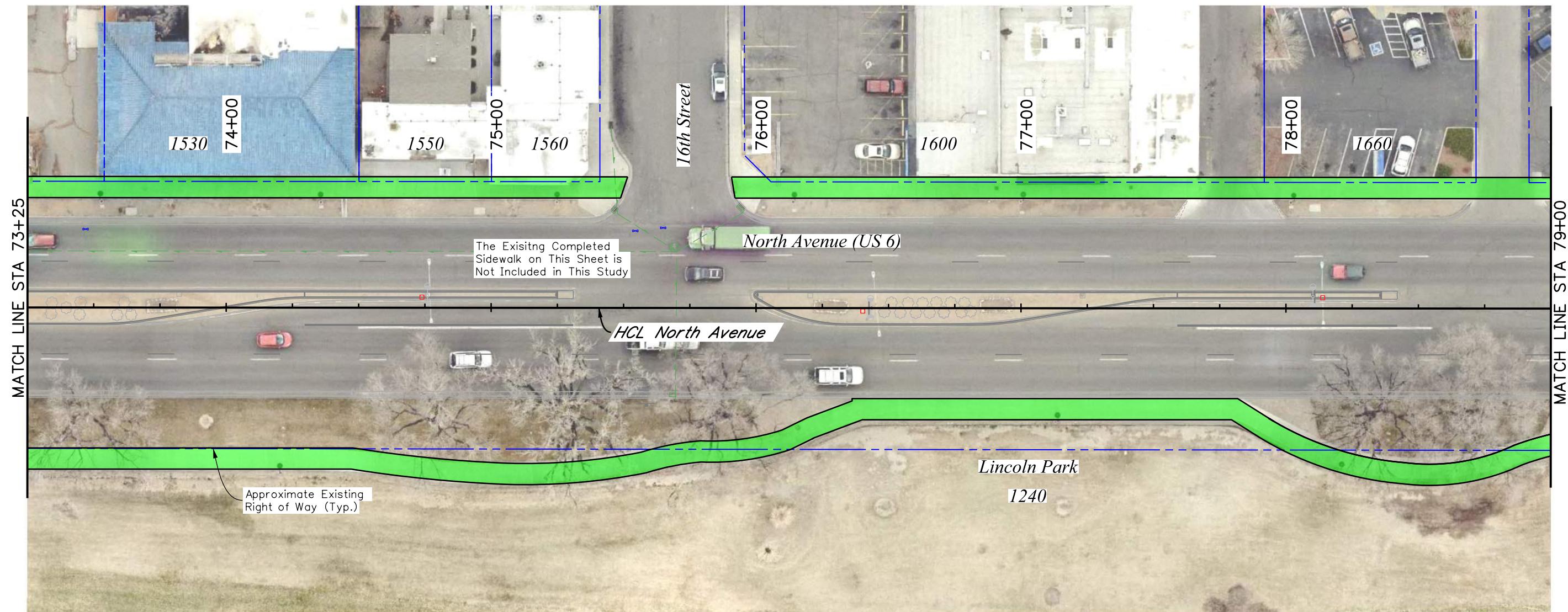
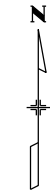
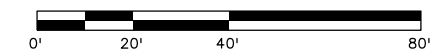
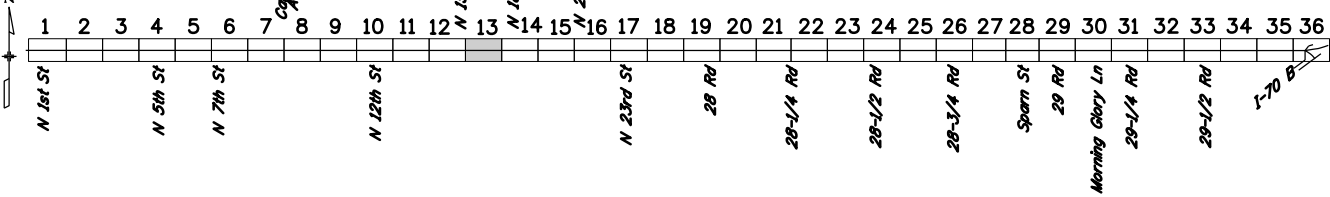


|   |   |                       |          |       |       |                |                         |                                      |  |                    |  |
|---|---|-----------------------|----------|-------|-------|----------------|-------------------------|--------------------------------------|--|--------------------|--|
| All seals for this set of drawings are applied to the cover page(s) | Print Date: 6/1/2022                        | Sheet Revisions       |          |       |       | As Constructed |                         | CONCEPT PLANS<br>NORTH AVENUE (US 6) |  | Project No./Code   |  |
|   | File Name: 100_21049DES_Concept Plan012.dgn | Date:                 | Comments | Init. |       | No Revisions:  | Designer: MMD           |                                      |  | Structure Numbers: |  |
|   | Horiz. Scale: 1:40                          | Vert. Scale: As Noted |          |       |       |                | Revised:                | Detailer:                            |  | Sheet Number 13    |  |
|   |   |                       |          |       | Void: | Sheet Subset:  | Subset Sheets: 12 of 36 |                                      |  |                    |  |

muller\p01app02\8:30:28 PM \\muller\p01app02\1CS\_pdf\_work\_dir\14435\13908\_11\100\_21049DES\_Concept Plan012.dgn  
 6/1/2022 iplo\trvm:tbl MEC-Standard.tbl



**KEYMAP**



The Existing Completed Sidewalk on This Sheet is Not Included in This Study

Approximate Existing Right of Way (Typ.)

**LEGEND**

- Business Access (used)
- Business Access (not in current use)
- Existing Completed Sidewalk
- No Existing Sidewalk
- Minimal or No Conflicts
- ROW Impact
- Direct Impact to Off-Street Parking
- Direct Conflict (such as buildings, gas station pumps and track)
- Direct Conflict (such as signs, benches and fence)
- Irrigation Conflicts
- Utility Conflicts
- Signal Pole or Cabinet Conflicts
- Surveyed Right of Way
- Assessor GIS
- Storm Sewer
- Sanitary Sewer
- Water Line



All seals for this set of drawings are applied to the cover page(s)

Print Date: 6/1/2022  
 File Name: 100\_21049DES\_Concept Plan013.dgn  
 Horiz. Scale: 1:40    Vert. Scale: As Noted

| Sheet Revisions |          |       |
|-----------------|----------|-------|
| Date:           | Comments | Init. |
|                 |          |       |
|                 |          |       |
|                 |          |       |



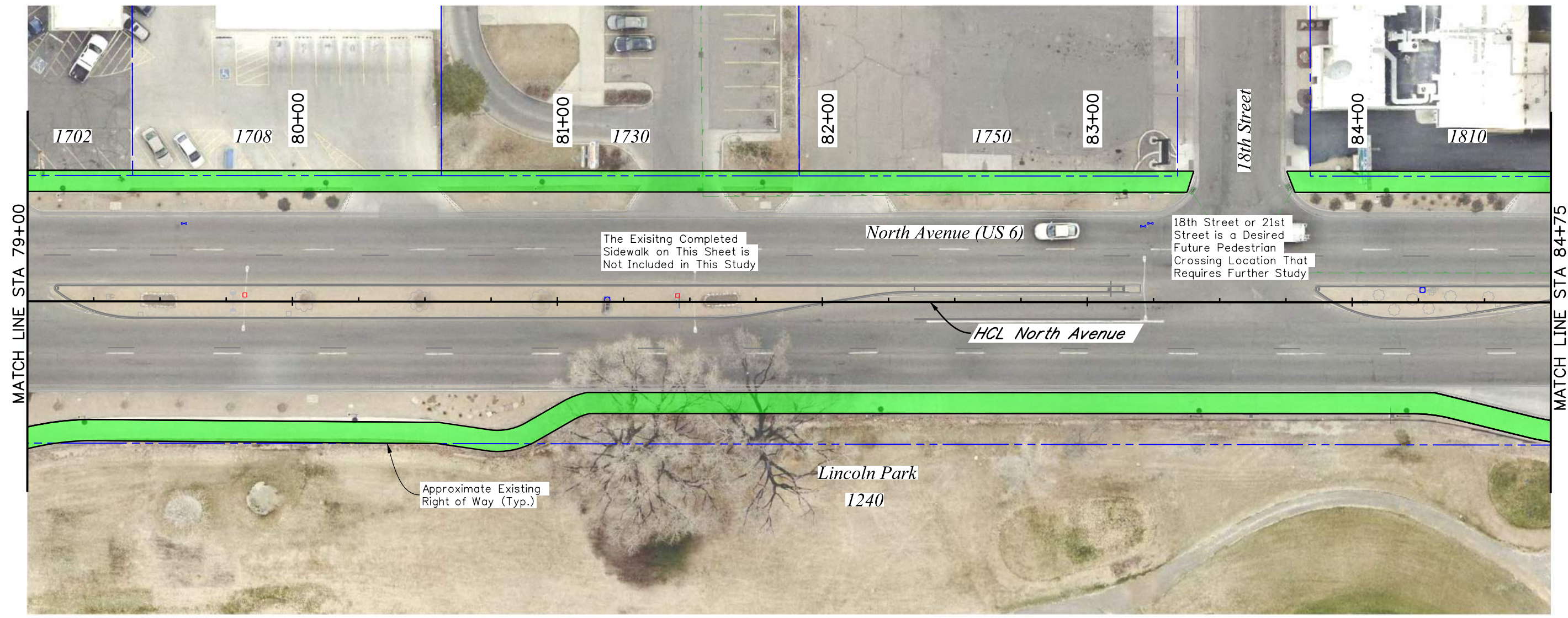
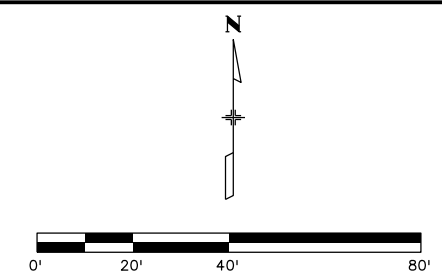

|                       |
|-----------------------|
| <b>As Constructed</b> |
| No Revisions:         |
| Revised:              |
| Void:                 |

|  |     |                         |  |
|--|-----|-------------------------|--|
| <b>CONCEPT PLANS<br/>NORTH AVENUE (US 6)</b> |     |                         |  |
| Designer:                                    | MMD | Structure Numbers       |  |
| Detailer:                                    |     |                         |  |
| Sheet Subset:                                |     | Subset Sheets: 13 of 36 |  |

|                  |    |
|------------------|----|
| Project No./Code |    |
| Sheet Number     | 14 |

muller\p01app028\_8:30:27 PM \\muller\p01app028\ICS\_pdf\_work\_dir\14435\13908\_12\100\_21049DES\_Concept Plan013.dgn 6/1/2022 iplo\trvm:plt MEC-Standard.tbl





| LEGEND |                                      |  |  |
|--------|--------------------------------------|--|--|
|        | Business Access (used)               |  | Minimal or No Conflicts  |
|        | Business Access (not in current use) |  | ROW Impact   |
|        | Existing Completed Sidewalk          |  | Irrigation Conflicts   |
|        | No Existing Sidewalk                 |  | Utility Conflicts  |
|        |                                      |  | Signal Pole or Cabinet Conflicts                                 |
|        |                                      |  | Direct Conflict (such as signs, benches and fence)               |
|        |                                      |  | Surveyed Right of Way  |
|        |                                      |  | Assessor GIS   |
|        |                                      |  | Storm Sewer  |
|        |                                      |  | Sanitary Sewer   |
|        |                                      |  | Water Line   |
|        |                                      |  | Direct Conflict (such as buildings, gas station pumps and track) |

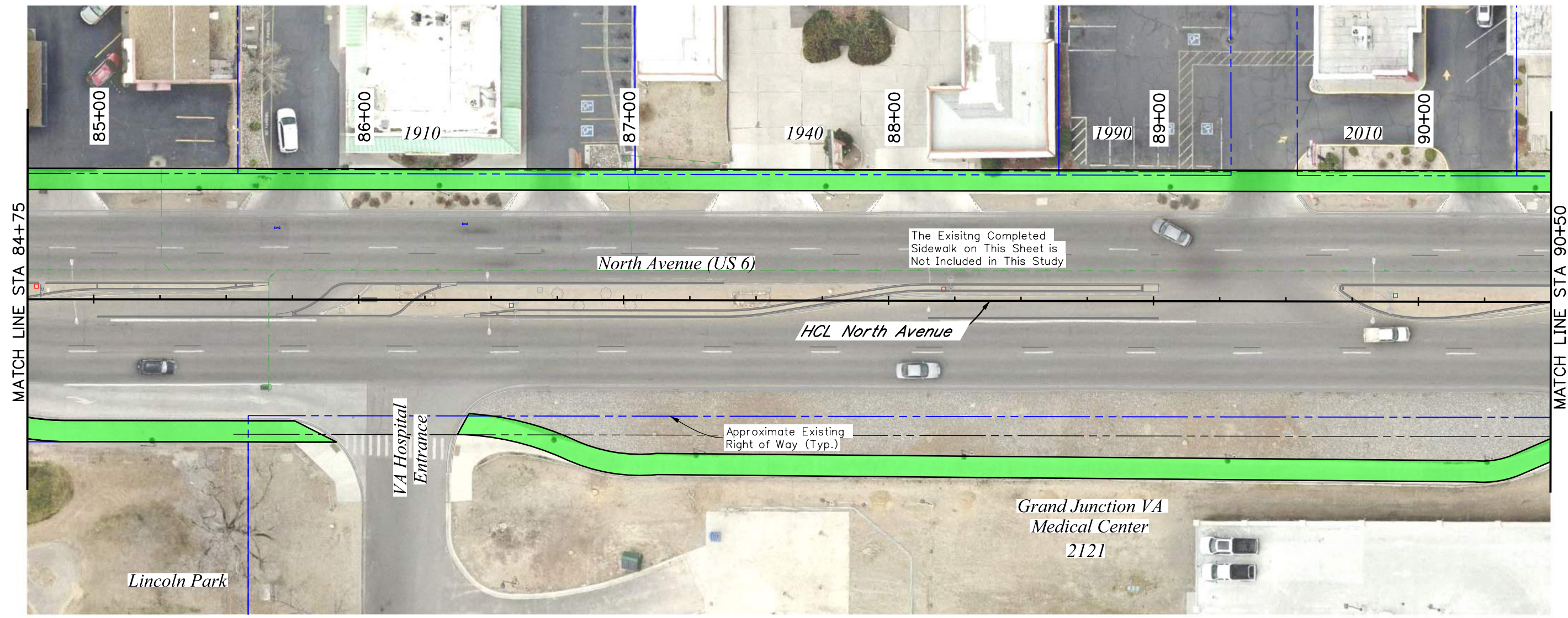
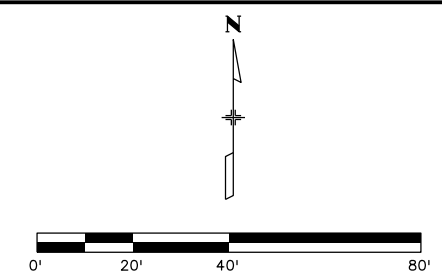
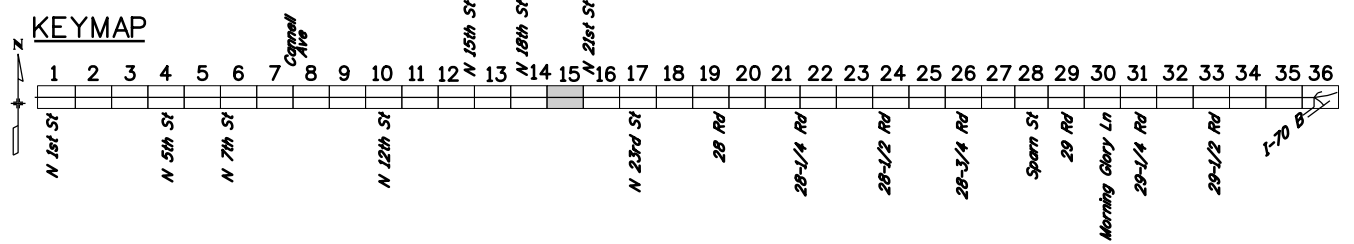


Know what's below  
Call before you dig.

|   |   |                 |          |       |       |                |               |                                      |                   |                  |
|---|---|-----------------|----------|-------|-------|----------------|---------------|--------------------------------------|-------------------|------------------|
| All seals for this set of drawings are applied to the cover page(s) | Print Date: 6/1/2022                        | Sheet Revisions |          |       |       | As Constructed |               | CONCEPT PLANS<br>NORTH AVENUE (US 6) |                   | Project No./Code |
|   | File Name: 100_21049DES_Concept Plan014.dgn | Date:           | Comments | Init. |       | No Revisions:  | Designer: MMD |                                      | Structure Numbers |                  |
|   | Horiz. Scale: 1:40    Vert. Scale: As Noted |                 |          |       |       | Revised:       | Detailer:     |                                      |                   |                  |
|   |   |                 |          |       | Void: | Sheet Subset:  |               | Subset Sheets: 14 of 36              | Sheet Number 15   |                  |

muller\p01app02\8:30:55 PM \\muller\p01app02\ICS\_pdf\_work\_dir\14435\13908\_13\100\_21049DES\_Concept Plan014.dgn  
 6/1/2022    plotdrv.tbl





| LEGEND |  |
|--------|--|
|        | Business Access (used)   |
|        | Business Access (not in current use)                             |
|        | Existing Completed Sidewalk                                      |
|        | No Existing Sidewalk   |
|        | Minimal or No Conflicts  |
|        | ROW Impact   |
|        | Direct Impact to Off-Street Parking                              |
|        | Direct Conflict (such as buildings, gas station pumps and track) |
|        | Direct Conflict (such as signs, benches and fence)               |
|        | Irrigation Conflicts   |
|        | Utility Conflicts  |
|        | Signal Pole or Cabinet Conflicts                                 |
|        | Surveyed Right of Way  |
|        | Assessor GIS   |
|        | Storm Sewer  |
|        | Sanitary Sewer   |
|        | Water Line   |



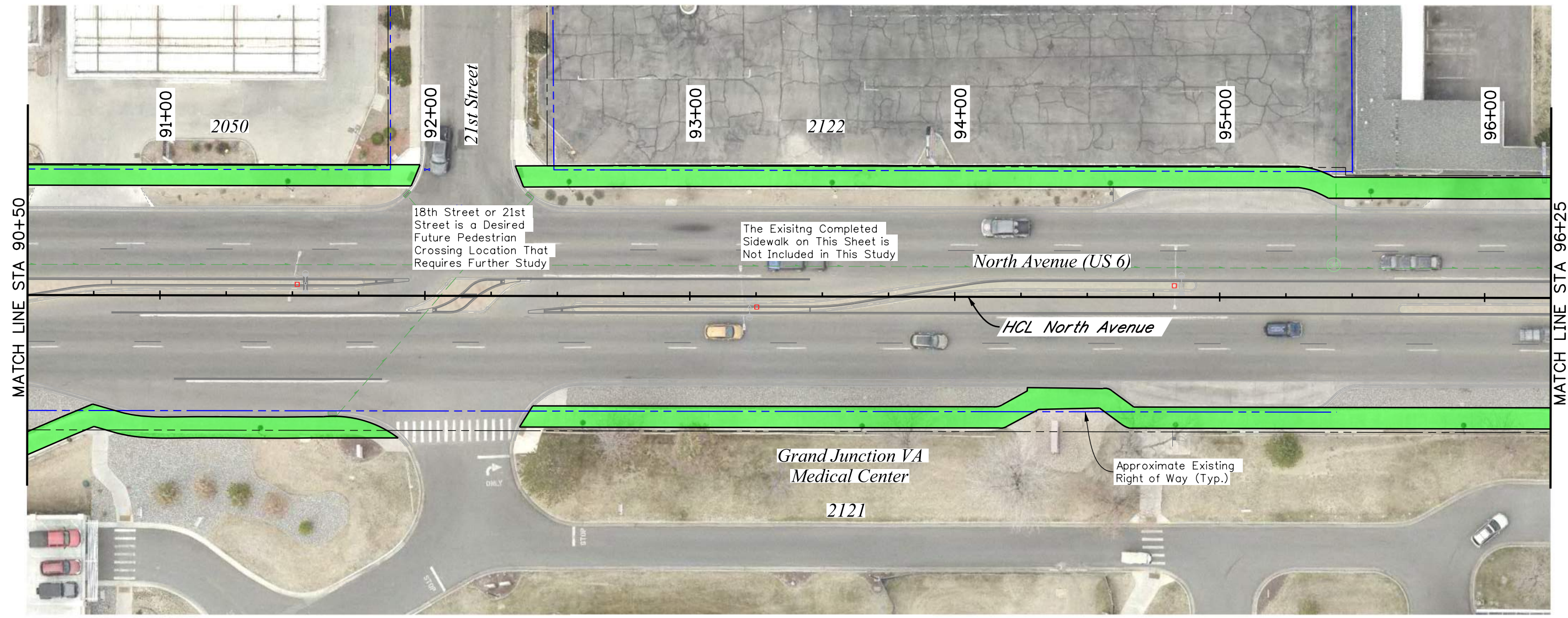
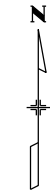
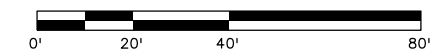
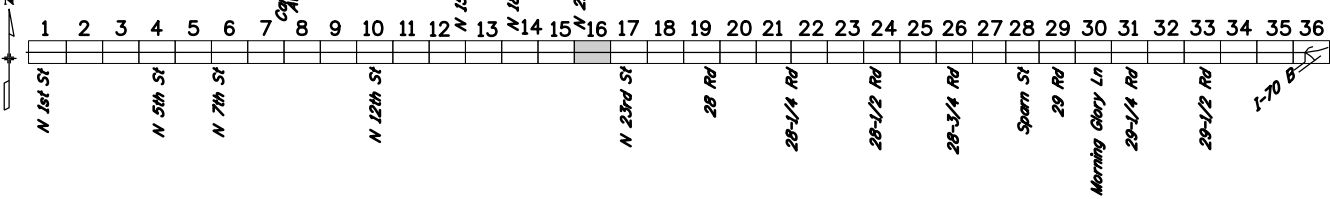
Know what's below  
Call before you dig.

|   |   |                 |          |       |       |                |                         |                                      |  |                  |  |
|---|---|-----------------|----------|-------|-------|----------------|-------------------------|--------------------------------------|--|------------------|--|
| All seals for this set of drawings are applied to the cover page(s) | Print Date: 6/1/2022                        | Sheet Revisions |          |       |       | As Constructed |                         | CONCEPT PLANS<br>NORTH AVENUE (US 6) |  | Project No./Code |  |
|   | File Name: 100_21049DES_Concept Plan015.dgn | Date:           | Comments | Init. |       | No Revisions:  | Designer: MMD           | Structure Numbers                    |  |                  |  |
|   | Horiz. Scale: 1:40    Vert. Scale: As Noted |                 |          |       |       | Revised:       | Detailer:               |                                      |  |                  |  |
|   |   |                 |          |       | Void: | Sheet Subset:  | Subset Sheets: 15 of 36 | Sheet Number 16                      |  |                  |  |

muller\p01app02\8:30:53 PM \\muller\p01app02\ICS\_pdf\_work\_dir\14435\13908\_14\100\_21049DES\_Concept Plan015.dgn  
 6/1/2022    plotdrv.tbl



**KEYMAP**



**LEGEND**

- Business Access (used)
- Business Access (not in current use)
- Existing Completed Sidewalk
- No Existing Sidewalk
- Minimal or No Conflicts
- ROW Impact
- Direct Impact to Off-Street Parking
- Direct Conflict (such as buildings, gas station pumps and track)
- Direct Conflict (such as signs, benches and fence)
- Irrigation Conflicts
- Utility Conflicts
- Signal Pole or Cabinet Conflicts
- Surveyed Right of Way
- Assessor GIS
- Storm Sewer
- Sanitary Sewer
- W - - - W Water Line



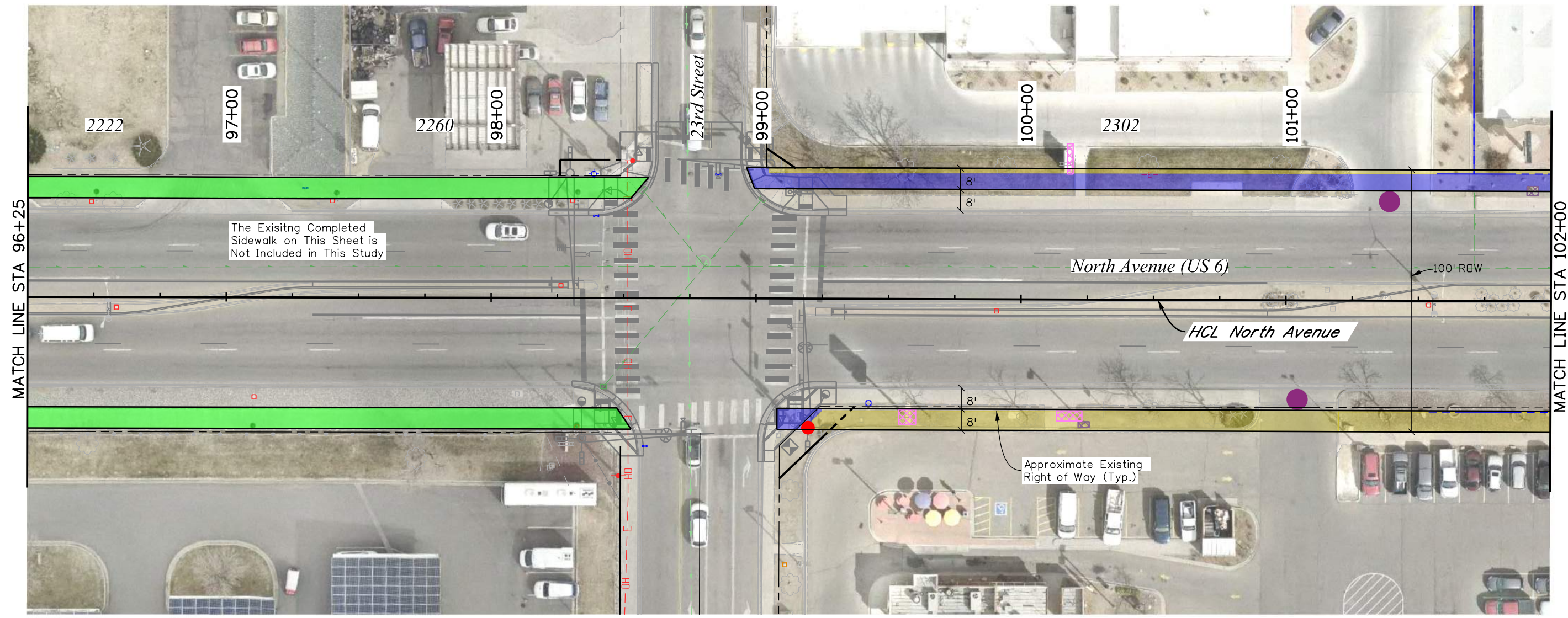
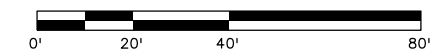
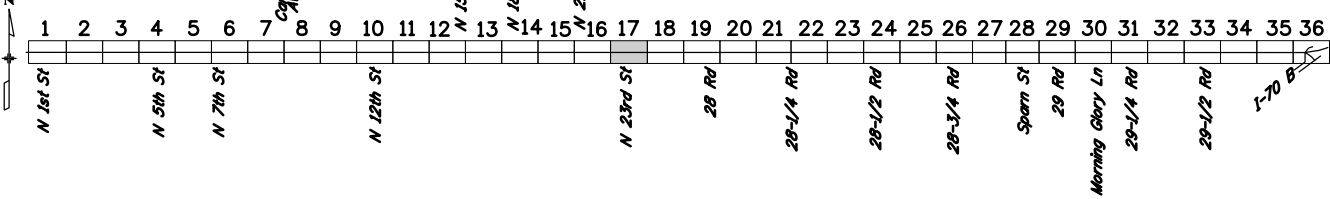
Know what's below  
Call before you dig.

| All seals for this set of drawings are applied to the cover page(s) | Print Date: 6/1/2022<br>File Name: 100_21049DES_Concept Plan016.dgn<br>Horiz. Scale: 1:40    Vert. Scale: As Noted | <b>Sheet Revisions</b><br><table border="1" style="width: 100%; border-collapse: collapse;"> <thead> <tr> <th style="width: 10%;">Date:</th> <th style="width: 60%;">Comments</th> <th style="width: 30%;">Init.</th> </tr> </thead> <tbody> <tr><td> </td><td> </td><td> </td></tr> <tr><td> </td><td> </td><td> </td></tr> <tr><td> </td><td> </td><td> </td></tr> </tbody> </table> | Date: | Comments | Init. |  |  |  |  |  |  |  |  |  |  | As Constructed<br>No Revisions:<br>Revised:<br>Void: | <b>CONCEPT PLANS<br/>NORTH AVENUE (US 6)</b> | Project No./Code<br>Designer: MMD    Structure Numbers<br>Detailer:<br>Sheet Subset:    Subset Sheets: 16 of 36 | Sheet Number 17 |
|---|--|--|-------|----------|-------|--|--|--|--|--|--|--|--|--|---|--|--|---|-----------------|
|   | Date:  | Comments   | Init. |          |       |  |  |  |  |  |  |  |  |  |   |  |  |   |                 |
|   |  |  |       |          |       |  |  |  |  |  |  |  |  |  |   |  |  |   |                 |
|   |  |  |       |          |       |  |  |  |  |  |  |  |  |  |   |  |  |   |                 |
|   |  |  |       |          |       |  |  |  |  |  |  |  |  |  |   |  |  |   |                 |
| 0000  |  |  |       |          |       |  |  |  |  |  |  |  |  |  |   |  |  |   |                 |

mullerw01app02\$ 8:30:59 PM \\mullerw01app02\100\_21049DES\_Concept Plan016.dgn  
 6/1/2022    iplo\trvm:tbl



**KEYMAP**



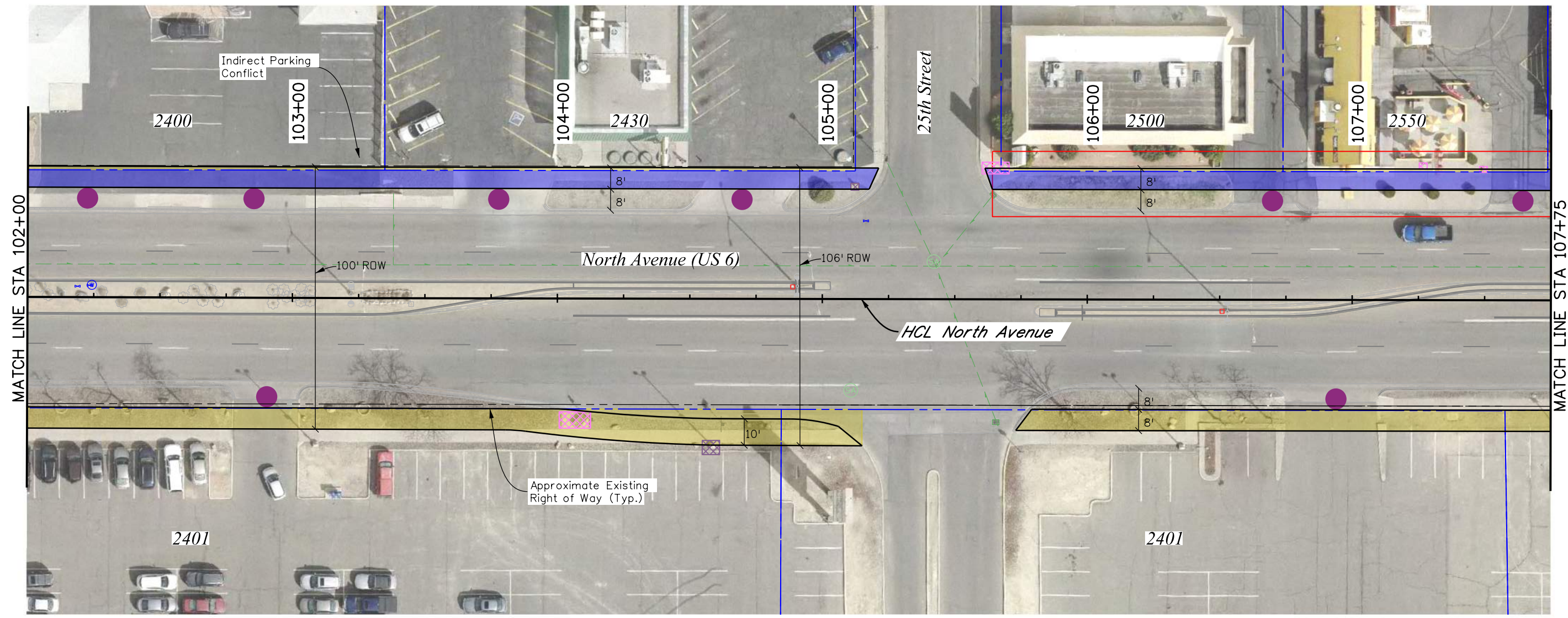
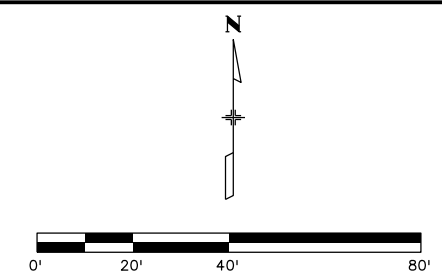
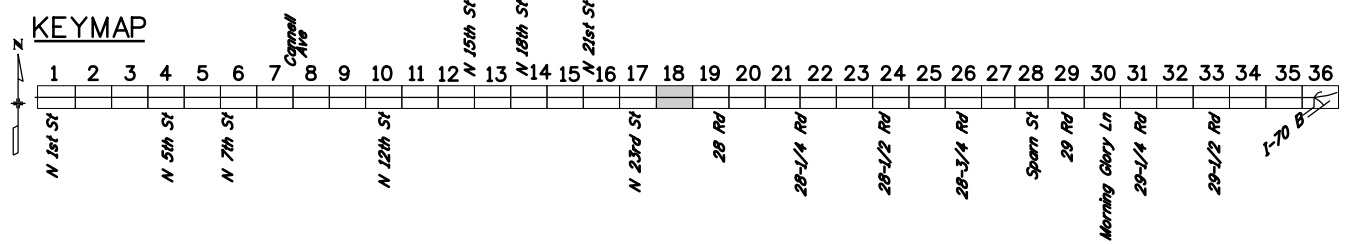
| LEGEND |  |
|--------|--|
|        | Business Access (used)   |
|        | Business Access (not in current use)                             |
|        | Existing Completed Sidewalk                                      |
|        | No Existing Sidewalk   |
|        | Minimal or No Conflicts  |
|        | ROW Impact   |
|        | Direct Impact to Off-Street Parking                              |
|        | Direct Conflict (such as buildings, gas station pumps and track) |
|        | Direct Conflict (such as signs, benches and fence)               |
|        | Irrigation Conflicts   |
|        | Utility Conflicts  |
|        | Signal Pole or Cabinet Conflicts                                 |
|        | Surveyed Right of Way  |
|        | Assessor GIS   |
|        | Storm Sewer  |
|        | Sanitary Sewer   |
|        | Water Line   |



| All seals for this set of drawings are applied to the cover page(s) | Print Date: 6/1/2022<br>File Name: 100_21049DES_Concept Plan017.dgn<br>Horiz. Scale: 1:40    Vert. Scale: As Noted | <table border="1"> <thead> <tr> <th colspan="3">Sheet Revisions</th> </tr> <tr> <th>Date:</th> <th>Comments</th> <th>Init.</th> </tr> </thead> <tbody> <tr> <td> </td> <td> </td> <td> </td> </tr> <tr> <td> </td> <td> </td> <td> </td> </tr> </tbody> </table> | Sheet Revisions         |                  |  | Date: | Comments | Init. |  |  |  |  |  |  |  | <table border="1"> <tr> <td colspan="2">As Constructed</td> <td colspan="2">                 CONCEPT PLANS<br/>                 NORTH AVENUE (US 6)             </td> <td>                 Project No./Code             </td> </tr> <tr> <td>No Revisions:</td> <td> </td> <td>Designer: MMD</td> <td>Structure Numbers</td> <td> </td> </tr> <tr> <td>Revised:</td> <td> </td> <td>Detailer:</td> <td> </td> <td> </td> </tr> <tr> <td>Void:</td> <td> </td> <td>Sheet Subset:</td> <td>Subset Sheets: 17 of 36</td> <td>Sheet Number 18</td> </tr> </table> | As Constructed |  | CONCEPT PLANS<br>NORTH AVENUE (US 6) |  | Project No./Code | No Revisions: |  | Designer: MMD | Structure Numbers |  | Revised: |  | Detailer: |  |  | Void: |  | Sheet Subset: | Subset Sheets: 17 of 36 | Sheet Number 18 |
|---|--|--|-------------------------|------------------|--|-------|----------|-------|--|--|--|--|--|--|--|---|----------------|--|--------------------------------------|--|------------------|---------------|--|---------------|-------------------|--|----------|--|-----------|--|--|-------|--|---------------|-------------------------|-----------------|
|   | Sheet Revisions  |  |                         |                  |  |       |          |       |  |  |  |  |  |  |  |   |                |  |                                      |  |                  |               |  |               |                   |  |          |  |           |  |  |       |  |               |                         |                 |
|   | Date:  | Comments   | Init.                   |                  |  |       |          |       |  |  |  |  |  |  |  |   |                |  |                                      |  |                  |               |  |               |                   |  |          |  |           |  |  |       |  |               |                         |                 |
|   |  |  |                         |                  |  |       |          |       |  |  |  |  |  |  |  |   |                |  |                                      |  |                  |               |  |               |                   |  |          |  |           |  |  |       |  |               |                         |                 |
|   |  |  |                         |                  |  |       |          |       |  |  |  |  |  |  |  |   |                |  |                                      |  |                  |               |  |               |                   |  |          |  |           |  |  |       |  |               |                         |                 |
| As Constructed  |  | CONCEPT PLANS<br>NORTH AVENUE (US 6)   |                         | Project No./Code |  |       |          |       |  |  |  |  |  |  |  |   |                |  |                                      |  |                  |               |  |               |                   |  |          |  |           |  |  |       |  |               |                         |                 |
| No Revisions:   |  | Designer: MMD  | Structure Numbers       |                  |  |       |          |       |  |  |  |  |  |  |  |   |                |  |                                      |  |                  |               |  |               |                   |  |          |  |           |  |  |       |  |               |                         |                 |
| Revised:  |  | Detailer:  |                         |                  |  |       |          |       |  |  |  |  |  |  |  |   |                |  |                                      |  |                  |               |  |               |                   |  |          |  |           |  |  |       |  |               |                         |                 |
| Void:   |  | Sheet Subset:  | Subset Sheets: 17 of 36 | Sheet Number 18  |  |       |          |       |  |  |  |  |  |  |  |   |                |  |                                      |  |                  |               |  |               |                   |  |          |  |           |  |  |       |  |               |                         |                 |

muller\p01\app02\8:30:58 PM \\muller\p01\app02\ICS\_pdf\_work\_dir\14435\13908\_16\100\_21049DES\_Concept Plan017.dgn  
 6/1/2022 iplo\trvm:tbl MEC-Standard.tbl





| LEGEND |  |  |  |
|--------|--|--|--|
|        | Business Access (used)                             |  | Minimal or No Conflicts  |
|        | Business Access (not in current use)               |  | ROW Impact   |
|        | Existing Completed Sidewalk                        |  | Direct Impact to Off-Street Parking                              |
|        | No Existing Sidewalk                               |  | Direct Conflict (such as buildings, gas station pumps and track) |
|        | Direct Conflict (such as signs, benches and fence) |  | Irrigation Conflicts   |
|        | Utility Conflicts                                  |  | Surveyed Right of Way  |
|        | Signal Pole or Cabinet Conflicts                   |  | Assessor GIS   |
|        |  |  | Storm Sewer  |
|        |  |  | Sanitary Sewer   |
|        |  |  | Water Line   |

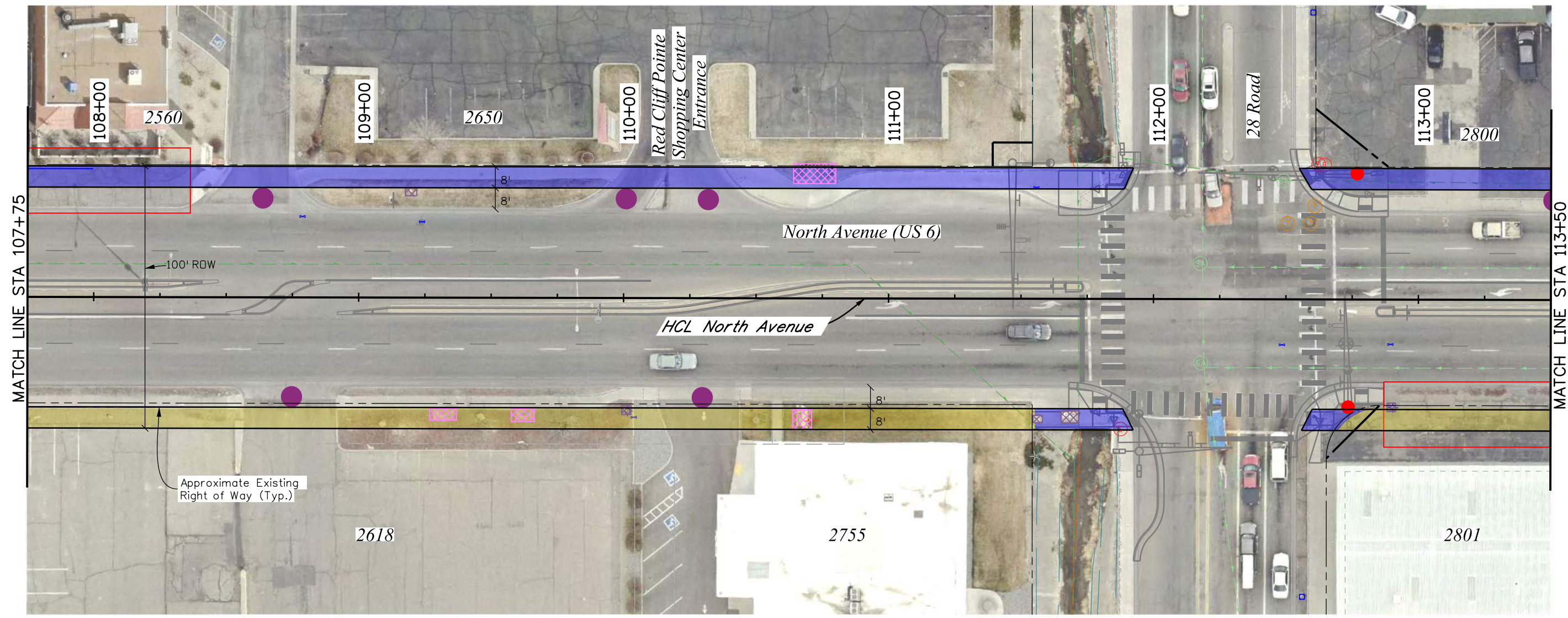
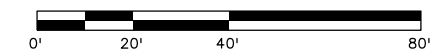
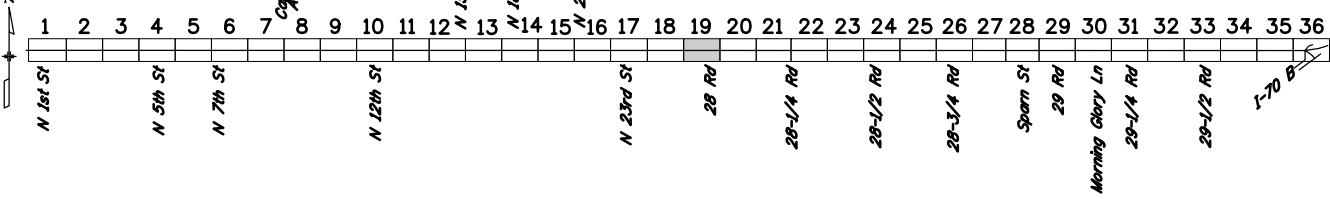


|   |   |                 |          |       |       |                |               |                                      |                   |                  |  |
|---|---|-----------------|----------|-------|-------|----------------|---------------|--------------------------------------|-------------------|------------------|--|
| All seals for this set of drawings are applied to the cover page(s) | Print Date: 6/1/2022                        | Sheet Revisions |          |       |       | As Constructed |               | CONCEPT PLANS<br>NORTH AVENUE (US 6) |                   | Project No./Code |  |
|   | File Name: 100_21049DES_Concept Plan018.dgn | Date:           | Comments | Init. |       | No Revisions:  | Designer: MMD |                                      | Structure Numbers |                  |  |
|   | Horiz. Scale: 1:40    Vert. Scale: As Noted |                 |          |       |       | Revised:       | Detailer:     |                                      |                   |                  |  |
|   |   |                 |          |       | Void: | Sheet Subset:  |               | Subset Sheets: 18 of 36              | Sheet Number 19   |                  |  |

mullerw01app02\$ 8:31:27 PM \\mullerw01app02\CS\_pdf\_work\_dir\14435\13908\_17\100\_21049DES\_Concept Plan018.dgn  
 6/1/2022 iplo\trvm:pt MEC-Standard.tbl



**KEYMAP**



**LEGEND**

|                                      |  |  |                       |
|--------------------------------------|--|--|-----------------------|
| Business Access (used)               | Minimal or No Conflicts  | Direct Conflict (such as signs, benches and fence) | Surveyed Right of Way |
| Business Access (not in current use) | ROW Impact   | Irrigation Conflicts                               | Assessor GIS          |
| Existing Completed Sidewalk          | Direct Impact to Off-Street Parking                              | Utility Conflicts                                  | Storm Sewer           |
| No Existing Sidewalk                 | Direct Conflict (such as buildings, gas station pumps and track) | Signal Pole or Cabinet Conflicts                   | Sanitary Sewer        |
|                                      |  |  | Water Line            |

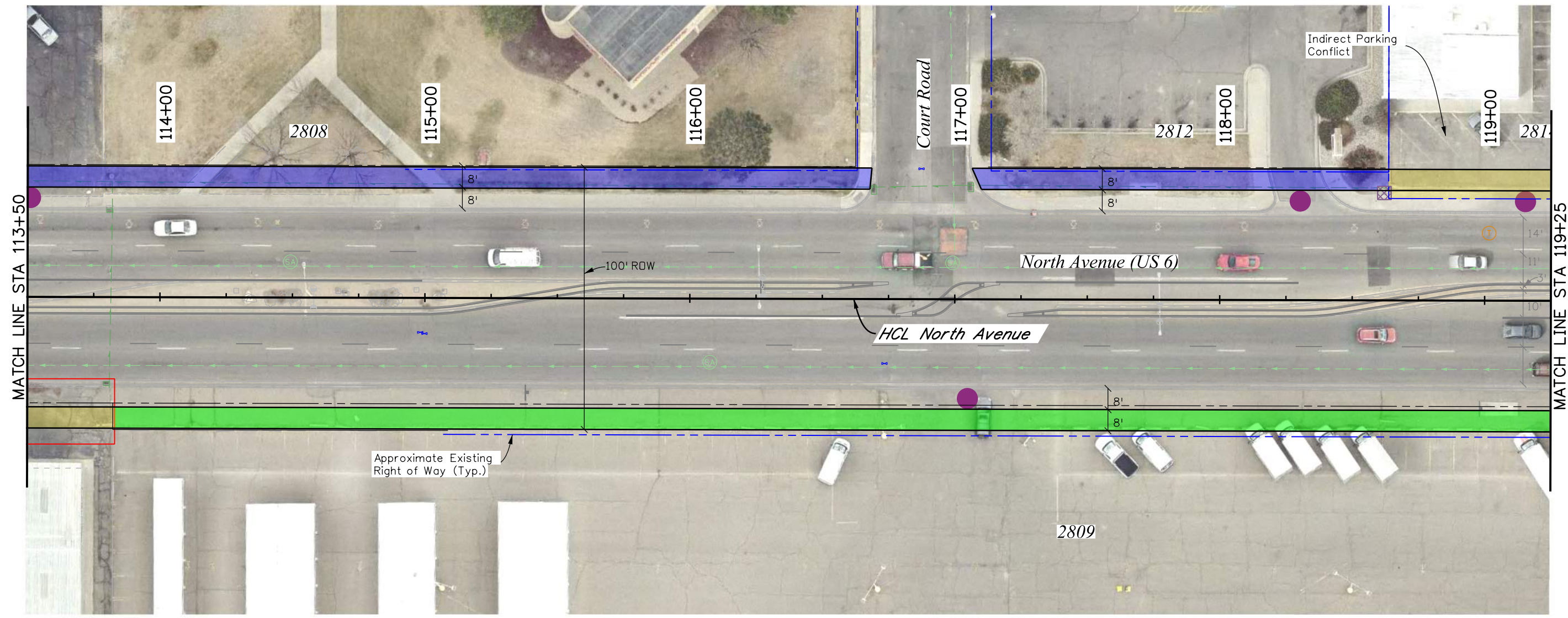
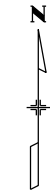
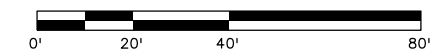
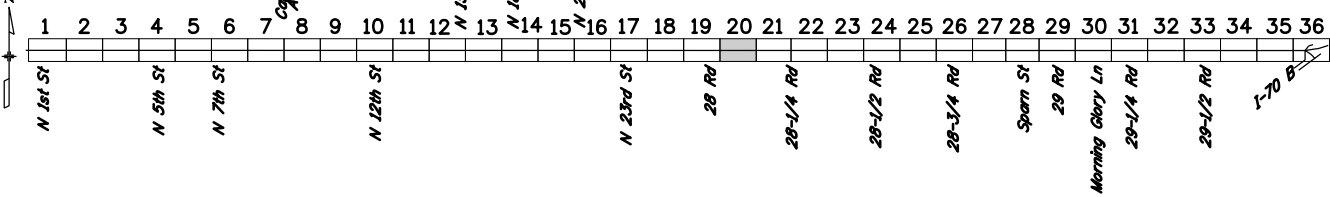


| All seals for this set of drawings are applied to the cover page(s) | Print Date: 6/1/2022<br>File Name: 100_21049DES_Concept Plan019.dgn<br>Horiz. Scale: 1:40    Vert. Scale: As Noted | <table border="1"> <thead> <tr> <th colspan="3">Sheet Revisions</th> </tr> <tr> <th>Date:</th> <th>Comments</th> <th>Init.</th> </tr> </thead> <tbody> <tr> <td> </td> <td> </td> <td> </td> </tr> <tr> <td> </td> <td> </td> <td> </td> </tr> </tbody> </table> | Sheet Revisions         |                  |  | Date: | Comments | Init. |  |  |  |  |  |  |  | <table border="1"> <tr> <td colspan="2">As Constructed</td> <td colspan="2">CONCEPT PLANS<br/>NORTH AVENUE (US 6)</td> <td>Project No./Code</td> </tr> <tr> <td>No Revisions:</td> <td>Revised:</td> <td>Designer: MMD</td> <td>Structure Numbers</td> <td> </td> </tr> <tr> <td>Void:</td> <td> </td> <td>Detailer:</td> <td>Subset Sheets: 19 of 36</td> <td>Sheet Number 20</td> </tr> </table> | As Constructed |  | CONCEPT PLANS<br>NORTH AVENUE (US 6) |  | Project No./Code | No Revisions: | Revised: | Designer: MMD | Structure Numbers |  | Void: |  | Detailer: | Subset Sheets: 19 of 36 | Sheet Number 20 |
|---|--|--|-------------------------|------------------|--|-------|----------|-------|--|--|--|--|--|--|--|--|----------------|--|--------------------------------------|--|------------------|---------------|----------|---------------|-------------------|--|-------|--|-----------|-------------------------|-----------------|
|   | Sheet Revisions  |  |                         |                  |  |       |          |       |  |  |  |  |  |  |  |  |                |  |                                      |  |                  |               |          |               |                   |  |       |  |           |                         |                 |
|   | Date:  | Comments   | Init.                   |                  |  |       |          |       |  |  |  |  |  |  |  |  |                |  |                                      |  |                  |               |          |               |                   |  |       |  |           |                         |                 |
|   |  |  |                         |                  |  |       |          |       |  |  |  |  |  |  |  |  |                |  |                                      |  |                  |               |          |               |                   |  |       |  |           |                         |                 |
|   |  |  |                         |                  |  |       |          |       |  |  |  |  |  |  |  |  |                |  |                                      |  |                  |               |          |               |                   |  |       |  |           |                         |                 |
| As Constructed  |  | CONCEPT PLANS<br>NORTH AVENUE (US 6)   |                         | Project No./Code |  |       |          |       |  |  |  |  |  |  |  |  |                |  |                                      |  |                  |               |          |               |                   |  |       |  |           |                         |                 |
| No Revisions:   | Revised:   | Designer: MMD  | Structure Numbers       |                  |  |       |          |       |  |  |  |  |  |  |  |  |                |  |                                      |  |                  |               |          |               |                   |  |       |  |           |                         |                 |
| Void:   |  | Detailer:  | Subset Sheets: 19 of 36 | Sheet Number 20  |  |       |          |       |  |  |  |  |  |  |  |  |                |  |                                      |  |                  |               |          |               |                   |  |       |  |           |                         |                 |

mullerw01app02\$ 8:31:25 PM \\mullerw01app02\CS\_pdf\_work\_dir\14435\13908\_18\100\_21049DES\_Concept Plan019.dgn  
 6/1/2022 iplo\trvm:blt MEC-Standard.tbl



**KEYMAP**



| LEGEND |  |
|--------|--|
|        | Business Access (used)   |
|        | Business Access (not in current use)                             |
|        | Existing Completed Sidewalk                                      |
|        | No Existing Sidewalk   |
|        | Minimal or No Conflicts  |
|        | ROW Impact   |
|        | Direct Impact to Off-Street Parking                              |
|        | Direct Conflict (such as buildings, gas station pumps and track) |
|        | Direct Conflict (such as signs, benches and fence)               |
|        | Irrigation Conflicts   |
|        | Utility Conflicts  |
|        | Signal Pole or Cabinet Conflicts                                 |
|        | Surveyed Right of Way  |
|        | Assessor GIS   |
|        | Storm Sewer  |
|        | Sanitary Sewer   |
|        | Water Line   |

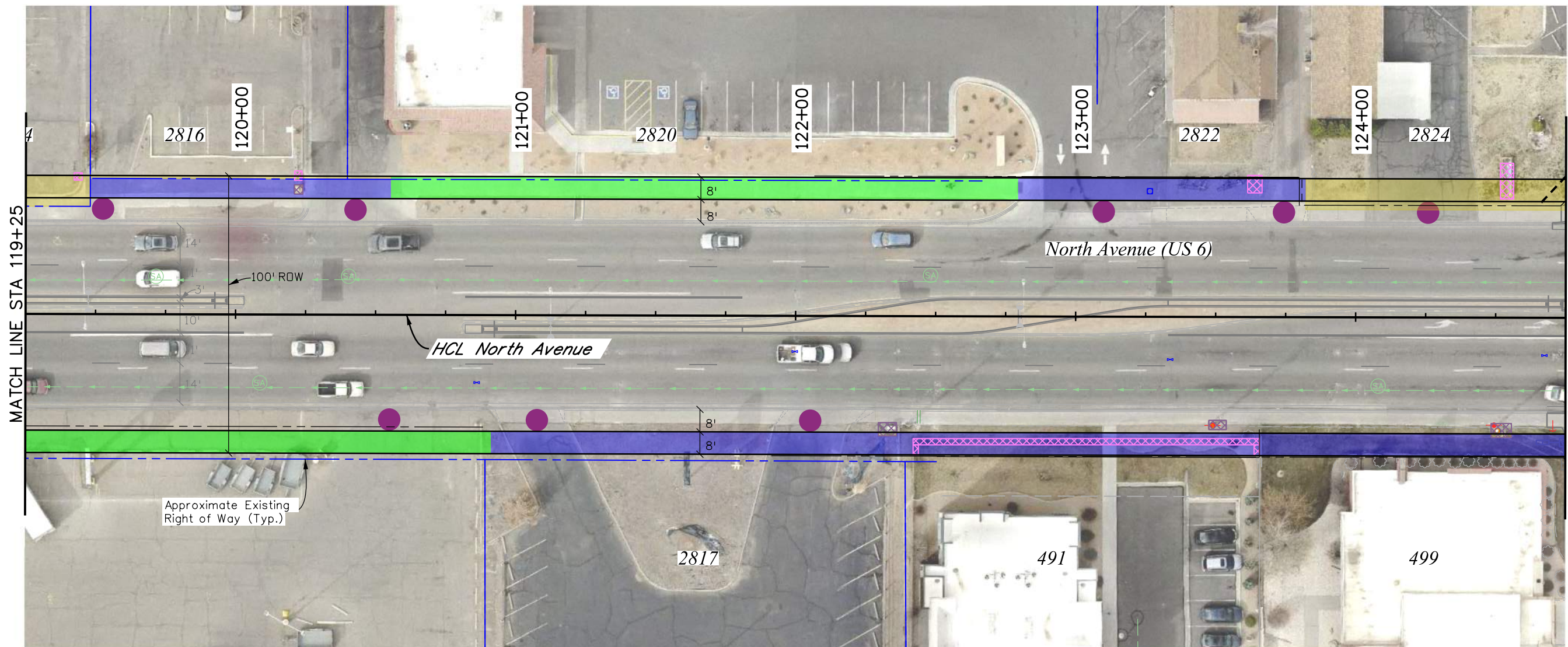
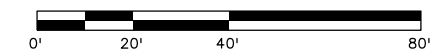
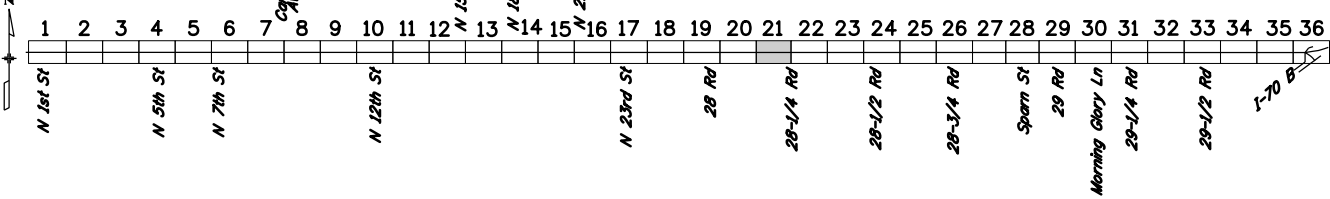


| All seals for this set of drawings are applied to the cover page(s) | Print Date: 6/1/2022<br>File Name: 100_21049DES_Concept Plan020.dgn<br>Horiz. Scale: 1:40    Vert. Scale: As Noted | <table border="1"> <thead> <tr> <th colspan="3">Sheet Revisions</th> </tr> <tr> <th>Date:</th> <th>Comments</th> <th>Init.</th> </tr> </thead> <tbody> <tr><td> </td><td> </td><td> </td></tr> <tr><td> </td><td> </td><td> </td></tr> <tr><td> </td><td> </td><td> </td></tr> </tbody> </table> | Sheet Revisions  |  |  | Date: | Comments | Init. |  |  |  |  |  |  |  |  |  |  | <table border="1"> <tr> <td>As Constructed</td> <td colspan="2">CONCEPT PLANS<br/>NORTH AVENUE (US 6)</td> <td>Project No./Code</td> </tr> <tr> <td>No Revisions:</td> <td>Designer: MMD</td> <td>Structure Numbers</td> <td> </td> </tr> <tr> <td>Revised:</td> <td>Detailer:</td> <td> </td> <td> </td> </tr> <tr> <td>Void:</td> <td>Sheet Subset:</td> <td>Subset Sheets: 20 of 36</td> <td>Sheet Number 21</td> </tr> </table> | As Constructed | CONCEPT PLANS<br>NORTH AVENUE (US 6) |  | Project No./Code | No Revisions: | Designer: MMD | Structure Numbers |  | Revised: | Detailer: |  |  | Void: | Sheet Subset: | Subset Sheets: 20 of 36 | Sheet Number 21 |
|---|--|--|------------------|--|--|-------|----------|-------|--|--|--|--|--|--|--|--|--|--|---|----------------|--------------------------------------|--|------------------|---------------|---------------|-------------------|--|----------|-----------|--|--|-------|---------------|-------------------------|-----------------|
|   | Sheet Revisions  |  |                  |  |  |       |          |       |  |  |  |  |  |  |  |  |  |  |   |                |                                      |  |                  |               |               |                   |  |          |           |  |  |       |               |                         |                 |
|   | Date:  | Comments   | Init.            |  |  |       |          |       |  |  |  |  |  |  |  |  |  |  |   |                |                                      |  |                  |               |               |                   |  |          |           |  |  |       |               |                         |                 |
|   |  |  |                  |  |  |       |          |       |  |  |  |  |  |  |  |  |  |  |   |                |                                      |  |                  |               |               |                   |  |          |           |  |  |       |               |                         |                 |
|   |  |  |                  |  |  |       |          |       |  |  |  |  |  |  |  |  |  |  |   |                |                                      |  |                  |               |               |                   |  |          |           |  |  |       |               |                         |                 |
|   |  |  |                  |  |  |       |          |       |  |  |  |  |  |  |  |  |  |  |   |                |                                      |  |                  |               |               |                   |  |          |           |  |  |       |               |                         |                 |
| As Constructed  | CONCEPT PLANS<br>NORTH AVENUE (US 6)   |  | Project No./Code |  |  |       |          |       |  |  |  |  |  |  |  |  |  |  |   |                |                                      |  |                  |               |               |                   |  |          |           |  |  |       |               |                         |                 |
| No Revisions:   | Designer: MMD  | Structure Numbers  |                  |  |  |       |          |       |  |  |  |  |  |  |  |  |  |  |   |                |                                      |  |                  |               |               |                   |  |          |           |  |  |       |               |                         |                 |
| Revised:  | Detailer:  |  |                  |  |  |       |          |       |  |  |  |  |  |  |  |  |  |  |   |                |                                      |  |                  |               |               |                   |  |          |           |  |  |       |               |                         |                 |
| Void:   | Sheet Subset:  | Subset Sheets: 20 of 36  | Sheet Number 21  |  |  |       |          |       |  |  |  |  |  |  |  |  |  |  |   |                |                                      |  |                  |               |               |                   |  |          |           |  |  |       |               |                         |                 |

mullerw01app02\$ 8:31:32 PM \\mullerw01app02\CS\_pdf\_work\_dir\14435\13908\_19\100\_21049DES\_Concept Plan020.dgn  
 6/1/2022 iplo\trm\blt MEC-Standard.tbl



**KEYMAP**



**LEGEND**

- Business Access (used)
- Business Access (not in current use)
- Existing Completed Sidewalk
- No Existing Sidewalk
- Minimal or No Conflicts
- ROW Impact
- Direct Impact to Off-Street Parking
- Direct Conflict (such as buildings, gas station pumps and track)
- Direct Conflict (such as signs, benches and fence)
- Irrigation Conflicts
- Utility Conflicts
- Signal Pole or Cabinet Conflicts
- Surveyed Right of Way
- Assessor GIS
- Storm Sewer
- Sanitary Sewer
- Water Line



All seals for this set of drawings are applied to the cover page(s)

Print Date: 6/1/2022  
 File Name: 100\_21049DES\_Concept Plan021.dgn  
 Horiz. Scale: 1:40    Vert. Scale: As Noted

| Sheet Revisions |          |       |
|-----------------|----------|-------|
| Date:           | Comments | Init. |
|                 |          |       |
|                 |          |       |
|                 |          |       |



|                       |
|-----------------------|
| <b>As Constructed</b> |
| No Revisions:         |
| Revised:              |
| Void:                 |

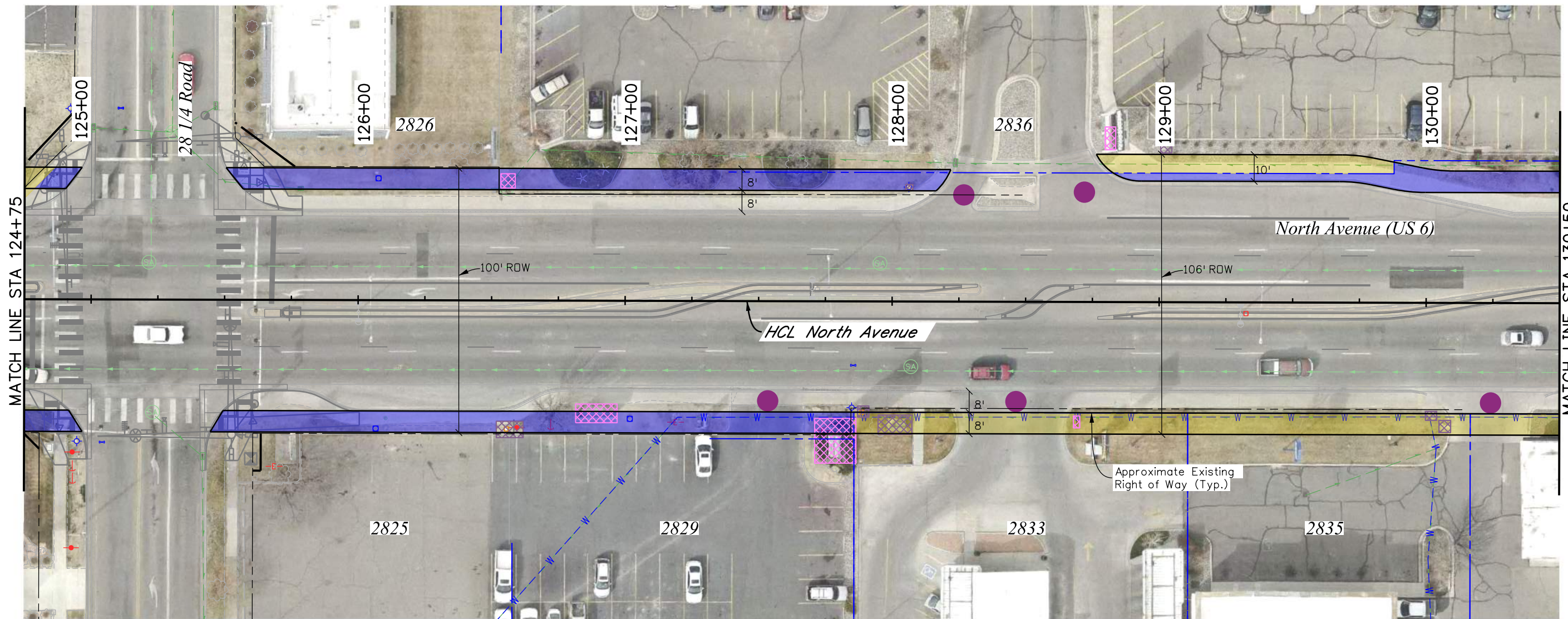
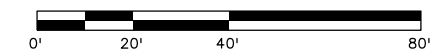
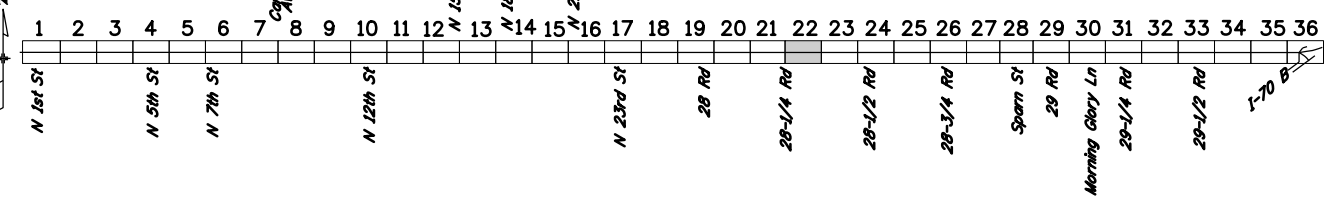
|  |     |                    |          |
|--|-----|--------------------|----------|
| <b>CONCEPT PLANS<br/>NORTH AVENUE (US 6)</b> |     |                    |          |
| Designer:                                    | MMD | Structure Numbers: |          |
| Detailer:                                    |     | Subset Sheets:     | 21 of 36 |
| Sheet Subset:                                |     |                    |          |

|                  |    |
|------------------|----|
| Project No./Code |    |
| Sheet Number     | 22 |

mullerw01app02\$ 8:31:32 PM \\mullerw01app02\CS\_pdf\_work\_dir\14435\13908\_20\100\_21049DES\_Concept Plan021.dgn 6/1/2022 iplo\trvm:tbl MEC-Standard.tbl



**KEYMAP**



**LEGEND**

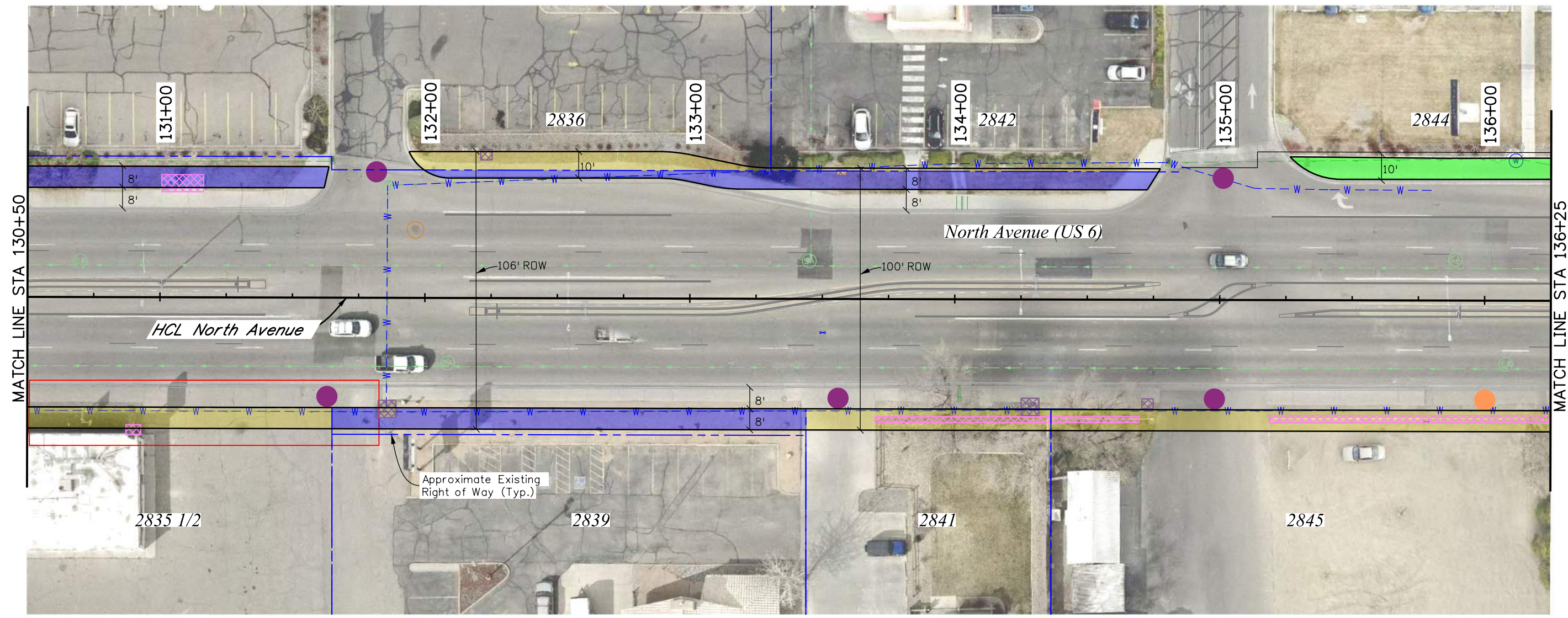
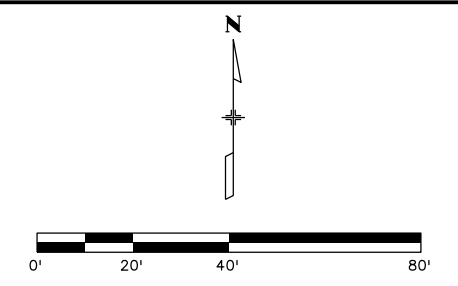

- Business Access (used)
- Business Access (not in current use)
- Existing Completed Sidewalk
- No Existing Sidewalk
- Minimal or No Conflicts
- ROW Impact
- Direct Impact to Off-Street Parking
- Direct Conflict (such as buildings, gas station pumps and track)
- Direct Conflict (such as signs, benches and fence)
- Irrigation Conflicts
- Utility Conflicts
- Signal Pole or Cabinet Conflicts
- Surveyed Right of Way
- Assessor GIS
- Storm Sewer
- Sanitary Sewer
- Water Line



mullerw01app02\$ 8:27:06 PM \\mullerw01app02\NCS\_pdf\_work\_dir\14435\13908\_21\100\_21049DES\_Concept Plan022.dgn 6/1/2022 iploftrvm:tbl

| All seals for this set of drawings are applied to the cover page(s) | Print Date: 6/1/2022<br>File Name: 100_21049DES_Concept Plan022.dgn<br>Horiz. Scale: 1:40    Vert. Scale: As Noted | <b>Sheet Revisions</b><br><table border="1" style="width: 100%; border-collapse: collapse;"> <thead> <tr> <th style="width: 10%;">Date:</th> <th style="width: 60%;">Comments</th> <th style="width: 30%;">Init.</th> </tr> </thead> <tbody> <tr><td> </td><td> </td><td> </td></tr> <tr><td> </td><td> </td><td> </td></tr> <tr><td> </td><td> </td><td> </td></tr> </tbody> </table> | Date: | Comments | Init. |  |  |  |  |  |  |  |  |  |  | As Constructed<br>No Revisions:<br>Revised:<br>Void: | <b>CONCEPT PLANS<br/>NORTH AVENUE (US 6)</b><br>Designer: MMD<br>Detailer:<br>Sheet Subset: | Project No./Code<br>Structure Numbers<br>Subset Sheets: 22 of 36<br>Sheet Number 23 |
|---|--|--|-------|----------|-------|--|--|--|--|--|--|--|--|--|--|--|---|---|
|   | Date:  | Comments   | Init. |          |       |  |  |  |  |  |  |  |  |  |  |  |   |   |
|   |  |  |       |          |       |  |  |  |  |  |  |  |  |  |  |  |   |   |
|   |  |  |       |          |       |  |  |  |  |  |  |  |  |  |  |  |   |   |
|   |  |  |       |          |       |  |  |  |  |  |  |  |  |  |  |  |   |   |





| LEGEND |  |  |  |
|--------|--|--|--|
|        | Business Access (used)                             |  | Minimal or No Conflicts  |
|        | Business Access (not in current use)               |  | ROW Impact   |
|        | Existing Completed Sidewalk                        |  | Direct Impact to Off-Street Parking                              |
|        | No Existing Sidewalk                               |  | Direct Conflict (such as buildings, gas station pumps and track) |
|        | Direct Conflict (such as signs, benches and fence) |  | Irrigation Conflicts   |
|        | Utility Conflicts                                  |  | Surveyed Right of Way  |
|        | Signal Pole or Cabinet Conflicts                   |  | Assessor GIS   |
|        |  |  | Storm Sewer  |
|        |  |  | Sanitary Sewer   |
|        |  |  | Water Line   |

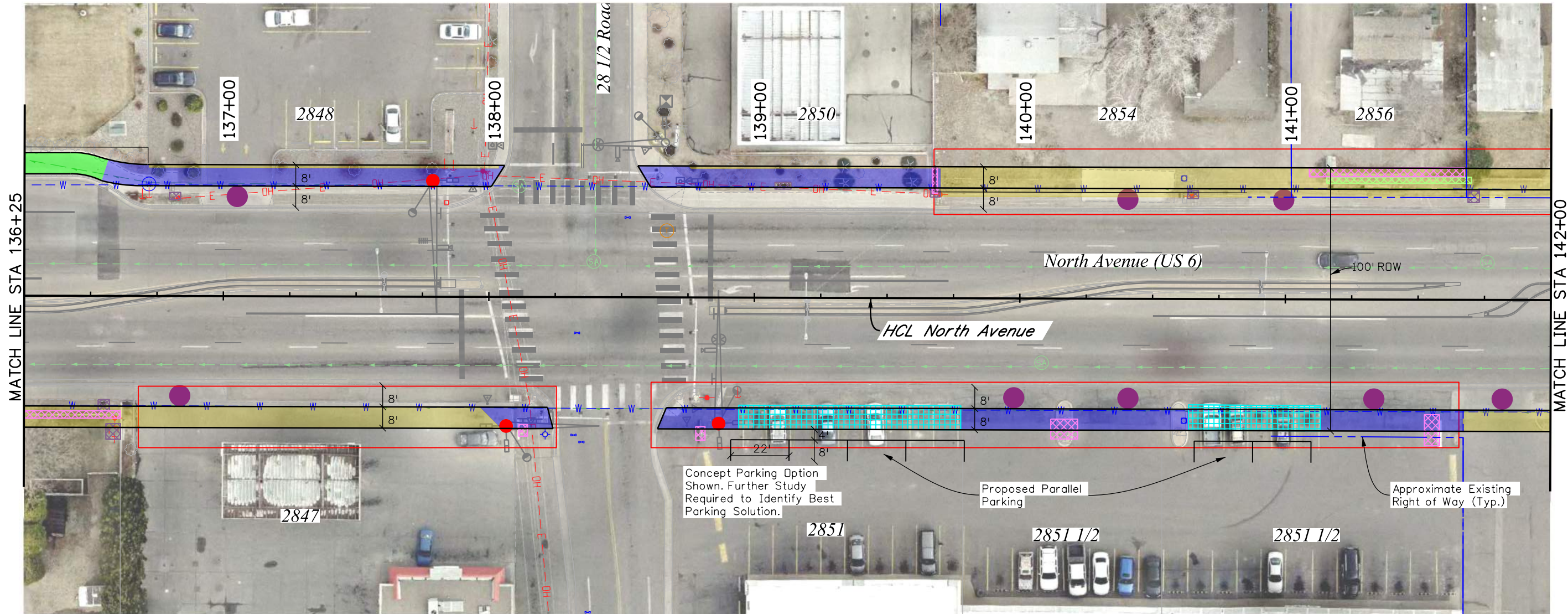
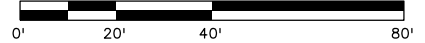
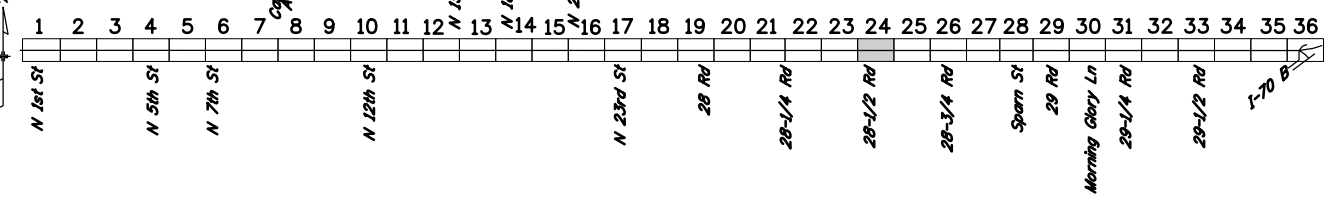


| All seals for this set of drawings are applied to the cover page(s) | Print Date: 6/1/2022<br>File Name: 100_21049DES_Concept Plan023.dgn<br>Horiz. Scale: 1:40    Vert. Scale: As Noted | <table border="1"> <thead> <tr> <th colspan="3">Sheet Revisions</th> </tr> <tr> <th>Date:</th> <th>Comments</th> <th>Init.</th> </tr> </thead> <tbody> <tr> <td> </td> <td> </td> <td> </td> </tr> <tr> <td> </td> <td> </td> <td> </td> </tr> </tbody> </table> | Sheet Revisions         |                  |  | Date: | Comments | Init. |  |  |  |  |  |  |  | <table border="1"> <tr> <td colspan="2">As Constructed</td> <td colspan="2">CONCEPT PLANS<br/>NORTH AVENUE (US 6)</td> <td>Project No./Code</td> </tr> <tr> <td>No Revisions:</td> <td> </td> <td>Designer: MMD</td> <td>Structure Numbers</td> <td> </td> </tr> <tr> <td>Revised:</td> <td> </td> <td>Detailer:</td> <td> </td> <td> </td> </tr> <tr> <td>Void:</td> <td> </td> <td>Sheet Subset:</td> <td>Subset Sheets: 23 of 36</td> <td>Sheet Number 24</td> </tr> </table> | As Constructed |  | CONCEPT PLANS<br>NORTH AVENUE (US 6) |  | Project No./Code | No Revisions: |  | Designer: MMD | Structure Numbers |  | Revised: |  | Detailer: |  |  | Void: |  | Sheet Subset: | Subset Sheets: 23 of 36 | Sheet Number 24 |
|---|--|--|-------------------------|------------------|--|-------|----------|-------|--|--|--|--|--|--|--|--|----------------|--|--------------------------------------|--|------------------|---------------|--|---------------|-------------------|--|----------|--|-----------|--|--|-------|--|---------------|-------------------------|-----------------|
|   | Sheet Revisions  |  |                         |                  |  |       |          |       |  |  |  |  |  |  |  |  |                |  |                                      |  |                  |               |  |               |                   |  |          |  |           |  |  |       |  |               |                         |                 |
|   | Date:  | Comments   | Init.                   |                  |  |       |          |       |  |  |  |  |  |  |  |  |                |  |                                      |  |                  |               |  |               |                   |  |          |  |           |  |  |       |  |               |                         |                 |
|   |  |  |                         |                  |  |       |          |       |  |  |  |  |  |  |  |  |                |  |                                      |  |                  |               |  |               |                   |  |          |  |           |  |  |       |  |               |                         |                 |
|   |  |  |                         |                  |  |       |          |       |  |  |  |  |  |  |  |  |                |  |                                      |  |                  |               |  |               |                   |  |          |  |           |  |  |       |  |               |                         |                 |
| As Constructed  |  | CONCEPT PLANS<br>NORTH AVENUE (US 6)   |                         | Project No./Code |  |       |          |       |  |  |  |  |  |  |  |  |                |  |                                      |  |                  |               |  |               |                   |  |          |  |           |  |  |       |  |               |                         |                 |
| No Revisions:   |  | Designer: MMD  | Structure Numbers       |                  |  |       |          |       |  |  |  |  |  |  |  |  |                |  |                                      |  |                  |               |  |               |                   |  |          |  |           |  |  |       |  |               |                         |                 |
| Revised:  |  | Detailer:  |                         |                  |  |       |          |       |  |  |  |  |  |  |  |  |                |  |                                      |  |                  |               |  |               |                   |  |          |  |           |  |  |       |  |               |                         |                 |
| Void:   |  | Sheet Subset:  | Subset Sheets: 23 of 36 | Sheet Number 24  |  |       |          |       |  |  |  |  |  |  |  |  |                |  |                                      |  |                  |               |  |               |                   |  |          |  |           |  |  |       |  |               |                         |                 |

muller\p01\app023\100\_21049DES\_Concept Plan023.dgn  
 6/1/2022 8:27:05 PM \\muller\p01\app023\100\_21049DES\_Concept Plan023.dgn  
 MFC-Standard.tbl



**KEYMAP**



**LEGEND**

- Business Access (used)
- Business Access (not in current use)
- Existing Completed Sidewalk
- No Existing Sidewalk
- Minimal or No Conflicts
- ROW Impact
- Direct Impact to Off-Street Parking
- Direct Conflict (such as buildings, gas station pumps and track)
- Direct Conflict (such as signs, benches and fence)
- Irrigation Conflicts
- Utility Conflicts
- Signal Pole or Cabinet Conflicts
- Surveyed Right of Way
- Assessor GIS
- Storm Sewer
- Sanitary Sewer
- Water Line



Know what's below  
Call before you dig.

All seals for this set of drawings are applied to the cover page(s)

Print Date: 6/1/2022  
File Name: 100\_21049DES\_Concept Plan024.dgn  
Horiz. Scale: 1:40    Vert. Scale: As Noted

| Sheet Revisions |          |       |
|-----------------|----------|-------|
| Date:           | Comments | Init. |
|                 |          |       |
|                 |          |       |



|                       |
|-----------------------|
| <b>As Constructed</b> |
| No Revisions:         |
| Revised:              |
| Void:                 |

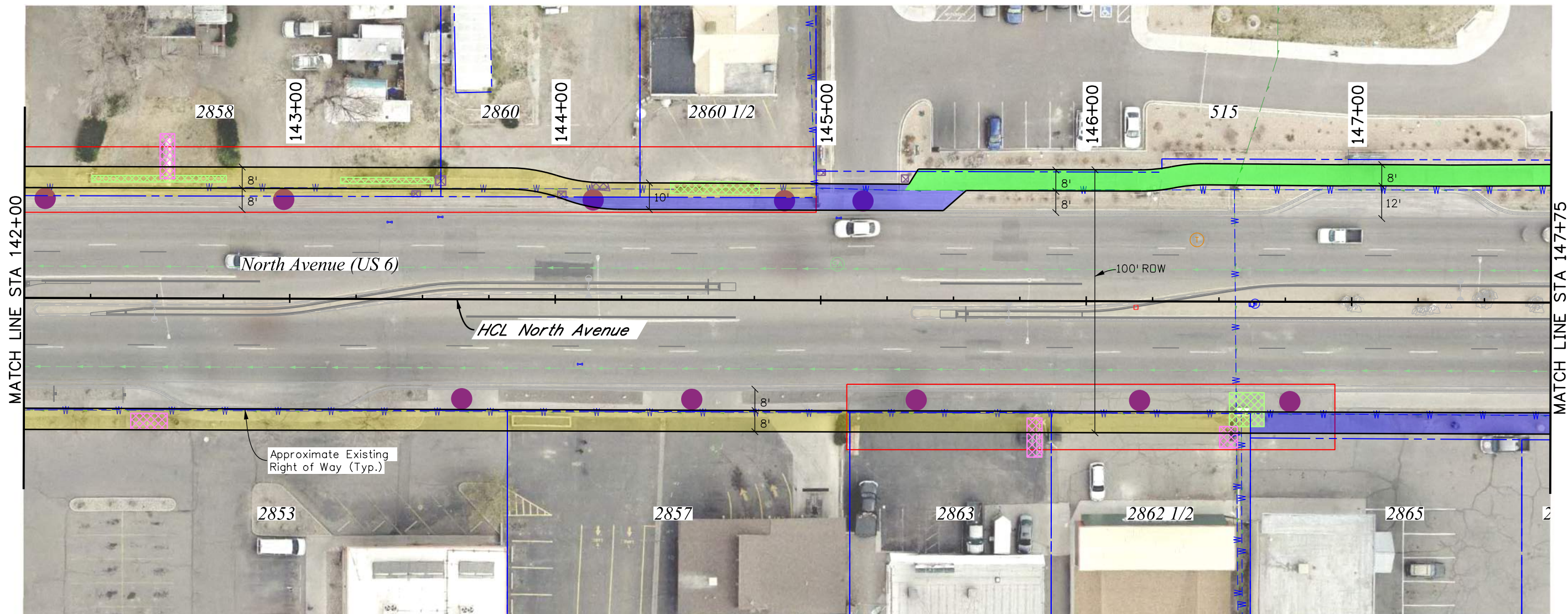
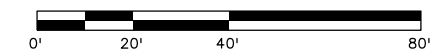

|  |     |                    |          |
|--|-----|--------------------|----------|
| <b>CONCEPT PLANS<br/>NORTH AVENUE (US 6)</b> |     |                    |          |
| Designer:                                    | MMD | Structure Numbers: |          |
| Detailer:                                    |     | Subset Sheets:     | 24 of 36 |

|                  |    |
|------------------|----|
| Project No./Code |    |
| Sheet Number     | 25 |

mullerw01app028\_8:27:07 PM \\mullerw01app028\ics\_pdf\_work\_dir\14435\13908\_23\100\_21049DES\_Concept Plan024.dgn 6/1/2022 iplo:trvm:pt MEC-Standard.tbl



**KEYMAP**



**LEGEND**

- Business Access (used)
- Business Access (not in current use)
- Existing Completed Sidewalk
- No Existing Sidewalk
- Minimal or No Conflicts
- ROW Impact
- Direct Impact to Off-Street Parking
- Direct Conflict (such as buildings, gas station pumps and track)
- Direct Conflict (such as signs, benches and fence)
- Irrigation Conflicts
- Utility Conflicts
- Signal Pole or Cabinet Conflicts
- Surveyed Right of Way
- Assessor GIS
- Storm Sewer
- Sanitary Sewer
- Water Line



All seals for this set of drawings are applied to the cover page(s)

Print Date: 6/1/2022  
 File Name: 100\_21049DES\_Concept Plan025.dgn  
 Horiz. Scale: 1:40    Vert. Scale: As Noted

| Sheet Revisions |          |       |
|-----------------|----------|-------|
| Date:           | Comments | Init. |
|                 |          |       |
|                 |          |       |
|                 |          |       |



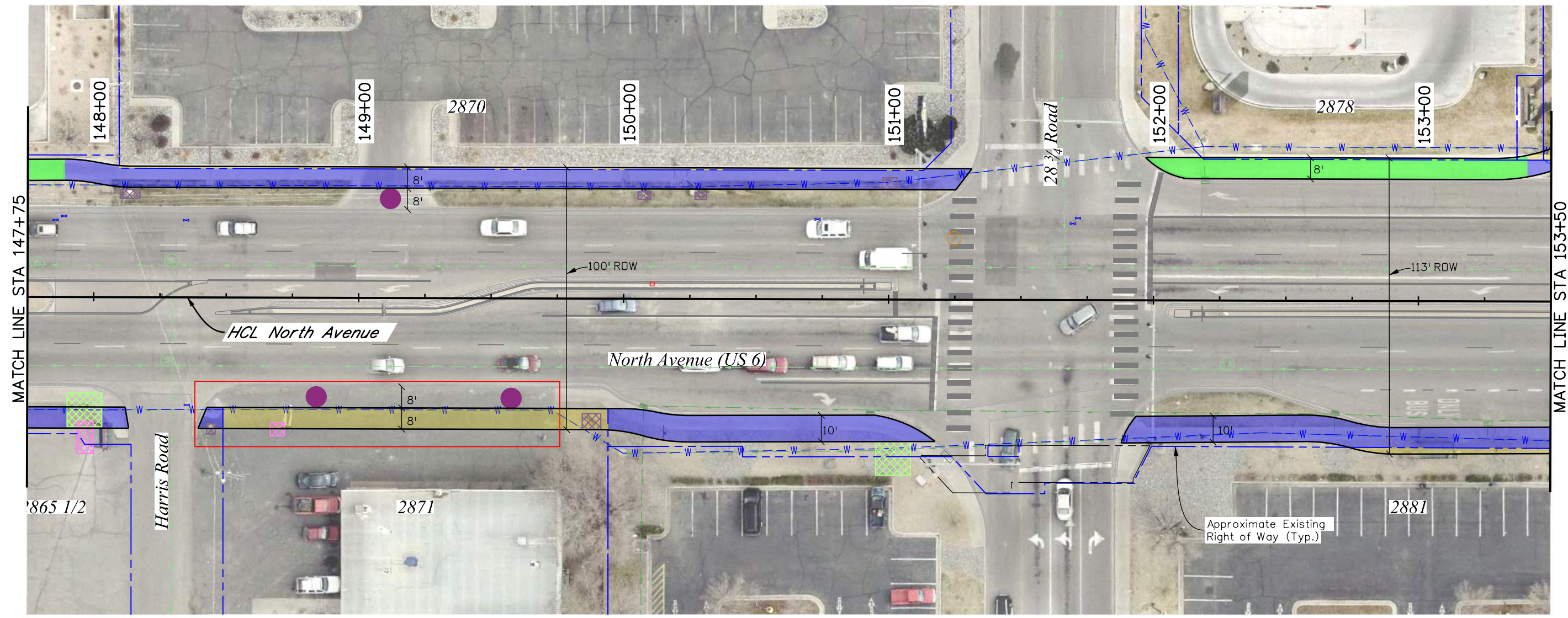
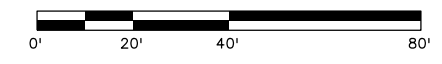
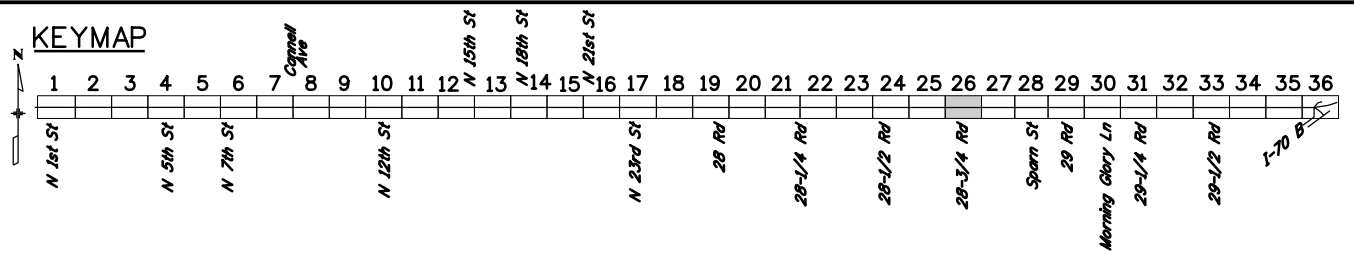
|                       |
|-----------------------|
| <b>As Constructed</b> |
| No Revisions:         |
| Revised:              |
| Void:                 |

|  |     |                    |          |
|--|-----|--------------------|----------|
| <b>CONCEPT PLANS<br/>NORTH AVENUE (US 6)</b> |     |                    |          |
| Designer:                                    | MMD | Structure Numbers: |          |
| Detailer:                                    |     | Subset Sheets:     | 25 of 36 |
| Sheet Subset:                                |     |                    |          |

|                  |    |
|------------------|----|
| Project No./Code |    |
| Sheet Number     | 26 |

muller\p01\app025\100\_21049DES\_Concept Plan025.dgn  
 6/1/2022 8:27:08 PM iplo\trm\p1





| LEGEND |  |
|--------|--|
|        | Business Access (used)   |
|        | Business Access (not in current use)                             |
|        | Existing Completed Sidewalk                                      |
|        | No Existing Sidewalk   |
|        | Minimal or No Conflicts  |
|        | ROW Impact   |
|        | Direct Impact to Off-Street Parking                              |
|        | Direct Conflict (such as buildings, gas station pumps and track) |
|        | Direct Conflict (such as signs, benches and fence)               |
|        | Irrigation Conflicts   |
|        | Utility Conflicts  |
|        | Signal Pole or Cabinet Conflicts                                 |
|        | Surveyed Right of Way  |
|        | Assessor GIS   |
|        | Storm Sewer  |
|        | Sanitary Sewer   |
|        | Water Line   |

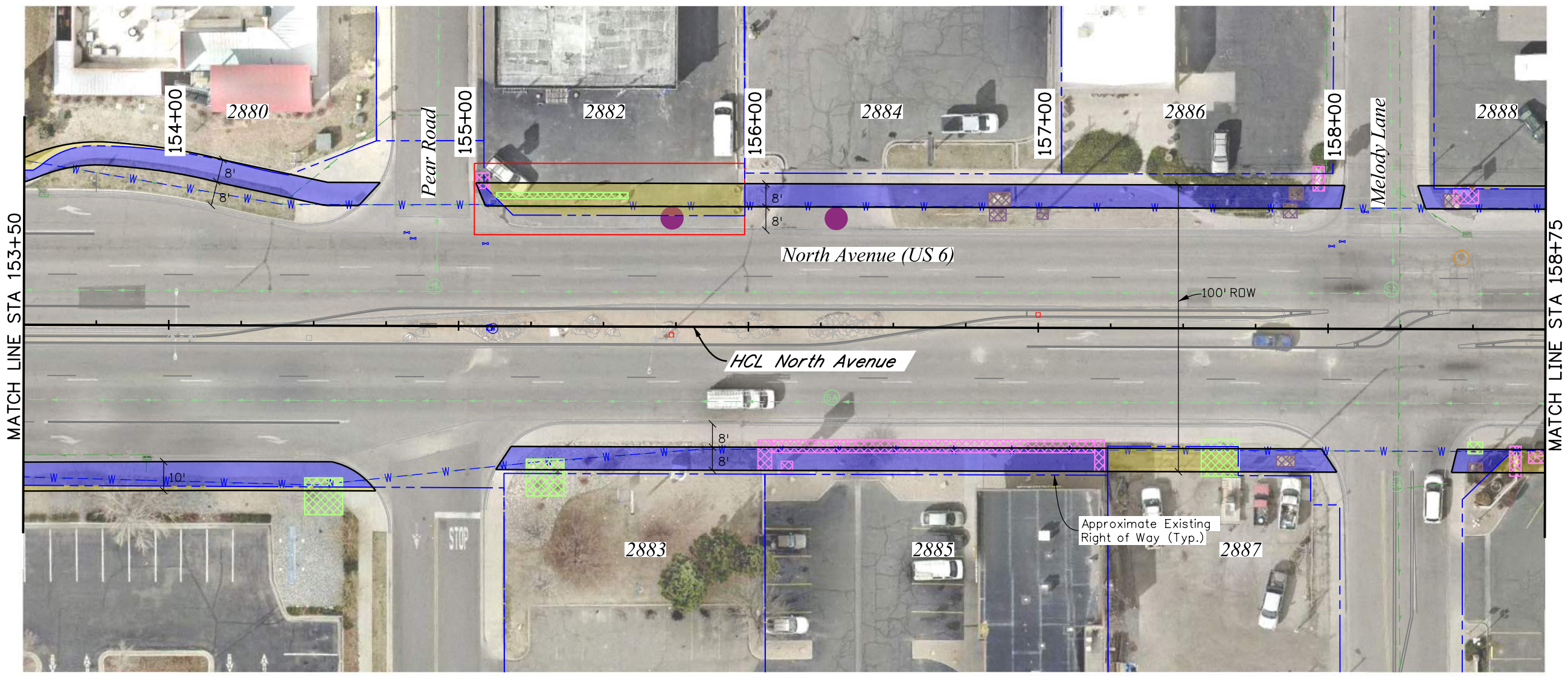
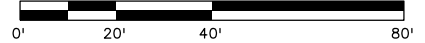
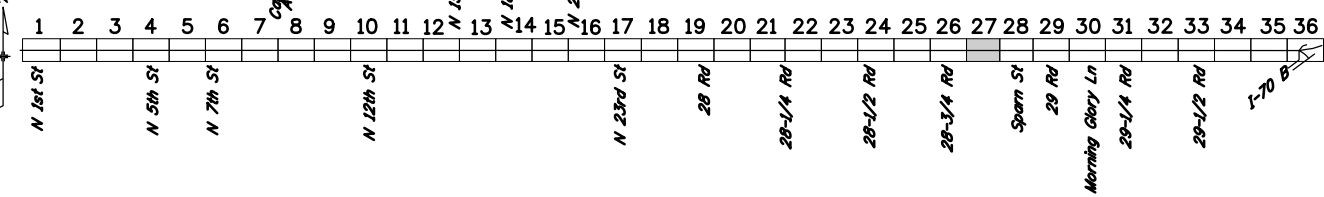


|   |   |                 |          |       |       |                |               |                                      |                   |                  |  |
|---|---|-----------------|----------|-------|-------|----------------|---------------|--------------------------------------|-------------------|------------------|--|
| All seals for this set of drawings are applied to the cover page(s) | Print Date: 6/1/2022                        | Sheet Revisions |          |       |       | As Constructed |               | CONCEPT PLANS<br>NORTH AVENUE (US 6) |                   | Project No./Code |  |
|   | File Name: 100_21049DES_Concept Plan026.dgn | Date:           | Comments | Init. |       | No Revisions:  | Designer: MMD |                                      | Structure Numbers |                  |  |
|   | Horiz. Scale: 1:40 Vert. Scale: As Noted    |                 |          |       |       | Revised:       | Detailer:     |                                      |                   |                  |  |
|   |   |                 |          |       | Void: | Sheet Subset:  |               | Subset Sheets: 26 of 36              | Sheet Number 27   |                  |  |

muller\p01\app026\_8:27:40 PM \\muller\p01\app026\ICS\_pdf\_work\_dir\14435\13908\_25\100\_21049DES\_Concept Plan026.dgn  
 6/1/2022 iplo\trvm:pt MEC-Standard.tbl



**KEYMAP**



**LEGEND**

- Business Access (used)
- Business Access (not in current use)
- Existing Completed Sidewalk
- No Existing Sidewalk
- Minimal or No Conflicts
- ROW Impact
- Direct Impact to Off-Street Parking
- Direct Conflict (such as buildings, gas station pumps and track)
- Direct Conflict (such as signs, benches and fence)
- Irrigation Conflicts
- Utility Conflicts
- Signal Pole or Cabinet Conflicts
- Surveyed Right of Way
- Assessor GIS
- Storm Sewer
- Sanitary Sewer
- Water Line

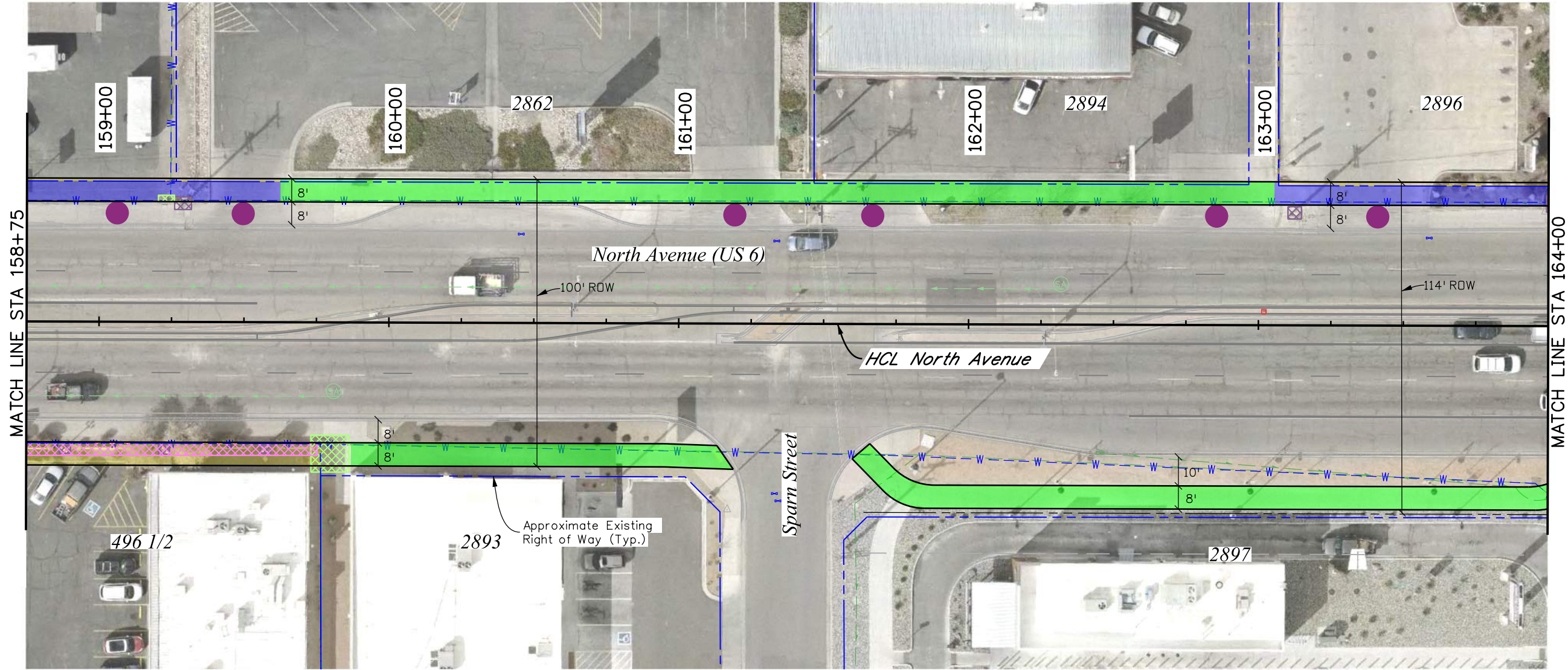
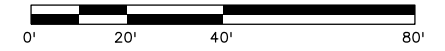
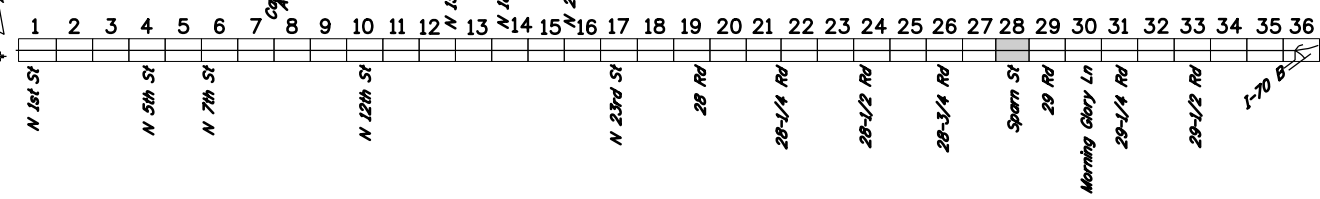


muller\p01\app02\8:27:43 PM \\muller\p01\app02\1CS.pdf\_work\_dir\14435\13908\_26\100\_21049DES\_Concept Plan027.dgn 6/1/2022 iplo\trvm:tbl MEC-Standard.tbl

| All seals for this set of drawings are applied to the cover page(s) | Print Date: 6/1/2022<br>File Name: 100_21049DES_Concept Plan027.dgn<br>Horiz. Scale: 1:40    Vert. Scale: As Noted | <b>Sheet Revisions</b><br><table border="1" style="width: 100%; border-collapse: collapse;"> <thead> <tr> <th style="width: 15%;">Date:</th> <th style="width: 60%;">Comments</th> <th style="width: 25%;">Init.</th> </tr> </thead> <tbody> <tr><td> </td><td> </td><td> </td></tr> <tr><td> </td><td> </td><td> </td></tr> <tr><td> </td><td> </td><td> </td></tr> </tbody> </table> | Date: | Comments | Init. |  |  |  |  |  |  |  |  |  |  | As Constructed<br>No Revisions:<br>Revised:<br>Void: | <b>CONCEPT PLANS<br/>NORTH AVENUE (US 6)</b><br>Designer: MMD    Structure Numbers:<br>Detailer:<br>Sheet Subset:    Subset Sheets: 27 of 36 | Project No./Code<br>Sheet Number 28 |
|---|--|--|-------|----------|-------|--|--|--|--|--|--|--|--|--|--|--|--|-------------------------------------|
|   | Date:  | Comments   | Init. |          |       |  |  |  |  |  |  |  |  |  |  |  |  |                                     |
|   |  |  |       |          |       |  |  |  |  |  |  |  |  |  |  |  |  |                                     |
|   |  |  |       |          |       |  |  |  |  |  |  |  |  |  |  |  |  |                                     |
|   |  |  |       |          |       |  |  |  |  |  |  |  |  |  |  |  |  |                                     |
| 0000  |  |  |       |          |       |  |  |  |  |  |  |  |  |  |  |  |  |                                     |



**KEYMAP**



**LEGEND**

- Business Access (used)
- Business Access (not in current use)
- Existing Completed Sidewalk
- No Existing Sidewalk
- Minimal or No Conflicts
- ROW Impact
- Direct Impact to Off-Street Parking
- Direct Conflict (such as buildings, gas station pumps and track)
- Direct Conflict (such as signs, benches and fence)
- Irrigation Conflicts
- Utility Conflicts
- Signal Pole or Cabinet Conflicts
- Surveyed Right of Way
- Assessor GIS
- Storm Sewer
- Sanitary Sewer
- Water Line



Know what's below  
Call before you dig.

All seals for this set of drawings are applied to the cover page(s)

Print Date: 6/1/2022  
File Name: 100\_21049DES\_Concept Plan028.dgn  
Horiz. Scale: 1:40    Vert. Scale: As Noted

| Sheet Revisions |          |       |
|-----------------|----------|-------|
| Date:           | Comments | Init. |
|                 |          |       |
|                 |          |       |
|                 |          |       |



|                       |
|-----------------------|
| <b>As Constructed</b> |
| No Revisions:         |
| Revised:              |
| Void:                 |

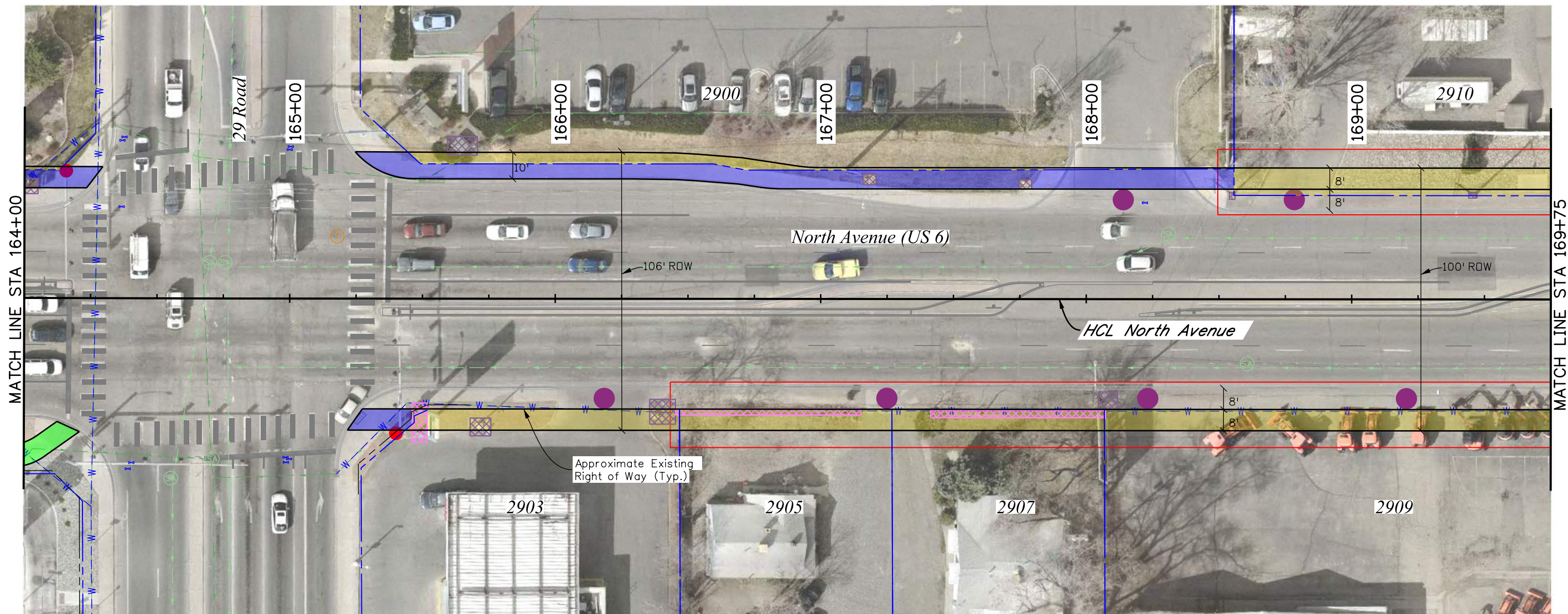
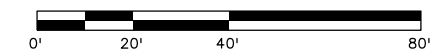
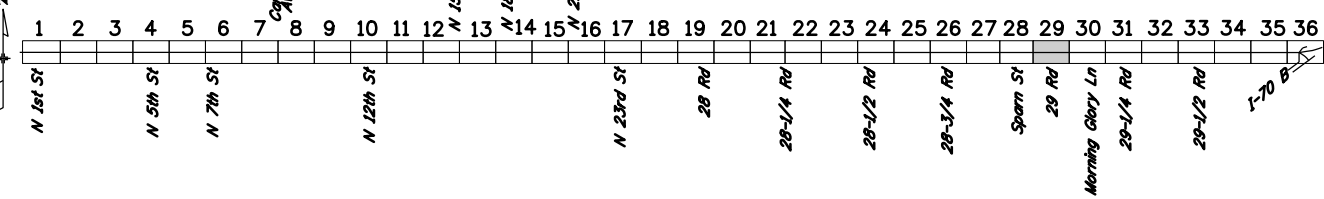
|  |     |                    |          |
|--|-----|--------------------|----------|
| <b>CONCEPT PLANS<br/>NORTH AVENUE (US 6)</b> |     |                    |          |
| Designer:                                    | MMD | Structure Numbers: |          |
| Detailer:                                    |     | Subset Sheets:     | 28 of 36 |

|                  |    |
|------------------|----|
| Project No./Code |    |
| Sheet Number     | 29 |

mullerpw01app028\_8:27:47 PM \\mullerpw01app028\ics\_pdf\_work\_dir\14435\13908\_27\100\_21049DES\_Concept Plan028.dgn 6/1/2022 iplo:trvm:plt MEC-Standard.tbl



**KEYMAP**



**LEGEND**

- Business Access (used)
- Business Access (not in current use)
- Existing Completed Sidewalk
- No Existing Sidewalk
- Minimal or No Conflicts
- ROW Impact
- Direct Impact to Off-Street Parking
- Direct Conflict (such as buildings, gas station pumps and track)
- Direct Conflict (such as signs, benches and fence)
- Irrigation Conflicts
- Utility Conflicts
- Signal Pole or Cabinet Conflicts
- Surveyed Right of Way
- Assessor GIS
- Storm Sewer
- Sanitary Sewer
- W --- W --- Water Line

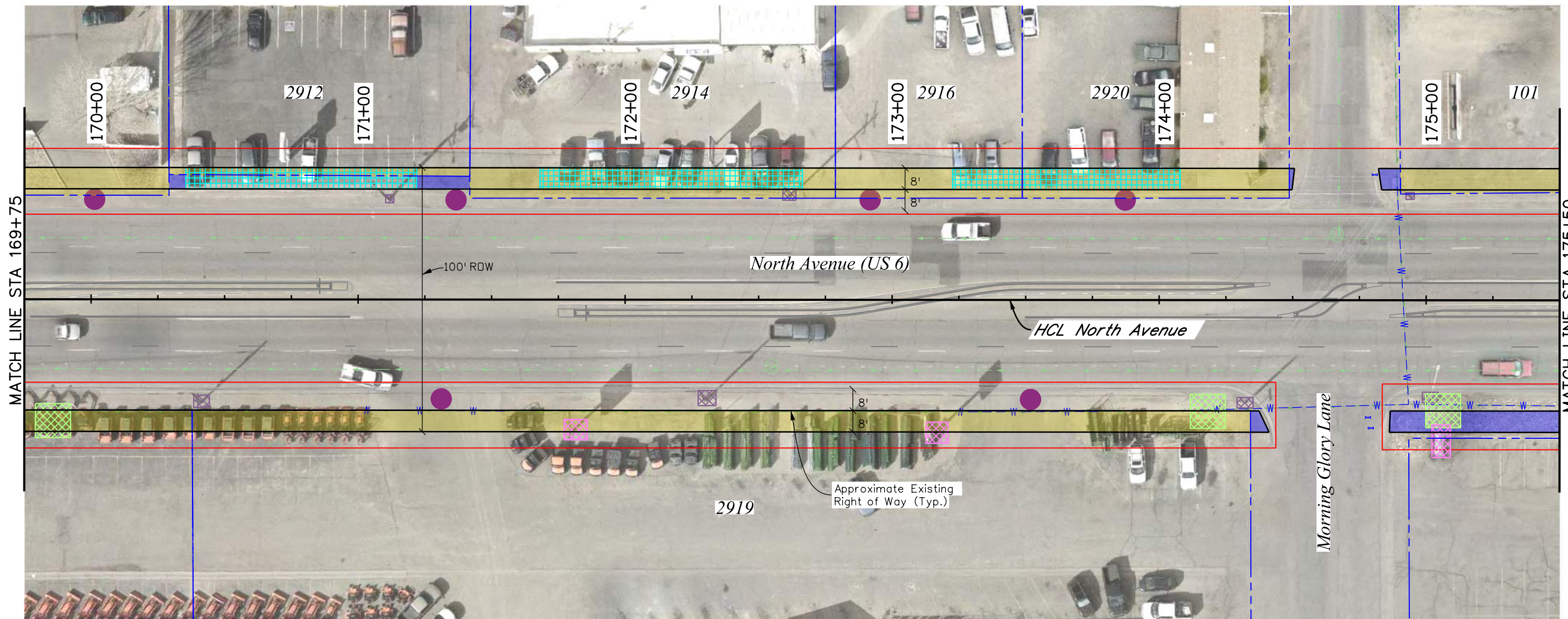
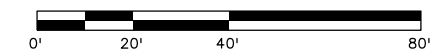
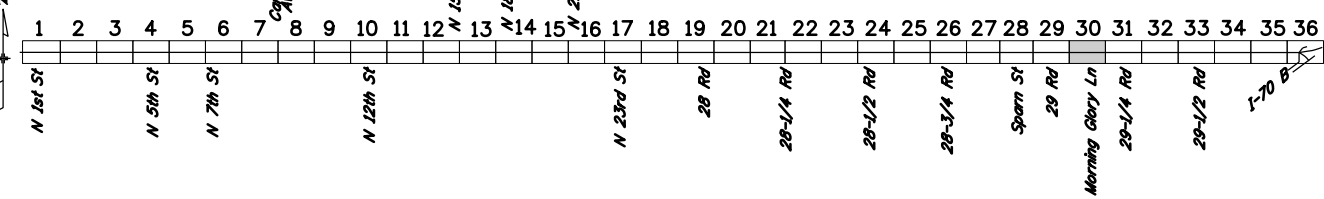


muller\p01app02\100\_21049DES\_Concept Plan029.dgn 6/1/2022 8:27:46 PM \\muller\p01app02\100\_21049DES\_Concept Plan029.dgn

| All seals for this set of drawings are applied to the cover page(s) | Print Date: 6/1/2022<br>File Name: 100_21049DES_Concept Plan029.dgn<br>Horiz. Scale: 1:40    Vert. Scale: As Noted | <b>Sheet Revisions</b><br><table border="1" style="width: 100%; border-collapse: collapse;"> <thead> <tr> <th style="width: 10%;">Date:</th> <th style="width: 60%;">Comments</th> <th style="width: 30%;">Init.</th> </tr> </thead> <tbody> <tr><td> </td><td> </td><td> </td></tr> <tr><td> </td><td> </td><td> </td></tr> <tr><td> </td><td> </td><td> </td></tr> </tbody> </table> | Date: | Comments | Init. |  |  |  |  |  |  |  |  |  |  | As Constructed<br>No Revisions:<br>Revised:<br>Void: | <b>CONCEPT PLANS<br/>NORTH AVENUE (US 6)</b><br>Designer: MMD<br>Detailer:<br>Sheet Subset: | Project No./Code<br>Structure Numbers<br>Subset Sheets: 29 of 36<br>Sheet Number 30 |
|---|--|--|-------|----------|-------|--|--|--|--|--|--|--|--|--|--|--|---|---|
|   | Date:  | Comments   | Init. |          |       |  |  |  |  |  |  |  |  |  |  |  |   |   |
|   |  |  |       |          |       |  |  |  |  |  |  |  |  |  |  |  |   |   |
|   |  |  |       |          |       |  |  |  |  |  |  |  |  |  |  |  |   |   |
|   |  |  |       |          |       |  |  |  |  |  |  |  |  |  |  |  |   |   |



**KEYMAP**



**LEGEND**

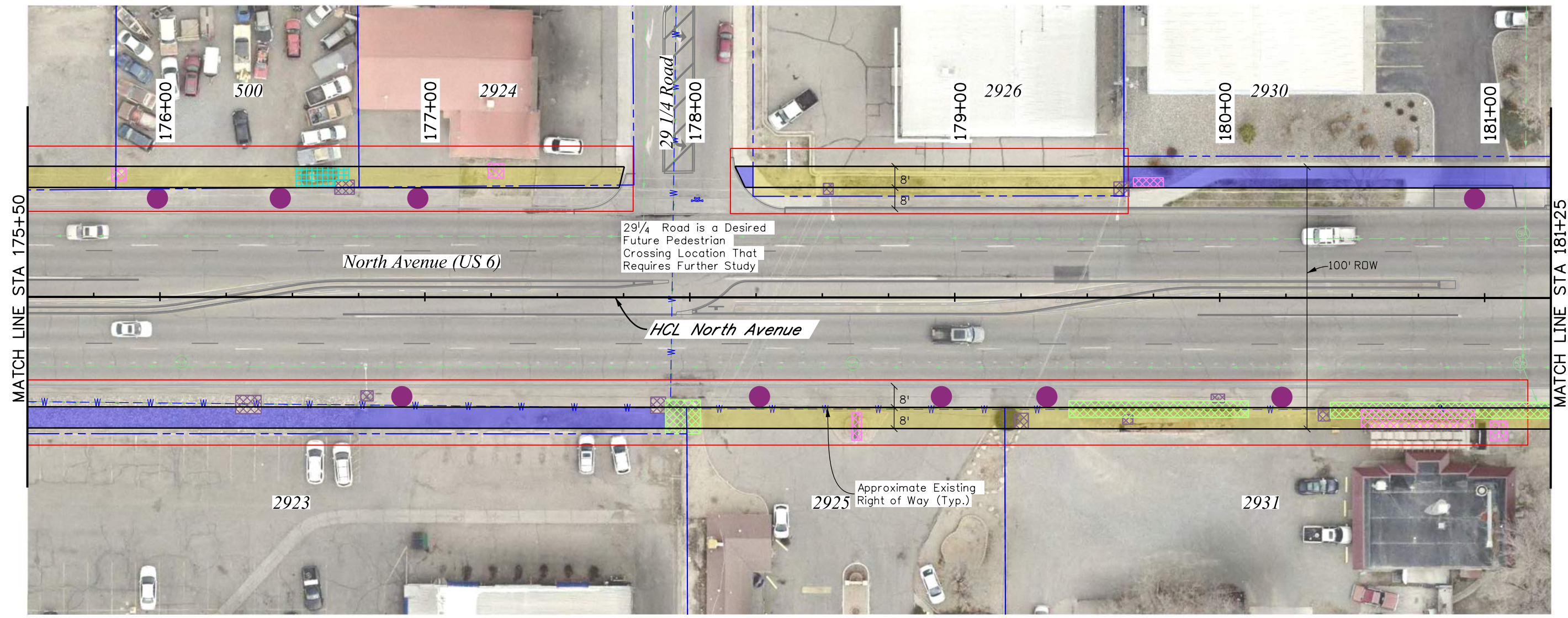
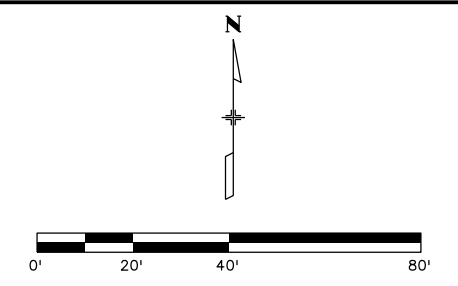
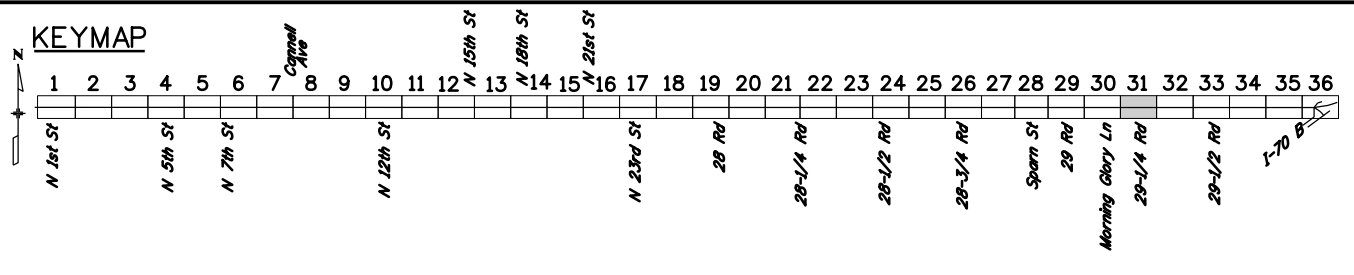
- Business Access (used)
- Business Access (not in current use)
- Existing Completed Sidewalk
- No Existing Sidewalk
- Minimal or No Conflicts
- ROW Impact
- Direct Impact to Off-Street Parking
- Direct Conflict (such as buildings, gas station pumps and track)
- Direct Conflict (such as signs, benches and fence)
- Irrigation Conflicts
- Utility Conflicts
- Signal Pole or Cabinet Conflicts
- Surveyed Right of Way
- Assessor GIS
- Storm Sewer
- Sanitary Sewer
- Water Line



mullerw01app02\$ 8:28:16 PM \\mullerw01app02\jcs\_pdf\_work\_dir\14435\13908\_29\100\_21049DES\_Concept Plan030.dgn 6/1/2022 iplo\trm:tbl MEC-Standard.tbl

| All seals for this set of drawings are applied to the cover page(s) | Print Date: 6/1/2022<br>File Name: 100_21049DES_Concept Plan030.dgn<br>Horiz. Scale: 1:40    Vert. Scale: As Noted | <b>Sheet Revisions</b><br><table border="1" style="width: 100%; border-collapse: collapse;"> <thead> <tr> <th style="width: 10%;">Date:</th> <th style="width: 60%;">Comments</th> <th style="width: 30%;">Init.</th> </tr> </thead> <tbody> <tr><td> </td><td> </td><td> </td></tr> <tr><td> </td><td> </td><td> </td></tr> <tr><td> </td><td> </td><td> </td></tr> </tbody> </table> | Date: | Comments | Init. |  |  |  |  |  |  |  |  |  |  | As Constructed<br>No Revisions:<br>Revised:<br>Void: | <b>CONCEPT PLANS<br/>NORTH AVENUE (US 6)</b> | Designer: MMD<br>Detailer:<br>Sheet Subset: | Structure Numbers:<br>Subset Sheets: 30 of 36 | Project No./Code<br>Sheet Number 31 |
|---|--|--|-------|----------|-------|--|--|--|--|--|--|--|--|--|--|--|--|---|---|-------------------------------------|
|   | Date:  | Comments   | Init. |          |       |  |  |  |  |  |  |  |  |  |  |  |  |   |   |                                     |
|   |  |  |       |          |       |  |  |  |  |  |  |  |  |  |  |  |  |   |   |                                     |
|   |  |  |       |          |       |  |  |  |  |  |  |  |  |  |  |  |  |   |   |                                     |
|   |  |  |       |          |       |  |  |  |  |  |  |  |  |  |  |  |  |   |   |                                     |
| (This row is currently empty in the image)                          |  |  |       |          |       |  |  |  |  |  |  |  |  |  |  |  |  |   |   |                                     |





| LEGEND |  |
|--------|--|
|        | Business Access (used)   |
|        | Business Access (not in current use)                             |
|        | Existing Completed Sidewalk                                      |
|        | No Existing Sidewalk   |
|        | Minimal or No Conflicts  |
|        | ROW Impact   |
|        | Direct Impact to Off-Street Parking                              |
|        | Direct Conflict (such as buildings, gas station pumps and track) |
|        | Direct Conflict (such as signs, benches and fence)               |
|        | Irrigation Conflicts   |
|        | Utility Conflicts  |
|        | Signal Pole or Cabinet Conflicts                                 |
|        | Surveyed Right of Way  |
|        | Assessor GIS   |
|        | Storm Sewer  |
|        | Sanitary Sewer   |
|        | Water Line   |

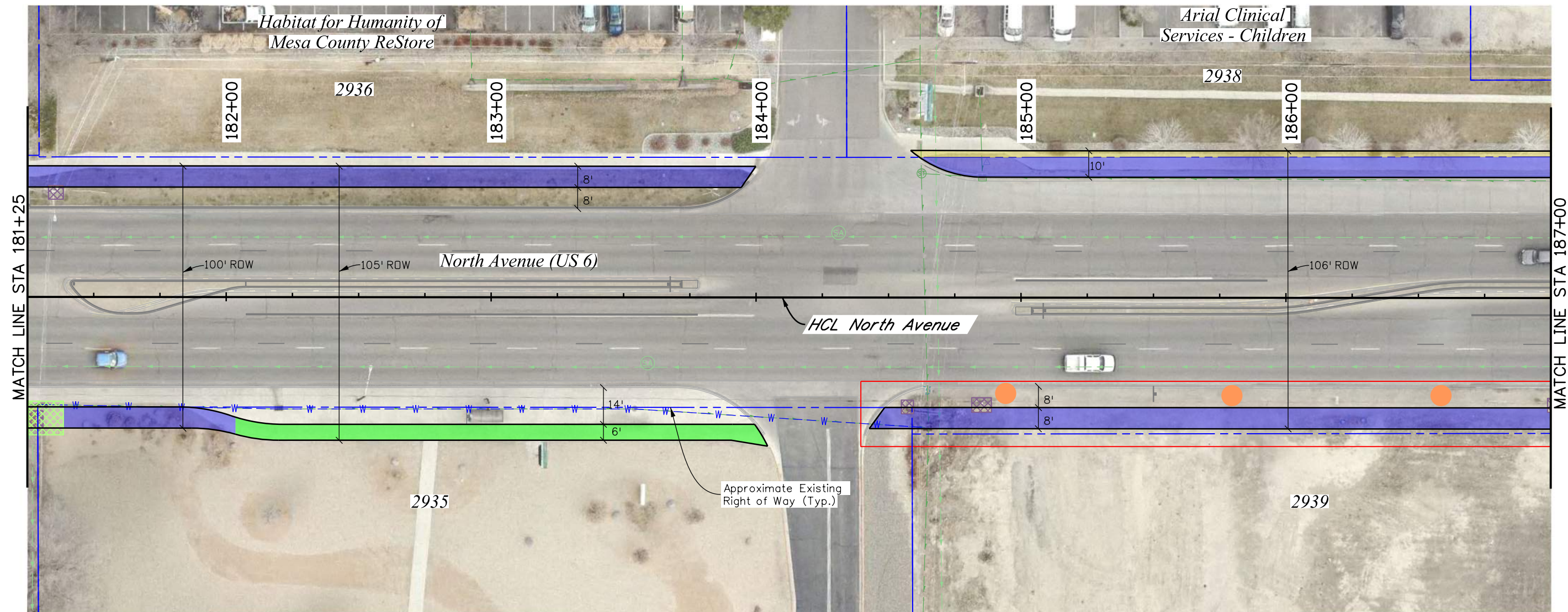
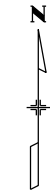
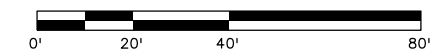
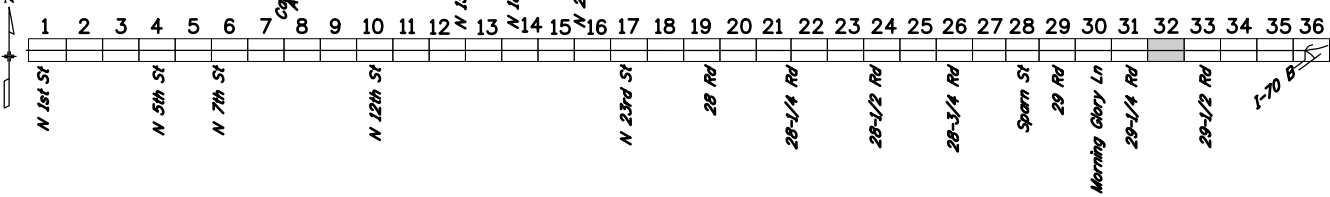


|   |   |                 |          |       |  |                |               |                                      |                 |                  |
|---|---|-----------------|----------|-------|--|----------------|---------------|--------------------------------------|-----------------|------------------|
| All seals for this set of drawings are applied to the cover page(s) | Print Date: 6/1/2022                        | Sheet Revisions |          |       |  | As Constructed |               | CONCEPT PLANS<br>NORTH AVENUE (US 6) |                 | Project No./Code |
|   | File Name: 100_21049DES_Concept Plan031.dgn | Date:           | Comments | Init. |  | No Revisions:  | Designer: MMD | Structure Numbers                    |                 |                  |
|   | Horiz. Scale: 1:40    Vert. Scale: As Noted |                 |          |       |  | Revised:       | Detailer:     |                                      |                 |                  |
|   |   |                 |          |       |  | Void:          | Sheet Subset: | Subset Sheets: 31 of 36              | Sheet Number 32 |                  |

mullerw01app02\$ 8:28:13 PM \\mullerw01app02\CS\_pdf\_work\_dir\14435\13908\_30\100\_21049DES\_Concept Plan031.dgn  
 6/1/2022 iploftrvm:tbl MEC-Standard.tbl



**KEYMAP**



**LEGEND**

- Business Access (used)
- Business Access (not in current use)
- Existing Completed Sidewalk
- No Existing Sidewalk
- Minimal or No Conflicts
- ROW Impact
- Direct Impact to Off-Street Parking
- Direct Conflict (such as buildings, gas station pumps and track)
- Direct Conflict (such as signs, benches and fence)
- Irrigation Conflicts
- Utility Conflicts
- Signal Pole or Cabinet Conflicts
- Surveyed Right of Way
- Assessor GIS
- Storm Sewer
- Sanitary Sewer
- Water Line



All seals for this set of drawings are applied to the cover page(s)

Print Date: 6/1/2022  
 File Name: 100\_21049DES\_Concept Plan032.dgn  
 Horiz. Scale: 1:40    Vert. Scale: As Noted

| Sheet Revisions |          |       |
|-----------------|----------|-------|
| Date:           | Comments | Init. |
|                 |          |       |
|                 |          |       |
|                 |          |       |



|                       |
|-----------------------|
| <b>As Constructed</b> |
| No Revisions:         |
| Revised:              |
| Void:                 |

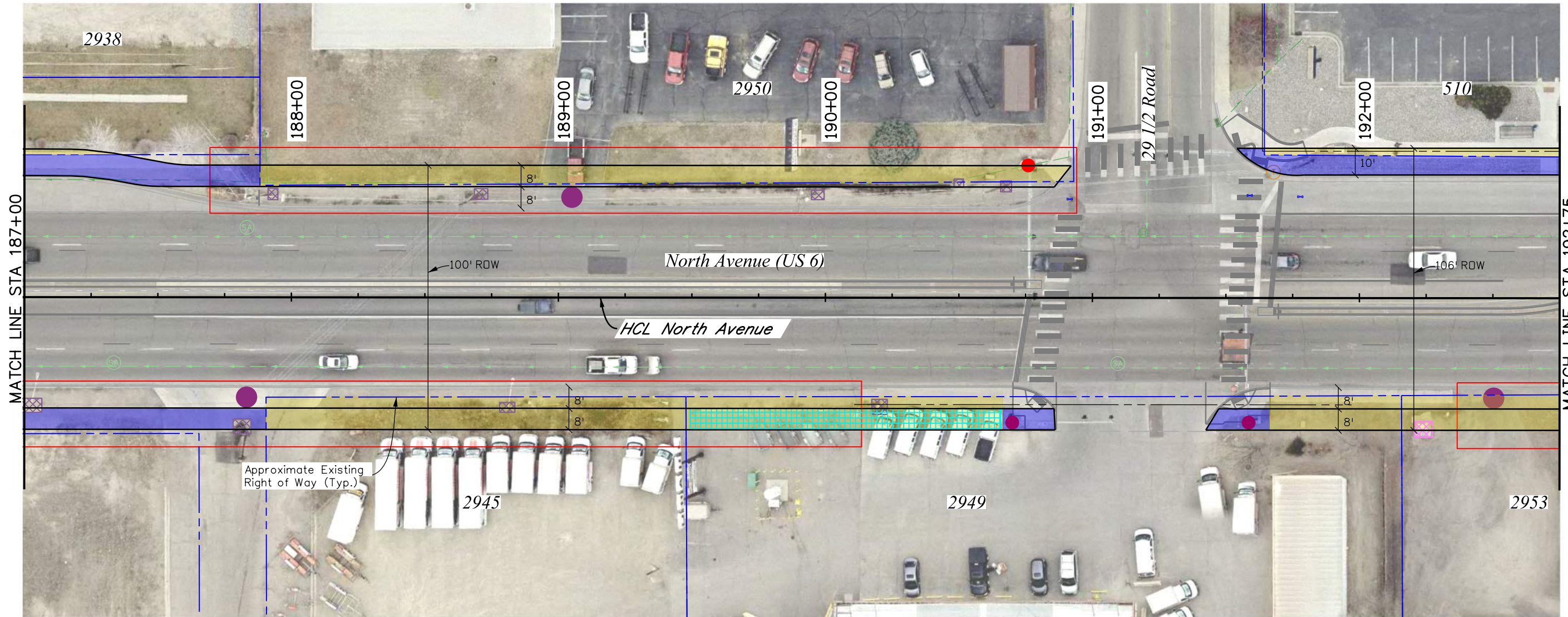
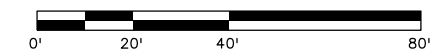
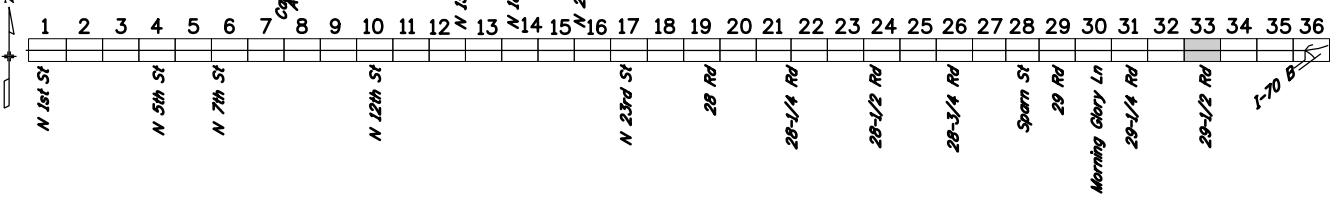
|  |     |                    |          |
|--|-----|--------------------|----------|
| <b>CONCEPT PLANS<br/>NORTH AVENUE (US 6)</b> |     |                    |          |
| Designer:                                    | MMD | Structure Numbers: |          |
| Detailer:                                    |     | Subset Sheets:     | 32 of 36 |

|                  |    |
|------------------|----|
| Project No./Code |    |
| Sheet Number     | 33 |

muller\p01app02\8:28:20 PM \\muller\p01app02\ICS\_pdf\_work\_dir\14435\13908\_31\100\_21049DES\_Concept Plan032.dgn  
 6/1/2022 iplo\trm\ptl MEC-Standard.tbl



**KEYMAP**



**LEGEND**

- Business Access (used)
- Business Access (not in current use)
- Existing Completed Sidewalk
- No Existing Sidewalk
- Minimal or No Conflicts
- ROW Impact
- Direct Impact to Off-Street Parking
- Direct Conflict (such as buildings, gas station pumps and track)
- Direct Conflict (such as signs, benches and fence)
- Irrigation Conflicts
- Utility Conflicts
- Signal Pole or Cabinet Conflicts
- Surveyed Right of Way
- Assessor GIS
- Storm Sewer
- Sanitary Sewer
- Water Line

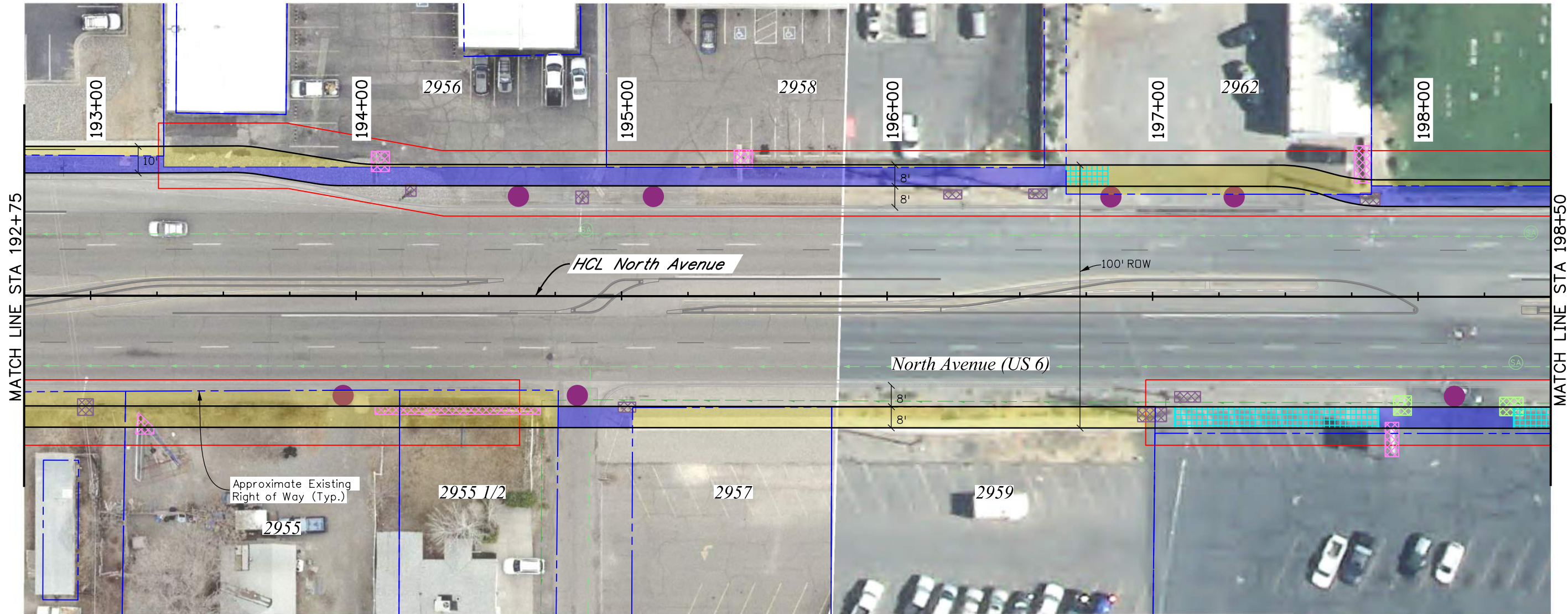
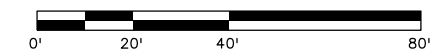
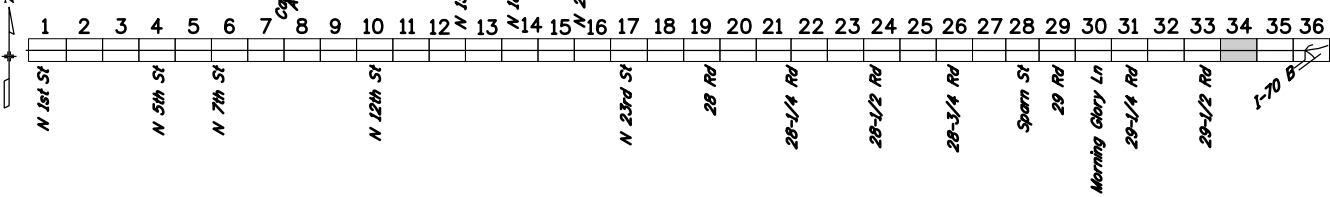


mullerprw01app02\_8:28:21 PM \\mullerprw01app02\ics\_pdf\_work\_dir\14435\13908\_32\100\_21049DES\_Concept Plan033.dgn 6/1/2022 iplo\trvm:tbl MEC-Standard.tbl

| All seals for this set of drawings are applied to the cover page(s) | Print Date: 6/1/2022<br>File Name: 100_21049DES_Concept Plan033.dgn<br>Horiz. Scale: 1:40    Vert. Scale: As Noted | <b>Sheet Revisions</b><br><table border="1" style="width: 100%; border-collapse: collapse;"> <thead> <tr> <th style="width: 10%;">Date:</th> <th style="width: 60%;">Comments</th> <th style="width: 30%;">Init.</th> </tr> </thead> <tbody> <tr><td> </td><td> </td><td> </td></tr> <tr><td> </td><td> </td><td> </td></tr> <tr><td> </td><td> </td><td> </td></tr> </tbody> </table> | Date: | Comments | Init. |  |  |  |  |  |  |  |  |  |  | As Constructed<br>No Revisions:<br>Revised:<br>Void: | <b>CONCEPT PLANS<br/>NORTH AVENUE (US 6)</b><br>Designer: MMD<br>Detailer:<br>Sheet Subset: | Project No./Code<br>Structure Numbers<br>Subset Sheets: 33 of 36<br>Sheet Number 34 |
|---|--|--|-------|----------|-------|--|--|--|--|--|--|--|--|--|--|--|---|---|
|   | Date:  | Comments   | Init. |          |       |  |  |  |  |  |  |  |  |  |  |  |   |   |
|   |  |  |       |          |       |  |  |  |  |  |  |  |  |  |  |  |   |   |
|   |  |  |       |          |       |  |  |  |  |  |  |  |  |  |  |  |   |   |
|   |  |  |       |          |       |  |  |  |  |  |  |  |  |  |  |  |   |   |
| 0000  |  |  |       |          |       |  |  |  |  |  |  |  |  |  |  |  |   |   |



**KEYMAP**



**LEGEND**

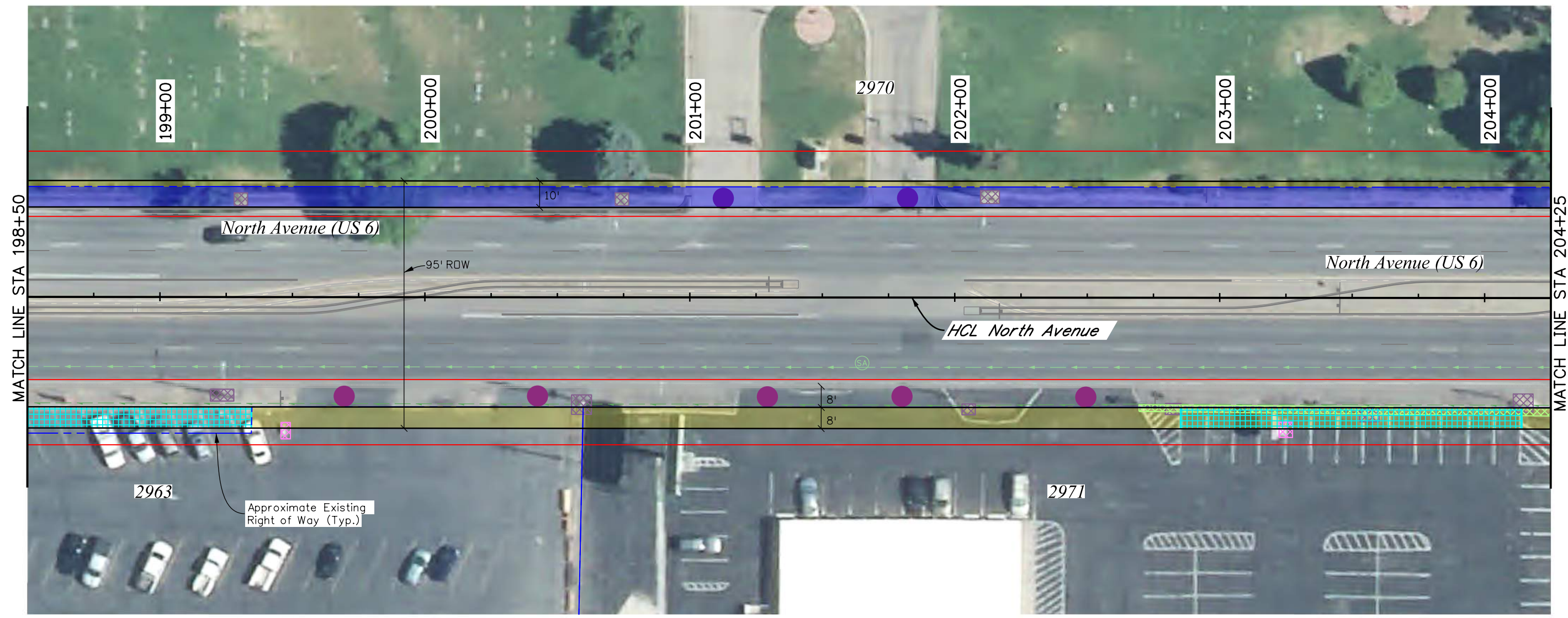
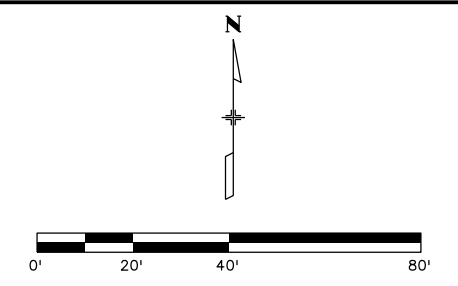

- Business Access (used)
- Business Access (not in current use)
- Existing Completed Sidewalk
- No Existing Sidewalk
- Minimal or No Conflicts
- ROW Impact
- Direct Impact to Off-Street Parking
- Direct Conflict (such as buildings, gas station pumps and track)
- Irrigation Conflicts
- Utility Conflicts
- Signal Pole or Cabinet Conflicts
- Surveyed Right of Way
- Assessor GIS
- Storm Sewer
- Sanitary Sewer
- Water Line



| All seals for this set of drawings are applied to the cover page(s) | Print Date: 6/1/2022<br>File Name: 100_21049DES_Concept Plan034.dgn<br>Horiz. Scale: 1:40    Vert. Scale: As Noted   | <b>Sheet Revisions</b> |  | <b>As Constructed</b> | <b>CONCEPT PLANS<br/>NORTH AVENUE (US 6)</b> |                         | Project No./Code |  |  |  |  |  |  |  |               |                            |
|---|--|------------------------|--|-----------------------|--|-------------------------|------------------|--|--|--|--|--|--|--|---------------|----------------------------|
|   | <table border="1" style="width: 100%; border-collapse: collapse;"> <thead> <tr> <th>Date:</th> <th>Comments</th> <th>Init.</th> </tr> </thead> <tbody> <tr><td> </td><td> </td><td> </td></tr> <tr><td> </td><td> </td><td> </td></tr> <tr><td> </td><td> </td><td> </td></tr> </tbody> </table> | Date:                  |  | Comments              | Init.  |                         |                  |  |  |  |  |  |  |  | No Revisions: | Designer: MMD<br>Detailer: |
| Date:   | Comments   | Init.                  |  |                       |  |                         |                  |  |  |  |  |  |  |  |               |                            |
|   |  |                        |  |                       |  |                         |                  |  |  |  |  |  |  |  |               |                            |
|   |  |                        |  |                       |  |                         |                  |  |  |  |  |  |  |  |               |                            |
|   |  |                        |  |                       |  |                         |                  |  |  |  |  |  |  |  |               |                            |
|   |  |                        |  | Revised:              | Sheet Subset:                                | Subset Sheets: 34 of 36 |                  |  |  |  |  |  |  |  |               |                            |
|   |  |                        |  | Void:                 |  |                         |                  |  |  |  |  |  |  |  |               |                            |

mullerpw01app028\_8:28:45 PM \\mullerpw01app02\ics\_pdf\_work\_dir\14435\13908\_33\100\_21049DES\_Concept Plan034.dgn  
 6/1/2022 iplo:trvm:tbl MEC-Standard.tbl





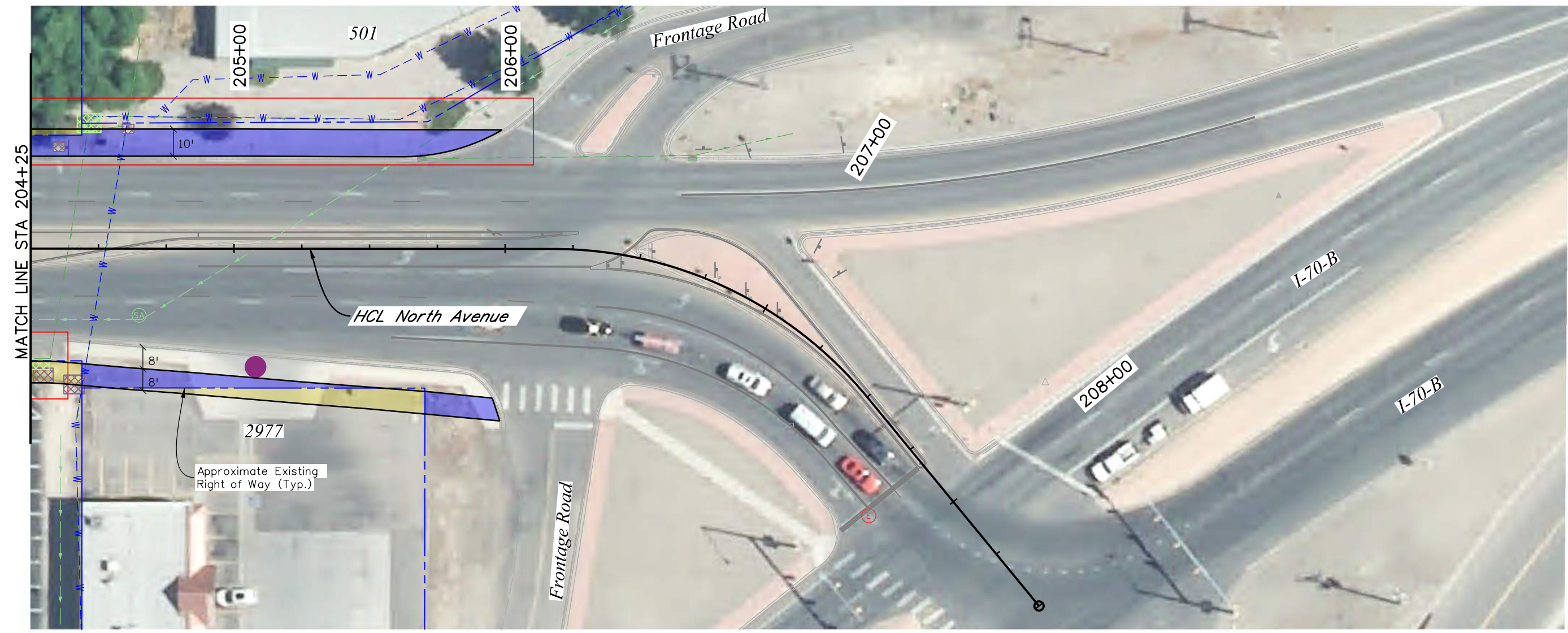
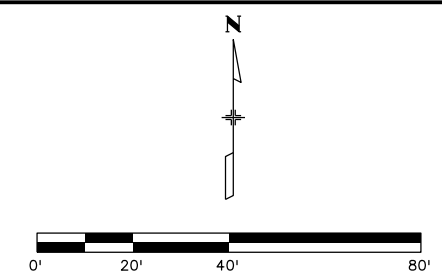

| LEGEND |  |  |  |
|--------|--|--|--|
|        | Business Access (used)                             |  | Minimal or No Conflicts  |
|        | Business Access (not in current use)               |  | ROW Impact   |
|        | Existing Completed Sidewalk                        |  | Direct Impact to Off-Street Parking                              |
|        | No Existing Sidewalk                               |  | Direct Conflict (such as buildings, gas station pumps and track) |
|        | Direct Conflict (such as signs, benches and fence) |  | Irrigation Conflicts   |
|        | Utility Conflicts                                  |  | Surveyed Right of Way  |
|        | Signal Pole or Cabinet Conflicts                   |  | Assessor GIS   |
|        |  |  | Storm Sewer  |
|        |  |  | Sanitary Sewer   |
|        |  |  | Water Line   |



|   |   |                 |          |       |          |                |               |  |  |                    |                 |
|---|---|-----------------|----------|-------|----------|----------------|---------------|--|--|--------------------|-----------------|
| All seals for this set of drawings are applied to the cover page(s) | Print Date: 6/1/2022                        | Sheet Revisions |          |       |          | As Constructed |               | <b>CONCEPT PLANS<br/>NORTH AVENUE (US 6)</b> |  | Project No./Code   |                 |
|   | File Name: 100_21049DES_Concept Plan035.dgn | Date:           | Comments | Init. |          | No Revisions:  | Designer: MMD |  |  | Structure Numbers: |                 |
|   | Horiz. Scale: 1:40    Vert. Scale: As Noted |                 |          |       | Revised: | Detailer:      |               |  |  |                    |                 |
|   |   |                 |          |       | Void:    | Sheet Subset:  |               | Subset Sheets: 35 of 36                      |  |                    | Sheet Number 36 |

muller\p01\app02\100\_21049DES\_Concept Plan035.dgn  
 6/1/2022 8:28:48 PM \\muller\p01\app02\100\_21049DES\_Concept Plan035.dgn  
 MEC-Standard.tbl





| LEGEND |  |  |  |
|--------|--|--|--|
|        | Business Access (used)                             |  | Minimal or No Conflicts  |
|        | Business Access (not in current use)               |  | ROW Impact   |
|        | Existing Completed Sidewalk                        |  | Direct Impact to Off-Street Parking                              |
|        | No Existing Sidewalk                               |  | Direct Conflict (such as buildings, gas station pumps and track) |
|        | Direct Conflict (such as signs, benches and fence) |  | Irrigation Conflicts   |
|        | Utility Conflicts                                  |  | Surveyed Right of Way  |
|        | Signal Pole or Cabinet Conflicts                   |  | Assessor GIS   |
|        |  |  | Storm Sewer  |
|        |  |  | Sanitary Sewer   |
|        |  |  | Water Line   |



| All seals for this set of drawings are applied to the cover page(s) | Print Date: 6/1/2022<br>File Name: 100_21049DES_Concept Plan036.dgn<br>Horiz. Scale: 1:40    Vert. Scale: As Noted | <table border="1"> <thead> <tr> <th colspan="3">Sheet Revisions</th> </tr> <tr> <th>Date:</th> <th>Comments</th> <th>Init.</th> </tr> </thead> <tbody> <tr><td> </td><td> </td><td> </td></tr> <tr><td> </td><td> </td><td> </td></tr> <tr><td> </td><td> </td><td> </td></tr> </tbody> </table> | Sheet Revisions  |  |  | Date: | Comments | Init. |  |  |  |  |  |  |  |  |  |  | <table border="1"> <tr> <td>As Constructed</td> <td colspan="2">CONCEPT PLANS NORTH AVENUE (US 6)</td> <td>Project No./Code</td> </tr> <tr> <td>No Revisions:</td> <td>Designer: MMD</td> <td>Structure Numbers</td> <td> </td> </tr> <tr> <td>Revised:</td> <td>Detailer:</td> <td> </td> <td> </td> </tr> <tr> <td>Void:</td> <td>Sheet Subset:</td> <td>Subset Sheets: 36 of 36</td> <td>Sheet Number 37</td> </tr> </table> | As Constructed | CONCEPT PLANS NORTH AVENUE (US 6) |  | Project No./Code | No Revisions: | Designer: MMD | Structure Numbers |  | Revised: | Detailer: |  |  | Void: | Sheet Subset: | Subset Sheets: 36 of 36 | Sheet Number 37 |
|---|--|--|------------------|--|--|-------|----------|-------|--|--|--|--|--|--|--|--|--|--|---|----------------|-----------------------------------|--|------------------|---------------|---------------|-------------------|--|----------|-----------|--|--|-------|---------------|-------------------------|-----------------|
|   | Sheet Revisions  |  |                  |  |  |       |          |       |  |  |  |  |  |  |  |  |  |  |   |                |                                   |  |                  |               |               |                   |  |          |           |  |  |       |               |                         |                 |
|   | Date:  | Comments   | Init.            |  |  |       |          |       |  |  |  |  |  |  |  |  |  |  |   |                |                                   |  |                  |               |               |                   |  |          |           |  |  |       |               |                         |                 |
|   |  |  |                  |  |  |       |          |       |  |  |  |  |  |  |  |  |  |  |   |                |                                   |  |                  |               |               |                   |  |          |           |  |  |       |               |                         |                 |
|   |  |  |                  |  |  |       |          |       |  |  |  |  |  |  |  |  |  |  |   |                |                                   |  |                  |               |               |                   |  |          |           |  |  |       |               |                         |                 |
|   |  |  |                  |  |  |       |          |       |  |  |  |  |  |  |  |  |  |  |   |                |                                   |  |                  |               |               |                   |  |          |           |  |  |       |               |                         |                 |
| As Constructed  | CONCEPT PLANS NORTH AVENUE (US 6)  |  | Project No./Code |  |  |       |          |       |  |  |  |  |  |  |  |  |  |  |   |                |                                   |  |                  |               |               |                   |  |          |           |  |  |       |               |                         |                 |
| No Revisions:   | Designer: MMD  | Structure Numbers  |                  |  |  |       |          |       |  |  |  |  |  |  |  |  |  |  |   |                |                                   |  |                  |               |               |                   |  |          |           |  |  |       |               |                         |                 |
| Revised:  | Detailer:  |  |                  |  |  |       |          |       |  |  |  |  |  |  |  |  |  |  |   |                |                                   |  |                  |               |               |                   |  |          |           |  |  |       |               |                         |                 |
| Void:   | Sheet Subset:  | Subset Sheets: 36 of 36  | Sheet Number 37  |  |  |       |          |       |  |  |  |  |  |  |  |  |  |  |   |                |                                   |  |                  |               |               |                   |  |          |           |  |  |       |               |                         |                 |

mullerw01app02\$ 8:28:53 PM \\mullerw01app02\ics\_pdf\_work\_dir\14435\13908\_35\100\_21049DES\_Concept Plan036.dgn  
 6/1/2022 iplo\trvm:tbl MEC-Standard.tbl