

To access the Agenda and Backup Materials electronically, go to [the City of Grand Junction Website](#). To participate or watch the meeting virtually register for the [GoToWebinar](#).



**CITY COUNCIL AGENDA
WEDNESDAY, APRIL 1, 2026
250 NORTH 5TH STREET - AUDITORIUM
5:30 PM – REGULAR MEETING**

Call to Order, Pledge of Allegiance, Moment of Silence

Proclamations

Proclaiming April 2026 as National Donate Life Month in the City of Grand Junction

Proclaiming April 2026 as Water Conservation Month in the City Grand Junction

Appointments

To the Urban Trails Committee

To the Downtown Development Authority Business Improvement District

To the Zoning Board of Appeals

Public Comments

Individuals may comment during this time on any item except those listed under Public Hearings on this agenda.

The public has four options to provide Public Comments: 1) in person during the meeting, 2) virtually during the meeting (registration required), 3) via phone by leaving a message at 970-244-1504 until noon on Wednesday, April 1, 2026 or 4) submitting comments [online](#) until noon on Wednesday, April 1, 2026 by completing this form. Please reference the agenda item and all comments will be forwarded to City Council.

City Manager Report

Boards and Commission Liaison Reports

CONSENT AGENDA

The Consent Agenda includes items that are considered routine and will be approved by a single motion. Items on the Consent Agenda will not be discussed by City Council, unless an item is removed for individual consideration.

1. Approval of Minutes

- a. Minutes of the March 18, 2026 Regular Meeting

2. Agreements

- a. Agreement for Palisade Pool Operations

3. Procurements

- a. Authorize the Contract to Provide and Install Furniture at the Community Recreation Center (CRC)

4. Resolutions

- a. A Resolution Authorizing an Application Great Outdoors Colorado (GOCO) Community Impact Program for Riverfront Trail Completion
- b. A Resolution to Adopt Wildfire Resiliency Code Fees
- c. A Resolution Supporting the Grant Application to the Statewide Internet Portal Authority (SIPA) for Procurement, Project Management, and Permitting Software Systems
- d. A Resolution Approving the Settlement of New National Opioids Six Remnant Defendants Lawsuit and Authorizing the City Manager to Sign Settlement Agreement

REGULAR AGENDA

If any item is removed from the Consent Agenda by City Council, it will be considered here.

5. Public Hearings

- a. Legislative
 - i. An Ordinance Amending the Water and Sewers Code Section 13.40 Graywater Control Program
 - ii. An Ordinance for Downtown Development Authority ("DDA") Supplemental Appropriation

6. Resolutions (not public hearings)


- a. A Resolution of the City Council of the City of Grand Junction, Colorado, Excusing Councilmember Ballard From Certain Absences During Military Deployment and Authorizing Remote Participation

7. Non-Scheduled Comments

This is the opportunity for individuals to speak to City Council about items on tonight's agenda and time may be used to address City Council about items that were discussed at a previous City Council Workshop.

8. Other Business

9. Adjournment



City of Grand Junction, State of Colorado

Proclamation


- Whereas,** April 2026 marks the 23rd National Donate Life Month, a time to raise awareness of organ, eye, and tissue donation, encourage Americans to register as donors, and honor those who have saved and healed lives through the gift of donation; and
- Whereas,** Colorado has been a leader in the nation with nearly 900,000 Coloradans registering to be organ, eye, and tissue donors at the DMV; and
- Whereas,** Donor Alliance, along with their Colorado State Team community partner, the Chris Klug Foundation, educate residents in Colorado and Wyoming on the lifesaving benefits of organ and tissue donation, inspire them to register as donors, and encourage them to share their decision with their family; and
- Whereas,** one donor can save up to 8 lives through organ donation, restore sight in up to 2 people through cornea transplants, and save and heal more than 75 lives through tissue donation; and
- Whereas,** in Colorado and most of Wyoming in 2025, a record 314 heroic organ donors provided 1,036 lifesaving transplants, and 1,880 heroic tissue donors saved and healed more than 140,000 lives with tissue grafts; and
- Whereas,** registering gives hope to more than 1,400 people in Colorado and Wyoming waiting for a lifesaving organ transplant, while compassionately celebrating donors and their families for the gift of life; and
- Whereas,** organ, eye, and tissue donation would not be possible without our community coming together for one united purpose. Saying “Yes” to be an organ, eye, and tissue donor means you are not just checking a box—you are saving and healing lives;

NOW, THEREFORE, I, Cody Kennedy, by the power vested in me as Mayor of the City of Grand Junction, do hereby proclaim April 2026 as

“National Donate Life Month”


in the City of Grand Junction and encourage all community members of Grand Junction to recognize the importance of organ and tissue donation.

IN WITNESS WHEREOF, I have hereunto set my hand and caused to be affixed the official Seal of the City of Grand Junction this 1st day of April 2026.



Mayor





City of Grand Junction, State of Colorado

Proclamation

- Whereas,** the City of Grand Junction and its partner water providers- Ute Water Conservancy District and Clifton Water District- continue to explore ways to manage consumption of water, and to inspire community members to care for our natural resources; and
- Whereas,** Grand Junction is located in an arid climate where drought is a critical and ever-present factor in water use; and
- Whereas,** municipal and other water providers can engage in efforts to inspire our community to become better environmental stewards; and
- Whereas,** the City collaborated with Ute Water Conservancy District and Clifton Water District to develop The Grand Junction Regional Water Efficiency Plan; and
- Whereas,** the City's March 2026 snow survey indicates that the snow water equivalent across the City's Kannah Creek watershed is at 41% of the 35-year historical average; and
- Whereas,** the Bureau of Reclamation's latest most probable forecast for Lake Powell shows it sinking below "power pool" level of 3,490 feet which would disable hydropower generation for seven western U.S. states by December; and
- Whereas,** the City's water customers can track water usage through a customer portal and get alerts about continuous water use indicating a leak; and
- Whereas,** the City offers water conservation rebates and discounts for waterwise lawns, smart watering components, water-efficient appliances, and waterwise gardens.

NOW, THEREFORE, I, Cody Kennedy, by the power vested in me as Mayor of the City of Grand Junction, do hereby proclaim April 2026 as

"Water Conservation Month"

in the City of Grand Junction and encourages all community members to take an active role in water conservation, both during the month of April as well as all year to reduce water consumption.



IN WITNESS WHEREOF, I have hereunto set my hand and caused to be affixed the official Seal of the City of Grand Junction this 1st day of April 2026

Cody Kennedy

Mayor



Grand Junction City Council

Regular Session

Item #

Meeting Date: April 1, 2026
Presented By: Selestina Sandoval, City Clerk
Department: City Clerk
Submitted By: Kerry Graves

Information

SUBJECT:

To the Urban Trails Committee

RECOMMENDATION:

To appoint the interview committee's recommendation to the Urban Trails Committee.

EXECUTIVE SUMMARY:

There are five full-term vacancies on the Urban Trails Committee.

BACKGROUND OR DETAILED INFORMATION:

Diana Rooney, Athena Fouts, Anna Quach, Stephen Meyer, and Brooke Carlson have terms expiring June 30, 2026. Diana Rooney and Stephen Meyer are term limited. Applications were received from Spencer Knapp, Brooke Carlson, Breanna Gonzalez, and Anna Quach Burleigh.

FISCAL IMPACT:

N/A

SUGGESTED MOTION:

I move to (appoint/not appoint) and (reappoint/not reappoint) the interview committee's recommendation to the Urban Trails Committee.

Attachments

None



Grand Junction City Council

Regular Session

Item #

Meeting Date: April 1, 2026

Presented By: Selestina Sandoval, City Clerk

Department: City Clerk

Submitted By: Kerry Graves

Information

SUBJECT:

To the Downtown Development Authority Business Improvement District

RECOMMENDATION:

To appoint the interview committee's recommendation to the Downtown Development Authority Business Improvement District.

EXECUTIVE SUMMARY:

There are two full-term vacancies on the Downtown Development Authority Business Improvement District.

BACKGROUND OR DETAILED INFORMATION:

Steven Boyd and Karli Hyland have terms expiring June 30, 2026. Applications were received from Karli Hyland, Jeremy Arthur, OJ Fausto, Steven Boyd, and Patricia Eddy.

FISCAL IMPACT:

N/A

SUGGESTED MOTION:

I move to (appoint/not appoint) and (reappoint/not reappoint) the interview committee's recommendation to the Downtown Development Authority Business Improvement District.

Attachments

None



Grand Junction City Council

Regular Session

Item #

Meeting Date: April 1, 2026
Presented By: Selestina Sandoval, City Clerk
Department: City Clerk
Submitted By: Selestina Sandoval

Information

SUBJECT:

To the Zoning Board of Appeals

RECOMMENDATION:

To make the appointments by positions (Planning Commission Chair, First Alternate, and Second Alternate) to the Zoning Board of Appeals (ZBOA).

EXECUTIVE SUMMARY:

The City Attorney's Office advises that the City Council appoint members of the ZBOA by position (e.g., the Planning Commission Chair, the First Alternate Planning Commissioner, and the Second Alternate Planning Commissioner) to be in compliance with the Grand Junction Municipal Code.

BACKGROUND OR DETAILED INFORMATION:

The Zoning and Development Code has a Zoning Board of Appeals and indicates that those members shall be appointed by City Council. [§21.02.010(c)(1)] It further states that "Generally, members shall be the Chairperson of the Planning Commission along with the first and second alternate Planning Commission members...." This does not appoint them it just says "generally" that is who the members would be. However, there is no term indicated for members of the Zoning Board of Appeals. The reference is simply to appointments being made "from time-to-time."

The advice from the City Attorney's Office is that the City Council appoint the positions as members of the ZBOA, e.g., the Planning Commission Chair, the first alternate Planning Commissioner, and the second alternate Planning Commissioner. Designating the positions rather than a specific person will save the City from having to change who is appointed when the chairperson changes or when an alternate becomes a regular

member. More importantly, it also avoids the question of how long one serves in the position, as there is no term specified in the Code.

FISCAL IMPACT:

There is no fiscal impact.

SUGGESTED MOTION:

I move to appoint the Planning Commission Chair, and the First and Second Alternates to the Zoning Board of Appeals.

Attachments

None

Grand Junction City Council
Minutes of the Regular Meeting
March 18, 2026

Call to Order, Pledge of Allegiance, Moment of Silence

The City Council of the City of Grand Junction convened into regular session on the 18th day of March, at 5:30 p.m. Those present were Scott Beilfuss, Robert Ballard, Laurel Lutz, Jason Nguyen, Anna Stout, Ben Van Dyke, and Council President Cody Kennedy.

Also present were Deputy City Manager Kimberly Bullen, Interim City Attorney Jeremiah Boies, Engineering and Transportation Director Trent Prall, Fire Marshal Steve Kollar, Fire Chief Peter Skeris, Zoning Supervisor Jessica Johnsen, Planning Manager Thomas Lloyd, City Clerk Selestina Sandoval, and Deputy City Clerk Krystle Koehler.

Council President Kennedy called the meeting to order and led the audience in the Pledge of Allegiance, followed by a moment of silence.

Proclamations

Proclaiming March 31, 2026 as César Chávez Day in the City of Grand Junction

The proclamation was withdrawn.

Proclaiming March 2026 as Brain Injury Awareness Month in the City of Grand Junction

Council President Kennedy read the proclamation. Assistant Director of Health Services Mallory Rodriguez accepted the proclamation.

Public Comments

Public comments were heard from Noreen Alexander, Dennis Simpson, Stephanie Dedduang, Theresa Cambron, and Larry Sipes.

City Manager Report

Deputy Manager (Acting City Manager) Kimberly Bullen had no report.

Boards and Commission Liaison Reports

Councilmember Beilfuss reported on the upcoming car show fundraiser for Hilltop Brain Injury Services, scheduled for Saturday, March 21, 2026, from 1:00 to 4:00 p.m. He also

shared that he attended the People with Lived Experience event at Sunshine Community, as well as interviews for the Business Incubator Center and Urban Trails.

Councilmember Stout reported on Parks and Recreation Advisory Board and Colorado Municipal League (CML).

CONSENT AGENDA

1. Approval of Minutes

- a. Summary of the March 2, 2026 Workshop
- b. Minutes of the March 4, 2026 Regular Meeting
- c. Minutes of the March 4, 2026 Special Meeting Executive Session

2. Set Public Hearings

- a. Legislative
 - i. Introduction of an Ordinance Amending the Water and Sewers Code Section 13.40 Graywater Control Program and Setting a Public Hearing for April 1, 2026
 - ii. Introduction of an Ordinance Amending Section 21.08.020 of the Zoning and Development Code Regarding Bicycle Storage and Parking and Setting a Public Hearing for April 1, 2026 – **MOVED TO THE REGULAR AGENDA**
 - iii. Introduction of an Ordinance for Downtown Development Authority ("DDA") Supplemental Appropriation and Setting Public Hearing for April 1, 2026
- b. Quasi-judicial
 - i. Introduction of an Ordinance for a Planned Development (PD) Outline Development Plan (ODP) for the Camelback Gardens Development Proposed On A Total Of 25.36 Acres Located In Sections 17 and 20, Township 1 South, Range 1 West Of The Ute Meridian, City of Grand Junction, County of Mesa Being All That Land Within Camelback Gardens Boundary Line Adjustment Same As Recorded At Reception Number 3148907, Portions Of The District Open Space Shown On The Following Four (4) Subdivision

Plats 1) The Ridges Filing No. Six Same As Recorded At Reception Number 1259706, 2) Cobblestone Ridges Same As Recorded At Reception Number 1778367, 3) Cobblestone Ridges Phase 2 Same As Recorded At Reception Number 1778368 and 4) Cobblestone Ridges Phase 2 Replat Same As Recorded At Reception Number 1789624 Said District Open Space Also Known As Mesa County Parcel Number 2945-202-17-020 And Tract A Public Open Space Dedicated On Said Cobblestone Ridges Phase 2 Replat Also Known As Mesa County Parcel Number 2945-174-41-012 Over A 17-Year Timeframe And Setting A Public Hearing for April 1, 2026 - **MOVED TO THE REGULAR AGENDA**

3. Agreements

- a. I-70 / 29 Road Interchange Memorandum of Understanding Between the City of Grand Junction and Mesa County for Final Design – **MOVED TO THE REGULAR AGENDA**

4. Procurements

- a. Authorization for I-70 and 29 Road Interchange and 29 Road Corridor Design Services Contract
- b. Authorization of Construction Contract for Street Maintenance — Neighborhood Repairs
- c. Authorization of Construction Contract for the SRTS - Hermosa Avenue Sidewalk Project
- d. Authorize Change Order #3 with JVA Engineering for the design of the Lake Road Lift Station Project

5. Resolutions

- a. A Resolution Vacating a Sewer Easement Located in Tracts J and K of the Chipeta Hollows Subdivision Filing 1 and the Adjacent Southern Parcel, No. 2943-294-00-154
- b. A Resolution Amending Master Intergovernmental Agreements with the Redlands 360 Metropolitan Districts No. 1 and No. 9 Regarding Construction and On-Going Maintenance of Improvements Associated with the Redlands 360 and Canyon Rim Developments

- c. A Resolution Authorizing Redlands Three Sixty, LLC Loan Agreement Extension and Amendment

6. Other Action Items

- a. A Request for 2026 Fireworks Displays at Suplizio Field

Councilmember Ballard moved, and Councilmember Lutz seconded to adopt Consent Agenda Item #1-6. Excluding items 2.a.ii., 2.b.i. and 3.a. Motion carried by a unanimous voice vote.

REGULAR AGENDA

2.a.ii Introduction of an Ordinance Amending Section 21.08.020 of the Zoning and Development Code Regarding Bicycle Storage and Parking and Setting a Public Hearing for April 1, 2026

The Housing Affordability Code Task Force (HACTF) initially provided a recommendation to staff under a previous process where it showed the HACTF recommendation did not meet the criteria and staff's alternative met the criteria. This process, has changed with the HACTF and at the March 5, 2026 HACTF meeting, the HACTF requested this item be rescheduled for City Council consideration as originally submitted. Therefore, two separate recommendations were brought forward for City Council consideration.

The Planning Commission heard this request at a public hearing at its January 13, 2026, meeting. Following discussion, the Commission considered multiple motions related to the proposed amendments. All motions failed (3–2 and 3–2), and one motion did not receive a second. As a result, the Planning Commission does not forward a recommendation of approval or denial to the City Council. At the February 4, 2026 City Council meeting, the council tabled this item.

The HACTF recommends amendments to §21.08.020 (Bicycle Parking and Storage) intended to reduce development costs and increase site design flexibility. The proposal would substantially reduce bicycle parking requirements and remove several location and design standards. The HACTF recommendation would revise Table 21.08-5 to eliminate all long-term bicycle parking requirements and remove minimum bicycle parking requirements for multi-unit dwelling, industrial, and “all other nonresidential” uses. Short-term bicycle parking requirements would remain only for nonresidential categories, including food and beverage, recreation and entertainment, retail, and office uses. The proposal also removes multiple prescriptive bicycle parking standards, including requirements related to proximity to building entrances, access from the street,

motor-vehicle protection, weather coverage, enclosure and security for long-term bicycle parking, cargo bicycle accommodations, aisle widths, rack anchoring, and rack design specifications. Overall, the HACTF recommendation retains limited short-term bicycle parking requirements for certain higher activity uses while eliminating long-term bicycle parking requirements and significantly reducing bicycle parking standards for other development types.

Staff supports the goal of reducing unnecessary regulatory burden and agrees that certain bicycle parking requirements can be disproportionate for low-demand uses or constrained sites. However, staff finds that the HACTF recommendation, as proposed, would remove bicycle parking standards more broadly than necessary and eliminate baseline multimodal access expectations for residential and customer-facing development. As an alternative to the HACTF recommendation, staff proposes targeted amendments to Bicycle Parking and Storage that retain bicycle parking as a development standard while simplifying requirements and improving flexibility.

The staff-prepared amendment revises Table 21.08-5 to establish clear, proportional minimum bicycle parking requirements for residential and nonresidential development. The proposal retains both short-term and long-term bicycle parking requirements, scaled by unit counts for multi-unit residential uses and gross floor area for non-residential uses, including office uses where bicycle parking supports employee commuting and customer-facing uses where short-term bicycle access is most likely. Overall, the staff-prepared alternative balances the goal of reducing regulatory burden with the need to maintain baseline multimodal access standards, ensuring bicycle parking requirements remain clear, enforceable, and appropriately scaled to development intensity.

During final preparation of the staff alternative ordinance language for §21.08.020, staff identified an error in the long-term bicycle parking ratio that was carried forward into the draft. The ratio as written does not reflect staff's intended approach and would result in a higher long-term bicycle parking requirement than anticipated. Staff's intent with the staff alternative was not to increase long-term bicycle parking requirements beyond those produced under the existing bedroom-based standard, but to simplify the requirement into a clearer unit-based ratio while maintaining comparable outcomes. To verify the appropriate correction, staff conducted a case study (see Exhibit 4) using three recent multi-family developments to compare the number of long-term bicycle parking spaces required under:

- the existing Code requirement,
- the ratio incorrectly included in the draft, and

- the corrected staff alternative ratio.

This review confirmed that the draft ratio in the staff-alternative (.15 parking spaces per unit) would generate higher parking counts than the existing Code, which was not the intent. A ratio (.08 spaces per unit) produces results that are more consistent with current requirements. Accordingly, staff is presenting this ratio as a correction to the Staff-Alternative for City Council consideration.

Interim City Attorney Jeremiah Boies was available to answer questions from council.

Comments were heard from Councilmember Stout and Council President Kennedy.

Councilmember Ballard moved, and Councilmember Nguyen seconded to postpone indefinitely. Motion carried by a voice vote 6-1, with Councilmember Stout voting No.

2.b.i Introduction of an Ordinance for a Planned Development (PD) Outline Development Plan (ODP) for the Camelback Gardens Development Proposed On A Total Of 25.36 Acres Located In Sections 17 and 20, Township 1 South, Range 1 West Of The Ute Meridian, City of Grand Junction, County of Mesa Being All That Land Within Camelback Gardens Boundary Line Adjustment Same As Recorded At Reception Number 3148907, Portions Of The District Open Space Shown On The Following Four (4) Subdivision Plats 1) The Ridges Filing No. Six Same As Recorded At Reception Number 1259706, 2) Cobblestone Ridges Same As Recorded At Reception Number 1778367, 3) Cobblestone Ridges Phase 2 Same As Recorded At Reception Number 1778368 and 4) Cobblestone Ridges Phase 2 Replat Same As Recorded At Reception Number 1789624 Said District Open Space Also Known As Mesa County Parcel Number 2945-202-17-020 And Tract A Public Open Space Dedicated On Said Cobblestone Ridges Phase 2 Replat Also Known As Mesa County Parcel Number 2945-174-41-012 Over A 17-Year Timeframe And Setting A Public Hearing for April 1, 2026

Camelback Gardens, LLC and Upland Homes, Inc., and the City of Grand Junction (the Applicants) propose the Camelback Gardens Development (Development), a planned development of 25.36 acres with a residential project on approximately 10.29 acres located at 381 and 409 High Desert Road. The Applicants are requesting approval of a PD ODP for the proposed Development. Approval of the ODP would rezone all properties from PD to PD with a new development framework. The Development is anticipated to be constructed in phases over an approximately 17-year timeframe.

The subject property is currently vacant. On February 4, 2026, City Council adopted Resolution 13-26, authorizing the inclusion of 15.07 acres of City-owned Open Space within the Camelback Gardens PD and ODP boundaries for planning and organizational purposes. This action facilitates cluster development consistent with the Residential Low-density range. Under the clustering provisions as a part of the development, the conserved open space may be included in the density calculation. Based on this methodology, the proposed Development has a resulting density of 3.6 dwelling units per acre (du/ac), which is within the permitted range of 2.0 to 5.5 du/ac for the Residential Low land use designation in the 2020 Comprehensive Plan.

Interim City Attorney Jeremiah Boies was available to answer questions from council.

Comments were heard from Councilmember Ballard, Stout and Council President Kennedy.

Councilmember Van Dyke moved, and Councilmember Ballard seconded to postpone indefinitely. Motion carried by a voice vote, 6-1 with Councilmember Stout voting No.

3.a. I-70 / 29 Road Interchange Memorandum of Understanding Between the City of Grand Junction and Mesa County for Final Design

The proposed memorandum defines the partnership between Mesa County and the City of Grand Junction for design services for I-70 and 29 Road Interchange and 29 Road Corridor.

Engineering and Transportation Director Trent Prall was available to answer questions from council.

Comments were heard from Councilmembers Beilfuss, Nguyen and Ballard.

Councilmember Stout moved, and Councilmember Nguyen seconded to adopt Consent Agenda Item #3.a. Motion carried by a unanimous voice vote.

7.a.i An Ordinance Adopting the 2025 Colorado Wildland Urban Interface Code and Map

Colorado Senate Bill 23-166 established the Wildfire Resiliency Code Board (WRCB) requiring the Board, a section of the Division of Fire Prevention and Control, to adopt model codes and require local governing bodies within identified Wildland Urban Interface (WUI) areas to adopt codes that meet or exceed state regulations. This Ordinance adopts the required code as developed by the Division.

Interim City Attorney Jeremiah Boies, Fire Marshal Steve Kollar, and Fire Chief Peter Skeris presented this item and were available to answer questions from Council.

Comments were heard from Councilmembers Stout, Ballard, Nguyen and Beilfuss.

The public hearing opened at 6:31 p.m.

Comments were heard from Stephanie Dedduang.

The public hearing closed at 6:32 p.m.

Additional comments were heard from Councilmembers Stout, Nguyen, Van Dyke, Lutz and Council President Kennedy.

Councilmember Stout moved, and Councilmember Nguyen seconded to adopt Ordinance No. 5315, an ordinance to amend the GJMC to adopt the 2025 Colorado Wildfire Resiliency Code and Map, amend sections thereof, and repeal any ordinance or parts of an ordinance in conflict therewith, on second reading and final passage, and ordered final publication in pamphlet form. Motion carried by a unanimous roll call vote.

7.b.i A Resolution Accepting the Petition for the Annexation of 7.37 Acres of Land and Ordinances Annexing and Zoning the Ricciardella Annexation to Residential Medium 8 (RM-8), Located at 2716 B 1/4 Road

The applicant, Hwy 50 Self Storage Parking, LLC., requested annexation of approximately 7.37 acres at 2716 B 1/4 Road and a zone of annexation to Residential Medium 8 (RM-8). The property is Annexable Development per the Persigo Agreement and is eligible for annexation per state statutes. The request for annexation was considered concurrently by the City Council with the zone of annexation request.

Zoning Supervisor Jessica Johnsen gave a presentation and was available to answer questions from Council.

Engineer Joe Mailander and applicant Michael McMahon were present and available to answer questions from council.

The public hearing opened at 6:43 p.m.

No comments were heard.

The public hearing closed at 6:43 p.m.

Councilmember Van Dyke moved, and Councilmember Lutz seconded to adopt Resolution No. 28-26, a resolution accepting a petition to the City Council for the annexation of lands to the City of Grand Junction, Colorado, the Ricciardella Annexation, approximately 7.37 acres, located at 2716 B ¼ Road. Motion carried by a unanimous voice vote.

Councilmember Ballard moved, and Councilmember Van Dyke seconded to adopt Ordinance No. 5294, an ordinance annexing territory to the City of Grand Junction, Colorado, the Ricciardella Annexation, approximately 7.37 acres, located at 2716 B ¼ Road, on final passage and ordered final publication in pamphlet form. Motion carried by a unanimous roll call vote.

Councilmember Nguyen moved, and Councilmember Van Dyke seconded to adopt Ordinance No. 5295, an ordinance zoning the Ricciardella Annexation to Residential Medium 8 (RM-8) zone district, on final passage and ordered final publication in pamphlet form. Motion carried by a unanimous roll call vote.

7.b.ii. An Ordinance Rezoning Approximately 1.75 Acres from CG (Commercial General) and I-1 (Industrial Light) to the MU-2 (Mixed Use Light Commercial) Zone District Lying Within the Greater Downtown Commercial Overlay and Industrial Light (I-1) Parcels To Mixed-Use Light Commercial (MU-2) Including Lots 1 - 16, and Lots 23 – 32 All Within Block 10 of The Amended Plat of Benton Canon's First Subdivision Less Those Portions Conveyed to the City Of Grand Junction. The Parcels Are Addressed As 711, 717, 721, 739, 741, And 761 Noland Avenue; 706 Kimball Avenue; 1122 S. 7th Street; Along With Parcels Numbered 2945-231-16-004, 2945-231-16-008, 2945-231-16-031, and 2945-231-16-021

The applicant, Enlightened Real Estate Fund, LLC requested a rezone of twelve properties measuring approximately 1.75 acres from Commercial General (CG) and Industrial Light (I-1) to Mixed-Use Light Commercial (MU-2) located on the west ends of Noland Avenue and Kimball Avenue to support future development. Seven of the parcels are zoned Industrial Light (I-1), and five are zoned Commercial General (CG). The Future Land Use designations for the properties are both Mixed Use and Commercial. The proposed MU-2 zoning is consistent with that designation and also aligns with the City's goals for the Lower Downtown Corridor and more specifically the South 7th Street Corridor within.

Planning Manager Thomas Lloyd and Applicant Representative Kim Kerk of Land Consulting and Development gave presentations and were available to answer questions from Council.

Comments were heard from Councilmember Stout and Beilfuss.

The public hearing opened at 7:02 p.m.

No comments were heard.

The public hearing closed at 7:02 p.m.

There were no further comments heard from Council.

Councilmember Stout moved, and Councilmember Ballard seconded to adopt Ordinance No. 5314, an ordinance to Rezone Approximately 1.75 acres from Commercial General (CG) lying within the Greater Downtown Commercial Overlay and Industrial Light (I-1) parcels to Mixed-Use Light Commercial (MU-2) Including Lots 1 - 16, and Lots 23 – 32 all within Block 10 of the Amended Plat of Benton Canon's First Subdivision Less Those Portions Conveyed to the City of Grand Junction. The parcels are Addressed as 711, 717, 721, 739, 741, and 761 Noland Avenue; 706 Kimball Avenue; 1122 S. 7th Street; Along with Parcels Numbered 2945-231-16-004, 2945-231-16-008, 2945-231-16-031, and 2945-231-16-021. Motion carried by a unanimous roll call vote.

7.b.iii. An Ordinance Rezoning Approximately 12.89 Acres from RM-8 (Residential Medium 8) to RM-12 (Residential Medium 12), Located at 370 and 374 29 Road

Don L. Balerio Sr., Pauline M. Gallegos, and Merle W. Weaver (applicants) requested a rezone of approximately 12.89 acres from RM-8 (Residential Medium 8) to RM-12 (Residential Medium 12) to support the future development of medium-density residential housing. The subject properties are within the Tier 1 Urban Growth Area and are designated as Residential Medium in the Comprehensive Plan. The proposed zone is consistent with Residential Medium land use designation.

Planning Manager Thomas Lloyd and Applicant Representative Kim Kerk of Land Consulting and Development gave presentations and were available to answer questions from Council.

Comments were heard from Councilmember Stout.

The public hearing opened at 7:15 p.m.

No comments were heard.

The public hearing closed at 7:15 p.m.

There were no further comments heard from Council.

Councilmember Stout moved, and Councilmember Lutz seconded to adopt Ordinance No. 5315, an Ordinance to Rezone Approximately 12.89 Acres from RM-8 (Residential Medium 8) to RM-12 (Residential Medium 12), located at 370 and 374 29 Road, on final passage and ordered final publication in pamphlet form. Motion carried by a unanimous roll call vote.

8. Non-Scheduled Comments

No comments were heard.

9. Other Business

There was none.

10. Adjournment

The meeting adjourned at 7:19 p.m.

Selestina Sandoval, MMC

City Clerk





Grand Junction City Council

Regular Session

Item #2.a.

Meeting Date: April 1, 2026
Presented By: Ken Sherbenou, Parks and Recreation Director
Department: Parks and Recreation
Submitted By: Ken Sherbenou

Information

SUBJECT:

Agreement for Palisade Pool Operations

RECOMMENDATION:

Staff recommends approval of the agreement as proposed.

EXECUTIVE SUMMARY:

The Grand Junction Parks and Recreation's Aquatics Division was asked to manage the aquatics operations at the Town of Palisade's municipal swimming pool in exchange for reimbursement. This includes covering all direct costs, all indirect costs and some administrative overhead for providing this service. The City and the Town of Palisade first entered into this agreement in 2009. Each year, it is updated and costs are increased to reflect current staffing and operational needs. If approved by City Council, the City will provide another year of staffing, scheduling, minor maintenance, concessions, and overall operations of public swim and swim lessons. The expertise of the Grand Junction Parks and Recreation's Aquatics Division enables a safe and quality operation of the Town of Palisade Pool and the costs of providing this service are paid by the Town of Palisade. The Town of Palisade, in being a smaller entity, is then able to provide a high-quality service without needing to the requisite expertise and capacity in house that the City of Grand Junction possesses. The agreement has the effect of achieving governmental efficiencies that benefit both organizations and both communities.

BACKGROUND OR DETAILED INFORMATION:

Based on the terms of the agreement, the City agrees to provide all required labor for the Palisade Pool. Labor includes lifeguards, swim instructors, swim coaches, guest service representatives, and pool managers. The City pays all wages, salaries, benefits, and workers' compensation insurance premiums for the required labor for the

Palisade Pool. There are operational efficiencies and economies of scale since the City also hires, trains, and staffs the Orchard Mesa Pool, the Lincoln Park Pool, and, new for 2026, the Grand Junction Community Recreation Center (CRC).

Ellis and Associates Comprehensive Aquatic Risk Management Program, employed at Orchard Mesa Pool, Lincoln Park Pool, and soon to be CRC, is applied to the Palisade Pool. The use of this nationally recognized management program, and all other operational decisions, are made by the Grand Junction Parks and Recreation team. Furthermore, City staff provide basic daily maintenance, including, but not limited to, lawn mowing, facility cleaning, and pool vacuuming. This is reflected in the enclosed proposed agreement, as it is the Town of Palisade's obligation. These include larger-scale maintenance of the Pool. Per the agreement, the Town of Palisade shall repair and/or replace all mechanical and chemical systems. The Town of Palisade will also repair and/or replace all sprinklers, fences, lights, restroom facilities, shelters, tables, benches, sign(s), trash receptacles, and any other feature, facility, or installation of the Pool.

The cost to maintain the Pool, including repairs, upkeep, and utilities, shall be the sole expense and liability of the Town of Palisade. All supplies and equipment required by the City and Ellis and Associates Comprehensive Aquatic Risk Management Program shall be purchased by the Town of Palisade. A detailed list of supplies and equipment is provided in Exhibit D of the enclosed draft Memorandum of Understanding.

FISCAL IMPACT:

The City has included expenses of \$115,417 and offsetting revenues of \$181,775 in the 2026 Adopted Budget.

SUGGESTED MOTION:

I move to (authorize/not authorize) the execution of the Palisade Pool Agreement as proposed between the City of Grand Junction and the Town of Palisade from April 2, 2026 to September 31, 2026.

Attachments

1. Palisade Pool IGA - 2026

INTERGOVERNMENTAL AGREEMENT

THIS INTERGOVERNMENTAL AGREEMENT (“Agreement”) is made and entered into this _____ day of _____, 2026, by and between THE TOWN OF PALISADE, hereinafter called “Town” and THE CITY OF GRAND JUNCTION, a Colorado Home Rule City, hereinafter called “City,” collectively the “Parties.”

R E C I T A L S

The Town is the owner of real property situated at 571 West 5th Street, in Palisade, Colorado, known as Palisade Swimming Pool, hereinafter called “Pool”.

The City and the Town agree that the provision of recreation programs is important to the public in general and specifically to those persons utilizing Palisade Swimming Pool.

In support of the Pool, the City and Town agree that the City will provide all lifeguards, guest service representatives, swim instructors, and pool managers at Palisade Swimming Pool.

An intergovernmental agreement for such purpose is authorized pursuant to Section 18, Article XIV of the Colorado Constitution, Section 29-1-203, C.R.S., Section 22-32-110(1)(f), C.R.S., and other applicable laws.

NOW, THEREFORE, in consideration of the mutual covenants and conditions contained herein and other valuable consideration, the sufficiency of which is acknowledged, the Parties agree as follows:

1. The term of this Agreement will be for six months, commencing April 2, 2026, and ending September 31, 2026, and may be extended for an additional term upon mutual agreement.

2. The City agrees to provide all required labor for the Pool. Labor for purposes of this Agreement is lifeguards, swim instructors, swim coach, guest service representatives, and pool managers. The City will pay all wages, salaries, benefits, and workers’ compensation insurance premiums for the required labor for the Pool. The Town agrees that the standard and customary City and Ellis and Associates Comprehensive Aquatic Risk Management Program shall be applied to the Pool. City staff will provide basic daily maintenance including but not limited to lawn mowing, cleaning of facility, and pool vacuuming.

3. As owner of the Pool, Town agrees to be responsible for maintenance of the Pool. Without limiting the generality of that responsibility, the Town shall repair and/or replace all mechanical, filtration, and chemical systems. The Town will also repair and/or replace all sprinklers, fences, lights, restrooms facilities, shelters, tables, benches, sign(s), trash receptacles and any other feature, facility or installation of the Pool. The cost to maintain the Pool, including repairs, upkeep and utilities shall be the sole expense and liability of the Town. All facility compliance as it refers to Virginia Graeme Baker Pool and Spa Safety Act (15 USC 8001) is the responsibility of the Town of Palisade, as well as all 2010 ADA requirements.

All supplies and equipment required by the City and Ellis and Associates Comprehensive Aquatic Risk Management Program shall be purchased by the Town. A detailed list of supplies and equipment is provided in Exhibit D of the Memorandum of Understanding, which is attached hereto as Exhibit 1 and incorporated herein by reference.

4. The Town and City agree to promptly notify each other should the physical condition of the Pool not be conducive to the safe conduct of any programmed activity in the Pool and/or if maintenance practices may impact in any way, the scheduling of activities in the Pool.

5. The City will register all swim lesson and special event participants as well as manage all public swim entries, swim lessons, and community swim team. The City staff will collect the revenues generated by public swim, swim lessons, private parties, and special events but the Town will retain all revenues.

The Town agrees to give management of all concession operations, including staff and supply expenses, to the City with all revenues being retained by the City.

6. The City and Town agree that for purposes of this Agreement the City's annual expenses to cover all public swim and swim lessons are estimated to be \$181,775. This includes all direct staff costs, indirect staff costs with a Recreation Supervisor and Recreation Coordinator, hiring costs incurred by the City, other administrative overhead expenses, Ellis and Associates audit fees, mileage, special equipment, and uniform costs. The City shall bill the Town a lump sum of \$181,775 in September 2026. Direct labor costs for all mutually agreed upon special events and private parties shall be charged to the Town above and beyond \$181,775.

In the event the City's annual expense exceeds the annual amount for some unforeseen circumstances, the City and Town may renegotiate the base amount based on the City's actual cost.

7. The Town understands and agrees that it will not reserve, schedule or hold any activity at the Pool, for itself or for any other person or entity, without first communicating and coordinating with the City's Parks and Recreation designee. The final determination regarding the scheduling of such activities at the pool will be made jointly by the Town and the City.

8. The Town will set the fees and charges for Pool usage and programming in accordance with the prevailing Town rates in effect as of the date of this Agreement. All fees collected by the City shall be retained by the Town per the provisions of Paragraph 5 herein. Exhibit C of the attached Memorandum of Understanding provides the fee schedule for the Palisade Pool. In addition, it is agreed that the Town and City will allow season pass holders of the respective swimming pool facilities to utilize the pool facilities of the other jurisdiction upon presentation of the other's season pass for an additional \$1.00 charge.

9. The Parties understand and agree that both the City and the Town may be protected by and will rely on and do not waive or intend to waive by any provision of this Agreement the monetary insurance limitations or any other rights, immunities and protections provided by the Colorado Governmental Immunity Act, 24-1-101 et seq., 10 C.R.S., as from time to time amended, or otherwise available.

10. The Town agrees to indemnify and hold harmless the City and its officers and its employees, from and against all liability, claims, demands and expenses, including court costs and attorney fees, on account of any injury, loss or damage, which arise out of or are in any manner connected with the maintenance work to be performed by the Town under this agreement, if such injury, loss or damage is caused by, or is claimed to be caused by, the act, omission or other fault of the Town or any officer or employee of the Town.

The City agrees to indemnify and hold harmless the Town and its officers and its employees, from and against all liability, claims, demands and expenses including court costs and attorney fees, on account of any injury, loss or damage, which arise out of or are in any manner connected with the programming work to be performed by the City under this agreement, if such injury, loss or damage is caused by, or is claimed to be caused by, the act, omission, or other fault of the City or any officer or employee of the City.

11. Any persons employed by either the City or the Town for the performance of work hereunder shall be employees of the respective party and not agents or employees of the other.

12. Neither party may assign or delegate this Agreement or any portion thereof without the prior written consent of the other Party.

13. Each and every term and condition hereof shall be deemed to be a material element of this Agreement. In the event either Party should fail or refuse to perform according to the terms of this Agreement; such party may be declared in default.

14. This Agreement may be terminated by either party for material breach, default of the Agreement by the other party not caused by any action or omission of the other party, or for no reason, by giving the other party written notice of at least thirty (30) days in advance of the termination date. Termination pursuant to this subsection shall not prevent either party from exercising any other legal remedies which may be available to it.

15. The Parties shall reasonably comply with the applicable provisions of the American with Disabilities Act of 1990 and any and all other applicable federal, state or local laws and regulations.

16. This Agreement represents the entire agreement between the Parties and there are no oral or collateral agreements or understandings. Only an instrument in writing signed by the parties may amend this Agreement.

17. The traditional rule that ambiguities shall be construed against the drafter is waived.

18. Venue for any action arising out of or occurring under this Agreement shall be Palisade, Colorado. The agreement shall be controlled by, construed and interpreted in accordance with the law of Town of Palisade and State of Colorado.

TOWN OF PALISADE, COLORADO CITY OF GRAND JUNCTION, COLORADO

Janet Hawkinson
Town Administrator

Date

Mike Bennett
City Manager

Date

RATIFIED

**TOWN OF PALISADE, COLORADO
BOARD OF TRUSTEES**

**CITY OF GRAND JUNCTION CITY
COUNCIL**

Date

Cody Kennedy, Mayor

Date

ATTEST:

ATTEST:

Selestina Sandoval, City Clerk

EXHIBIT 1

MEMORANDUM OF UNDERSTANDING
Regarding
Cooperative Operation and Provision of Lifeguards
For the Palisade Swimming Pool
2026

DATE: April 2, 2026

WHEREAS, City of Grand Junction (City) and Town of Palisade (Town) have a history of cooperation; and,

WHEREAS, there are opportunities for cooperation in the area of recreation services to the benefit of citizens of both jurisdictions and the Grand Valley; and,

WHEREAS, both municipalities are desirous of cooperating and contracting for certain services associated with the provision of life guards and operation of the Palisade Swimming Pool;

NOW THEREFORE BE IT AGREED as follows:

The City of Grand Junction will:

- 1) Hire, employ, supervise and provide Ellis and Associates trained and certified Lifeguards for the Palisade Swimming Pool for the 2026 summer swimming season.
- 2) Pay all wages, benefits, pursuant to Grand Junction personnel policies and pay all workers' compensation insurance premiums for all Life Guards utilized at the Palisade Swimming Pool.
- 3) Provide uniforms for Palisade Swimming Pool staff pursuant to Exhibit A - Uniforms attached hereto.
- 4) Provide sufficient staffing to operate the Palisade Swimming Pool seven days per week from May 23, 2026 through and including September 7, 2026, with a minimum of one Pool Manager, one Guest Services Representative, and an adequate number of Lifeguards during agreed operating hours.
- 5) Provide, provision, open, and staff a concession located on site and keep and retain all revenues generated from the sale of concessions at the Palisade Pool.
- 6) Answer inquires and schedule lessons and special events utilizing employees at the Palisade Pool
- 7) Plan, staff, and manage special events and lessons at the Palisade Pool.
- 8) Collect all admission and fees for pool programs at the Palisade Swimming Pool pursuant to Exhibit C – Palisade Pool Fee Schedule.
- 9) Provide sufficient on and off-site supervision of the Palisade Swimming Pool operation and personnel by the Grand Junction Aquatics Coordinator, Recreation Supervision and other Grand Junction Recreation Office Management staff.

The Town of Palisade will:

- 1) Pay \$181,775 to the City of Grand Junction in September 2026 for direct and indirect staffing costs associated with regular pool operations.
- 2) Pay the additional costs of direct staffing associated with lessons and special events at the hourly rates specified in Exhibit B.
- 3) Equip the Palisade Pool with all supplies and equipment as specified in Exhibit D – Supplies attached hereto.
- 4) Provide space at the Palisade Pool for a concession operation to be operated by the City of Grand Junction.
- 5) Pay all costs of pool repairs, maintenance, and utilities.

IT IS FURTHER AGREED AS FOLLOWS:

- 1) All admission, lesson, special events, or other fees associated with use of the Palisade Swimming Pool will be retained by the Town of Palisade.
- 2) All revenues from concessions will be retained by the City of Grand Junction.
- 3) Grand Junction and Palisade will honor each other's season pass with a \$1 additional charge at their respective pools as follows:
 - Patrons of the Palisade pool with a Grand Junction pool season pass will be allowed admission to the Palisade Pool for \$1.
 - Patrons of the Orchard Mesa and Lincoln Park pools with a Palisade pool season pass will be allowed admission to the Orchard Mesa and Lincoln Park pools for \$1.

City of Grand Junction Authorized Signature

Town of Palisade Authorized Signature

Exhibit A – Uniforms

<u>Item</u>	<u>Cost</u>
Men's Shorts	\$45.00
Women's Shorts	\$30.00
T-shirts	\$10.00
Whistles	\$7.50
Lanyards	\$4.50
Fanny packs	\$10.00
Hats	\$ 18.00
Visors	\$15.00

Women purchase suits. Employees choose a hat or visor. Grand Junction Parks and Recreation purchases and provides all other uniforms.

Exhibit B Staffing & Budget

Direct Staffing Cost

	<u>Managers</u>	<u>Guards</u>	<u>Instructors</u>	<u>GSR</u>
Hours Per Season	940	2803	1431	909
Rate	\$26.55	\$20.52	\$20.52	\$18.71
Cost for 15 weeks	\$24,957	\$57,518	\$29,364	\$17,007

Total Direct Staffing Cost \$128,846

*Does not include special events or private parties, these are billed separately based on mutual agreement.

Indirect Staffing

Aquatics Coordinator Time 120 hours @ \$37.77	\$4,532
Recreation Supervisor Time 40 hours @ \$59.01	\$2360
Management Staff Preseason 50 hours @ \$26.55	\$1328
Administration, overhead and service fee	\$24,777
Mileage	\$600
 Total indirect staffing cost	 \$33,597

Direct Operational Cost

Uniform cost 11 guards @ 95.00 each	\$1,045
Lifeguarding audit fee 3 @ 400.00	\$1,200
Risk Mgt retainer fee	\$400.
Staff hiring/training 11 @ \$1517	\$16,687
 Total direct operational cost	 \$19,332

Exhibit C – Palisade Pool Fee Schedule

Daily Admission

Child (0-2 years):	Free with Paid Adult limit 2 per adult
Youth (3-17 years) & seniors (55+):	\$3
Adult (18-55):	\$4
Senior:	\$2.50
Wednesday all ages:	\$1
Twilight:	\$2.50
Sunday:	\$2.00

Season Passes

Youth:	\$70
Adult:	\$80
Senior:	\$65
Family Pass (upto 6 members):	\$185
*Pass are discounted 50% on July 1	

Punch Card

20 visits, all ages:	\$55
----------------------	------

Group Admissions

10 or more by same group, single day: \$2.50 each

Daycare Swim	\$2.50
--------------	--------

Special Events/Parties

0 – 20 people:	\$80
21 to 50 people:	\$180
51 to 100 people:	\$230
101 to 125 people:	\$280

Exhibit D – Required Equipment and Supplies

Supply Needs

AED
AED Case
AED Rechargeable Battery
AED Trainer
AED Trainer Battery
AED Pads (Adult & Pediatric)x2
Scissors/Deodorant/Razors
Supplemental O2
Rescue Tubes
V-Vac suction
BVM (Adult/Child/Infant)x2
Chamois Cloth Towel
Non-rebreathers
Trauma Bag
Gloves Latex
Gloves Nitride
Bandages
Band-Aids
Gauze pads
Cotton Balls
Tape
Hydrogen Peroxide
CPR/AR Training Mannequins
Vigilance Training Manikin
Life Jackets
CJ Wood Backboard



Grand Junction City Council

Regular Session

Item #3.a.

Meeting Date: April 1, 2026
Presented By: Ken Sherbenou, Parks and Recreation Director
Department: Parks and Recreation
Submitted By: Ken Sherbenou

Information

SUBJECT:

Authorize the Contract to Provide and Install Furniture at the Community Recreation Center (CRC)

RECOMMENDATION:

Staff recommends the City Council authorize the Purchasing Division to enter into a Professional Services Contract with Office Outfitters for furniture at the Community Recreation Center (CRC) at Matchett Park for the not-to-exceed amount of \$450,000.

EXECUTIVE SUMMARY:

The City issued a Request for Proposals (RFP) to select the contractor to complete the provision and installation of furniture at the CRC in the summer of 2026. The selected contractor is responsible for ensuring a professional, complete, and timely provision and installation that meets the City's operational needs. After evaluation of proposals, the evaluation committee selected Office Outfitters to complete this important and very visible element of the Community Recreation Center (CRC).

BACKGROUND OR DETAILED INFORMATION:

The City issued an RFP to qualified contractors to provide commercial-grade furnishings for the new Community Recreation Center. This ensured competitive pricing. As presented to City Council at the discussion and approval of the Guaranteed Maximum Price on November 6, 2024, this is one of the final remaining elements to be approved. The final item planned to be brought forth to the City Council is the fitness contract. This final item is on track for City Council consideration on April 15, 2026.

The City completed the Parks, Recreation, and Open Space (PROS) Master Plan in January 2021. This led to an election on April 6, 2021, where dedicated funding was secured through taxation on sales of cannabis. The number one item on the PROS

Plan was the Community Recreation Center (CRC). Through the summer and fall of 2022, a CRC feasibility study planning process proceeded, which was led by the Council-appointed Parks and Recreation Advisory Board (PRAB). This robust community input process was conducted to develop recommendations about the new CRC to include the location, funding sources, and the size of the facility, as well as the amenities.

On April 4, 2023, the citizens of Grand Junction voted to approve the ballot question to build a new Community Recreation Center. Design by lead architect Barker-Rinker-Seacat is complete, and construction is about 70% complete. Construction is being led by FCI Constructors, working with 35 subcontractors. The final design is for a 107,000 square foot comprehensive Community Recreation Center with five pools, a three-court gym, party rooms, community rooms, fitness rooms, a full-service fitness/weights center, an indoor walk/jog track, child watch, space for St. Mary's hospital physical therapy clinic, a family game area, administrative space, community lounges, and an indoor climbing wall. Furnishings are needed in all the aforementioned spaces.

The formal Request for Proposal (RFP) for the City of Grand Junction Community Recreation Center Furniture (RFP-5748-25-KF) was publicly advertised through BidNet Direct, the City's online procurement platform. The solicitation was also posted on the City of Grand Junction Purchasing website and distributed through the Grand Junction Chamber of Commerce, the Western Colorado Contractors Association, and a targeted list of known furniture providers. An additional notice was published in *The Daily Sentinel* to ensure broad visibility and promote competitive participation. In total, approximately 810 suppliers were notified of the opportunity.

The solicitation attracted approximately 148 plan holders. In response, the City received fourteen (14) proposals from qualified firms, with proposed pricing reaching as high as \$599,403. The following firms submitted proposals (with locations noted):

- **Canter and Associates** – Lakewood, CO
- **Contract Furnishings, Inc.** – Denver, CO
- **Design Resource Group, Inc.** – Denver, CO
- **eSpecial Needs** – St. Louis, MO
- **Hertz Furniture Systems, LLC** – Woodcliff Lake, NJ
- **Indoff, LLC** – St. Louis, MO
- **Merchants and Co.** – Denver, CO
- **Meteor Education, LLC** – Gainesville, FL
- **Office Outfitters and Planners** – Grand Junction, CO
- **OS Offices** – Colorado Springs, CO
- **ProSpace Interiors, Inc.** – Delta, CO
- **Teammates Commercial Interiors** – Denver, CO
- **Working Spaces** – Denver, CO
- **Workplace Resource** – Denver, CO

An evaluation committee consisting of staff members from parks and recreation, engineering/transportation, general services, and purchasing evaluated proposals and conducted interviews with the top five highest-ranked firms: Contract Furnishings, Office Outfitters and Planners, ProSpace Interiors, Working Spaces, and Workplace Resources. Based on initial scoring and interviews, the selection committee identified Office Outfitters as the preferred vendor. Negotiation then ensued as final selections were made with the goal of maintaining the price, maintaining quality, and adding additional needed scope. This included all items specified, as well as additional scope needed to meet planned needs within the construction scope that could be delivered more economically through furnishings. For example, the toddler area, part of the multi-activity, multi-generational corridor, had a turf area and a mound that were very costly. In lieu of that, the area will be turfed, and playful furnishings provided by Office Outfitters will be used. Another example is expensive, fabricated acoustical panels that were removed in the administration space and replaced with furnishings in the skylight areas to provide the same function at much less expense. The budget for this portion of the soft cost budget was \$450,000, the amount recommended for contract approval, which includes the added scope valued at approximately \$20,000. This is included in the cost summary enclosed with this agenda documentation. Provision and installation of the furnishings are scheduled for the summer of 2026.

Per Section 1.1.3 of the Purchasing Manual, confidential information obtained during procurement activities will be protected in accordance with applicable law.

FISCAL IMPACT:

The \$450,000 cost of furnishings is included in the \$82.1 million CRC budget.

SUGGESTED MOTION:

I move to (authorize/not authorize) the City Purchasing Division to enter into a Professional Services Contract with Office Outfitters and Planners for provision and installation of furnishings for the Community Recreation Center (CRC) at Matchett Park for the not-to-exceed amount of \$450,000.

Attachments

1. CRC Furniture RFP Pricing Spreadsheet Summary by Area 3 24 26

Grand Junction Community Recreation Center Furniture

Budget Summary

Orinal Scope

Building Area		Price
Community Rooms	\$	83,430.15
Party Rooms	\$	10,623.48
Circulation	\$	48,652.68
Lobbies/Lounges	\$	55,242.81
Administration	\$	73,968.85
Aquatics	\$	94,744.22
Entry Plaza	\$	12,540.70
Kids Club		\$2,897.51
Subtotal:	\$	382,100.40
Freight:	\$	25,897.11
Installation:	\$	22,523.69
Original Scope Total:	\$	430,521.20

Added Scope

Building Area		Price
Lobbies/Lounges	\$	9,787.50
Circulation	\$	5,021.18
Administration	\$	2,965.50
Subtotal:	\$	17,774.18
Freight:	\$	1,104.62
Installation:		\$600.00
Added Scope Total:	\$	19,478.80

Total: \$ 450,000.00



Grand Junction City Council

Regular Session

Item #4.a.

Meeting Date: April 1, 2026
Presented By: Ken Sherbenou, Parks and Recreation Director
Department: Parks and Recreation
Submitted By: Ken Sherbenou

Information

SUBJECT:

A Resolution Authorizing an Application Great Outdoors Colorado (GOCO) Community Impact Program for Riverfront Trail Completion

RECOMMENDATION:

Staff recommends adoption of the Resolution.

EXECUTIVE SUMMARY:

This resolution authorizes the application to Great Outdoors Colorado (GOCO) for the completion of the riverfront trail within City limits. This agenda item approves the application to the GOCO Community Impact program, due in July 2026. This application represents a collaborative effort between One Riverfront, the City of Grand Junction, Mesa County, and Colorado Parks and Wildlife (CPW) to complete the last remaining trail segment of the Riverfront trail. First in fundraising has been secured with the One Riverfront Foundation pledging \$100,000 on July 24, 2024. Securing this GOCO grant request of \$2,000,000, along with the requisite matches from the City of Grand Junction and Mesa County, would fully fund the project.

One Riverfront and the Riverfront Foundation envisioned a string of pearls along the Colorado River. The string, or trail, has been steadily developed over the decades to provide the backbone of the regional trail system. Over the past three decades, more than \$17 million has been invested by Great Outdoors Colorado (GOCO) into the development of the Riverfront Trail and adjacent projects throughout the Grand Junction area. This does not include any partner, applicant, or other grant contributions to these improvements. This long-standing collaboration, which includes One Riverfront, the Riverfront Foundation, the City of Fruita, the Town of Palisade, Mesa County, CPW, and the City of Grand Junction, has worked steadily toward a continuous trail connection from Palisade to Fruita. With all acquisitions and easements in place,

and design and engineering complete, the riverfront trail within City limits is on the verge of completion with securing construction funding for this final 1.5 mile gap.

BACKGROUND OR DETAILED INFORMATION:

The only remaining gap within Grand Junction City limits is a 1.5-mile segment between 27.5 Road and 29 Road, commonly known as the C-½ Road gap. This segment represents the final unconnected portion within the city limits of the broader Palisade-to-Fruita trail corridor. Until recently, challenges with property acquisition prevented progress. However, in July 2024, the final parcel (the Skinner Property) was successfully acquired through a joint effort by the City, Mesa County, and CPW.

With this final acquisition in place and construction documents nearing completion, funded by a previous CPW grant, the project is now ready for the next phase: construction. Numerous acquisitions have come together to enable the ideal alignment of the trail. In 2022, the trail segment from Las Colonias to the Eagle Rim Bridge was constructed along the Eddy with an easement dedicated to the City. At that same time, the City completed river restoration work along the Eddy. There are five CPW-owned properties along the alignment, including the first acquisition to support this alignment that occurred in 1991. There is a short section of City right-of-way and three easements, all secured: Foster, Heinecke, and M & D. The final piece of property needed was secured in 2024: the Skinner property was acquired at a cost of \$1,665,000. This was split three ways between the City, Mesa County, and CPW.

See enclosed documents for additional detail on the project:

1. A map showing GOCO grants within the river corridor that total over \$17M to all the partners in the riverfront trail: City of Grand Junction, CPW, Mesa County, the Town of Palisade, City of Fruita since 1994
2. A map showing the C 1/2 road gap in the Riverfront trail
3. A map showing the ideal trail alignment and the acquisitions or easements that are secured
4. An excerpt from the construction documents
5. The project funding plan and timeline

With the first in funding secured from One Riverfront, the City, and partners will be well-positioned to seek the largest portion of the funding from GOCO in mid-2026. This legacy project, which has now spanned over 30 years, would finally be complete.

FISCAL IMPACT:

The total project cost is estimated at \$3.6 million. On July 24, 2024, the Riverfront Foundation pledged \$100,000 toward the project, representing the first committed funding. With approval of this resolution, the City plans to request \$2,000,000 from Great Outdoors Colorado (GOCO) in July 2026. The remaining \$1.25 million is proposed to be jointly funded by Mesa County and the City of Grand Junction, with each contributing approximately \$625,000. Funding for those local contributions is planned to be requested through the 2027 budget.

SUGGESTED MOTION:

I move to adopt Resolution No. 29-26 a resolution supporting the application for a Community Impact Grant from the State Board of the Great Outdoors Colorado (GOCO) for completion of the Riverfront Trail within City limits.

Attachments

- 1. RES-GOCO Riverfront Trail Completion 20260323
- 2. CRT-27.5 to 29 Rd GOCO - goco summer '26

RESOLUTION NO. xx-26

A RESOLUTION SUPPORTING AN APPLICATION FOR A GREAT OUTDOORS COLORADO (GOCO) COMMUNITY IMPACT GRANT TO ASSIST WITH FUNDING THE COMPLETION OF THE RIVERFRONT TRAIL

Recitals:

Grand Junction's Riverfront Trail is a key component of the community's infrastructure. As a result of decades of effort from a wide variety of community leaders and organizations, the Riverfront Trail has steadily developed providing an array of amenities along the Trail for a variety of recreational and traveling users. The visionaries of One Riverfront foresaw *a string of pearls along the River*. That string anticipated a complete trail connecting Fruita, Grand Junction and Palisade with multiple *pearls* being developed along the Trail.

Within the City limits there is one gap in the Trail; that gap is between 27 ½ and 29 Roads near C ½ Road. In 2024, in a joint effort to close the gap the City, Mesa County and Colorado Parks and Wildlife (CPW) purchased the final piece of property known as the Skinner property. With the acquisition and preparation of construction documents, which were grant funded in part by CPW, the Skinner property project is ready for construction.

The Riverfront Trail in general and the Skinner property project in particular demonstrate the importance of "long view" planning; because of effort of those dedicated to the Riverfront Trail numerous acquisitions have come together to complete the project with the ideal alignment. Specifically, in 2022, the trail segment from Las Colonias at the Eagle Rim Bridge was constructed along the Eddy with an easement dedicated to the City. At the same time, the City completed River restoration work along the Eddy property. There are five CPW owned properties along the alignment including the first acquisition to support this alignment that occurred in 1991. There is a short section of City right-of-way and three easements - Foster, Heinecke, and M & D – which have all been secured. The Skinner property acquired at a cost of \$1,665,000 which cost was shared by the City, Mesa County and CPW evidences the continuing commitment to completion of the Trail and once constructed the *string of pearls* in the City will be complete.

After due consideration, the Grand Junction City Council by and with the Resolution expresses its continuing support for the Riverfront Trail project and desires the City to submit a grant application to GOCO for construction funding for the Skinner property trail project, and if the grant is awarded, to enter into such further agreements as are necessary and proper to complete that project.

NOW, THEREFORE, BE IT HEREBY RESOLVED BY THE CITY COUNCIL OF THE CITY OF GRAND JUNCTION THAT:

1. The Recitals are incorporated herein with the City Council strongly expressing its support for the application to Great Outdoors Colorado (GOCO) to obtain funds needed to complete the trail construction project.
2. The City Manager is authorized and directed, as provided in this Resolution to work to finalize and timely submit such grant application.

3. If a grant is awarded, the City Council strongly supports the completion of the project and authorizes the City Manager to sign a grant agreement in a form acceptable to the City Attorney as grantee of Great Outdoors Colorado funding.

This Resolution shall be in full force and effect from and after its passage and adoption.

Passed and adopted this 1st day of April 2026.

Cody Kennedy
President of the Grand Junction City Council

ATTEST:

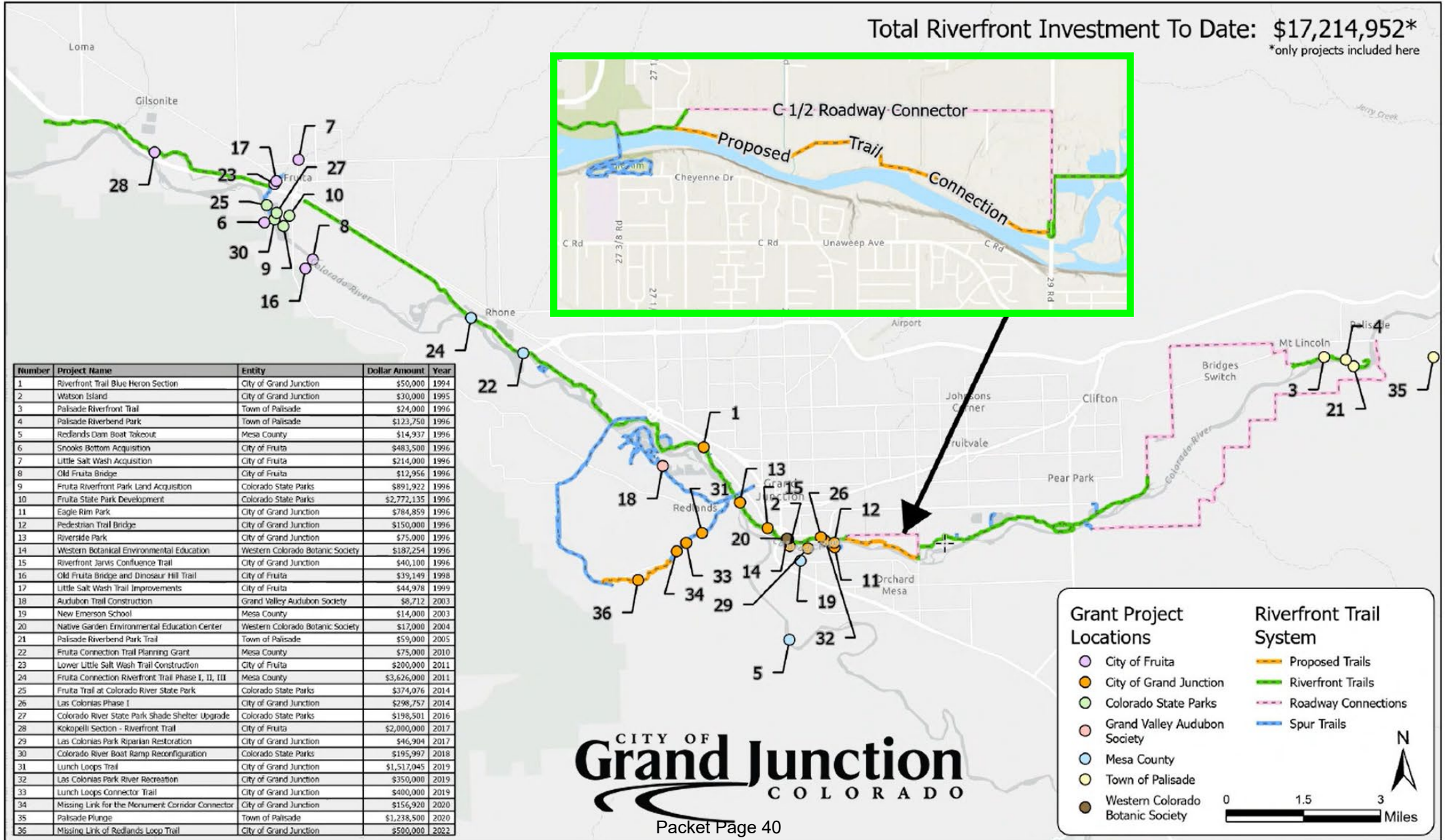
Selestina Sandoval
City Clerk

DRAFT

Riverfront Trail System Investments

Total Riverfront Investment To Date: **\$17,214,952***

*only projects included here




CITY OF
Grand Junction
COLORADO

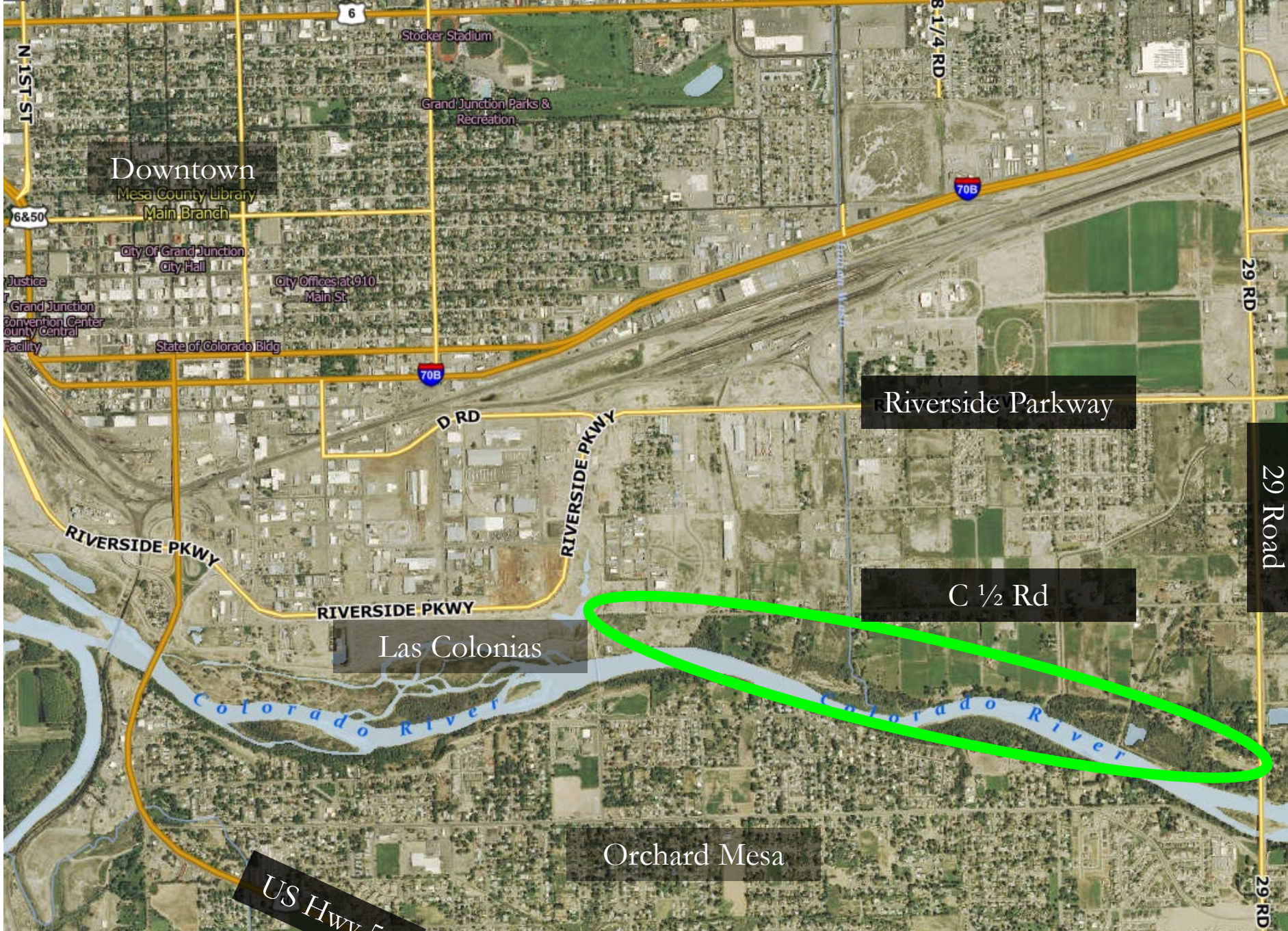
Grant Project Locations

- City of Fruita
- City of Grand Junction
- Colorado State Parks
- Grand Valley Audubon Society
- Mesa County
- Town of Palisade
- Western Colorado Botanic Society

Riverfront Trail System

- Proposed Trails
- Riverfront Trails
- - - Roadway Connections
- Spur Trails





Downtown

Mesa County Library
Main Branch

City Of Grand Junction
City Hall

City Offices at 910
Main St

State of Colorado Bldg

Justice
Grand Junction
Convention Center
County Central
Facility

Stocker Stadium

Grand Junction Parks &
Recreation

Riverside Parkway

29 Road

C 1/2 Rd

Las Colonias

Orchard Mesa

US Hwy 50

CPW Fee Simple

Will Accommodate CRT

City ROW

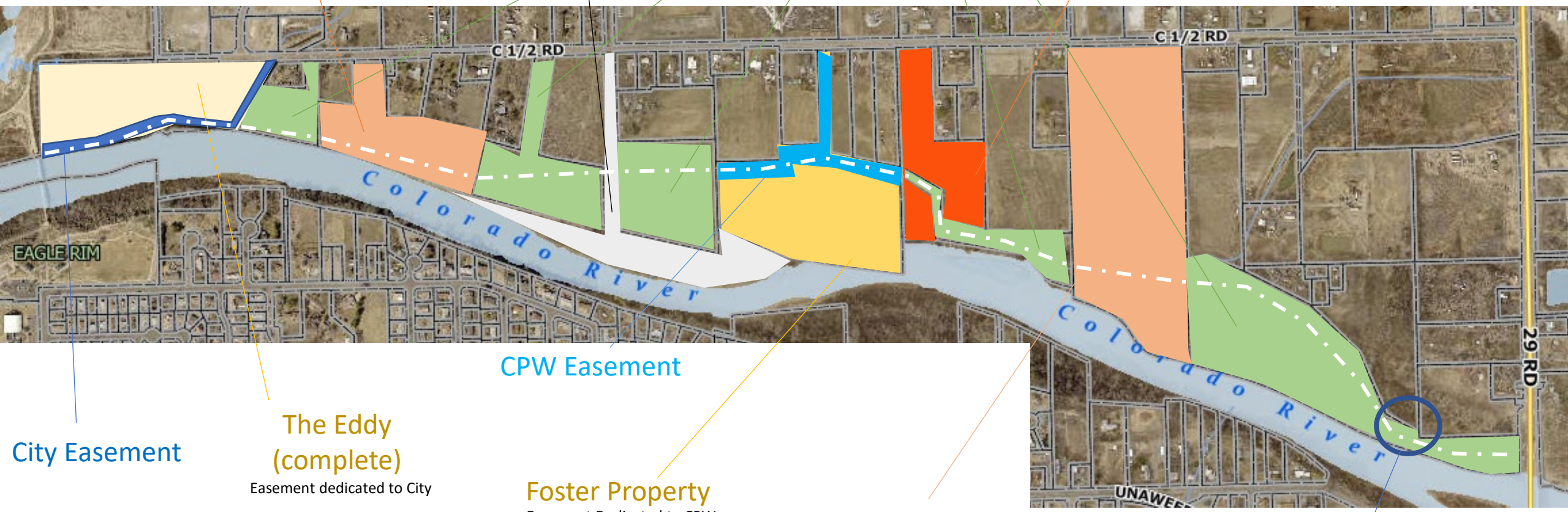
Will Accommodate CRT

Skinner Property

Closed summer 2024

Heinecke Property

Easement Dedicated to CPW
Realigning at Owners Request /
Eagle Nesting



CPW Easement

City Easement

The Eddy (complete)

Easement dedicated to City

Foster Property

Easement Dedicated to CPW

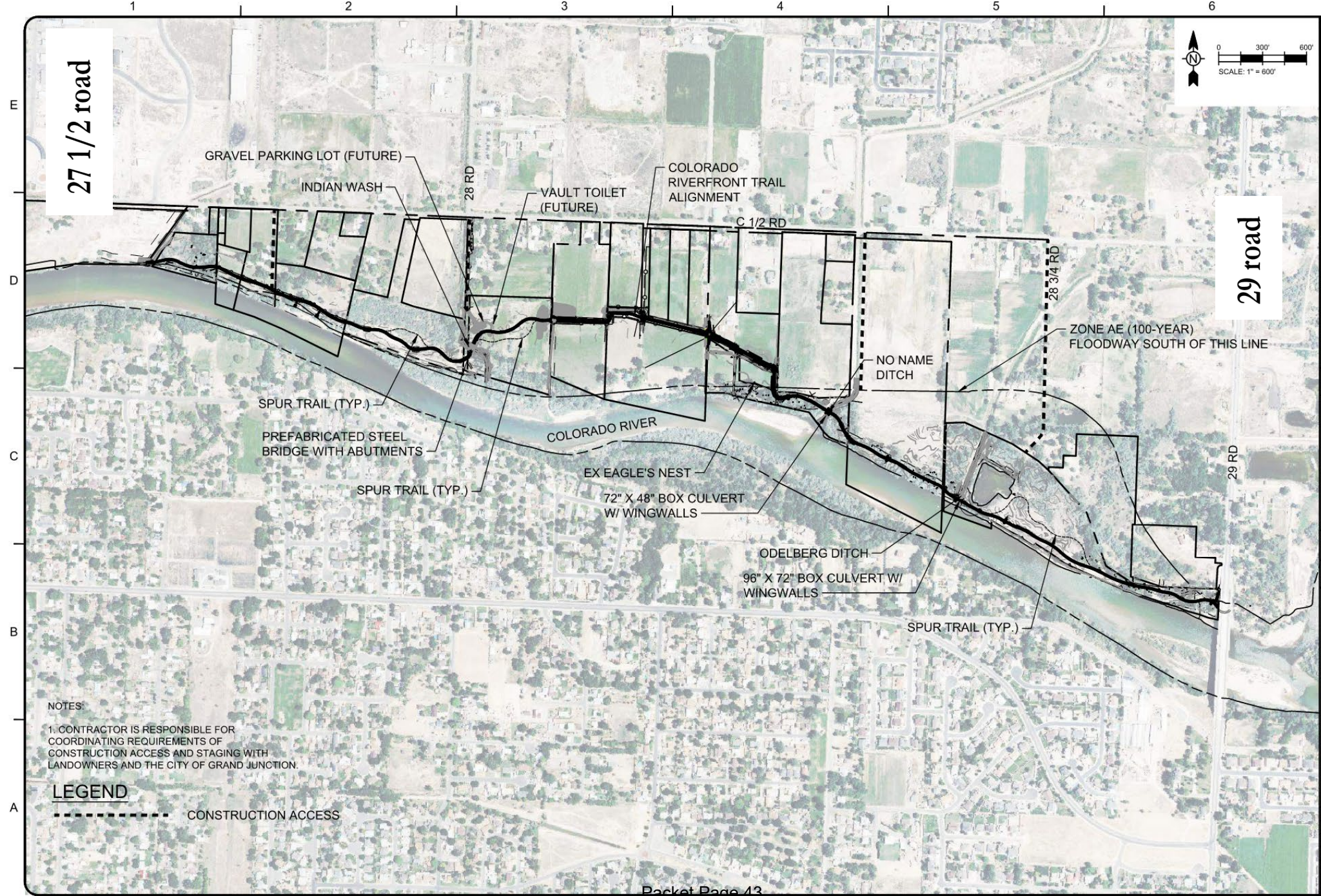
M&D Property

Annexed and Zoned in October 2022 / Conditional Use
Permit for gravel extraction approved August 2023
includes dedication of easement

CPW acquired extra width in May 2020

**Slide 4 – Riverfront Trail 27 ½ to 29 Rd
Property Ownership / Easement Status**

9/26/2024 6:23:07 PM - O:\PROJECTS\BRECKENRIDGE\23362\200-23362-24001\CAD\SHEETFILES\C-104 OVERALL SITE PLAN.DWG - KONDO, ETHAN



NOTES:
 1. CONTRACTOR IS RESPONSIBLE FOR COORDINATING REQUIREMENTS OF CONSTRUCTION ACCESS AND STAGING WITH LANDOWNERS AND THE CITY OF GRAND JUNCTION.

LEGEND
 - - - - - CONSTRUCTION ACCESS

TETRA TECH
 www.tetratech.com
 719 F TEN MILE DRIVE | PO BOX 1906
 FRISCO, CO 80443
 970-423-3420

MARK	DATE	DESCRIPTION	BY
	09/26/24	90% CONSTRUCTION DOCUMENTS	

COLORADO PARKS AND WILDLIFE
 COLORADO RIVERFRONT TRAIL
 27 1/2 ROAD TO 28 ROAD
OVERALL CIVIL SITE PLAN

PROJ: 200-23362-24001
 DESN: KJC
 DRWN: JRM
 CHKD: CDD

C-114

Copyright: Tetra Tech

Project Funding Plan

2022: \$700k Eddy trail connection and restoration (secured)

2024: \$1.665M Skinner Acquisition, split by the City, CPW and Mesa County (secured)

2024: \$350k CPW grant for full design (secured)

July 24, 2025 - One Riverfront Foundation Request (secured)

October 2025 - CPW Grant (CPW) (pending)
April 2026

July 2026 – GOCO Concept Paper (pending)
Awards December 2026

Spring 2027 – Construction starts

Spring 2028 – Construction complete

\$3.6M Project Budget

- \$250k CPW Grant
- \$100k One Riverfront Foundation
- \$2M GOCO
- \$625k Mesa County
- \$625k City of Grand Junction

COLORADO PARKS AND WILDLIFE
 COLORADO RIVERFRONT TRAIL
 27 1/2 ROAD TO 29 ROAD

<table border="1" style="width: 100%; border-collapse: collapse;"> <thead> <tr> <th colspan="2">SHEET INDEX</th> </tr> <tr> <th>SHEET NO.</th> <th>TITLE</th> </tr> </thead> <tbody> <tr><td>G-100</td><td>COVER SHEET</td></tr> <tr><td>G-101</td><td>GENERAL NOTES</td></tr> <tr><td>G-102</td><td>EROSION CONTROL NOTES</td></tr> <tr><td>G-103</td><td>LEGEND AND ABBREVIATIONS</td></tr> <tr><td>G-104 TO G-106</td><td>EARTHWORK TABULATION</td></tr> <tr><td>G-107</td><td>M&S STANDARDS PLAN LIST</td></tr> <tr><td>C-100 TO C-106</td><td>EXISTING CONDITIONS PLAN</td></tr> <tr><td>C-107 TO C-113</td><td>DEMOLITION PLAN</td></tr> <tr><td>C-114</td><td>OVERALL CIVIL SITE PLAN</td></tr> <tr><td>C-115 TO C-121</td><td>GRADING AND DRAINAGE PLAN</td></tr> <tr><td>C-201 TO C-215</td><td>TRAIL PLAN AND PROFILE</td></tr> <tr><td>C-216 TO C-218</td><td>TRAIL CENTERLINE ALIGNMENT TABLE</td></tr> <tr><td>C-220 TO C-225</td><td>CULVERT PLAN AND PROFILE</td></tr> <tr><td>C-226</td><td>CULVERT CENTERLINE ALIGNMENT TABLES</td></tr> <tr><td>C-300 TO C-306</td><td>INITIAL STORMWATER MANAGEMENT PLAN</td></tr> <tr><td>C-307 TO C-313</td><td>INTERIM STORMWATER MANAGEMENT PLAN</td></tr> <tr><td>C-500</td><td>CIVIL DETAILS</td></tr> <tr><td>C-600 TO C-610</td><td>COLORADO RIVERFRONT TRAIL CROSS SECTIONS</td></tr> <tr><td>SA101</td><td>INDIAN WASH PEDESTRIAN BRIDGE GENERAL NOTES</td></tr> <tr><td>SA102</td><td>INDIAN WASH PEDESTRIAN BRIDGE GENERAL LAYOUT</td></tr> <tr><td>SA103</td><td>INDIAN WASH PEDESTRIAN BRIDGE TYPICAL SECTION</td></tr> <tr><td>SA104</td><td>INDIAN WASH PEDESTRIAN BRIDGE BRIDGE HYDRAULIC PLAN</td></tr> <tr><td>SA105</td><td>INDIAN WASH PEDESTRIAN BRIDGE ABUTMENT DETAILS</td></tr> <tr><td>SB101</td><td>NO NAME DITCH BOX CULVERT GENERAL NOTES</td></tr> <tr><td>SB102</td><td>NO NAME DITCH BOX CULVERT GENERAL LAYOUT</td></tr> <tr><td>SB103</td><td>NO NAME DITCH BOX CULVERT CULVERT HYDRAULIC PLAN</td></tr> <tr><td>SC101</td><td>ODELBURG DITCH BOX CULVERT GENERAL NOTES</td></tr> <tr><td>SC102</td><td>ODELBURG DITCH BOX CULVERT GENERAL LAYOUT</td></tr> <tr><td>SC103</td><td>ODELBURG DITCH BOX CULVERT CULVERT HYDRAULIC PLAN</td></tr> <tr><td>L.100 TO L.107</td><td>LANDSCAPE PLANS</td></tr> <tr><td>L.201 TO L.205</td><td>LANDSCAPE DETAILS</td></tr> </tbody> </table>	SHEET INDEX		SHEET NO.	TITLE	G-100	COVER SHEET	G-101	GENERAL NOTES	G-102	EROSION CONTROL NOTES	G-103	LEGEND AND ABBREVIATIONS	G-104 TO G-106	EARTHWORK TABULATION	G-107	M&S STANDARDS PLAN LIST	C-100 TO C-106	EXISTING CONDITIONS PLAN	C-107 TO C-113	DEMOLITION PLAN	C-114	OVERALL CIVIL SITE PLAN	C-115 TO C-121	GRADING AND DRAINAGE PLAN	C-201 TO C-215	TRAIL PLAN AND PROFILE	C-216 TO C-218	TRAIL CENTERLINE ALIGNMENT TABLE	C-220 TO C-225	CULVERT PLAN AND PROFILE	C-226	CULVERT CENTERLINE ALIGNMENT TABLES	C-300 TO C-306	INITIAL STORMWATER MANAGEMENT PLAN	C-307 TO C-313	INTERIM STORMWATER MANAGEMENT PLAN	C-500	CIVIL DETAILS	C-600 TO C-610	COLORADO RIVERFRONT TRAIL CROSS SECTIONS	SA101	INDIAN WASH PEDESTRIAN BRIDGE GENERAL NOTES	SA102	INDIAN WASH PEDESTRIAN BRIDGE GENERAL LAYOUT	SA103	INDIAN WASH PEDESTRIAN BRIDGE TYPICAL SECTION	SA104	INDIAN WASH PEDESTRIAN BRIDGE BRIDGE HYDRAULIC PLAN	SA105	INDIAN WASH PEDESTRIAN BRIDGE ABUTMENT DETAILS	SB101	NO NAME DITCH BOX CULVERT GENERAL NOTES	SB102	NO NAME DITCH BOX CULVERT GENERAL LAYOUT	SB103	NO NAME DITCH BOX CULVERT CULVERT HYDRAULIC PLAN	SC101	ODELBURG DITCH BOX CULVERT GENERAL NOTES	SC102	ODELBURG DITCH BOX CULVERT GENERAL LAYOUT	SC103	ODELBURG DITCH BOX CULVERT CULVERT HYDRAULIC PLAN	L.100 TO L.107	LANDSCAPE PLANS	L.201 TO L.205	LANDSCAPE DETAILS	<p style="text-align: center; font-weight: bold;">PROJECT CONTACT INFORMATION</p> <p>COLORADO PARKS AND WILDLIFE NORTHWEST REGION PROJECT MANAGER CONTACT: ERIC BLAKE PHONE: (970) 255-6190 EMAIL: ERIC.BLAKE@STATE.CO.US</p> <p>CITY OF GRAND JUNCTION DIRECTOR OF PARKS AND RECREATION CONTACT: KEN SHERBENO PHONE: (970) 254-3881 EMAIL: KENSH@GJCITY.ORG</p> <p>GEOTECHNICAL ENGINEER CONTACT: STEVEN PAWLAK PHONE: (970) 945-7988 EMAIL: SPAWLAK@KUMARUSA.COM</p> <p>XCEL ENERGY CONTACT: SARAH CARRICAU PHONE: (970) 244-2656</p> <p>CITY OF GRAND JUNCTION DIRECTOR OF ENGINEERING AND TRANSPORTATION CONTACT: TRENT PRALL PHONE: (970) 256-4047 EMAIL: TRENTONP@GJCITY.ORG</p> <p>GRAND VALLEY DRAINAGE DISTRICT CONTACT: TIM RYAN PHONE: (970) 242-4343 (EXT. 1001) EMAIL: TIM.ADMIN@GVDD.ORG</p> <p>CENTURY LINK CONTACT: CHRIS JOHNSON PHONE: (970) 244-4311</p>	<div style="font-size: small;"> 719F TEN MILE DRIVE, PO BOX 1906 FRISCO, CO 80443 970.423.3420 www.tetratech.com </div> <div style="text-align: center; font-weight: bold; margin-top: 10px;"> TETRA TECH </div> <p>PROJECT LOCATION: MESA COUNTY, CO</p> <p>CLIENT INFORMATION: COLORADO PARKS AND WILDLIFE 1699 BROADWAY DENVER, CO 80216</p> <p>PROJECT No.: 200-23362-24001</p> <p>CLIENT PROJECT No.:</p> <p>PROJECT DESCRIPTION / NOTES:</p> <p>ISSUED: 90% CONSTRUCTION DOCUMENTS SEPTEMBER 26, 2024</p> <p>VICINITY MAP:</p>
SHEET INDEX																																																																				
SHEET NO.	TITLE																																																																			
G-100	COVER SHEET																																																																			
G-101	GENERAL NOTES																																																																			
G-102	EROSION CONTROL NOTES																																																																			
G-103	LEGEND AND ABBREVIATIONS																																																																			
G-104 TO G-106	EARTHWORK TABULATION																																																																			
G-107	M&S STANDARDS PLAN LIST																																																																			
C-100 TO C-106	EXISTING CONDITIONS PLAN																																																																			
C-107 TO C-113	DEMOLITION PLAN																																																																			
C-114	OVERALL CIVIL SITE PLAN																																																																			
C-115 TO C-121	GRADING AND DRAINAGE PLAN																																																																			
C-201 TO C-215	TRAIL PLAN AND PROFILE																																																																			
C-216 TO C-218	TRAIL CENTERLINE ALIGNMENT TABLE																																																																			
C-220 TO C-225	CULVERT PLAN AND PROFILE																																																																			
C-226	CULVERT CENTERLINE ALIGNMENT TABLES																																																																			
C-300 TO C-306	INITIAL STORMWATER MANAGEMENT PLAN																																																																			
C-307 TO C-313	INTERIM STORMWATER MANAGEMENT PLAN																																																																			
C-500	CIVIL DETAILS																																																																			
C-600 TO C-610	COLORADO RIVERFRONT TRAIL CROSS SECTIONS																																																																			
SA101	INDIAN WASH PEDESTRIAN BRIDGE GENERAL NOTES																																																																			
SA102	INDIAN WASH PEDESTRIAN BRIDGE GENERAL LAYOUT																																																																			
SA103	INDIAN WASH PEDESTRIAN BRIDGE TYPICAL SECTION																																																																			
SA104	INDIAN WASH PEDESTRIAN BRIDGE BRIDGE HYDRAULIC PLAN																																																																			
SA105	INDIAN WASH PEDESTRIAN BRIDGE ABUTMENT DETAILS																																																																			
SB101	NO NAME DITCH BOX CULVERT GENERAL NOTES																																																																			
SB102	NO NAME DITCH BOX CULVERT GENERAL LAYOUT																																																																			
SB103	NO NAME DITCH BOX CULVERT CULVERT HYDRAULIC PLAN																																																																			
SC101	ODELBURG DITCH BOX CULVERT GENERAL NOTES																																																																			
SC102	ODELBURG DITCH BOX CULVERT GENERAL LAYOUT																																																																			
SC103	ODELBURG DITCH BOX CULVERT CULVERT HYDRAULIC PLAN																																																																			
L.100 TO L.107	LANDSCAPE PLANS																																																																			
L.201 TO L.205	LANDSCAPE DETAILS																																																																			

TETRA TECH ASSUMES NO RESPONSIBILITY FOR EXISTING UTILITY LOCATIONS (HORIZONTAL AND VERTICAL). THE EXISTING UTILITIES SHOWN ON THIS DRAWING HAVE BEEN PLOTTED FROM THE BEST AVAILABLE INFORMATION. IT IS, HOWEVER, THE RESPONSIBILITY OF THE CONTRACTOR TO FIELD VERIFY THE LOCATION OF ALL UTILITIES PRIOR TO THE COMMENCEMENT OF ANY CONSTRUCTION ACTIVITIES.

Utility Notification Center of Colorado
 Administrative Office 303-232-1991
 16361 Table Mountain Parkway Golden, CO 80403
 CALL 2-BUSINESS DAYS IN ADVANCE BEFORE YOU DIG, GRADE, OR EXCAVATE FOR THE MARKING OF UNDERGROUND MEMBER UTILITIES.



Grand Junction City Council

Regular Session

Item #4.b.

Meeting Date: April 1, 2026

Presented By: Jeremiah Boies, Interim City Attorney

Department: City Attorney

Submitted By: Jeremiah Boies

Information

SUBJECT:

A Resolution to Adopt Wildfire Resiliency Code Fees

RECOMMENDATION:

Staff recommends adoption of this Resolution.

EXECUTIVE SUMMARY:

Ordinance 5313, adopted by City Council on March 18, 2026, includes a provision requiring the adoption of certain fees for implementation of the Wildfire Resiliency Code. This Resolution adopts a fee schedule for those fees.

BACKGROUND OR DETAILED INFORMATION:

Colorado Senate Bill 23-166 established the Wildfire Resiliency Code Board requiring the Board, a section of the Division of Fire Prevention and Control, to adopt model codes and require local governing bodies within identified Wildland Urban Interface areas to adopt codes that meet or exceed state regulations.

8 CCR 1507-39 adopts the minimum codes and standards for hardening structures and reducing fire risk in the defensible space surrounding structures in the wildland-urban interface known as the "2025 Colorado Wildfire Resiliency Code" (Code) and the associated "Colorado Wildfire Resiliency Code Map" (Map). It applies to all newly constructed buildings and structures as well as significant additions, repairs and remodels.

Pursuant to the requirement of Colorado law to adopt the Wildfire Resilience Code and Map, the Grand Junction City Council adopted said code on March 18, 2026, under Ordinance No. 5313. Included in the code is a requirement to set certain fees to implement the code. This Resolution is to establish the fees for that code.

Attached to this Resolution is a fee schedule from the Grand Junction Fire Department for implementation of the requirements of review, inspection, site visits, and consultations. The fees are in line with similar fees adopted by Mesa County for their implementation of this same code.

FISCAL IMPACT:

Fee generated through the Wildfire Resiliency Code, will be used to offset costs associated with the implementation and ongoing costs of the program. A supplemental appropriation for the costs associated with program will come before City Council later in the year.

SUGGESTED MOTION:

I move to adopt Resolution No. 30-26, a Resolution adopting fees pursuant to the Wildfire Resiliency Code.

Attachments

- 1. RES - A RESOLUTION ADOPTING WILDFIRE RESILIENCY FEES

1
2
3
4
5
6
7
8
9
10
11
12
13
14
15
16
17
18
19
20
21
22
23
24
25
26
27
28
29
30
31
32
33
34
35
36

RESOLUTION NO. _____

A RESOLUTION ADOPTING FEES PURSUANT TO THE WILDFIRE RESILIENCY CODE

RECITALS:

Colorado Senate Bill 23-166 established the Wildfire Resiliency Code Board requiring the Board, a section of the Division of Fire Prevention and Control, to adopt model codes and require local governing bodies within identified Wildland Urban Interface areas to adopt codes that meet or exceed state regulations.

8 CCR 1507-39 adopts the minimum codes and standards for hardening structures and reducing fire risk in the defensible space surrounding structures in the wildland-urban interface known as the “2025 Colorado Wildfire Resiliency Code” (Code) and the associated “Colorado Wildfire Resiliency Code Map” (Map). It applies to all newly constructed buildings and structures as well as significant additions, repairs and remodels.

Pursuant to the requirement of Colorado law to adopt the Wildfire Resilience Code and Map, the Grand Junction City Council adopted said code on March 18, 2026, under Ordinance No. 5313. Included in the code is a requirement to set certain fees to implement the code. This Resolution is to establish the fees for that code.

Attached to this Resolution is a fee schedule from the Grand Junction Fire Department for implementation of the requirements of review, inspection, site visits, and consultations. The fees are in line with similar fees adopted by Mesa County for their implementation of this same code.

NOW, THEREFORE, BE IT RESOLVED BY THE CITY COUNCIL OF THE CITY OF GRAND JUNCTION:

1. The foregoing Recitals are incorporated herein.
2. The fee schedule attached as Exhibit A is hereby adopted by the Grand Junction City Council.
3. This fee schedule shall go into effect at the effective date of Ordinance No. 5313.

PASSED AND ADOPTED THIS ____ DAY OF _____, 2026.

Cody Kennedy

37 President of City Council

38

39 ATTEST:

40

41 _____

42 Selestina Sandoval

43 City Clerk

44

DRAFT

EXHIBIT A, FEE SCHEDULE

Fire Prevention Services - Colorado Wildfire Resiliency Code	
Wildfire Mitigation Site Plan Reviews and Ground Truthing Assessments	
CWRC - Overall Development Site Plan Review	\$200
CWRC - Individual Lot Site Plan Review (R3 Occupancies - Single Family Dwelling/Duplex/Townhome)	\$50
CWRC - Individual Lot Site Plan Review (All Other Occupancies)	\$100
CWRC - Field Inspection/Site Visit/Consultation	\$50 each

DRAFT



Grand Junction City Council

Regular Session

Item #4.c.

Meeting Date: April 1, 2026
Presented By: Jay Valentine, Chief Financial Officer
Department: General Services
Submitted By: Duane Hoff, Contracts Administrator

Information

SUBJECT:

A Resolution Supporting the Grant Application to the Statewide Internet Portal Authority (SIPA) for Procurement, Project Management, and Permitting Software Systems

RECOMMENDATION:

Authorize the City Manager to submit a grant application to Colorado's Statewide Internet Portal Authority (SIPA) for purchase and implementation of improved procurement, project management, and permitting software systems.

EXECUTIVE SUMMARY:

Staff is seeking City Council support to pursue grant funding through the Statewide Internet Portal Authority (SIPA) to assist with the acquisition and implementation of software solutions for procurement & contracting, project management, and right-of-way permitting. These tools will improve efficiency, transparency, and coordination across departments while leveraging recent investments in enterprise systems, keeping in alignment with the City's Core Values of Continuous Improvement, Collaborative Partnerships, and Exemplary Service to our community.

BACKGROUND OR DETAILED INFORMATION:

City Software Needs

The City has recently completed a significant investment in a new Enterprise Resource Planning (ERP) system, known as GJ Cloud, which integrates Finance, Budgeting, and Human Resources functions. With this foundational system now in place, the City is well-positioned to expand its use of modern, integrated software solutions into other operational areas.

For several years, the Purchasing and Engineering Divisions have identified the need for enhanced procurement and project management tools. However, implementation was intentionally deferred until the ERP system was fully operational to ensure compatibility and maximize integration opportunities.

Additionally, the Utilities Department has budgeted for implementation of a new asset management system starting in 2026. The selected vendor, OpenGov, (currently utilized by the Parks and Recreation Department for their asset management) also offers procurement & contracting, project management, and right-of-way permitting modules that could support and integrate directly with the asset management system.

SIPA Grant Information

The mission of the Colorado SIPA is to provide efficient and effective services for residents through the use of modern business practices and innovative technology solutions. The SIPA GovGrants Program will serve that mission by providing funding and support to innovative government technology projects at all levels of government across the state of Colorado. Since the program's launch in 2024, SIPA GovGrants has made more than 80 awards totaling over \$30 million collectively for governments across Colorado.

The SIPA GovGrants program opened its Spring 2026 grant cycle on March 9, 2026 and is accepting applications through April 10, 2026. The grant cycle is specifically focused on supporting progress toward the following goals:

- Improving the efficiency and effectiveness of government service delivery to the people of Colorado
- Implementing innovative, high-impact, and scalable technology solutions that help cement Colorado's status as a leader in civic technology.

Applications for the Spring 2026 will be accepted through April 10th, 2026 and City staff proposes pursuing this grant opportunity to fund Procurement, Project Management, and Right-of-Way Permitting software through the OpenGov system.

Proposed Software Benefits

Implementation of the proposed OpenGov Procurement, Project Management, and Right-of-Way Permitting software systems would provide several key benefits:

- Improved operational efficiency and reduced manual processes
- Enhanced interdepartmental coordination and communication
- Greater transparency and accountability in procurement and project delivery
- Streamlined permitting processes for contractors and the public
- Better data integration and reporting capabilities
- Alignment with industry best practices for municipal operations

While the final cost request for the grand application is still being determined, the estimated grant request by the City is up to \$500,000.

FISCAL IMPACT:

The project is estimated at approximately \$500,000 for the purchase and implementation of the proposed software systems. The City seeks to request up to \$500,000 from the Colorado SIPA for implementation of the project, with no matching local funds required. If the grant is awarded, staff will return to City Council to request a supplemental appropriation to authorize expenditure of the awarded funds.

Any ongoing subscription costs or other operational expenses not covered by the grant would be incorporated into future budget planning and evaluated as part of the annual budget process.

SUGGESTED MOTION:

I move to adopt Resolution No. _____, a resolution approving City Manager to submit a grant application to Colorado's Statewide Internet Portal Authority for purchase and implementation of improved procurement, project management, and permitting software systems.

Attachments

1. Resolution XX-26

CITY OF GRAND JUNCTION, COLORADO

Resolution No. __-26

A RESOLUTION SUPPORTING THE GRANT APPLICATION TO THE STATEWIDE INTERNET PORTAL AUTHORITY (SIPA) FOR PROCUREMENT, PROJECT MANAGEMENT, AND PERMITTING SOFTWARE SYSTEMS

The City Council of the City of Grand Junction, Colorado resolves that:

The City, by, with and through this Resolution supports and authorizes application to the Colorado Statewide Internet Portal Authority (SIPA) for Procurement, Project Management, and Right-of-Way Permitting software systems.

The mission of the Colorado Statewide Internet Portal Authority (SIPA) is to provide efficient and effective services for residents through the use of modern business practices and innovative technology solutions. The SIPA GovGrants Program will serve that mission by providing funding and support to innovative government technology projects at all levels of government across the state of Colorado. Since the program's launch in 2024, SIPA GovGrants has made more than 80 awards totaling over \$30 million collectively for governments across Colorado.

The SIPA GovGrants program opened its Spring 2026 grant cycle on March 9, 2026 and is accepting applications through April 10, 2026. The grant cycle is specifically focused on supporting progress toward; improving the efficiency and effectiveness of government service delivery to the people of Colorado, and implementing innovative, high-impact, and scalable technology solutions that cement Colorado's status as a leader in civic technology.

In accordance with the grant purposes and the City of Grand Junction's Strategic Priorities, the City seeks to pursue grant support to assist with the acquisition and implementation of software solutions for procurement & contracting, project management, and right-of-way permitting. These tools will improve efficiency, transparency, coordination across departments, reduce manual processes, provide data integration between systems, and improve reporting capabilities.

The cost of implementation and first year of operating expenses are estimated at \$500,000. City staff are seeking support to submit a SIPA grant application for up to \$500,000 for the proposed software system improvements with no matching local funds required. Any ongoing subscription fees or other operational costs not covered by the grant would be incorporated into future budget planning and evaluated as part of the annual budget process.

The Grand Junction City Council supports and authorizes the expenditure of resources necessary to meet the terms and obligations, including established deadlines, of any SIPA grant(s) awarded for the software systems. If a grant is awarded, the City Council hereby authorizes the City Manager to sign the SIPA grant agreement for the project.

PASSED and ADOPTED this 1st day of April 2026.

Cody Kennedy
President of the Council

ATTEST:

Selestina Sandoval
City Clerk



Grand Junction City Council

Regular Session

Item #4.d.

Meeting Date: April 1, 2026

Presented By: Jeremiah Boies, Interim City Attorney

Department: City Attorney

Submitted By: Jeremiah Boies

Information

SUBJECT:

A Resolution Approving the Settlement of New National Opioids Six Remnant Defendants Lawsuit and Authorizing the City Manager to Sign Settlement Agreement

RECOMMENDATION:

Staff recommend approval of the Resolution

EXECUTIVE SUMMARY:

This Resolution approves the City to enter into a settlement agreement with various additional pharmaceutical manufacturer and distributor defendants (Six Remnant Defendants) alleged to be involved in the national opioid crisis and to receive funds from the settlement for uses authorized by the agreement.

BACKGROUND OR DETAILED INFORMATION:

In Resolution 90-21, the City Council authorized the City to enter into a settlement agreement along with the State of Colorado and multiple Colorado local governments to settle a lawsuit against various pharmaceutical manufacturers and distributors allegedly involved in the national opioid crisis and enter into a Memorandum of Understanding with the Colorado Attorney General regarding the allocation, distribution, and expenditures of settlement funds on behalf of the State of Colorado and various regions. The City of Grand Junction was not a litigant in this lawsuit but benefited from the distribution of funds from this settlement.

Separate litigation commenced against additional various pharmaceutical manufacturers and distributors (Six Remnant Defendants) alleged to be involved in the national opioid crisis. The City of Grand Junction was not a litigant in this lawsuit, but multiple other Colorado local governments were litigants. The result of this litigation is a settlement to which the City of Grand Junction is eligible to participate. The settlement

agreement is attached to this resolution. Participation has an “opt-in” requirement where the City, in order to receive its portion of the settlement funds, must participate in the settlement and sign the settlement agreement. Opting into the settlement will cause the City to receive a proportional percentage of the settlement funds. This settlement is distinct and separate from the settlement authorized in Resolution 90-21.

Approval of this Resolution will allow the City Manager to sign the settlement agreement and receive settlement funds. Those funds will only be allowed to be used for opioid remediation as listed in Exhibit D of the settlement agreement. Opting into the settlement will also waive the City’s ability to litigate against these defendants for the causes of action settled by this agreement in the future.

FISCAL IMPACT:

The City will receive a proportional percentage of settlement funds contained in the settlement agreement. Funds may only be used for purposes contained in Exhibit D of the settlement agreement.

SUGGESTED MOTION:

I move to adopt Resolution 32-26, a Resolution Approving the Settlement of New National Opioids Six Remnant Defendants Lawsuit and Authorizing the City Manager to Sign Settlement Agreement.

Attachments

- 1. RES - A RESOLUTION APPROVING SETTLEMENT NEW OPIOIDS SIX REMNANT DEFENDANTS
- 2. RES - A RESOLUTION APPROVING SETTLEMENT NEW OPIOIDS SIX REMNANT DEFENDANTS

1 **RESOLUTION NO. _____**

2 **A RESOLUTION APPROVING THE SETTLEMENT OF NEW NATIONAL OPIOIDS**
3 **SIX REMNANT DEFENDANTS LAWSUIT AND AUTHORIZING THE CITY MANAGER**
4 **TO SIGN SETTLEMENT AGREEMENT**

5 **RECITALS:**

6 In Resolution 90-21, the City Council authorized the City to enter into a settlement
7 agreement along with the State of Colorado and multiple Colorado local governments to
8 settle a lawsuit against various pharmaceutical manufacturers and distributors allegedly
9 involved in the national opioid crisis and enter into a Memorandum of Understanding
10 with the Colorado Attorney General regarding the allocation, distribution, and
11 expenditures of settlement funds on behalf of the State of Colorado and various regions.
12 The City of Grand Junction was not a litigant in this lawsuit but benefited from the
13 distribution of funds from this settlement.

14
15 Separate litigation commenced against additional various pharmaceutical
16 manufacturers and distributors (Six Remnant Defendants) alleged to be involved in the
17 national opioid crisis. The City of Grand Junction was not a litigant in this lawsuit, but
18 multiple other Colorado local governments were litigants. The result of this litigation is a
19 settlement to which the City of Grand Junction is eligible to participate. The settlement
20 agreement is attached to this resolution. Participation has an "opt-in" requirement where
21 the City, in order to receive its portion of the settlement funds, must participate in the
22 settlement and sign the settlement agreement. Opting into the settlement will cause the
23 City to receive a proportional percentage of the settlement funds. This settlement is
24 distinct and separate from the settlement authorized in Resolution 90-21.

25
26 Approval of this Resolution will allow the City Manager to sign the settlement agreement
27 and receive settlement funds. Those funds will only be allowed to be used for opioid
28 remediation as listed in Exhibit D of the settlement agreement. Opting into the
29 settlement will also waive the City's ability to litigate against these defendants for the
30 causes of action settled by this agreement in the future.

31
32 **NOW, THEREFORE, BE IT RESOLVED BY THE CITY COUNCIL OF THE CITY OF**
33 **GRAND JUNCTION:**

34 The foregoing Recitals are incorporated herein. The City Manager, with the concurrence
35 of the City Attorney, is hereby authorized to enter into and sign the settlement
36 agreement attached to this resolution. The City Manager is authorized to take any
37 action necessary to effectuate participation in this settlement.

38
39 **PASSED AND ADPOTED THIS ___ DAY OF _____, 2026.**

40
41 _____

42 Cody Kennedy
43 President of City Council

44
45 ATTEST:

46
47 _____

48 Selestina Sandoval
49 City Clerk

50

DRAFT

National Opioids Settlements: Six Remnant Defendants
Notice and Claims Administrator
opioidsparticipation@rubris.com

To: Grand Junction city, CO
Reference Number: CL-2014516

***THIS SETTLEMENT OVERVIEW CONTAINS IMPORTANT INFORMATION ABOUT
THE SIX REMNANT DEFENDANTS NATIONAL OPIOID SETTLEMENT***

SIX REMNANT DEFENDANTS SETTLEMENT OVERVIEW

A new national opioid settlement has been reached with six regional distributors/dispenser defendants (Remnant Defendants Settlement): Associated Pharmacies, Inc (and American Associated Pharmacies); J M Smith Corporation; Louisiana Wholesale Drug Company, Inc.; Morris and Dickson Co.; North Carolina Mutual Wholesale Drug Company, Inc.; and United Natural Foods, Inc. (including its subsidiaries SuperValu and Advantage Logistics) (Six Remnant Defendants). There is one settlement agreement covering the combined settlement with the Six Remnant Defendants.

If effectuated, the proposed Remnant Defendants Settlement will result in the the Six Remnant Defendants paying a combined \$97,625,000.00 in cash for purposes of abating the opioid epidemic. An Eligible Entity's participation in the Remnant Defendants Settlement, the Settlement will result in a one-time settlement payment to each Eligible Entity. The Settlement funds must be used for the *Core Strategies and Approved Uses* set forth in Exhibit D of the Remnant Defendant Settlement Agreement.

The Remnant Defendants Settlement does not include State Attorneys General or any amount allocated to a State. Rather, this Settlement will be distributed only and directly to any Eligible Entity that participates by signing and returning the *Combined Subdivision Participation and Release Form* by the deadline.

The allocation to participating entities will be calculated using the national Denver model but removing from the equation any amount that the Denver model would allocate to a State Attorney General or a State allocation. Specifically, the interstate allocation formula will be used to calculate what amount should go to all the subdivisions in each state and then apply the intrastate allocation as between all subdivisions who are either a litigating subdivision or a non-litigating subdivision with a population of 30,000 or more. Using that methodology, a national pro-rata percentage was created. That allocation percentage of participation is reflected in Exhibit E of the Remnant Defendant Settlement Agreement.



Eligible Entities must decide whether to participate by **Monday, May 4, 2026.**

WHO IS RUBRIS INC. AND WHAT IS THE NOTICE AND CLAIMS ADMINISTRATOR?

The Settlement provides that a Notice and Claims Administrator will provide notice and manage the collection of participation forms. Rubris, Inc. is the Notice and Claims Administrator for this new Settlement and was also retained for the prior national opioid settlements.

WHY IS YOUR ENTITY RECEIVING THIS NOTICE?

Your entity is eligible to participate in this Settlement. This Notice is also sent directly to counsel for each Eligible Entity if the Notice and Claims Administrator has their information. *If you are represented by an attorney with respect to opioid claims, please contact them.*

WHERE CAN YOU FIND MORE INFORMATION?

Detailed information about the Settlement may be found at:

<https://nationalopioidsettlement.com>

You are encouraged to review the Settlement Agreement terms and discuss the terms and benefits with your counsel. Each Eligible Entity will need to decide whether to participate in the proposed Settlement, and entities are encouraged to work through this process before the Monday, May 4, 2026, deadline.

HOW DO YOU PARTICIPATE IN THE SETTLEMENT?

The Settlement requires that each Eligible Entity take affirmative steps to “opt in” to the Settlement. You will receive the *Combined Subdivision Participation and Release Form* via DocuSign along with instructions from the Implementation Administrator. In order to participate in this Settlement, a person with authority must sign and return the required *Combined Subdivision Participation and Release Form*. DocuSign remains the preferred method of submission of the needed form.

The participation rate will be used to determine whether participation for each *Remnant Defendant* is sufficient to move forward. If the Settlement moves forward, your release will become effective as to that *Remnant Defendant*. If the settlement as to any *Remnant Defendant* does not move forward, the release as to that *Remnant Defendant* will not become effective.

Please add the following email addresses to your “safe” list so emails do not go to spam / junk folders: *dse_na3@docusign.net* and *opioidsparticipation@rubris.com*. Please monitor your email for the Participation Form and instructions.



All required documentation must be signed and returned on or before Monday, May 4, 2026. Upon effectuation of the Remnant Defendants Settlement, each Eligible Entity will be provided with a link to a portal where you will enter contact and payment information to receive settlement funds.





New National Opioids Settlement: Six Remnant Defendants
Notice and Claims Administrator
opioidsparticipation@rubris.com

To: Grand Junction city, CO
Reference Number: CL-2014516

**THIS PACKAGE CONTAINS DOCUMENTATION TO PARTICIPATE IN THE NEW
NATIONAL OPIOIDS SIX REMNANT DEFENDANTS SETTLEMENT. YOU MUST TAKE
ACTION IN ORDER TO PARTICIPATE.**

Deadline: Monday, May 4, 2026

A new proposed national opioids settlement ("*Six Remnant Defendants Settlement*") has been reached with six regional distributors/dispenser defendants: Associated Pharmacies, Inc. (and American Associated Pharmacies); J M Smith Corporation; Louisiana Wholesale Drug Company, Inc.; Morris and Dickson Co.; North Carolina Mutual Wholesale Drug Company, Inc.; and United Natural Foods, Inc. (including its subsidiaries SuperValu and Advantage Logistics) (each individually, a "*Remnant Defendant*," and, collectively, the "*Six Remnant Defendants*"). This package is a follow-up communication to the *Notice of National Opioids Settlement* recently sent electronically.

You are receiving this package, which includes a *Combined Subdivision Participation and Release Form*, because your entity is eligible to participate.

This electronic envelope contains:

- A *Combined Subdivision Participation and Release Form* for the *Six Remnant Defendants Settlement* that your entity is eligible to join, including a release of any claims.

The *Combined Subdivision Participation and Release Form* must be executed, without alteration, and submitted on or before Monday, May 4, 2026, for your entity to be included in the initial participation calculations and payment eligibility under the *Six Remnant Defendants Settlement*.

The MDL Plaintiffs' Executive Committee recommends that subdivisions agree to the settlement. If a subdivision elects to participate in the *Six Remnant Defendants Settlement* by executing the *Combined Subdivision Participation and Release Form*, the subdivision elects to participate in the settlement as to all *Six Remnant Defendants*. A subdivision cannot elect to participate in the settlement as to fewer than all *Six Remnant Defendants*. Based upon *Combined Subdivision Participation and Release Forms* received on or before Monday, May 4, 2026, the participation rate will be used by each *Remnant Defendant* to



individually determine whether participation is sufficient to move forward. If the settlement moves forward, your release will become effective as to all *Remnant Defendants* that determine to move forward. If a *Remnant Defendant* determines not to move forward, your release as to that *Remnant Defendant* will not become effective.

You are encouraged to discuss the terms and benefits of the *Six Remnant Defendants Settlement* with your counsel. Information and documents regarding the *Six Remnant Defendants Settlement*, can be found on the national settlement website at <https://nationalopioidsettlement.com/>. This website will be supplemented if additional documents are created.

How to return signed forms:

There are three methods for returning the executed *Combined Subdivision Participation and Release Form* to the Notice and Claims Administrator:

- (1) *Electronic Signature via DocuSign*: Executing the *Combined Subdivision Participation and Release Form* electronically through DocuSign will return the signed form to the Notice and Claims Administrator and associate your form with your entity's records. Electronic signature is the most efficient method for returning the *Combined Subdivision Participation and Release Form*, allowing for more timely participation and the potential to meet higher settlement payment thresholds, and is therefore strongly encouraged.
- (2) *Manual Signature returned via Rubris Platform Portal*: If your entity is unable to return an executed *Combined Subdivision Participation and Release Form* using DocuSign, the signed *Combined Subdivision Participation and Release Form* may be submitted via the Rubris Platform Portal. Please utilize the link within the New National Opioid Settlement Notice email in order to upload your entity's *Combined Subdivision Participation and Release Form* directly to the Rubris Platform Portal.
- (3) *Manual Signature returned via electronic mail*: If your entity is unable to return an executed *Combined Subdivision Participation and Release Form* using DocuSign, the signed *Combined Subdivision Participation and Release Form* may be returned via electronic mail to opioidsparticipation@rubris.com. Please include the name, state, and reference ID of your entity in the body of the email and use the subject line *Combined Subdivision Participation and Release Form – [Entity Name, Entity State] – [Reference ID]*.

Detailed instructions on how to sign and return the *Combined Subdivision Participation and Release Form*, including changing the authorized signer, can be found at National Opioid Settlement Website. You may also contact opioidsparticipation@rubris.com.



The sign-on period ends on Monday, May 4, 2026.

If you have any questions about executing the *Combined Subdivision Participation and Release Form*, please contact your counsel or the Notice and Claims Administrator at opioidsparticipation@rubris.com.

Thank you,
Notice and Claims Administrator

The Notice and Claims Administrator is retained to provide the settlement notice required by the settlement agreement referenced above and to manage the collection of settlement participation forms from the settlement.

EXHIBIT G

**Six (6) Remnant Defendants’
Combined Subdivision Participation and Release Form
 (“Combined Participation Form”)**

Governmental Entity: Grand Junction city	State: CO
Authorized Official:	
Address 1:	
Address 2:	
City, State, Zip:	
Phone:	
Email:	

The governmental entity identified above (“Governmental Entity”), in order to obtain and in consideration for the benefits provided to the Governmental Entity pursuant to the six (6) Remnant Defendants’ Settlement Agreement (“RDSA”), dated February 3, 2026, and described further in Paragraph 1, and acting through the undersigned authorized official, hereby elects to participate in the RDSA, release all Released Claims against all Released Entities, and agrees as follows:

1. The Governmental Entity hereby elects to participate in the RDSA as a Participating Subdivision with each of the following six (6) Remnant Defendants that are parties to the RDSA: (1) Associated Pharmacies, Inc. (and American Associated Pharmacies), (2) J M Smith Corporation, (3) Morris and Dickson Co., L.L.C., (4) Louisiana Wholesale Drug Company, Inc., (5) North Carolina Mutual Wholesale Drug Company, Inc., and (6) United Natural Foods, Inc. (and SuperValu).
2. The Governmental Entity is aware of and has reviewed the RDSA, understands that all capitalized terms not defined in this Combined Participation Form have the meanings defined in the RDSA, and agrees that by executing this Combined Participation Form, the Governmental Entity elects to participate in the RDSA and become a Participating Subdivision as provided in the RDSAs.
3. The Governmental Entity shall promptly, and in any event no later than 14 days after the Reference Date and prior to the filing of the Consent Judgment, dismiss with prejudice any Released Claims that it has filed against any Released Entity in the RDSA. With respect to any Released Claims pending in *In Re National Prescription Opiate Litigation*, MDL No. 2804, the Governmental Entity authorizes the Plaintiffs’ Executive Committee to execute and file on behalf of the Governmental Entity a Stipulation of Dismissal with Prejudice for each of six (6) Remnant Defendants listed in Paragraph 1 above substantially in the form found at <https://nationalopioidsettlement.com/additional-settlements/>.
4. The Governmental Entity agrees to the terms of each of the RDSA pertaining to Participating



Subdivisions as defined therein.

5. By agreeing to the terms of the RDSA settlements and becoming a Releasor, the Governmental Entity is entitled to the benefits provided therein, including, if applicable, monetary payments beginning after the Effective Date.
6. The Governmental Entity agrees to use any monies it receives through the RDSA solely for the purposes provided therein.
7. The Governmental Entity submits to the jurisdiction of the MDL Court and agrees to follow the process for resolving any disputes described in the RDSA.
8. The Governmental Entity has the right to enforce the RDSA as provided therein.
9. The Governmental Entity, as a Participating Subdivision, hereby becomes a Releasor for all purposes of the RDSA, including without limitation all provisions related to release of any claims, and along with all departments, agencies, divisions, boards, commissions, districts, instrumentalities of any kind and attorneys, and any person in his or her official capacity whether elected or appointed to serve any of the foregoing and any agency, person, or other entity claiming by or through any of the foregoing, and any other entity identified in the definition of Releasor, provides for a release to the fullest extent of its authority. As a Releasor, the Governmental Entity hereby absolutely, unconditionally, and irrevocably covenants not to bring, file, or claim, or to cause, assist or permit to be brought, filed, or claimed, or to otherwise seek to establish liability for any Released Claims against any Released Entity in the RDSA in any forum whatsoever. The release provided for in the RDSA is intended by the Parties to be broad and shall be interpreted so as to give the Released Entities in the RDSA the broadest possible bar against any liability relating in any way to Released Claims and extend to the full extent of the power of the Governmental Entity to release claims. The RDSA shall be a complete bar to any Released Claim against the Released Entities.
10. The Governmental Entity hereby takes on all rights and obligations of a Participating Subdivision as set forth in the RDSA.
11. In connection with the releases provided in the RDSA, each Governmental Entity expressly waives, releases, and forever discharges any and all provisions, rights, and benefits conferred by any law of any state or territory of the United States or other jurisdiction, or principle of common law, which is similar, comparable, or equivalent to § 1542 of the California Civil Code, which reads:

General Release; extent. A general release does not extend to claims that the creditor or releasing party does not know or suspect to exist in his or her favor at the time of executing the release that, if known by him or her would have materially affected his or her settlement with the debtor or released party.



A Releasor may hereafter discover facts other than or different from those which it knows, believes, or assumes to be true with respect to the Released Claims in the RDSA, but each Governmental Entity hereby expressly waives and fully, finally, and forever settles, releases and discharges, upon the Effective Date, any and all Released Claims that may exist as of such date but which Releasors do not know or suspect to exist, whether through ignorance, oversight, error, negligence or through no fault whatsoever, and which, if known, would materially affect the Governmental Entities' decision to participate in the RDSA.

12. The Governmental Entity understands and acknowledges that nothing herein is intended to modify in any way the terms of any of the RDSA, to which Governmental Entity hereby agrees. To the extent this Combined Participation Form is interpreted differently from the RDSA in any respect, the RDSA controls.

I have all necessary power and authorization to execute this Combined Participation Form on behalf of the Governmental Entity.

Signature: _____

Name: _____

Title: _____

Date: _____



To: Grand Junction city, CO
Reference Number: CL-2014516

**NOTICE OF NEW NATIONAL OPIOID SETTLEMENT
AND UPCOMING ACTION NEEDED TO PARTICIPATE:
MONDAY, May 4, 2026, DEADLINE**

A new national opioid settlement has been reached with six regional distributors/dispenser defendants (Remnant Defendants Settlement): Associated Pharmacies, Inc. (and American Associated Pharmacies); J M Smith Corporation; Louisiana Wholesale Drug Company, Inc.; Morris and Dickson Co.; North Carolina Mutual Wholesale Drug Company, Inc.; and United Natural Foods, Inc. (including its subsidiaries SuperValu and Advantage Logistics) (Six Remnant Defendants).

This is the formal Notice required by the Remnant Defendants Settlement. You are receiving this Notice because your entity is entitled to participate (Eligible Entity). Please read this Notice and the attached *Settlement Overview* carefully. The *Settlement Overview* provides additional information concerning this new national opioid settlement.

Your entity may have participated in prior national opioid settlements. This Notice concerns the opportunity to participate in this **new** settlement with the Six Remnant Defendants. Your entity may participate in this new settlement even if it did not participate in a prior national settlement.

All Eligible Entities must “opt in” to participate in this new settlement. To do so, a person with authority must sign and return the *Combined Subdivision Participation and Release Form* that will be sent via DocuSign shortly. If an Eligible Entity is unable to return an executed *Combined Subdivision Participation and Release Form* using DocuSign, the signed *Combined Subdivision Participation and Release Form* may be submitted via the Rubris Platform Portal. Please utilize the link included in this Notice to upload your entity’s *Combined Subdivision Participation and Release Form* directly to the Rubris Platform Portal. DocuSign remains the preferred method of submission of the needed form.

The deadline to return the *Combined Subdivision Participation and Release Form* is Monday, May 4, 2026.

Questions about this Notice or the process for receiving and submitting the required *Combined Subdivision Participation and Release Form* may be directed to your attorney or the Notice and Claims Administrator at opioidsparticipation@rubris.com.

Please review the list of individuals on this email and contact the Notice and Claims Administrator at opioidsparticipation@rubris.com if someone else at your entity should receive communications about this Settlement.



If your entity is represented by an attorney with respect to opioid claims and they are not copied on this message, please immediately contact them concerning this Notice.

Thank you,
National Opioids Notice and Claims Administrator for the Remnant Defendants
Settlement

The Notice and Claims Administrator is retained to provide the Settlement Notice required by the Settlement Agreement referenced above and to manage the collection of Subdivision Settlement Participation Forms.



UNITED STATES DISTRICT COURT
NORTHERN DISTRICT OF OHIO
EASTERN DIVISION

IN RE: NATIONAL PRESCRIPTION
OPIATE LITIGATION

This Document Relates to:

ALL SUBDIVISION ACTIONS

MDL 2804

Case No. 1:17-md-2804

**SETTLEMENT AGREEMENT
AMONG PARTICIPATING
SUBDIVISIONS AND REMNANT
DEFENDANTS**

TABLE OF CONTENTS

I. Definitions.....1

II. Representations and Warranties.....10

III. Settlement Fund11

IV. Implementing the Agreement16

V. Conditions of Settlement; Effect of Disapproval, Cancellation, or Termination19

VI. Notice and Claims Administrator21

VII. Use and Allocation of Opioid Remediation Fund.....23

VIII. Attorneys’ Fees and Expenses25

IX. Releases and Dismissal.....25

X. Miscellaneous Provisions.....30

Exhibit A – List of Actions

Exhibit B – Documents Describing Alleged Harms

Exhibit C – List of Litigating Subdivisions

Exhibit D – List of Opioid Remediation Uses

Exhibit E – Plan of Allocation

Exhibit F – List of Remnant Defendants’ Joint Ventures, Subsidiaries, Affiliates, and Predecessor Entities

Exhibit G – Subdivision Settlement Participation Form

Exhibit H – Agreement on Attorneys' Fees, Costs, and Expenses

This Settlement Agreement, including all exhibits or related agreements attached hereto or referenced herein (collectively, the “*Agreement*”), is dated February 23, 2026, by and between the Remnant Defendants and the Participating Subdivisions (as those terms are defined below). Upon satisfaction of the conditions set forth in Section IV.C. and Section IV.D., this Agreement will be binding on all Participating Subdivisions and Remnant Defendants. This Agreement will then be filed as part of a request for a Consent Judgment with the Court pursuant to the terms set forth in Section IV.E. This Agreement is intended by the Settling Parties to fully, finally, and forever resolve, discharge, and settle the Released Claims (as that term is defined herein), upon and subject to the terms and conditions herein.

I. Definitions

As used in this Agreement, the following terms have the meanings specified below:

- A. “*Action(s)*” means a lawsuit purportedly brought by or on behalf of any Litigating Subdivision against one or more Remnant Defendants coordinated under or parallel to MDL No. 2804, *In re: National Prescription Opiate Litigation*, No. 1:17-md-2804-DAP (N.D. Ohio) (hereinafter “*MDL No. 2804*”), in any court, including but not limited to, the actions listed in **Exhibit A**.
- B. “*Agreement*” means this agreement, as set forth above. For the avoidance of doubt, this Agreement is inclusive of all exhibits or related agreements attached hereto or referenced herein.
- C. “*Alleged Harms*” means the alleged past, present, and future financial, societal, and public nuisance harms and related expenditures arising out of the alleged misuse and abuse of Products, non-exclusive examples of which are described in the documents listed on **Exhibit B**, that have allegedly arisen as a result of the physical and bodily injuries sustained by individuals suffering from opioid-related addiction, abuse, death, and other related diseases and disorders, and that have allegedly been caused by the Released Entities.
- D. “*Allocated Amount*” means the portion of Opioid Remediation Funds that a Subdivision will receive pursuant to the Plan of Allocation if it becomes a Participating Subdivision.
- E. “*Attorneys’ Fees and Expenses*” means payment to plaintiffs’ counsel of attorneys’ fees and reimbursable costs and charges (including expert and consulting fees) and includes the common benefit obligations due under the MDL Court’s common benefit-related orders. Attorneys’ Fees and Expenses shall be paid from the Settlement Funds pursuant to the provisions of Section VI.B.1.c. and Section VIII. of this Agreement.
- F. “*Claim(s)*” means any past, present or future cause of action, claim for relief, cross-claim or counterclaim, theory of liability, demand, derivative claim, request, assessment, charge, covenant, damage, debt, lien, loss, penalty, judgment, right, obligation, dispute, suit, contract, controversy, agreement, *parens patriae* claim, promise, performance, warranty, omission, or grievance of any nature whatsoever,

whether legal, equitable, statutory, regulatory or administrative, whether arising under federal, state or local common law, statute, regulation, guidance, ordinance or principles of equity, whether filed or unfiled, whether asserted or unasserted, whether known or unknown, whether accrued or unaccrued, whether foreseen, unforeseen or unforeseeable, whether discovered or undiscovered, whether suspected or unsuspected, whether fixed or contingent, and whether existing or hereafter arising, in all such cases, including, but not limited to, any request for declaratory, injunctive, or equitable relief, compensatory, punitive, or statutory damages, absolute liability, strict liability, restitution, abatement, subrogation, contribution, indemnity, apportionment, disgorgement, reimbursement, attorney fees, expert fees, consultant fees, fines, penalties, expenses, costs or any other legal, equitable, civil, administrative, or regulatory remedy whatsoever.

- G. “*Claim-Over*” means a Claim asserted by a Non-Released Entity against a Released Entity on the basis of contribution, indemnity, or other claim-over on any theory relating to a Non-Party Covered Conduct Claim asserted by a Releasor.
- H. “*Compensatory Restitution Amount*” means the aggregate amount paid by the Remnant Defendants hereunder other than amounts paid as attorneys’ fees and costs or identified pursuant to Section VII.A.2. as being used to pay attorney’s fees, investigation costs or litigation costs. For purposes of Section VI. and Section X.V., each Remnant Defendant’s portion of the Compensatory Restitution Amount shall be the portion of the Opioid Remediation Fund equal to the portion of the Pooled Settlement Amount that the Remnant Defendant contributed.
- I. “*Consent Judgment*” means the judgment that the Settling Parties will mutually agree to and submit to the MDL Court for entry pursuant to Section IV.E.
- J. “*Covered Conduct*” means any actual or alleged act, failure to act, negligence, statement, error, omission, breach of any duty, conduct, event, transaction, agreement, misstatement, misleading statement or other activity of any kind whatsoever, occurring at any time up to and including the Effective Date (and any past, present, or future consequence of any such act, failure to act, negligence, statement, error, omission, breach of duty, conduct, event, transaction, agreement, misstatement, misleading statement or other activity, occurring at any time up to and including the Effective Date) arising from or relating to (1) compounding, counseling and documentation relating to any Product or class of Products; (2) the discovery, development, manufacture, packaging, repackaging, marketing, promotion, advertising, labeling, recall, withdrawal, distribution, delivery, monitoring, reporting, supply, sale, prescribing, dispensing, physical security, warehousing, use or abuse of, or operating procedures relating to, any Product, or any system, plan, policy or advocacy relating to any Product or class of Products, including, but not limited to, any unbranded promotion, marketing, programs, or campaigns relating to any Product or class of Products; (3) the characteristics, properties, risks, or benefits of any Product; (4) the reporting, disclosure, non-reporting or nondisclosure to federal, state or other regulators of orders placed by

or with any Released Entity; or (5) diversion control programs or suspicious order monitoring.

- K. “*Designated Subdivision*” means the Subdivision designated in writing by Plaintiffs’ Settlement Counsel to undertake the acts and obligations provided for in Section X.V.
- L. “*Effective Date*” means the date that the Consent Judgment entered by the MDL Court pursuant to Section IV.E. becomes a Final Judgment.
- M. “*Final Judgment*” means the Consent Judgment when it has become final and non-appealable. The Consent Judgment shall be deemed to be the Final Judgment on (a) the day following the expiration of the deadline for appealing the entry by the MDL Court of the Consent Judgment (or for appealing any ruling on a timely motion for reconsideration of such Consent Judgment, whichever is later), if no such appeal is filed; or (b) if an appeal of the Consent Judgment is filed (i) the date upon which all appellate courts with jurisdiction (including the United States Supreme Court by petition for certiorari) affirm such Consent Judgment, or deny any such appeal or petition for certiorari, such that no further appeal is possible, or (ii) if no appeal is filed from the appellate court decision obtained pursuant to clause (i), the day following the expiration of the deadline for filing a petition for certiorari to the United States Supreme Court. Any appeal or other proceeding pertaining solely to any order adopting or approving a Plan of Allocation and/or to any order issued with respect to an application for Attorneys’ Fees and Expenses consistent with this Agreement shall not in any way delay or preclude the Consent Judgment from becoming Final, *provided* that any such appeal or proceeding has no impact on any other aspect of the Settlement or this Agreement.
- N. “*Later Litigating Subdivision*” means any Subdivision, regardless of its population, in any state, that first files a lawsuit bringing a Released Claim against a Released Entity after the Preliminary Agreement Date.
- O. “*Litigating Subdivision*” means (1) any (a) General Purpose Government (including, but not limited to, a municipality, county, county subdivision, city, town, township, parish, village, borough, gore, or any other entities that provide municipal-type government), School District, or Special District within a State; and (b) any other subdivision or subdivision official or sub-entity of or located within a State (whether political, geographical or otherwise, whether functioning or non-functioning, regardless of population overlap, and including, but not limited to, Nonfunctioning Governmental Units and public institutions);¹ (2) that

¹ “General Purpose Government,” “School District,” and “Special District” shall correspond to the “five basic types of local governments” recognized by the U.S. Census Bureau and match the 2017 list of Governmental Units. The three (3) General Purpose Governments are county, municipal, and township governments; the two (2) special purpose governments are School Districts and Special Districts. “Fire District,” “Health District,” “Hospital District,” and “Library District” shall correspond to categories of Special Districts recognized by the U.S. Census Bureau. References to a State’s Subdivisions or to a Subdivision “in,” “of,” or “within” a State include Subdivisions

has brought any lawsuit, including but not limited to lawsuits filed in state court or federal court including those centralized in MDL 2804 or MDL 2996, prior to the Preliminary Agreement Date; in a direct, *parens patriae*, or any other capacity; against any defendant; that alleges or seeks to recover for harms allegedly caused by Covered Conduct. **Exhibit C** is an agreed list of all Litigating Subdivisions. **Exhibit C** will be updated (including with any corrections) periodically, and a final version of **Exhibit C** will be attached hereto as of the Reference Date.

- P. “*MDL Court*” means the United States District Court for the Northern District of Ohio Eastern Division, Case No. 1:17-md-2804, Judge Dan Aaron Polster, or his duly-appointed successor.
- Q. “*Non-Litigating Subdivision*” means a Subdivision that is not a Litigating Subdivision.
- R. “*Non-Participating Subdivision*” means any Subdivision that is not a Participating Subdivision.
- S. “*Non-Party Covered Conduct Claim*” means a Claim against any Non-Released Entity involving, arising out of, or related to Covered Conduct (or conduct that would be Covered Conduct if engaged in by a Released Entity).
- T. “*Non-Party Settlement*” means a settlement by any Releasor that settles any Non-Party Covered Conduct Claim and includes a release of any Non-Released Entity.
- U. “*Non-Released Entity*” means an entity that is not a Released Entity.
- V. “*Notice*” means the notice advising Subdivisions of their rights with respect to this Settlement Agreement in accordance with Section IV.B.
- W. “*Notice and Administrative Costs*” means the reasonable sum of money to be paid out of the Settlement Funds for Notice and related administrative costs, including escrow fees, Taxes, or Tax Expenses. For purposes of calculating a Remnant Defendant’s portion of the Settlement Fund or Opioid Remediation Fund under Section VI. and Section X.V., the Notice and Administrative Costs will be deemed to be divided and paid equally by the Remnant Defendants except as provided in Section I.YY. and Section I.AA.
- X. “*Notice and Claims Administrator*” means the notice and claims administrator(s) to be selected by Plaintiffs’ Settlement Counsel with the consent of the Remnant Defendants.

located within the State even if they are not formally or legally a sub-entity of the State; *provided, however*, that a “Health District” that includes any of the following words or phrases in its name shall not be considered a Subdivision: mosquito, pest, insect, spray, vector, animal, air quality, air pollution, clean air, coastal water, tuberculosis, and sanitary.

- Y. “*Opioid Remediation*” means care, treatment, and other programs and expenditures (including reimbursement for past such programs or expenditures except where this Agreement restricts the use of funds solely to future Opioid Remediation) designed to (1) address the misuse and abuse of Products, (2) treat or mitigate opioid use or related disorders, or (3) mitigate other alleged effects of the opioid abuse crisis, including on those injured as a result of the opioid abuse crisis. **Exhibit D** provides a non-exhaustive list of expenditures that qualify as being paid for Opioid Remediation.²
- Z. “*Opioid Remediation Fund*” means the component of the Settlement Funds described in Section VI.C.
- AA. “*Opioid Remediation Funds*” means the Settlement Funds, less the payments set forth in Section VI.B.1.
- BB. “*Participating Subdivision*” means a Subdivision that meets the requirements for becoming a Participating Subdivision under Section IV.C.
- CC. “*Participation Report*” means the list of Subdivisions that returned a fully executed Subdivision Settlement Participation Form by the Subdivision Settlement Participation Form Submission Deadline created by the Notice and Claims Administrator.
- DD. “*Plaintiffs’ Settlement Counsel*” means the MDL 2804 Co-Lead Counsel, Liaison Counsel, and members of the MDL Court-appointed Settlement Negotiating Committee.
- EE. “*Plan of Allocation*” means the plan or formula of allocation of the Opioid Remediation Fund set forth in **Exhibit E** that a Subdivision will receive pursuant to Section VI.C, if it becomes a Participating Subdivision. For the avoidance of doubt and notwithstanding any other provision in this Agreement, no Non-Participating Subdivision will receive any amount from the Settlement Fund, regardless of whether such Subdivision is included on **Exhibit E**.
- FF. “*Pooled Settlement Amount*” means \$97,625,000.00.
- GG. “*Preliminary Agreement Date*” means the date this Agreement is fully executed and fully executed copies of this Agreement have been delivered to counsel for all Remnant Defendants and Plaintiffs’ Settlement Counsel.
- HH. “*Product*” means any chemical substance, whether used for medicinal or nonmedicinal purposes, and whether natural, synthetic, or semi-synthetic, or any finished pharmaceutical product made from or with such substance, that is: (1) an opioid or opiate, as well as any product containing any such substance; (2) a benzodiazepine, carisoprodol, or gabapentin; or (3) a combination or “cocktail” of

² Opioid Remediation includes amounts paid to satisfy any future demand by another governmental entity to make a required reimbursement in connection with the past care and treatment of a person related to the Alleged Harms.

chemical substances prescribed, sold, bought, or dispensed to be used together that includes opioids or opiates. “Product” shall include, but is not limited to, any substance consisting of or containing buprenorphine, codeine, fentanyl, hydrocodone, hydromorphone, meperidine, methadone, morphine, oxycodone, oxymorphone, tapentadol, tramadol, opium, heroin, carfentanil, diazepam, estazolam, quazepam, alprazolam, clonazepam, oxazepam, flurazepam, triazolam, temazepam, midazolam, carisoprodol, gabapentin, or any variant of these substances or any similar substance.

- II. “*Reference Date*” means the date by which each Remnant Defendant must inform the Plaintiffs’ Settlement Counsel of its determination whether the condition in Section IV.D.1. has been satisfied. The Reference Date shall be thirty (30) days after counsel for Remnant Defendants receive the Participation Report, unless it is extended by written agreement of the Remnant Defendants and Plaintiffs’ Settlement Counsel.

- JJ. “*Related Agreements*” means the related but individual agreements between each Remnant Defendant and Plaintiffs’ Settlement Counsel, on behalf of all Participating Subdivisions, setting forth each Remnant Defendant’s share of the Pooled Settlement Amount.

- KK. “*Released Claims*” means any and all Claims, including Unknown Claims, that directly or indirectly are based on, arise out of, or in any way relate to or concern Covered Conduct occurring prior to the Effective Date. Without limiting the foregoing, Released Claims include any Claims that have been, are, or could be asserted against one or more Released Entities by any Participating Subdivision or Releasor in any federal, state, or local action or proceeding (whether judicial, arbitral, or administrative) directly or indirectly based on, arising out of, or relating to, in whole or in part, Covered Conduct (whether or not such Releasor has brought such action or proceeding). Released Claims also include all Claims against Released Entities asserted in any proceeding to be dismissed pursuant to this Agreement, whether or not such claims relate to Covered Conduct. The Settling Parties intend that this term be interpreted broadly. For the avoidance of doubt, Released Claims do not include Claims of private individuals. It is the intent of the Parties that Claims by private individuals be treated in accordance with applicable law. Released Claims is also used herein to describe claims brought by a non-party Subdivision that would have been Released Claims if they had been brought by a Releasor against a Released Entity.

- LL. “*Released Entities*” means, with respect to Released Claims, the Remnant Defendants and:
 - 1. all past and present subsidiaries, divisions, predecessors, successors, and assigns (in each case, whether direct or indirect) of each Remnant Defendant;

2. all past and present subsidiaries and divisions (in each case, whether direct or indirect) of any entity described in subsection (1);
3. the respective past and present officers, directors, members, trustees, and employees of any of the foregoing (each for actions that occurred during and related to their work for, affiliation or employment with, any of the Remnant Defendants or the foregoing entities);
4. all past and present joint ventures (whether direct or indirect) of each Remnant Defendant or its subsidiaries, including in any Remnant Defendant's or its subsidiary's capacity as a participating member in such joint venture;
5. all direct or indirect parents and shareholders of the Remnant Defendants (solely in their capacity as parents or shareholders of the applicable Remnant Defendant with respect to Covered Conduct); and
6. any insurer of any Remnant Defendant or any person or entity otherwise described in subsections (1)-(5) (solely in its role as insurer of such person or entity and subject to the last sentence of Section IX.B.2.).

An illustrative list of joint ventures, subsidiaries and affiliates and predecessor entities for each Remnant Defendant is set forth in **Exhibit F**. Any person or entity described in subsections (3)-(6) shall be a Released Entity solely in the capacity described in such clauses and shall not be a Released Entity with respect to its conduct in any other capacity. With respect to joint ventures (including predecessor entities), only entities listed on **Exhibit F** are Released Entities. Current or former Defendants in In re: National Prescription Opiate Litigation, No. 1: 17-md-2804 (N.D. Ohio) ("MDL") or in other pending litigation asserting a Claim for Covered Conduct not identified in **Exhibit F** are not considered Released Entities, provided, however, that any Remnant Defendant entities that fall within clauses (1)-(5) above against whom Released Claims are brought in the MDL on or after the Preliminary Agreement Date shall be considered Released Entities even if not listed on **Exhibit F**. For the avoidance of doubt, any entity acquired, or joint venture entered into, by a Remnant Defendant after the Effective Date is not a Released Entity.

- MM. "*Releasers*" means, with respect to Released Claims, (1) each Participating Subdivision and, (2) without limitation and to the maximum extent of the power of each Participating Subdivision to release Claims, (a) the Participating Subdivision's departments, agencies, divisions, boards, commissions, subdivisions, districts, instrumentalities of any kind and attorneys, and any person in his or her official capacity, whether elected or appointed to serve any of the foregoing, and any agency, person, or other entity claiming by or through any of the foregoing, and (b) any person or entity acting in a *parens patriae*, sovereign, quasi-sovereign, private attorney general, *qui tam*, taxpayer, or other capacity seeking relief on behalf of or generally applicable to the general public with

respect to a Participating Subdivision, whether or not any of them participate in this Agreement. The inclusion of a specific reference to a type of entity in this definition shall not be construed as meaning that the entity is not a Participating Subdivision. In addition to being a Releasor as provided herein, a Participating Subdivision shall also provide the Subdivision Settlement Participation Form referenced in Section IV.C. providing for a release to the fullest extent of the Participating Subdivision's authority.

- NN. “*Remnant Defendants*” means Associated Pharmacies, Inc., American Associated Pharmacies, J M Smith Corporation, Louisiana Wholesale Drug Company, Inc., Morris & Dickson Co., North Carolina Mutual Wholesale Drug Company, Inc., United Natural Foods, Inc. (including without limitation its direct and indirect subsidiaries SuperValu, Inc., Advantage Logistics Southwest, Inc., Advantage Logistics USA West, L.L.C., Advantage Logistics USA East, L.L.C., and UNFI Distribution Company, LLC) collectively, and all their past and present subsidiaries (excluding, in the case of United Natural Foods, Inc., New Albertsons, Inc. (a former subsidiary of SuperValu, Inc.)), divisions, predecessors, successors, and assigns (in each case, whether direct or indirect). Each individually is a “Remnant Defendant.” For the avoidance of doubt, nothing in this Agreement releases or is intended to release Albertsons Companies, Inc. or any of its subsidiaries.
- OO. “*Settlement*” means the settlement of the Released Claims between the Settling Parties on the terms and conditions set forth in this Agreement.
- PP. “*Settlement Fund*” means the interest-bearing account to be established and controlled by the Settlement Fund Administrator as set forth in Section III.
- QQ. “*Settlement Funds*” means the Pooled Settlement Amount plus any interest that may accrue on the Pooled Settlement Amount from the date the Remnant Defendants pay the Pooled Settlement Amount in the Settlement Fund or any portion thereof.
- RR. “*Settlement Fund Administrator*” means the agent to be selected as set forth in Section III.D.
- SS. “*Settlement Participation Form Submission Deadline*” means sixty (60) days after the Preliminary Agreement Date, unless it is extended by written agreement of the Remnant Defendants and Plaintiffs’ Settlement Counsel.
- TT. “*Settling Parties*” means, collectively, the Participating Subdivisions and Remnant Defendants.
- UU. “*State*” means any state of the United States of America including their respective agencies, departments, and instrumentalities.
- VV. “*State-Subdivision Agreement*” means an agreement that a State reaches with the Subdivisions in that State regarding the allocation, distribution, and/or use of

funds allocated to its Subdivisions under this Agreement. Preexisting agreements addressing funds other than those allocated pursuant to this Agreement shall qualify if adopted pursuant to the terms of a national opioid settlement or by statute.

- WW. “*Subdivisions*” means (1) all formal and legally recognized sub-entities and sub-entity officials (acting in an official capacity on behalf of a sub-entity) of a State that have a population of 30,000 or more (as recognized in the most recent U.S. Census), (2) all Litigating Subdivisions, and, for the avoidance of doubt, (3) all plaintiffs listed on Exhibit A. For the avoidance of doubt, “Subdivisions” includes sub-entities and sub-entity officials that meet the above criteria, and that provide general governance for a defined area, including a county, parish, city, town, village, or similar entity. Unless otherwise specified, “Subdivisions” includes all functional counties and parishes and other functional levels of sub-entities of a State that provide general governance for a defined area, as well as all Special Districts and historic, non-functioning sub-entities that are also Litigating Subdivisions.
- XX. “*Subdivision Settlement Participation Form*” means the document or online form, in the form attached as **Exhibit G** to this Agreement, that Participating Subdivisions must execute and return to the Claims Administrator to participate in the Settlement and receive a payment pursuant to this Agreement and the Plan of Allocation, and which shall (1) make such Participating Subdivisions signatories to this Agreement, (2) include a full and complete release of any and all of such Subdivision’s claims, and (3) require the prompt dismissal with prejudice of any Released Claims that have been filed by any such Participating Subdivisions.
- YY. “*Taxes*” means taxes (including any estimated taxes, interest, or penalties) arising with respect to the income earned by the Settlement Fund, including, without limitation, any taxes or tax detriments that may be imposed upon the Remnant Defendants, their counsel, or any Released Entity with respect to any income earned by the Settlement Fund for any period during which the Settlement Fund does not qualify as a qualified settlement fund for federal or state income tax purposes. For purposes of calculating a Remnant Defendant’s portion of the Settlement Fund or Opioid Remediation Fund under Section VI. and Section X.V., Taxes will be deemed to be divided and paid by the Remnant Defendants in proportion to the amounts they contributed to the Pooled Settlement Amount.
- ZZ. “*Tax Expense*” means all expenses and costs incurred in connection with the operation and implementation of Section III., including, without limitation, expenses of tax attorneys and/or accountants (including the Settlement Fund Administrator) and mailing and distribution costs and expenses relating to filing (or failing to file) the returns described in Section III.E. For purposes of calculating a Remnant Defendant’s portion of the Settlement Fund or Opioid Remediation Fund under Section VI. and Section X.V., the Tax Expense will be deemed to be divided and paid equally by all Remnant Defendants.

- AAA. “*Termination Refund*” means the amount of the Settlement Funds to be returned to a Remnant Defendant that elects to terminate this Agreement pursuant to Section V.C. The Termination Refund shall be the portion of the Settlement Fund equal to the portion of the Pooled Settlement Amount contributed by the Remnant Defendant, plus all interest and/or earnings thereon, less its portion of any Notice and Administrative Costs, including any Taxes or Tax Expenses, that have been paid, incurred, or are due and owing as of the date the notice of termination is given.
- BBB. “*Unknown Claims*” means any Released Claim that a Participating Subdivision or Releasor does not know or suspect to exist in their favor at the time of the release of the Released Entities that, if known by them, might have affected their settlement with and release of the Released Entities.

II. Representations and Warranties

A. **Plaintiffs’ Settlement Counsel’s Representations and Warranties.** Plaintiffs’ Settlement Counsel represents and warrants to the Remnant Defendants as follows:

1. Plaintiffs’ Settlement Counsel believes the Settlement is fair, reasonable, adequate, and beneficial to the Subdivisions and that participation in the Settlement would be in their best interests.
2. Because Plaintiffs’ Settlement Counsel believes that the Settlement is in the best interests of the Subdivisions, Plaintiffs’ Settlement Counsel will use their best reasonable efforts to encourage and assist the Subdivisions to participate in this Settlement.

B. **Participating Subdivisions’ Representations and Warranties.** By electing to become a party to this Agreement, each Participating Subdivision represents and warrants to the Remnant Defendants as follows:

1. each Participating Subdivision has received legal advice from its attorneys regarding the advisability of entering into this Agreement and the legal consequences of this Agreement;
2. each Participating Subdivision is not relying on any statement, representation, omission, inducement, or promise by Remnant Defendants, except those expressly stated in this Agreement;
3. each Participating Subdivision has, with the assistance of its attorneys, investigated the law and facts pertaining to the Released Claims and the Settlement;
4. each Participating Subdivision has carefully read, and knows and understands, the full contents of this Agreement and is voluntarily entering into this Agreement after having consulted with its attorneys;

5. each Participating Subdivision has all necessary authority to enter into this Agreement and release all Released Claims on behalf of itself and all other entities that are Releasers by virtue of their relationship or association with it;
6. each Participating Subdivision has authorized the execution and performance of its Participation Agreement, and has authorized the person signing this Agreement on its behalf to do so;
7. upon execution of its respective Participation Agreement, each Participating Subdivision accepts, agrees to, and ratifies the terms of this Agreement; and
8. no portion of any relief under this Agreement to which any of the Participating Subdivisions may be entitled has been assigned, transferred, or conveyed by or for any of the Participating Subdivisions to any other person or entity.

C. **Remnant Defendants' Representations and Warranties.** Remnant Defendants represent and warrant to Participating Subdivisions as follows:

1. each of the Remnant Defendants has received legal advice from its attorneys regarding the advisability of entering into this Agreement and the legal consequences of this Agreement;
2. none of the Remnant Defendants is relying on any statement, representation, omission, inducement, or promise by Plaintiffs' Settlement Counsel or any Subdivision, except those expressly stated in this Agreement;
3. each of the Remnant Defendants, with the assistance of its attorneys, has investigated the law and facts pertaining to the Released Claims and the Settlement;
4. each of the Remnant Defendants has carefully read, and knows and understands, the full contents of this Agreement and is voluntarily entering into this Agreement after having consulted with its attorneys; and
5. each of the Remnant Defendants has all necessary authority to enter into this Agreement, has authorized the execution and performance of this Agreement, and has authorized the person signing this Agreement on its behalf to do so.

III. Settlement Fund

A. **Settlement Payment.** The Remnant Defendants shall pay into the Settlement Fund the Pooled Settlement Amount in consideration of the covenants, agreements, and releases

set forth in this Agreement. The Pooled Settlement Amount shall be allocated and used only as specified in Section VII.

1. Payments of the Pooled Settlement Amount to the Settlement Fund will be allocated among the Remnant Defendants in accordance with each Remnant Defendant's agreed portion as separately negotiated and agreed to by each Remnant Defendant with Plaintiffs' Settlement Counsel in the Related Agreements. A Remnant Defendant's sole responsibility for payments under this Agreement and any related agreements (including without limitation the Fee Agreement attached hereto as **Exhibit H**) shall be to pay its respective portion of the Pooled Settlement Amount. The obligations of the Remnant Defendants in this Agreement are several and not joint. No Remnant Defendant shall be responsible for any portion of another Remnant Defendant's share.
2. The Remnant Defendants shall pay into the Settlement Fund by wire transfer their respective portion of the Pooled Settlement Amount within forty-five (45) days of the later of (1) receipt of a fully executed copy of this Settlement Agreement, or (2) the Remnant Defendants' receipt of the information and instructions required to effectuate the wire transfer.
3. The Settlement Funds will be held in escrow in the Settlement Fund until the Effective Date. If the Effective Date does not occur as to one or more Remnant Defendants, the Settlement Fund Administrator will return to each Remnant Defendant for which the Effective Date did not occur, its portion of the Pooled Settlement Amount with accrued interest less that Remnant Defendant's portion of (1) any Notice and Administrative Costs incurred, and (2) any Taxes and Tax Expense due or becoming due.
4. Upon the occurrence of the Effective Date, the Pooled Settlement Amount shall not be subject to reduction and no funds may be returned to any Remnant Defendant, except as otherwise provided in this Agreement.

B. Nature of Payment. Each of the Remnant Defendants and Participating Subdivisions acknowledges and agrees that notwithstanding anything to the contrary in this Agreement, including but not limited to, the scope of the Released Claims:

1. It has entered into this Agreement to avoid the delay, expense, inconvenience, and uncertainty of further litigation;
2. (a) The Participating Subdivisions sought compensatory restitution (within the meaning of 26 U.S.C. § 162(f)(2)(A)) as damages for the Alleged Harms allegedly suffered by the Participating Subdivisions; (b) the Compensatory Restitution Amount is no greater than the amount, in the aggregate, of the Alleged Harms allegedly suffered by the Participating Subdivisions; and (c) the portion of the Compensatory Restitution Amount received by each Participating Subdivision is no greater than the amount

of the Alleged Harms allegedly suffered by such Participating Subdivision;

3. The payment of the Compensatory Restitution Amount by the Remnant Defendants constitutes, and is paid for, compensatory restitution (within the meaning of 26 U.S.C. § 162(f)(2)(A)) for alleged damage or harm (as compensation for alleged damage or harm arising out of and/or because of alleged bodily injury) allegedly caused by the Remnant Defendants;
4. The Compensatory Restitution Amount is being paid as compensatory restitution (within the meaning of 26 U.S.C. § 162(f)(2)(A)) in order to restore, in whole or in part, the Participating Subdivisions to the same position or condition that they would be in had the Participating Subdivisions not suffered the Alleged Harms; and
5. For the avoidance of doubt: (a) no portion of the Compensatory Restitution Amount represents reimbursement to any Participating Subdivision or other person or entity for the costs of any investigation or litigation, (b) the entire Compensatory Restitution Amount is properly characterized as described in Section III.B., and (c) no portion of the Compensatory Restitution Amount constitutes disgorgement or is properly characterized as the payment of statutory or other fines, penalties, multiple or treble damages, punitive damages, or other punitive assessments.

C. **No Other Payments.** Other than payment under Section III.A. of this Agreement, the Remnant Defendants shall have no obligations to make any further or additional payment of any sort or kind in connection with this Agreement or the Settlement.

D. **The Settlement Fund and Administrator.**

1. Plaintiffs' Settlement Counsel shall arrange for the Settlement Fund to be established at Huntington Bank, with Law Office of Joseph C. Tann, PLLC and Winbridge Partners, LLC serving as the Settlement Fund Administrator subject to an escrow agreement mutually acceptable to Plaintiffs' Settlement Counsel and Remnant Defendants, and such escrow to be administered under the MDL Court's continuing supervision and control. The Settlement Fund Administrator will act as an independent and neutral third party in the performance of its functions including administering and disbursing funds from the Settlement Fund and the Opioid Remediation Fund. To the extent that there is any ambiguity or inconsistency when this Agreement and the escrow agreement are read together, the terms of this Agreement shall control.
2. The Settlement Fund Administrator shall invest the Pooled Settlement Amount deposited pursuant to Section III.A. in U.S. agency or treasury securities or other instruments backed by the full faith and credit of the U.S. government or an agency thereof, or fully insured by the U.S.

government or an agency thereof and shall reinvest the proceeds of these instruments as they mature in similar instruments at their then-current market rates; *provided, however*, that the Settlement Fund Administrator will not invest in any instruments that a “*qualified settlement fund*,” within the meaning of Treas. Reg. § 1.468B-1, *et seq.*, is not permitted to invest in, pursuant to the Treasury regulations, or any modification in Internal Revenue Service (“*IRS*”) guidelines, whether set forth in IRS rulings, other IRS pronouncements or otherwise. All risks related to the investment of the Settlement Funds shall be borne by the Settlement Fund, and any losses in the Settlement Fund shall be borne by the Settlement Fund and shall not be recoverable from the Remnant Defendants. The Remnant Defendants shall have no responsibility for, interest in, or liability whatsoever with respect to the investment decisions or the actions of the Settlement Fund Administrator or any transactions executed by the Settlement Fund Administrator related to the investment of the Settlement Funds.

3. The Settlement Fund Administrator shall not, and Plaintiffs’ Settlement Counsel shall not instruct the Settlement Fund Administrator to, disburse the Settlement Funds, except as provided in this Agreement or by order of the MDL Court. For the avoidance of doubt, the Settlement Fund Administrator is authorized, and Plaintiffs’ Settlement Counsel is authorized to instruct the Settlement Fund Administrator, to execute such transactions as are consistent with the terms of this Agreement or as directed by the MDL Court, including but not limited to execute transactions prior to the Effective Date to enable payment of Notice and Administrative Costs as incurred.
4. All funds held in the Settlement Fund shall be deemed and considered to be *in custodia legis* of the MDL Court, and shall remain subject to the jurisdiction of the MDL Court, until such time as such funds are distributed pursuant to this Agreement and/or further order(s) of the MDL Court.

E. Taxes.

1. The Settlement Fund shall be, and shall be treated by the Settling Parties and the Settlement Fund Administrator as being at all times, a “qualified settlement fund” within the meaning of Treas. Reg. § 1.468B-1 (and corresponding or similar provisions of state, local, or foreign law, as applicable), and the MDL Court shall have continuing jurisdiction over the Settlement Fund, pursuant to Treas. Reg. § 1.468B-1(c)(1), and over the Settlement Fund Administrator as its administrator. The Settlement Fund Administrator shall not take any action or tax position inconsistent with such treatment. In addition, the Settlement Fund Administrator shall timely make such elections as necessary or advisable and do all things necessary to carry out the provisions of this Section III., and shall, in any

event, make any available “*relation-back election*” (as defined in Treas. Reg. § 1.468B-1(j)(2) (and corresponding or similar elections under state, local, or foreign law, as applicable)), back to the earliest permitted date. Such elections shall be made in compliance with the procedures and requirements contained in such regulations. It shall be the responsibility of the Settlement Fund Administrator to timely and properly prepare and deliver the necessary documentation for signature by all necessary parties, and thereafter to cause the appropriate filing to occur. The Settling Parties agree to take any other reasonable actions as shall be necessary to ensure that the Settlement Fund qualifies as a qualified settlement fund for federal and state income tax purposes including but not limited to requesting the MDL Court to formally (i) approve the Settlement Fund as a “qualified settlement fund” within the meaning of Treas. Reg. § 1.468B-1, and (ii) confirm its continuing jurisdiction over the Settlement Fund and the Opioid Remediation Fund. Notwithstanding anything in this Agreement to the contrary, the Settlement Fund Administrator shall not on behalf of or in connection with the Settlement Fund request a private letter ruling, technical advice memorandum or any other ruling or guidance from the Internal Revenue Service or any other taxing authority on any matter without consulting with and obtaining the prior written consent of each Remnant Defendant.

2. For the purpose of § 468B of the Internal Revenue Code of 1986, as amended, and Treas. Reg. § 1.468B-2(k)(3) (and any corresponding or similar provisions of state, local or foreign law, as applicable), the qualified settlement fund “administrator” shall be the Law Office of Joseph C. Tann, PLLC and Winbridge Partners, LLC. Plaintiffs’ Settlement Counsel shall cooperate with and cause the Settlement Fund Administrator to, and the Settlement Fund Administrator shall satisfy the administrative requirements imposed by Treas. Reg. § 1.468B-2 (and any similar provisions of state, local or foreign law, as applicable) by, for example: (i) obtaining employer identification numbers and providing the same in an IRS Form W-9 to the Remnant Defendants; (ii) satisfying any information reporting or withholding requirements imposed with respect to the Settlement Fund, including with respect to any distributions from the Settlement Fund; (iii) timely and properly filing or causing to be filed all informational and other tax returns or filings necessary or advisable with respect to the Settlement Fund (including, without limitation, the returns described in Treas. Reg. § 1.468B-2(k)) and paying any taxes reported thereon; (iv) sending copies of all such tax returns and filings to the Remnant Defendants; and (v) providing instructions for the release of sufficient funds from the Settlement Fund to pay all Taxes owed by the Settlement Fund in accordance with Section III. and Treas. Reg. § 1.468B-2 and any applicable state, local or other tax laws. Such returns, as well as the relation-back election described in Section III.E.1., shall be consistent with the provisions of this Section III.E.2. and in all events shall reflect that all Taxes as defined in Section I.YY. on the income earned by the

Settlement Fund shall be paid out of the Settlement Funds as provided in Section III.E.3. Each Released Entity shall provide to the administrator and the IRS the statement described in Treas. Reg. § 1.468B-3(e)(2) no later than February 15th of the year following each calendar year in which such Released Entity made its transfer to the Settlement Fund. The Released Entities shall have no responsibility or liability for the Settlement Fund's tax returns or other filings.

3. The following shall be paid out of the Settlement Funds: (i) all Taxes (including any estimated taxes, interest, or penalties) arising with respect to the income earned by the Settlement Fund, including, without limitation, any taxes or tax detriments that may be imposed upon the Remnant Defendants, their counsel, or any Released Entity with respect to any income earned by the Settlement Fund for any period during which the Settlement Fund does not qualify as a qualified settlement fund for federal or state income tax purposes (collectively, "*Taxes*"), and (ii) all Tax Expenses. In all events, neither the Remnant Defendants nor any other Released Entity nor their counsel shall have any liability or responsibility for any Taxes or Tax Expenses. With funds from the Settlement Fund, the Settlement Fund Administrator shall indemnify and hold harmless the Remnant Defendants and any other Released Entity and their counsel for all Taxes and Tax Expenses (including, without limitation, Taxes payable by reason of any such indemnification). Further, all Taxes and Tax Expenses shall be treated as, and considered to be, a cost of administration of the Settlement Fund and shall timely be paid by the Settlement Fund Administrator out of the Settlement Funds without prior order from the MDL Court. The Settlement Fund Administrator shall be obligated (notwithstanding anything herein to the contrary) to withhold from any funds necessary to pay such amounts, including the establishment of adequate reserves for any Taxes and Tax Expenses (as well as any amounts that may be required to be withheld under Treas. Reg. § 1.468B-2(1)(2)) (and any corresponding or similar provisions of state, local or foreign law, as applicable). Neither the Remnant Defendants nor any Released Entity nor their counsel is responsible therefor, nor shall they have any liability therefor. The Settling Parties agree to cooperate with the Settlement Fund Administrator, each other, their tax attorneys, and their accountants to the extent reasonably necessary to carry out the provisions of this Section III.E.3, and with respect to any tax claim, dispute, investigation, audit, examination, contest, litigation, or other proceeding relating to this Agreement.

IV. Implementing the Agreement

A. **Stay.** Following the Preliminary Agreement Date, Plaintiffs' Settlement Counsel and Remnant Defendants shall promptly jointly inform the MDL Court and jointly undertake reasonable best efforts to stay the Actions as to the Remnant Defendants.

B. Notice to the Subdivisions. No later than seven (7) calendar days after the Preliminary Agreement Date, the Notice and Claims Administrator shall send individual written Notice of the opportunity to participate in this Agreement and the requirements of participation to all Subdivisions. The form and manner of Notice agreed upon by the Parties shall be provided by the Notice and Claims Administrator to the Subdivisions. The notice shall include a Subdivision Settlement Participation Form and shall provide prominent notice of the Subdivision Settlement Participation Form Submission Deadline. Nothing contained herein shall preclude Plaintiffs' Settlement Counsel from providing further notice to or otherwise contacting any Subdivision about becoming a Participating Subdivision, including beginning any of the activities described in this paragraph prior to the Preliminary Agreement Date.

C. Participation by Subdivisions.

1. A Subdivision may become a Participating Subdivision by returning an executed Subdivision Settlement Participation Form to the Notice and Claims Administrator specifying (1) that the Subdivision agrees to the terms of this Agreement, (2) that the Subdivision releases all Released Claims against all Released Entities, (3) that the Subdivision agrees to use monies it receives from the Opioid Remediation Fund, if any, pursuant to the applicable requirements of Section VII., *provided, however*, that Non-Litigating Subdivisions may only use monies originating from the Opioid Remediation Fund for purposes that qualify as Opioid Remediation, and (4) the Subdivision submits to the jurisdiction of the MDL Court for purposes limited to the MDL Court's role under this Agreement. The required Subdivision Settlement Participation Form is attached as **Exhibit G.**
2. The eligibility of entities that submit Subdivision Settlement Participation Forms to participate in the Settlement as Participating Subdivisions will be subject to confirmation by the Notice and Claims Administrator.
3. Subdivision Settlement Participation Forms shall be deemed valid only for the entity named in the request.
4. Subdivision Settlement Participation Forms shall be deemed timely if received by the Notice and Claims Administrator no later than the Subdivision Settlement Participation Form Submission Deadline, or otherwise as agreed in writing by Plaintiffs' Settlement Counsel and the Remnant Defendants.
5. A Subdivision that has not submitted a Settlement Participation Form, and is thus a Non-Participating Subdivision, shall not directly receive any portion of the Opioid Remediation Funds. The Remnant Defendants reserve all of their legal rights and defenses with respect to Non-Participating Subdivisions.

6. Within ten (10) calendar days of the Subdivision Settlement Participation Form Submission Deadline, as extended by written agreement, the Notice and Claims Administrator shall deliver to Plaintiffs' Settlement Counsel and Remnant Defendants the Participation Report.
7. Within fifteen (15) calendar days of delivering the Participation Report, the Notice and Claims Administrator shall deliver to Remnant Defendants copies of all Subdivision Settlement Participation Forms.

D. Notice by Remnant Defendants.

1. After receiving the Participation Report, each Remnant Defendant will individually determine on or before the Reference Date whether there is sufficient Subdivision participation and sufficient resolution or dismissal of the Claims of the Litigating Subdivisions to proceed with this Agreement. The determination shall be in the sole discretion of the Remnant Defendant and may be based on any criteria or factors deemed relevant by the Remnant Defendant.
2. On or before the Reference Date, each Remnant Defendant shall inform Plaintiffs' Settlement Counsel of its determination pursuant to Section IV.D.1. If one or more Remnant Defendants determine to proceed, those Parties will proceed to file the motion for a Consent Judgment and the obligations in the Subdivision Settlement Participation Form will become effective and binding as of the Effective Date. If one or more Remnant Defendants determine not to proceed, those Remnant Defendants shall serve notice of their decision to terminate this Agreement as to them only in accordance with Section V.C.

E. Entry of Consent Judgment.

1. Within fourteen (14) days after the Reference Date (or the next business day thereafter), the Settling Parties shall submit an appropriate motion to the MDL Court reporting upon the Settlement as specified herein, including the Participation Report, and jointly requesting that the MDL Court:
 - a. enter a final consent judgment dismissing the Actions coordinated under MDL No. 2804 with prejudice as to the Remnant Defendants and, except as provided for in this Agreement, without costs or attorneys' fees;
 - b. direct Participating Subdivisions to dismiss the other Actions not coordinated under MDL No. 2804 with prejudice as to the Remnant Defendants and, except as provided for in this Agreement, without costs or attorneys' fees;

- c. discharge and release the Released Entities from all Released Claims;
 - d. permanently bar and enjoin the institution and prosecution by Participating Subdivisions of any other action against the Released Entities in any forum asserting any claims related in any way to the Released Claims;
 - e. reserve and continue exclusive jurisdiction over the Settlement, including the Settlement Fund, Opioid Remediation Fund, the Settlement Fund Administrator, the Notice and Claims Administrator, and all future proceedings concerning the administration, consummation, and enforcement of this Agreement;
 - f. determine pursuant to Federal Rule of Civil Procedure 54(b) that there is no just reason for delay and direct entry of a final judgment as to the Participating Subdivisions and the Remnant Defendants; and
 - g. confirm such other and further provisions consistent with the terms of this Agreement to which the Settling Parties expressly consent in writing.
- 2. In connection with the filing of the motion for a Consent Judgment, Plaintiffs' Settlement Counsel will also request that the MDL Court approve the proposed Plan of Allocation, as altered by subsequent agreement, if any, pursuant to Section VII.B.3, and apply the MDL Court's prior common benefit Orders to the Settlement Funds.
 - 3. Participating Subdivisions shall be subject to and bound by the provisions of this Agreement, the releases contained herein, and the Final Judgment.

V. Conditions of Settlement; Effect of Disapproval, Cancellation, or Termination

A. Occurrence of Effective Date.

- 1. Upon the Effective Date, any and all remaining interest or right of the Remnant Defendants that have elected to proceed with the Settlement, in or to the Settlement Funds, if any, shall be absolutely and forever extinguished except as provided by this Agreement, and the Settlement Funds (less any Notice and Administrative Costs, Taxes, Tax Expenses, or Attorneys' Fees and Expenses paid) shall be transferred from the Settlement Fund to the Opioid Remediation Fund, and from the Settlement Fund Administrator to the Notice and Claims Administrator as successor Settlement Fund Administrator, within ten (10) business days of the Notice and Claims Administrator notifying Plaintiffs' Settlement Counsel

it is ready to distribute the Opioid Remediation Funds, which must be after the Effective Date.

2. Upon the Effective Date, the Participating Subdivisions shall dismiss the Actions with prejudice as to the Released Entities, including all Actions listed on **Exhibit A**, as provided for in the Consent Judgment.

B. Failure of Effective Date to Occur. In the event that the Effective Date does not occur for any reason as to one or more Remnant Defendants, including for the reasons set forth in Sections IV.C., then this Agreement shall be cancelled and terminated as to those Remnant Defendants for which the Effective Date does not occur only, unless the affected Settling Parties mutually agree in writing to proceed with this Agreement.

C. Termination.

1. Prior to the Effective Date, this Agreement may be terminated by a Remnant Defendant as to it (but not as to any other Remnant Defendant) by serving on Plaintiffs' Settlement Counsel and counsel for the other Remnant Defendants a written notice of termination within ten (10) calendar days (or such longer time as may be agreed between Remnant Defendants and Plaintiffs' Settlement Counsel) after any of the following occurrences:
 - a. the Remnant Defendant provides written notice of its election not to proceed under Section IV.D.2.;
 - b. a Consent Judgment approving this Agreement without modification of any of this Agreement's terms has not been entered by the MDL Court on or before one hundred eighty (180) calendar days after the Preliminary Agreement Date;
 - c. this Agreement or the Consent Judgment has been disapproved by the MDL Court (or, in the event of an appeal from or review of a decision of the MDL Court to approve this Agreement and the Consent Judgment, by the court hearing such appeal or conducting such review), and the time to appeal from such disapproval has expired, or, in the event of an appeal from such disapproval, the appeal has been dismissed or the disapproval has been affirmed by the court of last resort to which such appeal has been taken and such dismissal or disapproval has become no longer subject to further appeal (including, without limitation, review by the United States Supreme Court); or
 - d. the Effective Date does not otherwise occur within one hundred eighty (180) calendar days after the Preliminary Agreement Date.
2. If this Agreement is terminated by one or more Remnant Defendants pursuant to Section V.C.1.:

- a. Plaintiffs' Settlement Counsel must notify the Settlement Fund Administrator and/or the Notice and Claims Administrator of those Remnant Defendants' decision to terminate this Agreement within seven (7) days of receiving written notice of such termination and instructions from those Remnant Defendants required to effectuate the wire transfer for the Termination Refund;
- b. the Settlement Fund Administrator and/or the Notice and Claims Administrator shall transfer the Termination Refund to those Remnant Defendants within seven (7) days of receiving written notice from Plaintiffs' Settlement Counsel; and
- c. upon receipt of the Termination Refund, this Agreement and all of its terms (except Section X.L. and any other non-admissibility provisions, which shall continue in full force and effect) shall be canceled and terminated, and this Agreement and all orders issued pursuant to this Agreement shall become null and void and of no effect as between the Participating Subdivisions and the terminating Remnant Defendants only. The Participating Subdivisions and those Remnant Defendants shall be returned to the status quo that existed in the Actions immediately prior to their entry into this Settlement Agreement (subject to appropriate extensions of deadlines to enable the Actions to proceed), and the Participating Subdivisions and the terminating Remnant Defendants shall retain all of their respective rights and defenses as of immediately prior to their entry into this Settlement Agreement. The Participating Subdivisions and those Remnant Defendants shall then proceed in all respects as if this Agreement and any related orders had not been executed.

VI. Notice and Claims Administrator

A. Selection of Notice and Claims Administrator. Plaintiffs' Settlement Counsel shall nominate, subject to the consent of the Remnant Defendants, an entity to serve as Notice and Claims Administrator that meets the following requirements:

1. The Notice and Claims Administrator will be bound by an agreement mutually acceptable to Plaintiffs' Settlement Counsel and Remnant Defendants.
2. The Notice and Claims Administrator will act as an independent and neutral third party in the performance of its functions including administering and disbursing funds from the Settlement Fund and the Opioid Remediation Fund.

3. The Notice and Claims Administrator may not be an entity that has acted as counsel for, or otherwise represented, a party in claims relating to Products.
4. The Notice and Claims Administrator shall have the authority to perform all actions consistent with the terms of this Agreement that the Notice and Claims Administrator deems to be reasonably necessary to effectuate the notice. Subject to the Parties' approval, the Notice and Claims Administrator may retain any entity that the Notice and Claims Administrator deems to be reasonably necessary to provide assistance in effectuating Notice to the Participating Subdivisions.
5. The Notice and Claims Administrator's role generally shall include, consistent with the terms of this Agreement, administration of the proposed Settlement, including receiving, preserving, reviewing, analyzing, and approving Participation Forms, including all supporting documentation, as well as distributing and overseeing distribution of the Opioid Remediation Fund according to the Plan of Allocation.
6. Any successor to the initial Notice and Claims Administrator shall be subject to the consent of all Settling Parties, shall fulfill the same functions from and after the date of succession, and shall be bound by the determinations made by the predecessor(s) to date.
7. The Notice and Claims Administrator shall have no authority to alter in any way the Settling Parties' or Participating Subdivisions' rights and obligations under this Agreement.
8. The Remnant Defendants and Released Entities shall have no involvement with or responsibility for supervising the Notice and Claims Administrator and are not subject to the authority of the Notice and Claims Administrator.
9. All fees, costs, and expenses incurred in the administration and/or work by the Notice and Claims Administrator, including fees, costs, and expenses of the Notice and Claims Administrator, as well as the costs of distributing the Notice, shall be paid from the Settlement Funds. Remnant Defendants shall have no obligation to pay any such fees, costs, and expenses other than the Pooled Settlement Amount.

B. Distribution of Settlement Fund.

1. The Notice and Claims Administrator shall administer the claims submitted by Participating Subdivisions and shall oversee distribution of the Settlement Funds, including distribution of amounts in the Opioid Remediation Fund to Participating Subdivisions pursuant to the Plan of Allocation. Subject to the terms of this Agreement and any order(s) of the

MDL Court, as may be necessary or as circumstances may require, the Settlement Funds shall be applied as follows:

- a. to pay Taxes and Tax Expenses on the Settlement Funds (but not on any individual distributions to Participating Subdivisions made pursuant to the Plan of Allocation);
 - b. to pay Notice and Administrative Costs (including escrow fees and costs);
 - c. to pay the Attorneys' Fees and Expenses, as set forth in and pursuant to the provisions of Section VII. of this Agreement; and
 - d. to distribute the balance, which constitutes the "Opioid Remediation Funds," to Participating Subdivisions as allowed by this Agreement and the Plan of Allocation.
2. No amount may be disbursed from the Settlement Fund until the Effective Date, except that: (a) Notice and Administrative Costs (including escrow fees and costs) may be paid from the Settlement Fund as they become due, and (b) Taxes and Tax Expenses on the Settlement Funds may be paid from the Settlement Fund as they become due.

C. **Distribution of Opioid Remediation Fund.** Upon the Effective Date and thereafter, and in accordance with the terms of this Agreement, the Plan of Allocation, and any further order(s) of the MDL Court, the Opioid Remediation Funds shall be distributed to Participating Subdivisions as provided by Section VI.B.1.d.

VII. Use and Allocation of Opioid Remediation Fund.

A. Use of Opioid Remediation Funds.

1. It is the intent of the Parties that the payments disbursed from the Opioid Remediation Fund to Participating Subdivisions be for Opioid Remediation as set forth in **Exhibit D: List of Opioid Remediation Uses**, all of which are compensatory and remedial in nature consistent with the restitution characterization under 26 U.S.C. § 162(f)(2)(A). In no event may less than ninety-five percent (95%) of the Opioid Remediation Funds be spent on Opioid Remediation.
2. While disfavored by the Parties, a Participating Subdivision set forth on **Exhibit C** may use monies from the Opioid Remediation Fund (that have not been restricted by this Agreement solely to future Opioid Remediation) for purposes that do not qualify as Opioid Remediation. If, at any time, a Participating Subdivision set forth on **Exhibit C** uses any monies from the Opioid Remediation Fund for a purpose that does not qualify as Opioid Remediation, such Participating Subdivision set forth on **Exhibit C** shall identify such amounts and report to the Notice and

Claims Administrator and the Remnant Defendants how such funds were used, including if used to pay attorneys' fees, investigation costs, litigation costs, or costs related to the operation and enforcement of this Agreement, respectively. It is the intent of the Parties that the reporting under this Section VII.A.2. shall be available to the public. For the avoidance of doubt, (a) any amounts not identified under this Section VII.A.2. as used to pay attorneys' fees, investigation costs, or litigation costs shall be included in the Compensatory Restitution Amount for purposes of Section III.B., and (b) Participating Subdivisions not listed on **Exhibit C** may only use monies from the Opioid Remediation Fund for purposes that qualify as Opioid Remediation.

B. Allocation of Opioid Remediation Fund. The allocation of the Opioid Remediation Fund allows for different approaches to be taken in different states, such as through a State-Subdivision Agreement. The Notice and Claims Administrator will, for each Participating Subdivision, apply the terms of this Agreement and any relevant State-Subdivision Agreement or voluntary redistribution of funds as set out below before disbursing the funds.

1. A State-Subdivision Agreement may govern the operation and use of amounts allocated to the Participating Subdivisions of a particular State so long as the terms do not conflict with Section VII.A. and the funds are held in a segregated account until distributed for their intended purposes.
2. In the absence of an applicable State-Subdivision Agreement, the Opioid Remediation Fund will be used solely for future Opioid Remediation and the Opioid Remediation Funds will be distributed for their intended purposes by the Notice and Claims Administrator to Participating Subdivisions included on **Exhibit E** pursuant to the Plan of Allocation. Section VII.B.3. shall govern amounts that would otherwise be distributed to Non-Participating Subdivisions listed in **Exhibit E**. For the avoidance of doubt and notwithstanding any other provision in this Agreement, no Non-Participating Subdivision will receive any amount from the Opioid Remediation Fund, regardless of whether such Subdivision is included on **Exhibit E**. Also, no State will receive any amount from the Opioid Remediation Fund.
3. Any portion of the Opioid Remediation Fund allocated pursuant to Section VII.B. and the Plan of Allocation to a Subdivision that is a Non-Participating Subdivision will be re-allocated among Participating Subdivisions as later agreed between Plaintiffs' Settlement Counsel and Remnant Defendants. For avoidance of doubt, any amount allocated to a Participating Subdivision under this Section VII.B.3. must be used as provided by Section VII.A.

C. No Liability for Distribution of Settlement Fund or Opioid Remediation Fund. Neither the Released Entities nor their counsel shall have any responsibility for, or liability whatsoever with respect to, the distribution of the Settlement Fund or Opioid

Remediation Fund; administering the Plan of Allocation; the Settlement Fund's or Opioid Remediation Fund's qualification as a "qualified settlement fund"; the payment or withholding of Taxes or Tax Expenses; the distribution of Settlement Funds or Opioid Remediation Funds; or any losses incurred in connection with any such matters. The Releasors hereby fully, finally, and forever release, relinquish, and discharge the Released Entities and their counsel from any and all such liability. No entity shall have any claim against Plaintiffs' Settlement Counsel, the Notice and Claims Administrator, or any Released Entity based on the distributions made in accordance with this Agreement, the Plan of Allocation, or further orders of the MDL Court.

D. Balance Remaining in Settlement Fund or Opioid Remediation Fund. If there is any balance remaining in the Settlement Fund or Opioid Remediation Fund (whether by reason of tax refunds, uncashed checks, or otherwise), such balance shall be deemed as Opioid Remediation Funds and distributed in accordance with the Plan of Allocation and Section VII., and shall be used and expended solely for the purpose set forth in **Exhibit D**, or further order of the MDL Court (but not to the Remnant Defendants).

VIII. Attorneys' Fees and Expenses

The Agreement on Attorneys' Fees and Expenses is set forth in **Exhibit H** and incorporated herein by reference. The Released Entities shall have no responsibility for or liability whatsoever with respect to any payment for Attorneys' Fees and Expenses or to any other entity or person that may assert a claim for any attorneys' fee, expense, or costs, except as set forth in the Agreement on Attorneys' Fees and Expenses in **Exhibit H**.

IX. Releases and Dismissal

A. No Future Actions Following Release. As of the Effective Date, the Released Entities are fully, finally, and forever released and discharged from all of the Releasors' Released Claims. Each Releasor hereby absolutely, unconditionally, and irrevocably covenants not to bring, file, or claim, or to cause, assist in bringing or permit to be brought, filed, or claimed, or to otherwise seek to establish liability for any Released Claims against any Released Entity in any forum whatsoever, whether on its own behalf, or as part of any putative, purported, or certified class. The releases provided for in this Agreement are intended by the Settling Parties to be broad and shall be interpreted so as to give the Released Entities the broadest possible bar against any liability relating in any way to Released Claims. This Agreement shall be a complete bar to any Released Claim. Other than as set forth herein, this Agreement does not include any provisions for injunctive relief. Participating Subdivisions shall look solely to the Settlement Funds for settlement and satisfaction against the Released Entities of all claims that are released hereunder. The MDL Court shall have continuing and exclusive jurisdiction to enforce the terms and provisions of this Agreement and any and all of its Orders made in connection with Settlement approval, notice, administration, and implementation.

B. Claim-Over and Non-Party Settlement.

1. It is the intent of the Parties that:

- a. Released Entities should not seek contribution or indemnification (other than pursuant to an insurance or other third-party contract), from other parties for their payment obligations under this Agreement;
- b. The payments made under this Agreement shall be the sole payments made by the Released Entities to the Releasers involving, arising out of, or related to Covered Conduct (or conduct that would be Covered Conduct if engaged in by a Released Entity);
- c. Claims by Releasers against non-Parties should not result in additional payments by Released Entities, whether through contribution, indemnification or any other means; and
- d. this Agreement meets the Uniform Contribution Among Tortfeasors Act and any similar state law or doctrine that reduces or discharges a released party's liability to pay other parties.

The provisions of this Section IX.B. are intended to be implemented consistent with these principles. This Agreement and the releases and dismissals provided for herein are made in good faith.

2. No Released Entity shall seek to recover for amounts paid under this Agreement based on indemnification, contribution, or any other theory from a manufacturer, pharmacy, hospital, pharmacy benefit manager, health insurer, third-party vendor, trade association, distributor, or health care practitioner; *provided that* a Released Entity shall be relieved of this prohibition with respect to any entity that asserts a Claim-Over against it. For the avoidance of doubt, nothing herein shall prohibit a Released Entity from recovering amounts owed pursuant to insurance or other third-party contracts.
3. To the extent that, on or after the Effective Date, any Releaser enters into a Non-Party Settlement, including in any bankruptcy case or through any plan of reorganization (whether individually or as a class of creditors), the Releaser will seek to include (or in the case of a Non-Party Settlement made in connection with a bankruptcy case, will cause the debtor to include), unless prohibited from doing so under applicable law, in the Non-Party Settlement a prohibition on contribution or indemnity of any kind substantially equivalent to that required from Remnant Defendants in Section IX.B.2. or a release from such Non-Released Entity in favor of the Released Entities (in a form equivalent to the releases contained in this Agreement) of any Claim-Over. The obligation to obtain the prohibition and/or release required by this subsection is a material term of this Agreement.
4. In the event that any Releaser obtains a judgment against a Non-Released Entity that does not contain a prohibition like that described in Section

IX.B.2., or any Releasor files a Non-Party Covered Conduct Claim against a Non-Released Entity in bankruptcy or a Releasor is prevented for any reason from obtaining a prohibition/release in a Non-Party Settlement as provided in Section IX.B.2., and such Non-Released Entity asserts a Claim-Over against a Released Entity, the Released Entity shall be relieved of the prohibition in Section IX.B.2. with respect to that Non-Released Entity and that Releasor and the Remnant Defendants shall take the following actions to ensure that the Released Entities do not pay more with respect to the Covered Conduct to Releasors or to Non-Released Entities than the amounts owed under this Agreement by the Remnant Defendants:

- a. The Remnant Defendants shall notify that Releasor of the Claim-Over within sixty (60) days of the assertion of the Claim-Over or within sixty (60) days of the Effective Date, whichever is later.
- b. The Remnant Defendants and that Releasor shall meet and confer concerning the means to hold the Released Entities harmless from the Claim-Over and ensure that the Released Entities are not required to pay more with respect to the Released Claims than the amounts owed by Remnant Defendants under this Agreement.
- c. That Releasor and the Remnant Defendants shall take steps sufficient and permissible under applicable law to hold the Released Entities harmless from the Claim-Over and ensure the Released Entities are not required to pay more with respect to the Covered Conduct than the amounts owed by Remnant Defendants under this Agreement. Such steps may include, where permissible:
 - (i) The Releasor supporting a motion to dismiss or such other appropriate motion as may be filed by the Released Entities in response to any Claim filed in litigation or arbitration;
 - (ii) Reduction of that Releasors' Claim and any judgment it has obtained or may obtain against such Non-Released Entity by whatever amount or percentage is necessary to extinguish such Claim-Over under applicable law, up to the amount that releasor has obtained, may obtain, or has authority to control from such Non-Released Entity;
 - (iii) Placement into escrow of funds paid by the Non-Released Entities such that those funds are available to satisfy the Claim-Over;
 - (iv) Return of monies paid by Remnant Defendants to that Releasor under this Agreement to permit satisfaction of a

judgment against or settlement with the Non-Released Entity to satisfy the Claim-Over;

- (v) Payment of monies to Remnant Defendants by that Releasor to ensure they are held harmless from such Claim-Over, up to the amount that Releasor has obtained, may obtain, or has authority to control from such Non-Released Entity;
- (vi) Credit to the Remnant Defendants under this Agreement to reduce the overall amounts to be paid under this Agreement such that they are held harmless from the Claim-Over; and
- (vii) Such other actions as that Releasor and the Remnant Defendants may devise to hold the Released Entities harmless from the Claim-Over.

d. The actions of that Releasor and Remnant Defendants taken pursuant to paragraph (c) must in combination, ensure Remnant Defendants are not required to pay more with respect to Covered Conduct than the amounts owed by Remnant Defendants under this Agreement.

5. To the extent that the Claim-Over is based on a contractual indemnity, the obligations under Section IX.B.3. shall extend solely to a Non-Party Covered Conduct Claim against a pharmacy, distributor, clinic, hospital or other purchaser or dispenser of Products, a manufacturer that sold Products, a consultant, and/or a pharmacy benefit manager or other third-party payor. Each Remnant Defendant shall notify the Participating Subdivisions, to the extent permitted by applicable law, in the event that any of these types of Non-Released Entity assert a Claim-Over arising out of contractual indemnity against it.

C. **Litigation Bar.** The Settling Parties contemplate and agree that this Agreement may be pleaded as a bar to a lawsuit, and an injunction may be obtained, preventing any action from being initiated or maintained in any case sought to be prosecuted on behalf of any Releasors with respect to the Released Claims.

D. **General Release.** The Releasors acknowledge that, by executing this Agreement, and for the consideration received hereunder, it is their intention to release, and they are releasing, all Released Claims, even Unknown Claims. In connection with the releases provided for in this Agreement, each Releasor expressly, knowingly, and voluntarily waives, releases, and forever discharges any and all provisions, rights, and benefits conferred by any law of any state or territory of the United States or other jurisdiction, or principle of common law, which is similar, comparable, or equivalent to Section 1542 of the California Civil Code, which reads:

A GENERAL RELEASE DOES NOT EXTEND TO CLAIMS
THAT THE CREDITOR OR RELEASING PARTY DOES NOT

KNOW OR SUSPECT TO EXIST IN HIS OR HER FAVOR AT THE TIME OF EXECUTING THE RELEASE AND THAT, IF KNOWN BY HIM OR HER, WOULD HAVE MATERIALLY AFFECTED HIS OR HER SETTLEMENT WITH THE DEBTOR OR RELEASED PARTY.

Releasors likewise expressly, knowingly, and voluntarily waive any rights under Section 20-7-11 of the South Dakota Codified Laws, which provides:

A GENERAL RELEASE DOES NOT EXTEND TO CLAIMS WHICH THE CREDITOR DOES NOT KNOW OR SUSPECT TO EXIST IN HIS FAVOR AT THE TIME OF EXECUTING THE RELEASE, WHICH IF KNOWN BY HIM MUST HAVE MATERIALLY AFFECTED HIS SETTLEMENT WITH THE DEBTOR.

The Releasors acknowledge that they have been advised by Plaintiffs' Settlement Counsel of the contents and effects of California Civil Code § 1542, and hereby expressly waive and release with respect to the Released Claims any and all provisions, rights, and benefits conferred by California Civil Code § 1542 or by any equivalent, similar, or comparable law or principle of law in any jurisdiction, including, but not limited to Section 20-7-11 of the South Dakota Codified Laws. A Releasor may hereafter discover facts other than or different from those which it knows, believes, or assumes to be true with respect to the Released Claims, but each Releasor hereby expressly waives, and fully, finally, and forever settles, releases, and discharges, upon the Effective Date, any and all Released Claims that may exist as of such date but which Releasors do not know or suspect to exist, whether through ignorance, oversight, error, negligence or through no fault whatsoever, and which, if known, would materially affect the Releasors' decision to enter into or participate in this Agreement.

E. **Assigned Interest Waiver.** To the extent that any Releasor has any direct or indirect interest in any rights of a third party that is a debtor under the Bankruptcy Code as a result of a claim arising out of Covered Conduct by way of assignment or otherwise, including as a result of being the beneficiary of a trust or other distribution entity, to assert claims against a Remnant Defendant (whether derivatively or otherwise), under any legal or equitable theory, including for indemnification, contribution, or subrogation, such Releasor waives the right to assert any such claim, or to receive a distribution or any benefit on account of such claim and such claim, distribution, or benefit shall be deemed assigned to such Remnant Defendant.

F. **Res Judicata.** Nothing in this Agreement shall be deemed to reduce the scope of the *res judicata* or claim preclusive effect that the Settlement gives rise to under applicable law.

G. **Effectiveness.** The releases set forth in this Agreement shall not be impacted in any way by any dispute that exists, has existed, or may later exist between or among the Releasors. Nor shall such releases be impacted in any way by any current or future law, regulation, ordinance, or court or agency order limiting, seizing, or controlling the distribution or use of the Settlement Funds or any portion thereof, by the enactment of future laws or the reinterpretation of existing law, or by any seizure of the Settlement Funds or any portion thereof.

H. **Cooperation.** The Settling Parties agree to use their best efforts and to cooperate to cause this Agreement and the Consent Judgment to become effective, to obtain all necessary approvals, consents and authorizations, if any, and to execute all documents and to take such other action as may be appropriate in connection herewith. Consistent with the foregoing, the Settling Parties agree that they will not directly or indirectly assist or encourage any challenge to this Agreement or the Consent Judgment by any other person, and will support the integrity and enforcement of the terms of this Agreement and the Consent Judgment. Upon the Effective Date, Plaintiffs' Settlement Counsel will also reasonably cooperate with the Remnant Defendants to secure the prompt dismissal of any and all Released Claims in the Actions and in any later-filed litigation implicated by the releases, covenants not to sue, and/or claim bars set forth herein.

I. **Liens.** Each Participating Subdivision agrees to be responsible for any liens, interests, actions, or claims asserted by any third party, in a derivative manner, for or against the portion of Opioid Remediation Funds allocated to that Participating Subdivision, including, without limitation, any derivative actions or claims asserted by any financial institutions, lenders, insurers, agents, representatives, successors, predecessors, assigns, attorneys, bankruptcy trustees, and any and all other entities that may claim through them in a derivative manner.

J. **Claims Excluded from Release.** Notwithstanding the foregoing, the releases provided herein shall not release claims of governmental entities that do not participate in the Settlement; claims arising solely from conduct by the Remnant Defendants that occurs after the Effective Date; claims against the Remnant Defendants other than the Released Claims; or claims alleging a breach of this Agreement or seeking to enforce this Agreement.

X. **Miscellaneous Provisions**

A. **Population of Subdivisions.** The population figures for Subdivisions shall be the published U.S. Census Bureau's population estimates for July 1, 2019, released May 2020. These population figures shall remain unchanged during the term of this Agreement.

B. **No Admission of Liability or Wrongdoing.** The Parties agree to settle the Released Claims and to execute this Agreement solely to compromise and settle protracted, complicated, and expensive litigation. The Remnant Defendants do not admit liability or wrongdoing. Neither this Agreement nor the Consent Judgment shall be considered, construed or represented to be (1) an admission, concession or evidence of liability or wrongdoing or (2) a waiver or any limitation of any defense otherwise available to the Remnant Defendants.

C. **Voluntary Settlement.** Each Settling Party warrants and represents that it negotiated the terms of this Agreement in good faith, without any degree or duress or compulsion, and after consultation with competent legal counsel. The Settling Parties agree that throughout the course of the litigation of the Action, the Settling Parties and their counsel vigorously prosecuted their claims and/or defenses consistent with the applicable rules of procedure.

D. **Authorization to Enter Settlement Agreement.** The undersigned representatives of Remnant Defendants represent they are fully authorized to enter into and execute this Agreement on behalf of Remnant Defendants. Plaintiffs' Settlement Counsel represent that they

are, pursuant to MDL Court appointment, expressly authorized to take all action required or permitted to be taken pursuant to this Agreement to effectuate its terms and enter into and execute this Agreement and any modifications or amendments to this Agreement, on behalf of the Participating Subdivisions, that they deem appropriate.

E. **Integrated Agreement.** Except for any amendments, alterations, or modifications provided for under Section X.G., this Agreement, including its exhibits and any other attachments, and the Related Agreements, embodies the entire agreement and understanding between and among the Settling Parties relating to the subject matter hereof and supersedes (1) all prior agreements and understandings relating to such subject matter, whether written or oral, and (2) all purportedly contemporaneous oral agreements and understandings relating to such subject matter. It is understood by the Settling Parties that, except for the matters expressly represented herein, the facts or law with respect to which this Agreement is entered into may turn out to be other than or different from the facts now known to each party or believed by such party to be true. Each Settling Party therefore expressly assumes the risk of the facts or law turning out to be so different, and agrees that this Agreement shall be in all respects effective and not subject to termination by reason of any such different facts or law.

F. **Exhibits.** The exhibits to this Agreement are as follows all of which are incorporated by reference, *provided that* the descriptions of the exhibits below are for reference only and do not alter any other term of this Agreement:

Exhibit A – List of Actions. Lists lawsuits brought in state or federal court by or on behalf of Litigating Subdivisions against Remnant Defendants, coordinated under or parallel to MDL No. 2804.

Exhibit B – Documents Describing Alleged Harms. References non-exclusive examples of alleged past, present, and future financial, societal, and public nuisance harms and related expenditures.

Exhibit C – List of Litigating Subdivisions. Lists of all Litigating Subdivisions.

Exhibit D – List of Opioid Remediation Uses. Provides a non-exhaustive list of expenditures that qualify as being paid for Opioid Remediation. It includes core strategies and approved uses for settlement funds, such as naloxone distribution, medication-assisted treatment, prevention programs, and more.

Exhibit E – Plan of Allocation. The plan or formula for allocation of the Opioid Remediation Fund among Participating Subdivisions.

Exhibit F – List of Remnant Defendants’ Joint Ventures, Subsidiaries, Affiliates, and Predecessor Entities. Lists joint ventures, subsidiaries, affiliates, and predecessor entities of the Remnant Defendants.

Exhibit G – Subdivision Settlement Participation Form. Form that Participating Subdivisions must execute and return to participate in the settlement and receive payment.

Exhibit H – Agreement on Attorneys' Fees, Costs, and Expenses. Details the agreement regarding the allocation and payment of attorneys' fees, costs, and expenses from the settlement funds, including the structure of the Attorney Fee Fund, Common Benefit Fund, and Contingency Fee Fund.

G. **Amendment.** The terms and provisions of this Agreement may not be altered, amended, or modified except in writing signed by all Settling Parties.

H. **Execution in Counterparts.** This Agreement may be executed in one or more counterparts and by different signatories on separate counterparts, each of which shall be deemed an original, but all of which shall together be one and the same agreement. One or more counterparts of this Agreement may be delivered by facsimile or electronic transmission with the intent that it or they shall constitute an original counterpart hereof. One or more counterparts of this Agreement may be signed by electronic signature. Counsel for the Settling Parties to this Agreement shall exchange among themselves original or scanned counterparts and a complete, assembled executed counterpart shall be filed with the MDL Court.

I. **Construction.** None of the Settling Parties shall be considered to be the drafter of this Agreement or of any of its provisions for the purpose of any statute, case law, or rule of interpretation or construction that would or might cause any provision to be construed against the drafter of this Agreement. The headings of the provisions of this Agreement are not binding and are for reference only and do not limit, expand, or otherwise affect the contents or meaning of this Agreement.

J. **Each Party to Bear Its Own Costs and Fees.** Except as otherwise provided herein, each Settling Party shall bear its own attorneys' fees and other litigation expenses and costs.

K. **Federal Rule of Evidence 408.** The Settling Parties agree that this Agreement, its terms and the negotiations surrounding this Agreement shall be governed by Federal Rule of Evidence 408 and shall not be admissible or offered or received into evidence in any suit, action, or other proceeding, except as provided in this Agreement, upon the written agreement of the Settling Parties hereto, pursuant to an order of a court of competent jurisdiction, or as shall be necessary to give effect to, or to declare or enforce the rights of the Settling Parties with respect to, any provision of this Agreement.

L. **Use of Agreement as Evidence.** Neither this Agreement nor the Settlement, nor any act performed, statement made, or document executed pursuant to or in furtherance of this Agreement or the Settlement: (a) is, may be deemed to be, or may be used as an admission or evidence of the validity of any Released Claims, any allegation made in any Action, or any wrongdoing or liability of Remnant Defendants; or (b) is, may be deemed to be, or may be used as an admission or evidence of any liability, fault, or omission of the Released Entities in any civil, criminal, or administrative proceeding in any court, administrative agency, or other tribunal. Neither this Agreement nor the Settlement, nor any act performed, statement made, or document executed pursuant to or in furtherance of this Agreement or the Settlement shall be admissible in any proceeding for any purpose except to enforce the terms of the Settlement, and except that the Released Parties may file this Agreement and/or the Consent Judgment in any

action for any purpose, including, but not limited to, in order to support a defense or counterclaim based on principles of *res judicata*, collateral estoppel, release, good faith settlement, judgment bar or reduction, or any other theory of claim preclusion, issue preclusion, or similar defense or counterclaim. Notwithstanding anything to the contrary in this Agreement or otherwise, Remnant Defendants may file or use this Agreement and related materials in any action: (i) involving a determination regarding insurance coverage; (ii) involving a determination of the taxable income or tax liability of any Remnant Defendants; (iii) to support a claim for contribution and/or indemnification; or (iv) to support any argument or defense by a Remnant Defendant that the Pooled Settlement Amount provides a measure of compensation for asserted harms or otherwise satisfies the relief sought.

M. **Preservation of Records.** For five years following the Effective Date, (i) the Notice and Claims Administrator shall be required to keep, maintain, preserve, and otherwise refrain from altering, modifying, spoiling, deleting, removing, or destroying all records and data submitted in connection with any Participation Form; and (ii) each Participating Subdivision shall keep, maintain, preserve, and otherwise refrain from altering, modifying, spoiling, deleting, removing, or destroying all records and data supporting its Participation Form.

N. **Binding Effect.** This Agreement shall be binding upon, and inure to the benefit of, the successors and assigns of the Settling Parties.

O. **Notices.** All notices from or between the Settling Parties shall be in writing. Each such notice shall be given by: (a) email; (b) hand delivery; (c) registered or certified mail, return receipt requested, postage pre-paid; or (d) FedEx or similar overnight courier, to their representatives at the addresses set forth below or such other addresses as Plaintiffs' Settlement Counsel or the Remnant Defendants may designate, from time to time, by giving notice to all Settling Parties in the manner described in this paragraph.

If directed to Plaintiffs' Settlement Counsel, or Participating Subdivisions,
address notice to:

Peter H. Weinberger
SPANGENBERG SHIBLEY & LIBER
1001 Lakeside Avenue East, Suite 1700
Cleveland, OH 44114
(216) 696-3232
pweinberger@spanglaw.com

Jayne Conroy
SIMMONS HANLY CONROY
112 Madison Avenue, 7th Floor
New York, NY 10016
(212) 784-6400
jconroy@simmonsfirm.com

Joseph F. Rice
MOTLEY RICE
28 Bridgeside Blvd.
Mt. Pleasant, SC 29464
(843) 216-9000
jrice@motleyrice.com

Paul T. Farrell, Jr., Esq.
FARRELL & FULLER
270 Munoz Rivera Ave., Suite 201
San Juan, PR 00918
(304) 654-8281
paul@farrellfuller.com

If directed to the Remnant Defendants, address notice to:

United Natural Foods, Inc.

Kim J. Myrdahl
Deputy General Counsel, Senior Vice President & Chief Compliance Officer
United Natural Foods, Inc.
Legal Department
PO Box 990
Minneapolis, Minnesota 55440
kim.j.myrdahl@unfi.com

With a copy (which shall not constitute notice) to:

Joseph M. Vanek
Greg Shinall
Trevor K. Scheetz
Sperling Kenny Nachwalter, LLC
321 N. Clark St., 25th Floor
Chicago, Illinois 60654
jvanek@sperlingkenny.com
shinall@sperlingkenny.com
tscheetz@sperlingkenny.com

J M Smith Corporation

Robert M. Barrett
General Counsel
J M Smith Corporation
9098 Fairforest Road
Spartanburg, SC 29301
rbarrett@jmsmith.com

With a copy (which shall not constitute notice) to:

John J. Haggerty
Fox Rothschild LLC
Stone Manor Corporate Ctr.
2800 Kelly Road, Suite 200
Warrington, PA 18975
jhaggerty@foxrothschild.com

Louisiana Wholesale Drug Company, Inc.

Chad Gielen
President
Louisiana Wholesale Drug Co., Inc.
2085 I-49 S. Service Rd.
Sunset, LA 70584

With a copy (which shall not constitute notice) to:

Neil G. Vincent
Allen & Gooch, ALC
2000 Kaliste Saloom Road, Ste. 400
Lafayette, Louisiana 70508
neilvincent@allengooch.com

Morris & Dickson Co., L.L.C.

Jim Walden
Walden Macht Haran & Williams LLP
250 Vesey Street, 27th Floor
New York, NY 10281
jwalden@wmhwlaw.com

Russell Dickson
General Counsel
Morris & Dickson Co., L.L.C.
PO Box 51367
Shreveport, LA 71135
rdickson@morrisdickson.com

North Carolina Mutual Wholesale Drug Company, Inc.

Clint Syvinski, Co-CEO
Katie Zechman, Co-CEO
North Carolina Mutual Wholesale Drug Co.

816 Ellis Rd.
Durham, NC 27703
csyvinski@mutualdrug.com
kzechman@mutualdrug.com

With a copy (which shall not constitute notice) to:

Chris Graebe
Morningstar Law Group
434 Fayetteville St., Suite 2200
Raleigh, NC 27601
cgraebe@morningstarlawgroup.com

Associated Pharmacies, Inc.; American Associated Pharmacies

Clint King
President
Associated Pharmacies, Inc.
211 Lonnie E. Crawford Blvd.
Scottsboro, AL 35769
clint@apirx.com

With a copy (which shall not constitute notice) to:

Carl S. Burkhalter
S. Reeves Jordan
Maynard Nexsen P.C.
1901 Sixth Ave. N., Suite 1700
Birmingham, AL 35203
cburkhalter@maynardnexsen.com
rejordan@maynardnexsen.com

Any Settling Party may change or add the contact information of the persons designated to receive notice on its behalf by notice given (effective upon the giving of such notice) as provided in this Section X.O.

P. Consent to Jurisdiction. The Remnant Defendants, the Plaintiffs' Settlement Counsel, and Participating Subdivisions (including all Releasors) hereby irrevocably submit to the exclusive jurisdiction of the MDL Court only for the specific purpose of any suit, action, proceeding, or dispute arising out of or relating to the enforcement of this Agreement or the applicability of this Agreement. Solely for purposes of such suit, action, or proceeding, to the fullest extent that they may effectively do so under applicable law, the Remnant Defendants, the Plaintiffs' Settlement Counsel, and the Participating Subdivisions and the Participating Subdivisions' Counsel irrevocably waive and agree not to assert, by way of motion, as a defense or otherwise, any claim or objection that they are not subject to the jurisdiction of the MDL Court or that the MDL Court is in any way an improper venue or an inconvenient forum. Nothing herein shall be construed as a submission to jurisdiction for any purpose other than any

suit, action, proceeding, or dispute arising out of or relating to enforcement of this Agreement or the applicability of this Agreement. For the avoidance of doubt, nothing herein shall be construed as a submission to jurisdiction in any action involving a determination regarding insurance coverage.

Q. Resolution of Disputes; Retention of Exclusive Jurisdiction. Any disputes between or among the Remnant Defendants and any Participating Subdivision concerning matters contained in this Agreement, including the Plan of Allocation, shall, if they cannot be resolved by negotiation and agreement, be submitted to the MDL Court. The MDL Court shall retain exclusive jurisdiction over the implementation and enforcement of the Settlement.

R. Choice of Law. This Agreement shall be construed and enforced in accordance with, and governed by, the applicable provisions of the Federal Rules of Civil Procedure and Evidence, and the internal, substantive laws of the State of Ohio without giving effect to that State's choice of law principles.

S. No Waiver. No delay or omission by any Settling Party in exercising any rights under this Agreement will operate as a waiver of that or any other right. The waiver of any rights conferred hereunder shall be effective only if made by written instrument executed by the waiving Party or Parties. The waiver by any Party of any breach of this Agreement shall not be deemed to be or construed as a waiver of any other breach, whether prior, subsequent, or contemporaneous, nor shall such waiver be deemed to be or construed as a waiver by any other Party.

T. Preservation of Privilege. Nothing contained in this Agreement or any Consent Judgment, and no act required to be performed pursuant to this Agreement or any Consent Judgment, is intended to constitute, cause, or effect any waiver (in whole or in part) of any attorney-client privilege, work product protection, or common interest/joint defense privilege, and each Party and Participating Subdivision agrees that it shall not make or cause to be made in any forum any assertion to the contrary.

U. Duty Not to Encourage Non-Participation. Plaintiffs' Settlement Counsel agrees not to in any way encourage, promote, or solicit any Subdivision, or their counsel, to decline to participate in this Settlement, or seek any relief inconsistent with this Settlement.

V. Tax Cooperation and Reporting.

1. Upon request by any Remnant Defendant, the Participating Subdivisions agree to perform such further acts and to execute and deliver such further documents as may be reasonably necessary for the Remnant Defendant to establish the statements set forth in Section III.B. to the satisfaction of their tax advisors, their independent financial auditors, the Internal Revenue Service, or any other governmental authority, including as contemplated by Treasury Regulations Section 1.162-21(b)(3)(ii) and any subsequently proposed or finalized relevant regulations or administrative guidance.

2. Without limiting the generality of Section X.V.1., each Participating Subdivision shall cooperate in good faith with any Remnant Defendant with respect to any tax claim, dispute, investigation, audit, examination, contest, litigation, or other proceeding relating to this Agreement. The Settling Parties agree to cooperate in good faith to provide documentation and perform such further acts, reporting, or allocation to achieve maximum deductibility under the terms of this Agreement.
3. The Designated Subdivision, as defined in Section I.K., on behalf of all Participating Subdivisions, shall designate one of its officers or employees to act as the “appropriate official” within the meaning of Treasury Regulations Section 1.6050X-1(f)(1)(ii)(B) (the “*Appropriate Official*”). The Designated Subdivision shall direct and ensure that the Appropriate Official timely (a) files (i) at the time this Agreement becomes binding on the Settling Parties, an IRS Form 1098-F with respect to each of the Remnant Defendants and (ii) any legally required returns or amended returns with any applicable governmental authority, or any returns requested by the respective Remnant Defendant, and (b) provides to each of the Remnant Defendants a copy of (i) the IRS Form 1098-F filed with respect to such Remnant Defendant and (ii) any legally required written statement pursuant to any applicable law and any other document referred to in clause (a)(ii) above. Any such form, return, or statement shall be prepared and filed in a manner fully consistent with Section III.B.
4. The Participating Subdivisions agree that any return, amended return, or written statement filed or provided pursuant to Section X.V.3., and any similar document, shall be prepared and filed in a manner consistent with reporting each Remnant Defendant’s portion of the Pooled Settlement Amount as the “Total amount to be paid” pursuant to this Agreement in Box 1 of IRS Form 1098-F and each Remnant Defendant’s portion of the Compensatory Restitution Amount as “Restitution/remediation amount” in Box 2 of IRS Form 1098-F. If the Designated Subdivision or Appropriate Official shall be required to file any return, amended return, or written statement contemplated by this Section X.V. other than an IRS Form 1098-F, the Designated Subdivision shall direct and ensure that the Appropriate Official provides to each Remnant Defendant a draft of such return, amended return, or written statement in respect of such Remnant Defendant no later than sixty (60) calendar days prior to the due date thereof and shall accept and reflect any reasonable comments of such Remnant Defendant on the return, amended return, or written statement in respect of such Remnant Defendant.
5. For the avoidance of doubt, neither the Remnant Defendants nor the Participating Subdivisions make any warranty or representation to any Participating Subdivision or Releasor as to the tax consequences of any aspect of the Settlement or this Agreement.

W. **No Third-Party Beneficiaries.** Except as expressly provided in this Agreement, no portion of this Agreement shall provide any rights to, or be enforceable by, any person or entity that is not a Released Entity. No Participating Subdivision may assign or otherwise convey any right to enforce any provision of this Agreement.

X. **Confidentiality.** The terms of this Agreement shall remain confidential until Subdivision Settlement Participation Forms are submitted to Subdivisions pursuant to the terms of this Agreement, or the proposed order to establish qualified settlement funds is submitted to the MDL Court, whichever occurs first; *provided that*, prior to then the Settling Parties may disclose the terms of this Settlement to accountants, lenders, auditors, legal counsel, tax advisors, insurers, or consultants; or as part of any security or other disclosure required by law (as determined by a Settling Party and its counsel); or in response to a request by any governmental, judicial, or regulatory authority or otherwise required by applicable law or court order; and Participating Subdivisions may disclose the terms of the Settlement to any entity that has applied to serve as Notice and Claims Administrator, or Settlement Fund Administrator, who shall abide by the terms of this paragraph. Any formal press release by a Settling Party regarding this Settlement prior to entry of the Final Judgment shall be shared in advance with the other Settling Party, with a reasonable opportunity for comments and suggested changes.

IN WITNESS WHEREOF, the Settling Parties hereto, through their fully authorized representatives, have executed this Agreement as of the date set opposite their names.

PLAINTIFFS' SETTLEMENT COUNSEL

Date: _____

By: _____

Printed Name: _____

Title: _____

IN WITNESS WHEREOF, the Settling Parties hereto, through their fully authorized representatives, have executed this Agreement as of the date set opposite their names.

MORRIS & DICKSON CO., L.L.C.

Date: _____

By: _____

Printed Name: _____

Title: _____

IN WITNESS WHEREOF, the Settling Parties hereto, through their fully authorized representatives, have executed this Agreement as of the date set opposite their names.

UNITED NATURAL FOODS, INC.

Date: _____

By: _____

Printed Name: _____

Title: _____

IN WITNESS WHEREOF, the Settling Parties hereto, through their fully authorized representatives, have executed this Agreement as of the date set opposite their names.

**LOUISIANA WHOLESALE DRUG
COMPANY, INC.**

Date: _____

By: _____

Printed Name: _____

Title: _____

IN WITNESS WHEREOF, the Settling Parties hereto, through their fully authorized representatives, have executed this Agreement as of the date set opposite their names.

J M SMITH CORPORATION

Date: _____

By: _____

Printed Name: _____

Title: _____

IN WITNESS WHEREOF, the Settling Parties hereto, through their fully authorized representatives, have executed this Agreement as of the date set opposite their names.

ASSOCIATED PHARMACIES, INC.

Date: _____

By: _____

Printed Name: _____

Title: _____

**AMERICAN ASSOCIATED
PHARMACIES**

Date: _____

By: _____

Printed Name: _____

Title: _____

IN WITNESS WHEREOF, the Settling Parties hereto, through their fully authorized representatives, have executed this Agreement as of the date set opposite their names.

**NORTH CAROLINA MUTUAL
WHOLESALE DRUG COMPANY, INC.**

Date: _____

By: _____

Printed Name: _____

Title: _____

Exhibit A

List of Actions

Plaintiff(s)	Plaintiff(s) (Continued)	Defendant(s)	State	Case Name	Current Case No.	Current Forum
Attalla (AL), City of, Alabama Camp Hill (AL), Town of, Alabama Cedar Bluff (AL), Town of, Alabama Centre (AL), City of, Alabama Dadeville (AL), City of, Alabama Fultondale (AL), City of, Alabama Gilbertown (AL), Town of, Alabama Graysville (AL), City of, Alabama Oakman (AL), Town of, Alabama		MD	Alabama	<i>Fultondale, Alabama, City of et al. v. Amneal Pharmaceuticals LLC et al</i>	1:20-op-45265	N.D. Ohio
Auburn (AL), City of, Alabama		API Smith Drug	Alabama	<i>City of Auburn, Alabama v. AmerisourceBergen Drug Corporation, et al.</i>	1:20-op-45282	N.D. Ohio
Baldwin (AL), County of, Alabama		Smith Drug	Alabama	<i>Baldwin County, Alabama v. AmerisourceBergen Drug Corporation et al.</i>	1:18-op-45152	N.D. Ohio
Bay Minette (AL), City of, Alabama Loxley (AL), Town of, Alabama Summerdale (AL), Town of, Alabama		Smith Drug	Alabama	<i>City of Bay Minette, Alabama, et al. v. Cardinal Health, Inc., et al.</i>	1:22-op-45018	N.D. Ohio
Bullock (AL), County of, Alabama		API	Alabama	<i>Bullock County, Alabama v. AmerisourceBergen Drug Corporation, et al.</i>	1:18-op-45246	N.D. Ohio
Clay (AL), County of, Alabama		API	Alabama	<i>Clay County, Alabama v. Cardinal Health, Inc., et al.</i>	1:18-op-45248	N.D. Ohio
Coffee (AL), County of, Alabama		API	Alabama	<i>Coffee County, Alabama v. AmerisourceBergen Drug Corporation, et al.</i>	1:18-op-45182	N.D. Ohio
Colbert (AL), County of, Alabama Franklin (AL), County of, Alabama Cherokee (AL), Town of, Alabama Tuscumbia (AL), City of, Alabama		Smith Drug	Alabama	<i>Colbert County, et al. v. Purdue Pharma L.P., et al.</i>	1:18-op-45005	N.D. Ohio
Cullman (AL), City of, Alabama		API Smith Drug	Alabama	<i>City of Cullman, Alabama v. AmerisourceBergen Drug Corporation, et al.</i>	1:19-op-45248	N.D. Ohio
Cullman (AL), County of, Alabama		API Smith Drug	Alabama	<i>Cullman County, Alabama v. AmerisourceBergen Drug Corporation, et al.</i>	1:18-op-45227	N.D. Ohio
Daphne (AL), City of, Alabama		MD	Alabama	<i>City of Daphne, Alabama v. Amneal Pharmaceuticals, LLC et al</i>	1:20-op-45227	N.D. Ohio
Demopolis (AL), City of, Alabama		Smith Drug	Alabama	<i>City of Demopolis, Alabama v. Actavis, LLC, et al.</i>	1:18-op-45183	N.D. Ohio
Enterprise (AL), City of, Alabama		API	Alabama	<i>City of Enterprise, Alabama v. AmerisourceBergen Drug Corporation, et al.</i>	1:18-op-45213	N.D. Ohio
Fort Payne (AL), City of, Alabama		API	Alabama	<i>City of Fort Payne, Alabama v. AmerisourceBergen Drug Corporation, et al.</i>	1:17-op-45079	N.D. Ohio
Haleyville (AL), City of, Alabama		API	Alabama	<i>City of Haleyville, Alabama v. AmerisourceBergen Drug Corporation, et al.</i>	1:19-op-46118	N.D. Ohio
Hoover (AL), City of, Alabama		API Smith Drug	Alabama	<i>City of Hoover, Alabama v. Purdue Pharma., et al.</i>	1:19-op-45746	N.D. Ohio
Jefferson (AL), County of, Alabama Jefferson (AL), County of (Sheriff), Alabama Pleasant Grove (AL), City of, Alabama Hueytown (AL), City of, Alabama Mountain Brook (AL), City of, Alabama Jefferson (AL), County of (Board of Health), Alabama		API	Alabama	<i>Jefferson County, Alabama, et al. v. Purdue Pharma L.P., et al.</i>	1:18-op-45558	N.D. Ohio
Lee (AL), County of, Alabama Winston (AL), County of, Alabama		API Smith Drug	Alabama	<i>Lee County, AL, et al. v. Mylan Pharma., et al.</i>	1:23-op-45010	N.D. Ohio
Marengo (AL), County of, Alabama		Smith Drug	Alabama	<i>Marengo County, Alabama v. Actavis, LLC, et al.</i>	1:18-op-45188	N.D. Ohio
Marion (AL), City of, Alabama		API	Alabama	<i>City of Marion, Alabama v. AmerisourceBergen Drug Corporation, et al.</i>	1:18-op-45217	N.D. Ohio
Marion (AL), County of, Alabama Pickens (AL), County of, Alabama Walker (AL), County of, Alabama Dora (AL), City of, Alabama Jasper (AL), City of, Alabama Sumiton (AL), City of, Alabama		Smith Drug	Alabama	<i>Marion County, Alabama, et al. v. Purdue Pharma L.P., et al.</i>	1:18-op-45171	N.D. Ohio
Mobile (AL), City of, Alabama		Smith Drug	Alabama	<i>City of Mobile, Alabama v. AmerisourceBergen Drug Corporation, et al.</i>	1:18-op-45076	N.D. Ohio
Mobile (AL), County of (Board of Health), Alabama Family Oriented Primary Health Care Clinic (AL), Alabama		Smith Drug	Alabama	<i>Mobile County of Board of Health, et al. v. Mitchell "Chip" Fisher, et al.</i>	02-CV-2019-902806	Cir. Ct. of Mobile County, AL
Mobile (AL), County of, Alabama		Smith Drug	Alabama	<i>Mobile County, Alabama v. Actavis, LLC, et al.</i>	1:18-op-45186	N.D. Ohio
Northport (AL), City of, Alabama Robertsdale (AL), City of, Alabama Brookwood (AL), Town Of, Alabama		Smith Drug	Alabama	<i>City of Northport, Alabama v. Cardinal Health, Inc., et al.</i>	1:20-op-45272	N.D. Ohio
Opp (AL), City of, Alabama		API Smith Drug	Alabama	<i>City of Opp, Alabama v. AmerisourceBergen Drug Corporation, et al.</i>	1:18-op-45011	N.D. Ohio
Ozark (AL), City of, Alabama		API Smith Drug	Alabama	<i>City of Ozark, Alabama v. AmerisourceBergen Drug Corporation, et al.</i>	1:18-op-45214	N.D. Ohio
Red Bay (AL), City of, Alabama Russellville (AL), City of, Alabama Sheffield (AL), City of, Alabama Leighton (AL), Town of, Alabama		Smith Drug	Alabama	<i>The City of Red Bay, Alabama; The City of Russellville, Alabama; The City of Sheffield, Alabama; The Town of Leighton, Alabama v. Purdue Pharma, L.P., et al.</i>	1:19-op-45136	N.D. Ohio
Tallapoosa (AL), County of, Alabama		Smith Drug	Alabama	<i>Tallapoosa County, Alabama v. AmerisourceBergen Drug Corporation, et al.</i>	1:17-op-45097	N.D. Ohio
Union Springs (AL), City of, Alabama		API	Alabama	<i>City of Union Springs, Alabama v. AmerisourceBergen Drug Corporation, et al.</i>	1:18-op-45204	N.D. Ohio
Kingman (AZ), City of, Arizona		API	Arizona	<i>City of Kingman v. Purdue Pharma L.P., et al.</i>	1:18-op-46057	N.D. Ohio
Mohave (AZ), County of, Arizona		API	Arizona	<i>Mohave County v. Purdue Pharma L.P., et al.</i>	1:19-op-45117	N.D. Ohio
Chula Vista (CA), City of, California		SuperValu, Inc. Advantage Logistics Advantage Logistics Midwest Advantage Logistics USA West LLC	California	<i>City of Chula Vista, CA v. AmerisourceBergen Drug Corp., et al.</i>	1:19-op-45750	N.D. Ohio

Mesa (CO), County of (Board of Commissioners), Colorado	API	Colorado	<i>The Board of County Commissioners of the County of Mesa v. Richard S. Sackler, et al.</i>	1:19-op-45923	N.D. Ohio
Bay (FL), County of, Florida	Smith Drug	Florida	<i>Bay County, Florida v. AmerisourceBergen Drug Corporation, et al.</i>	1:18-op-45455	N.D. Ohio
Brevard (FL), County of, Florida	Smith Drug	Florida	<i>County of Brevard, Florida v. Purdue Pharma L.P.</i>	1:19-op-45064	N.D. Ohio
Calhoun (FL), County of, Florida	Smith Drug	Florida	<i>Calhoun County, Florida v. AmerisourceBergen Drug Corporation, et al.</i>	1:18-op-45363	N.D. Ohio
Escambia (FL), County of, Florida	Smith Drug	Florida	<i>Escambia County, Florida v. AmerisourceBergen Drug Corporation, et al.</i>	1:18-op-45729	N.D. Ohio
Gulf (FL), County of, Florida	API Smith Drug	Florida	<i>Gulf County, Florida v. AmerisourceBergen Drug Corporation, et al.</i>	1:18-op-45953	N.D. Ohio
Holmes (FL), County of, Florida	Smith Drug	Florida	<i>Holmes County, Florida v. AmerisourceBergen Drug Corporation, et al.</i>	1:18-op-45456	N.D. Ohio
Jackson (FL), County of, Florida	API	Florida	<i>Jackson County, Florida v. AmerisourceBergen Drug Corporation, et al.</i>	1:19-op-45283	N.D. Ohio
New Port Richey (FL), City of, Florida	Smith Drug	Florida	<i>City of New Port Richey v. AmerisourceBergen Drug Corporation, et al.</i>	1:19-op-46073	N.D. Ohio
Niceville (FL), City of, Florida	API Smith Drug	Florida	<i>City of Niceville, FL v. AmerisourceBergen Drug Corp., et al.</i>	1:21-op-45081	N.D. Ohio
Ormond Beach (FL), City of, Florida	Smith Drug	Florida	<i>The City of Ormond Beach, Florida v. AmerisourceBergen Drug Corp., et al.</i>	1:19-op-46121	N.D. Ohio
Palm Beach (FL), County of, Florida Alachua (FL), County of, Florida Levy (FL), County of, Florida Okaloosa (FL), County of, Florida Osceola (FL), County of, FL Walton (FL), County of, Florida	Smith Drug	Florida	<i>Palm Beach County, FL et al. v. Mylan Pharma., Inc., et al.</i>	9:23-cv-80431	S.D. Fla.
Panama City (FL), City of, Florida	Smith Drug	Florida	<i>City of Panama City, Florida v. AmerisourceBergen Drug Corporation, et al.</i>	1:18-op-45373	N.D. Ohio
Pasco (FL), County of, Florida	Smith Drug	Florida	<i>Pasco County, Florida v. AmerisourceBergen Drug Corporation, et al.</i>	1:18-op-45851	N.D. Ohio
Pensacola (FL), City of, Florida	Smith Drug	Florida	<i>City of Pensacola v. AmerisourceBergen Drug Corporation, et al.</i>	1:18-op-45331	N.D. Ohio
Santa Rosa (FL), County of, Florida	Smith Drug	Florida	<i>Santa Rosa County v. AmerisourceBergen Drug Corporation, et al.</i>	1:18-op-45861	N.D. Ohio
Volusia (FL), County of, Florida	Smith Drug	Florida	<i>County of Volusia, Florida v. AmerisourceBergen Drug Corporation, et al.</i>	1:18-op-45782	N.D. Ohio
Advantage Behavioral Health Systems Albany Area Community Service Board d/b/a Aspire Behavioral Health & Developmental Disability Services Georgia Mountains Community Services d/b/a Avita Community Partners Clayton Community MH/SA/DS Service Board Cobb County Community Service Board Community Service Board of Middle Georgia Gateway Community Service Board Georgia Pines Community Service Board Highland Rivers Community Service Board d/b/a Highland Rivers Health Lookout Mountain Community Service Board Middle Flint Area Community Service Board d/b/a Middle Flint Behavioral Healthcare New Horizons Community Service Board Pineland Behavioral Health and Developmental Disabilities CSB River Edge Behavioral Health Community Mental Health Center of East Central Georgia d/b/a Serenity Behavioral Health Systems Satilla Community Services d/b/a Unison Behavioral Health View Point Health	Smith Drug	Georgia	<i>Advantage Behavioral Health Sys., et al. v. Teva Pharma., et al.</i>	1:20-op-45249	N.D. Ohio
Albany (GA), City of, Georgia	Smith Drug	Georgia	<i>City of Albany, Georgia v. AmerisourceBergen Drug Corporation, et al.</i>	1:18-op-46337	N.D. Ohio
Appling (GA), County of (Sheriff), Georgia	Smith Drug	Georgia	<i>Sheriff Mark Melton, in his Official Capacity as Sheriff of Appling County, Georgia v. Purdue Pharma, L.P., et al.</i>	1:19-op-45307	N.D. Ohio
Appling (GA), County of, Georgia	Smith Drug	Georgia	<i>Appling County, Georgia v. Endo Health Solutions, Inc. et al.</i>	1:20-op-45081	N.D. Ohio
Athens-Clarke (GA), Counties of (Unified Government), Georgia	Smith Drug	Georgia	<i>The Unified Government of Athens-Clarke County, Georgia v. Purdue Pharma, L.P., et al.</i>	1:18-op-45218	N.D. Ohio
Atkinson (GA), County of, Georgia	API AAP Smith Drug	Georgia	<i>Atkinson County, Georgia v. Purdue Pharma L.P. et al.</i>	1:19-op-45118	N.D. Ohio
Atlanta (GA), City of, Georgia	Smith Drug	Georgia	<i>The City of Atlanta v. Purdue Pharma, LP, et al.</i>	1:18-op-46308	N.D. Ohio
Atlanta (GA), City of, Georgia Clayton (GA), County of, Georgia DeKalb (GA), County of, Georgia Forsyth (GA), County of, Georgia Fulton (GA), County of, Georgia (dismissed) Henry (GA), County of, Georgia Rockdale (GA), County of, Georgia	Smith Drug	Georgia	<i>The City of Atlanta, et al. v. Mylan Pharma., et al.</i>	1:23-cv-01193	N.D. Ga.
Bainbridge (GA), City of, Georgia	Smith Drug	Georgia	<i>The City of Bainbridge, Georgia v. Purdue Pharma, L.P., et al.</i>	1:18-op-45383	N.D. Ohio
Bainbridge and Decatur (GA) County of (Hospital Authority), Georgia	Smith Drug	Georgia	<i>The Hospital Authority of Bainbridge and Decatur County v. Purdue Pharma, et al.</i>	1:18-op-45382	N.D. Ohio
Baldwin (GA), County of (Sheriff), Georgia	Smith Drug	Georgia	<i>William C. Masse, Jr., in his Official Capacity as the Sheriff of Baldwin County, Georgia v. Purdue Pharma, L.P., et al.</i>	1:19-op-45361	N.D. Ohio
Banks (GA), County of, Georgia	Smith Drug	Georgia	<i>Banks County, Georgia v. Purdue Pharma, L.P., et al.</i>	1:18-op-45378	N.D. Ohio
Bartow (GA), County of, Georgia	Smith Drug	Georgia	<i>Bartow County, Georgia v. AmerisourceBergen Drug Corporation, et al.</i>	1:19-op-45045	N.D. Ohio
Ben Hill (GA), County of, Georgia	Smith Drug	Georgia	<i>Ben Hill County, Georgia v. Purdue Pharma, L.P., et al.</i>	1:18-op-45505	N.D. Ohio
Berrien (GA), County of, Georgia	API AAP Smith Drug	Georgia	<i>Berrien County, Georgia v. Purdue Pharma L.P., et al.</i>	1:18-op-45834	N.D. Ohio

Bibb (GA), County of (Sheriff), Georgia		Smith Drug	Georgia	David J. Davis, in his Official Capacity As Sheriff Of Bibb County, Georgia v. Purdue Pharma, L.P., et al.	1:19-op-45360	N.D. Ohio
Blakely (GA), City of, Georgia Arlington (GA), City of, Georgia Damascus (GA), City of, Georgia		Smith Drug	Georgia	The City of Blakely, Georgia, et al. v. AmerisourceBergen Drug Corporation, et al.	1:19-op-45129	N.D. Ohio
Brantley (GA), County of, Georgia		Smith Drug	Georgia	Brantley County, Georgia v. Purdue Pharma L.P., et al.	1:18-op-45714	N.D. Ohio
Bulloch (GA), County of, Georgia		Smith Drug	Georgia	Bulloch County, Georgia v. Purdue Pharma L.P., et al.	1:18-op-45394	N.D. Ohio
Burke (GA), County of, Georgia		Smith Drug	Georgia	Burke County, Georgia v. Purdue Pharma, L.P., et al.	1:19-op-45207	N.D. Ohio
Butts (GA), County of, Georgia		Smith Drug	Georgia	Butts County, Georgia v. Purdue Pharma, L.P., et al.	1:18-op-45490	N.D. Ohio
Camden (GA), County of, Georgia		Smith Drug	Georgia	Camden County, Georgia v. Purdue Pharma L.P. et al.	1:18-op-45717	N.D. Ohio
Candler (GA), County of (Hospital Authority), Georgia		Smith Drug	Georgia	The Candler County Hospital Authority v. Purdue Pharma L.P. et al.	1:18-op-45167	N.D. Ohio
Candler (GA), County of, Georgia		Smith Drug	Georgia	Candler County, Georgia v. Purdue Pharma L.P. et al.	1:18-op-45165	N.D. Ohio
Catoosa (GA), County of, Georgia		Smith Drug	Georgia	Catoosa County, Georgia v. Purdue Pharma L.P. et al.	1:18-op-45497	N.D. Ohio
Charlton (GA), County of, Georgia		API Smith Drug	Georgia	Charlton County, Georgia v. Purdue Pharma L.P. et al.	1:18-op-45713	N.D. Ohio
Cherokee (GA), County of, Georgia		Smith Drug	Georgia	Cherokee County, Georgia v. Purdue Pharma, L.P., et al.	1:19-op-45174	N.D. Ohio
Clay (GA), County of, Georgia		API Smith Drug	Georgia	Clay County, Georgia v. Purdue Pharma L.P., et al.	1:19-op-45194	N.D. Ohio
Clinch (GA), County of (Hospital Authority), Georgia		Smith Drug	Georgia	Clinch County Hospital Authority v. Purdue Pharma L.P., et al.	1:18-op-45453	N.D. Ohio
Clinch (GA), County of, Georgia		Smith Drug	Georgia	Clinch County, Georgia v. Purdue Pharma L.P., et al.	1:19-op-45197	N.D. Ohio
Cobb (GA) County of, Georgia		Smith Drug	Georgia	Cobb County, Georgia v. Purdue Pharma L.P. et al.	1:18-op-45817	N.D. Ohio
Coffee (GA), County of (Sheriff), Georgia		Smith Drug	Georgia	Doyle T. Wooten in his official Capacity as the Sheriff of Coffee County, Georgia v. Purdue Pharma, L.P., et al.	1:19-op-45145	N.D. Ohio
Columbia (GA), County of, Georgia		Smith Drug	Georgia	Columbia County, Georgia v. Purdue Pharma, L.P., et al.	1:18-op-45607	N.D. Ohio
Columbus (GA), City of, Georgia		Smith Drug	Georgia	Columbus, Georgia v. AmerisourceBergen Drug Corporation, et al.	1:18-op-45567	N.D. Ohio
Cook (GA), County of, Georgia		Smith Drug	Georgia	Cook County, Georgia v. Purdue Pharma, L.P., et al.	1:18-op-45284	N.D. Ohio
Crawford (GA), County of (Sheriff), Georgia		Smith Drug	Georgia	Levis S. Walker in his official Capacity as the Sheriff of Crawford County, Georgia v. Purdue Pharma, L.P., et al.	1:19-op-45146	N.D. Ohio
Crisp (GA), County of (Sheriff), Georgia		Smith Drug	Georgia	H.W. "Billy" Hancock, In His Official Capacity As The Sheriff Of Crisp County, Georgia v. Purdue Pharma, L.P., et al.	1:19-op-45562	N.D. Ohio
Crisp (GA), County of, Georgia		Smith Drug	Georgia	Crisp County, Georgia v. AmerisourceBergen Drug Corporation, et al.	1:18-op-45238	N.D. Ohio
Dawson (GA), County of, Georgia		Smith Drug	Georgia	Dawson County, Georgia v. Purdue Pharma, L.P., et al.	1:19-op-45210	N.D. Ohio
Decatur (GA), County of, Georgia		Smith Drug	Georgia	Decatur County, Georgia v. Purdue Pharma L.P., et al.	1:18-op-45334	N.D. Ohio
DeKalb (GA) County of, Georgia		Smith Drug	Georgia	DeKalb County, Georgia v. Purdue Pharma L.P., et al.	1:18-op-45503	N.D. Ohio
Dooly (GA), County of, Georgia		Smith Drug	Georgia	Dooly County, Georgia v. Purdue Pharma L.P., et al.	1:18-op-45712	N.D. Ohio
Dougherty (GA), County of, Georgia		Smith Drug	Georgia	Dougherty County, Georgia v. Purdue Pharma L.P., et al.	1:18-op-45491	N.D. Ohio
Early (GA), County of, Georgia		Smith Drug	Georgia	Early County, Georgia v. Purdue Pharma L.P., et al.	1:19-op-45180	N.D. Ohio
Effingham (GA), County of, Georgia		Smith Drug	Georgia	Effingham County, Georgia v. Purdue Pharma, L.P., et al.	1:19-op-45178	N.D. Ohio
Elbert (GA), County of, Georgia		Smith Drug	Georgia	Elbert County, Georgia v. Purdue Pharma, L.P., et al.	1:18-op-45381	N.D. Ohio
Emanuel (GA), County of, Georgia		Smith Drug	Georgia	Emanuel County, Georgia v. Purdue Pharma L.P., et al.	1:19-op-45209	N.D. Ohio
Evans (GA), County of, Georgia		Smith Drug	Georgia	Evans County, Georgia v. Endo Health Solutions, Inc. et al.	1:20-op-45080	N.D. Ohio
Fayette (GA), County of, Georgia		Smith Drug	Georgia	Fayette County, Georgia v. Purdue Pharma, L.P., et al.	1:19-op-45293	N.D. Ohio
Fitzgerald (GA), City of, Georgia		Smith Drug	Georgia	The City of Fitzgerald, Georgia v. Purdue Pharma, L.P., et al.	1:18-op-45603	N.D. Ohio
Fulton (GA), County of, Georgia		Smith Drug	Georgia	The County of Fulton v. Purdue Pharma, L.P. et al.	1:18-op-45374	N.D. Ohio
Gainesville (GA), City of, Georgia		Smith Drug	Georgia	The City of Gainesville, Georgia v. Purdue Pharma, L.P., et al.	1:18-op-45486	N.D. Ohio
Glascock (GA), County of, Georgia		Smith Drug	Georgia	Glascock County, Georgia v. Purdue Pharma, L.P., et al.	1:19-op-45175	N.D. Ohio
Glynn (GA), County of (Sheriff), Georgia		Smith Drug	Georgia	E. Neal Jump in his official Capacity as the Sheriff of Glynn County, Georgia v. Purdue Pharma, L.P., et al.	1:19-op-45155	N.D. Ohio
Glynn (GA), County of, Georgia		Smith Drug	Georgia	Glynn County, Georgia v. Purdue Pharma L.P., et al.	1:18-op-46115	N.D. Ohio
Grady (GA), County of, Georgia		Smith Drug	Georgia	Grady County, Georgia v. Purdue Pharma L.P., et al.	1:18-op-46338	N.D. Ohio
Greene (GA), County of, Georgia		Smith Drug	Georgia	Greene County, Georgia v. Purdue Pharma L.P., et al.	1:19-op-45203	N.D. Ohio
Gwinnett (GA), County of, Georgia		Smith Drug	Georgia	Gwinnett County, Georgia v. Purdue Pharma L.P., et al.	1:18-op-45758	N.D. Ohio
Habersham (GA), County of, Georgia		Smith Drug	Georgia	Habersham County, Georgia v. Purdue Pharma L.P., et al.	1:18-op-45559	N.D. Ohio
Hall (GA), County of, Georgia		Smith Drug	Georgia	Hall County, Georgia v. Purdue Pharma L.P., et al.	1:18-op-45286	N.D. Ohio
Hancock (GA), County of, Georgia		Smith Drug	Georgia	Hancock County, Georgia v. Purdue Pharma L.P., et al.	1:18-op-45535	N.D. Ohio
Harris (GA), County of (Sheriff), Georgia		Smith Drug	Georgia	Mike Jolley in his official Capacity as the Sheriff of Harris County, Georgia v. Purdue Pharma, L.P., et al.	1:19-op-45147	N.D. Ohio
Houston (GA), County of (Sheriff), Georgia		Smith Drug	Georgia	Sheriff Cullen Taton, in his Official Capacity as Sheriff of Houston County, Georgia v. Purdue Pharma, L.P., et al.	1:19-op-45308	N.D. Ohio
Houston (GA), County of, Georgia		Smith Drug	Georgia	Houston County, Georgia v. Purdue Pharma L.P. et al.	1:18-op-45946	N.D. Ohio
Irwin (GA), County of, Georgia		Smith Drug	Georgia	Irwin County, Georgia v. Purdue Pharma L.P. et al.	1:18-op-45283	N.D. Ohio
Jackson (GA), County of, Georgia		Smith Drug	Georgia	Jackson County, Georgia v. Purdue Pharma L.P. et al.	1:18-op-45581	N.D. Ohio
Jasper (GA), County of, Georgia		Smith Drug	Georgia	Jasper County, Georgia v. Purdue Pharma L.P. et al.	1:18-op-45504	N.D. Ohio
Jeff Davis (GA), County of (Sheriff), Georgia		Smith Drug	Georgia	Preston Bohannon in his official Capacity as the Sheriff of Jeff Davis County, Georgia v. Purdue Pharma, L.P., et al.	1:19-op-45161	N.D. Ohio
Jeff Davis (GA), County of, Georgia		Smith Drug	Georgia	Jeff Davis County, Georgia v. Purdue Pharma, L.P., et al.	1:18-op-45237	N.D. Ohio
Jefferson (GA), County of, Georgia		Smith Drug	Georgia	Jefferson County, Georgia v. Purdue Pharma L.P., et al.	1:19-op-45201	N.D. Ohio
Johnson (GA), County of, Georgia		Smith Drug	Georgia	Johnson County, Georgia v. Purdue Pharma, L.P., et al.	1:18-op-45716	N.D. Ohio
Jones (GA), County of (Sheriff), Georgia		Smith Drug	Georgia	R.N. "Butch" Reece in his Official Capacity as the Sheriff Of Jones County, Georgia v. Purdue Pharma, L.P., et al.	1:19-op-45162	N.D. Ohio
Jones (GA), County of, Georgia		Smith Drug	Georgia	Jones County, Georgia v. Purdue Pharma, L.P., et al.	1:18-op-45424	N.D. Ohio
Lakeland (GA), City of, Georgia		API AAP Smith Drug	Georgia	City of Lakeland, Georgia v. Purdue Pharma, L.P., et al.	1:19-op-45618	N.D. Ohio

Lanier (GA), County of, Georgia		API AAP Smith Drug	Georgia	<i>Lanier County, Georgia v. Purdue Pharma L.P., et al.</i>	1:18-op-46066	N.D. Ohio
Laurens (GA), County of (Sheriff), Georgia		Smith Drug	Georgia	<i>Larry H. Dean in his official Capacity as the Sheriff of Laurens County, Georgia v. Purdue Pharma, L.P., et al.</i>	1:19-op-45163	N.D. Ohio
Laurens (GA), County of, Georgia		Smith Drug	Georgia	<i>Laurens County, Georgia v. AmerisourceBergen Drug Corporation, et al.</i>	1:18-op-45945	N.D. Ohio
Lee (GA), County of, Georgia		API Smith Drug	Georgia	<i>Lee County, Georgia v. AmerisourceBergen Drug Corporation, et al.</i>	1:18-op-46171	N.D. Ohio
Liberty (GA), County of, Georgia		Smith Drug	Georgia	<i>Liberty County, Georgia v. Purdue Pharma L.P., et al.</i>	1:19-op-45200	N.D. Ohio
Lincoln (GA), County of, Georgia		Smith Drug	Georgia	<i>Lincoln County, Georgia v. Purdue Pharma L.P., et al.</i>	1:18-op-45508	N.D. Ohio
Long (GA), County of, Georgia		Smith Drug	Georgia	<i>Long County, Georgia v. Purdue Pharma L.P., et al.</i>	1:19-op-45196	N.D. Ohio
Lowndes (GA), County of, Georgia		Smith Drug	Georgia	<i>Lowndes County, Georgia v. Purdue Pharma L.P., et al.</i>	1:18-op-45835	N.D. Ohio
Lumpkin (GA), County of, Georgia		Smith Drug	Georgia	<i>Lumpkin County, Georgia v. Purdue Pharma L.P., et al.</i>	1:19-op-45211	N.D. Ohio
Macon (GA), County of, Georgia		Smith Drug	Georgia	<i>The County of Macon, Georgia v. AmerisourceBergen Drug Corp., et al.</i>	1:18-op-45577	N.D. Ohio
Macon-Bibb (GA), Counties of (Unified Government), Georgia		Smith Drug	Georgia	<i>The Unified Government of Macon Bibb County, Georgia v. Purdue Pharma, L.P., et al.</i>	1:18-op-45407	N.D. Ohio
Madison (GA), County of, Georgia		Smith Drug	Georgia	<i>Madison County, Georgia v. Purdue Pharma L.P., et al.</i>	1:18-op-45296	N.D. Ohio
McDuffie (GA), County of, Georgia		Smith Drug	Georgia	<i>McDuffie County, Georgia v. Purdue Pharma, L.P., et al.</i>	1:18-op-45509	N.D. Ohio
McIntosh (GA), County of, Georgia		Smith Drug	Georgia	<i>McIntosh County, Georgia v. Purdue Pharma, L.P., et al.</i>	1:19-op-45173	N.D. Ohio
Meriwether (GA), County of (Sheriff), Georgia		Smith Drug	Georgia	<i>Sheriff Chuck Smith, in his Official Capacity as Sheriff of Meriwether County, Georgia v. Purdue Pharma, L.P., et al.</i>	1:19-op-45306	N.D. Ohio
Meriwether (GA), County of, Georgia		Smith Drug	Georgia	<i>Meriwether County, Georgia v. Purdue Pharma, L.P., et al.</i>	1:19-op-45305	N.D. Ohio
Milledgeville (GA), City of, Georgia		Smith Drug	Georgia	<i>The City of Milledgeville, Georgia v. Purdue Pharma, L.P., et al.</i>	1:18-op-45495	N.D. Ohio
Monroe (GA), County of, Georgia		API Smith Drug	Georgia	<i>Monroe County, Georgia v. AmerisourceBergen Drug Corporation, et al.</i>	1:18-op-45672	N.D. Ohio
Montgomery (GA), County of, Georgia		Smith Drug	Georgia	<i>Montgomery County, Georgia v. Purdue Pharma, L.P., et al.</i>	1:19-op-45292	N.D. Ohio
Murray (GA), County of (Sheriff), Georgia		Smith Drug	Georgia	<i>Gary Langford in his official Capacity as the Sheriff of Murray County, Georgia v. Purdue Pharma, L.P., et al.</i>	1:19-op-45164	N.D. Ohio
Nashville (GA), City of, Georgia		API AAP Smith Drug	Georgia	<i>City of Nashville, Georgia v. Purdue Pharma, L.P., et al.</i>	1:19-op-45617	N.D. Ohio
Newton (GA), County of, Georgia		Smith Drug	Georgia	<i>Newton County, Georgia v. Purdue Pharma L.P., et al.</i>	1:18-op-45578	N.D. Ohio
Oconee (GA), County of, Georgia		Smith Drug	Georgia	<i>Oconee County, Georgia v. Purdue Pharma L.P., et al.</i>	1:18-op-45219	N.D. Ohio
Oglethorpe (GA), County of, Georgia		Smith Drug	Georgia	<i>Oglethorpe County, Georgia v. Purdue Pharma L.P., et al.</i>	1:18-op-45262	N.D. Ohio
Peach (GA), County of (Sheriff), Georgia		API Smith Drug	Georgia	<i>Sheriff Terry Deese, in his Official Capacity as Sheriff of Peach County, Georgia v. Purdue Pharma, L.P., et al.</i>	1:19-op-45314	N.D. Ohio
Peach (GA), County of, Georgia		API Smith Drug	Georgia	<i>The County of Peach, Georgia v. AmerisourceBergen Drug Corp., et al.</i>	1:18-op-45579	N.D. Ohio
Pierce (GA), County of (Sheriff), Georgia		Smith Drug	Georgia	<i>Ramsey Bennett in his official Capacity as the Sheriff of Pierce County, Georgia v. Purdue Pharma, L.P., et al.</i>	1:19-op-45166	N.D. Ohio
Pike (GA), County of, Georgia		Smith Drug	Georgia	<i>Pike County, Georgia v. Purdue Pharma L.P., et al.</i>	1:19-op-45179	N.D. Ohio
Polk (GA), County of, Georgia		Smith Drug	Georgia	<i>Polk County, Georgia v. AmerisourceBergen Drug Corporation, et al.</i>	1:19-op-45046	N.D. Ohio
Pulaski (GA), County of, Georgia		Smith Drug	Georgia	<i>Pulaski County, Georgia v. Purdue Pharma, L.P., et al.</i>	1:19-op-45176	N.D. Ohio
Rabun (GA), County of, Georgia		Smith Drug	Georgia	<i>Rabun County, Georgia v. Purdue Pharma, L.P., et al.</i>	1:19-op-45177	N.D. Ohio
Randolph (GA), County of, Georgia		API Smith Drug	Georgia	<i>Randolph County, Georgia v. Purdue Pharma, L.P., et al.</i>	1:19-op-45202	N.D. Ohio
Rockdale (GA), County of, Georgia		Smith Drug	Georgia	<i>Rockdale County, Georgia v. Purdue Pharma L.P., et al.</i>	1:18-op-46296	N.D. Ohio
Rome (GA), City of, Georgia Floyd (GA), County of, Georgia Chattooga (GA), County of, Georgia Whitfield (GA), County of, Georgia Cartersville (GA), City of, Georgia Ashburn (GA), City of, Georgia Calhoun (GA), City of, Georgia Chatsworth (GA), City of, Georgia Colquitt (GA), County of, Georgia Dawsonville (GA), City of, Georgia Gordon (GA), County of, Georgia Helen (GA), City of, Georgia Jackson (GA), City of, Georgia Marietta (GA), City of, Georgia McDonough (GA), City of, Georgia Moultrie (GA), City of, Georgia Murray (GA), County of, Georgia Ringgold (GA), City of, Georgia Snellville (GA), City of, Georgia Telfair (GA), County of, Georgia Valdosta (GA), City of, Georgia Villa Rica (GA), City of, Georgia Winder (GA), City of, Georgia Woodstock (GA), City of, Georgia		Smith Drug	Georgia	<i>City of Rome, Georgia, et al. v. Purdue Pharma L.P., et al.</i>	1:18-op-45282	N.D. Ohio
Schley (GA), County of, Georgia		Smith Drug	Georgia	<i>The County of Schley, Georgia v. AmerisourceBergen Drug Corp., et al.</i>	1:18-op-45580	N.D. Ohio
Screven (GA), County of, Georgia		Smith Drug	Georgia	<i>Screven County, Georgia v. Purdue Pharma L.P., et al.</i>	1:19-op-45198	N.D. Ohio
Seminole (GA), County of, Georgia		Smith Drug	Georgia	<i>Seminole County, Georgia v. Purdue Pharma L.P., et al.</i>	1:19-op-45181	N.D. Ohio

Spalding (GA), County of, Georgia	API Smith Drug	Georgia	<i>Spalding County, Georgia v. Purdue Pharma L.P., et al.</i>	1:19-op-45208	N.D. Ohio
Springfield (GA), City of, Georgia	Smith Drug	Georgia	<i>City of Springfield, Georgia v. Purdue Pharma, L.P., et al.</i>	1:19-op-45199	N.D. Ohio
Stephens (GA), County of, Georgia	Smith Drug	Georgia	<i>Stephens County, Georgia v. Purdue Pharma L.P., et al.</i>	1:19-op-45195	Georgia
Sumter (GA), County of, Georgia	Smith Drug	Georgia	<i>Sumter County, Georgia v. Purdue Pharma, L.P., et al.</i>	1:18-op-45250	N.D. Ohio
Taliaferro (GA), County of, Georgia	Smith Drug	Georgia	<i>Taliaferro County, Georgia v. Purdue Pharma, L.P., et al.</i>	1:18-op-45562	N.D. Ohio
Tattnall (GA), County of, Georgia	Smith Drug	Georgia	<i>Tattnall County, Georgia v. Purdue Pharma, L.P., et al.</i>	1:18-op-45574	N.D. Ohio
Telfair (GA), County of (Sheriff), Georgia	Smith Drug	Georgia	<i>Sheriff Chris Steverson, in his Official Capacity as Sheriff of Telfair County, Georgia v. Purdue Pharma, L.P., et al.,</i>	1:19-op-45313	N.D. Ohio
Tift (GA), County of (Sheriff), Georgia	Smith Drug	Georgia	<i>Gene Scarbrough in his official Capacity as the Sheriff of Tift County, Georgia v. Purdue Pharma, L.P., et al.</i>	1:19-op-45168	N.D. Ohio
Tifton (GA), City of, Georgia	Smith Drug	Georgia	<i>The City of Tifton, Georgia v. Purdue Pharma L.P., et al.</i>	1:18-op-45454	N.D. Ohio
Toombs (GA), County of, Georgia	Smith Drug	Georgia	<i>Toombs County, Georgia v. Purdue Pharma, L.P., et al.</i>	1:18-op-45576	N.D. Ohio
Towns (GA), County of, Georgia	Smith Drug	Georgia	<i>Towns County, Georgia v. Purdue Pharma, L.P., et al.</i>	1:19-op-45172	N.D. Ohio
Troup (GA), County of, Georgia	MD Smith Drug	Georgia	<i>Troup County, Georgia v. Purdue Pharma, L.P., et al.</i>	1:18-op-45715	N.D. Ohio
Twiggs (GA), County of, Georgia	Smith Drug	Georgia	<i>Twiggs County, Georgia v. Purdue Pharma, L.P., et al.</i>	1:18-op-45379	N.D. Ohio
Union (GA), County of, Georgia	Smith Drug	Georgia	<i>Union County, Georgia v. AmerisourceBergen Drug Corporation, et al.</i>	1:18-op-46284	N.D. Ohio
Walton (GA), County of, Georgia	Smith Drug	Georgia	<i>Walton County, Georgia v. Purdue Pharma, L.P., et al.</i>	1:18-op-45297	N.D. Ohio
Ware (GA), County of (Sheriff), Georgia	Smith Drug	Georgia	<i>Randy F. Royal in his official Capacity as the Sheriff of Ware County, Georgia v. Purdue Pharma, L.P., et al.</i>	1:19-op-45169	N.D. Ohio
Warren (GA), County of, Georgia	Smith Drug	Georgia	<i>Warren County, Georgia v. Purdue Pharma, L.P., et al.</i>	1:18-op-45425	N.D. Ohio
Washington (GA), County of, Georgia	Smith Drug	Georgia	<i>Washington County, Georgia v. Purdue Pharma, L.P., et al.</i>	1:18-op-45563	N.D. Ohio
Wayne (GA), County of (Hospital Authority), Georgia	Smith Drug	Georgia	<i>Hospital Authority of Wayne County, Georgia v. Purdue Pharma, L.P. et al.</i>	1:19-op-45278	N.D. Ohio
Wayne (GA), County of (Sheriff), Georgia	Smith Drug	Georgia	<i>John G. Carter in his official Capacity as the Sheriff of Wayne County, Georgia v. Purdue Pharma, L.P., et al.</i>	1:19-op-45170	N.D. Ohio
Wayne (GA), County of, Georgia	Smith Drug	Georgia	<i>Wayne County, Georgia v. Purdue Pharma L.P., et al.</i>	1:19-op-45204	N.D. Ohio
Wilcox (GA), County of, Georgia	Smith Drug	Georgia	<i>The County of Wilcox, Georgia v. AmerisourceBergen Drug Corp., et al.</i>	1:18-op-45506	N.D. Ohio
Wilkes (GA), County of, Georgia	Smith Drug	Georgia	<i>Wilkes County, Georgia v. Purdue Pharma, L.P., et al.</i>	1:19-op-45171	N.D. Ohio
Wilkinson (GA), County of, Georgia	Smith Drug	Georgia	<i>Wilkinson County, Georgia v. AmerisourceBergen Drug Corporation, et al.</i>	1:18-op-45671	N.D. Ohio
Woodbury (GA), City of, Georgia	Smith Drug	Georgia	<i>The City of Woodbury, Georgia v. AmerisourceBergen Drug Corp., et al.</i>	1:18-op-45575	N.D. Ohio
Worth (GA), County of, Georgia	Smith Drug	Georgia	<i>Worth County, Georgia v. Purdue Pharma, et al.</i>	1:18-op-45602	N.D. Ohio
Kauai (HI), County of, Hawaii	MD	Hawaii	<i>County of Kauai v. CVS Health Corporation, et al.</i>	1:19-op-45862	N.D. Ohio
Ada (ID), County of, Idaho	SuperValu, Inc. Advantage Logistics Advantage Logistics Midwest Advantage Logistics USA West LLC	Idaho	<i>Ada County v. Purdue Pharma, L.P., et al.</i>	1:19-op-45775	N.D. Ohio
Adams (ID), County of, Idaho Blaine (ID), County of, Idaho Boise (ID), County of, Idaho Bonneville (ID), County of, Idaho Caribou (ID), County of, Idaho Cassia (ID), County of, Idaho Elmore (ID), County of, Idaho Latah (ID), County of, Idaho Mimidoka (ID), County of, Idaho Owyhee (ID), County of, Idaho Payette (ID), County of, Idaho	API SuperValu, Inc. Advantage Logistics Advantage Logistics Midwest Advantage Logistics USA West LLC	Idaho	<i>Adams County, et al. v. Purdue Pharma L.P., et al.</i>	1:18-op-46062	N.D. Ohio
Bingham (ID), County of, Idaho	API SuperValu, Inc. Advantage Logistics Advantage Logistics Midwest Advantage Logistics USA West LLC	Idaho	<i>Bingham County v. Purdue Pharma L.P., et al.</i>	1:19-op-45758	N.D. Ohio
Canyon (ID), County of, Idaho	API SuperValu, Inc. Advantage Logistics Advantage Logistics Midwest Advantage Logistics USA West LLC	Idaho	<i>Canyon County v. Purdue Pharma L.P., et al.</i>	1:18-op-46277	N.D. Ohio
The People of the State of Illinois The People of Sangamon County Sangamon (IL), County of, Illinois	SuperValu, Inc. Advantage Logistics Advantage Logistics Midwest Advantage Logistics USA West LLC	Illinois	<i>Sangamon County, IL, et al. v. Teva Pharmaceutical Industries, LTD., et al.</i>	1:20-op-45154	N.D. Ohio
The People of the State of Illinois The People of Gallatin County Gallatin (IL), County of, Illinois	API	Illinois	<i>People of State of Illinois, People of Gallatin County, et al. v. AmerisourceBergen Drug Corporation, et al.</i>	1:17-op-45152	N.D. Ohio
The People of the State of Illinois The People of Johnson County Johnson (IL), County of, Illinois	Smith Drug	Illinois	<i>People of State of Illinois, People of Johnson County, Johnson County v. Purdue Pharma L.P., et al.</i>	1:18-op-46148	N.D. Ohio
Evansville (IN), City of, Indiana	Smith Drug	Indiana	<i>City of Evansville, Indiana v. AmerisourceBergen Drug Corporation, et al.</i>	1:18-op-45591	N.D. Ohio

Vanderburgh (IN), County of, Indiana		Smith Drug	Indiana	<i>Vanderburgh County v. Purdue Pharma L.P., et al.</i>	1:18-op-45498	N.D. Ohio
Adair (IA), County of, Iowa Adams (IA), County of, Iowa Audubon (IA), County of, Iowa Benton (IA), County of, Iowa Bremer (IA), County of, Iowa Buchanan (IA), County of, Iowa Buena Vista (IA), County of, Iowa Calhoun (IA), County of, Iowa Carroll (IA), County of, Iowa Cedar (IA), County of, Iowa Clay (IA), County of, Iowa Clayton (IA), County of, Iowa Clinton (IA), County of, Iowa Dallas (IA), County of, Iowa Delaware (IA), County of, Iowa Fayette (IA), County of, Iowa	Hamilton (IA), County of, Iowa Hardin (IA), County of, Iowa Humboldt (IA), County of, Iowa Johnson (IA), County of, Iowa Lee (IA), County of, Iowa Mahaska (IA), County of, Iowa Marion (IA), County of, Iowa Mitchell (IA), County of, Iowa Monroe (IA), County of, Iowa Montgomery (IA), County of, Iowa O'Brien (IA), County of, Iowa Plymouth (IA), County of, Iowa Pottawattamie (IA), County of, Iowa Sac (IA), County of, Iowa Scott (IA), County of, Iowa Shelby (IA), County of, Iowa Sioux (IA), County of, Iowa Taylor (IA), County of, Iowa Winnesheik (IA), County of, Iowa	SuperValu, Inc. Advantage Logistics Advantage Logistics Midwest Advantage Logistics USA West LLC	Iowa	<i>Adair County, IA, et al. v. Purdue Pharma L.P., et al.</i>	1:18-op-45122	N.D. Ohio
Allamakee (IA), County of, Iowa		SuperValu, Inc. Advantage Logistics Advantage Logistics Midwest Advantage Logistics USA West LLC	Iowa	<i>Allamakee County, IA v. Purdue Pharma L.P., et al.</i>	1:18-op-45983	N.D. Ohio
Appanoose (IA), County of, Iowa Cerro Gordo (IA), County of, Iowa Cherokee (IA), County of, Iowa Chickasaw (IA), County of, Iowa Emmet (IA), County of, Iowa Fremont (IA), County of, Iowa Hancock (IA), County of, Iowa Henry (IA), County of, Iowa Ida (IA), County of, Iowa Jones (IA), County of, Iowa Keokuk (IA), County of, Iowa Madison (IA), County of, Iowa Muscatine (IA), County of, Iowa Osceola (IA), County of, Iowa Pocahontas (IA), County of, Iowa Powashiek (IA), County of, Iowa Webster (IA), County of, Iowa Winnebago (IA), County of, Iowa Wright (IA), County of, Iowa		SuperValu, Inc. Advantage Logistics Advantage Logistics Midwest Advantage Logistics USA West LLC	Iowa	<i>Appanoose County, IA, et al. v. Allergan PLA f/k/a Actavis PLC, et al.</i>	1:21-op-45051	N.D. Ohio
Black Hawk (IA), County of, Iowa Des Moines (IA), County of, Iowa Harrison (IA), County of, Iowa Howard (IA), County of, Iowa Jasper (IA), County of, Iowa Lyon (IA), County of, Iowa Mills (IA), County of, Iowa Tama (IA), County of, Iowa Union (IA), County of, Iowa Worth (IA), County of, Iowa		SuperValu, Inc. Advantage Logistics Advantage Logistics Midwest Advantage Logistics USA West LLC	Iowa	<i>Black Hawk County, IA, et al. v. Purdue Pharma L.P., et al.</i>	1:18-op-45303	N.D. Ohio
Polk (IA), County of, Iowa		SuperValu, Inc. Advantage Logistics Advantage Logistics Midwest Advantage Logistics USA West LLC	Iowa	<i>Polk County, IA v. Purdue Pharma L.P., et al.</i>	1:18-op-45116	N.D. Ohio
Finney (KS), County of (Board of Commissioners), Kansas Finney (KS), County of (Thomas Burgardt, County Counselor), Kansas		Smith Drug	Kansas	<i>Board of County Commissioners of Finney County, Kansas, et al., v. Purdue Pharma L.P. et al.</i>	1:19-op-45387	N.D. Ohio
Leavenworth (KS), County of (Board of Commissioners), Kansas		MD	Kansas	<i>Board of Commissioners of Leavenworth County, Kansas v. AmerisourceBergen Drug Corporation et al</i>	1:19-op-45602	N.D. Ohio
Adair (KY), County (Fiscal Court), Kentucky		Smith Drug	Kentucky	<i>The Fiscal Court of Adair County v. AmerisourceBergen Drug Corporation, et al.</i>	1:20-op-45059	N.D. Ohio
Ballard (KY), County of, Kentucky		Smith Drug	Kentucky	<i>The County of Ballard, KY v. AmerisourceBergen Drug Corp., et al.</i>	1:18-op-45593	N.D. Ohio
Bath (KY), County of (Fiscal Court), Kentucky		Smith Drug	Kentucky	<i>Bath County Fiscal Court v. AmerisourceBergen Drug Corporation, et al.</i>	1:20-op-45012	N.D. Ohio
Bell (KY), County of (Fiscal Court), Kentucky		Smith Drug	Kentucky	<i>Bell County Fiscal Court v. AmerisourceBergen Drug Corporation, et al.</i>	1:17-op-45026	N.D. Ohio
Bourbon (KY), County of (Fiscal Court), Kentucky		MD Smith Drug	Kentucky	<i>The Fiscal Court of Bourbon County, Kentucky v. Purdue Pharma, L.P., et al.</i>	1:18-op-45533	N.D. Ohio
Clay (KY), County of (Fiscal Court), Kentucky		Smith Drug	Kentucky	<i>Clay County Fiscal Court v. AmerisourceBergen Drug Corporation, et al.</i>	1:17-op-45031	N.D. Ohio
Covington (KY), City of, Kentucky		API	Kentucky	<i>City of Covington, Kentucky v. Purdue Pharma L.P., et al.</i>	1:18-op-45967	N.D. Ohio

Grant (KY), County of (Fiscal Court), Kentucky	Smith Drug	Kentucky	<i>The Fiscal Court of Grant County, Kentucky v. Purdue Pharma L.P. et al.</i>	1:19-op-45961	N.D. Ohio
Inez (KY), City of, Kentucky	API	Kentucky	<i>The City of Inez v. AmerisourceBergen Drug Corporation, et al.</i>	1:19-op-45499	N.D. Ohio
Knott (KY), County of, Kentucky	Smith Drug	Kentucky	<i>County of Knott v. Purdue Pharma, et al.</i>	1:18-op-45370	N.D. Ohio
Knox (KY), County of (Fiscal Court), Kentucky	Smith Drug	Kentucky	<i>Knox County Fiscal Court v. AmerisourceBergen Drug Corporation, et al.</i>	1:17-op-45028	N.D. Ohio
Leslie (KY), County of (Fiscal Court), Kentucky	Smith Drug	Kentucky	<i>Leslie County Fiscal Court v. AmerisourceBergen Drug Corporation, et al.</i>	1:17-op-45029	N.D. Ohio
Letcher (KY), County of (Fiscal Court), Kentucky	Smith Drug	Kentucky	<i>Letcher County Fiscal Court v. AmerisourceBergen Drug Corporation, et al.</i>	1:18-op-46124	N.D. Ohio
Montgomery (KY), County of (Fiscal Court), Kentucky	Smith Drug	Kentucky	<i>Fiscal Court of Montgomery County v. AmerisourceBergen Drug Corporation, et al.</i>	1:18-op-46144	N.D. Ohio
Morganfield (KY), City of, Kentucky	MD	Kentucky	<i>City of Morganfield, Kentucky v. McKesson Corporation et al</i>	1:20-op-45167	N.D. Ohio
Paintsville (KY), City of, Kentucky	Smith Drug	Kentucky	<i>The City of Paintsville, Kentucky v. AmerisourceBergen Drug Corp., et al.</i>	1:19-op-45559	N.D. Ohio
Perry (KY), County of (Fiscal Court), Kentucky	Smith Drug	Kentucky	<i>Perry County Fiscal Court v. AmerisourceBergen Drug Corporation, et al.</i>	1:17-op-45110	N.D. Ohio
Prestonsburg (KY), City of, Kentucky	Smith Drug	Kentucky	<i>The City of Prestonsburg, Kentucky v. AmerisourceBergen Drug Corporation, et al.</i>	1:19-op-45294	N.D. Ohio
Pulaski (KY), County of (Fiscal Court), Kentucky	Smith Drug	Kentucky	<i>Pulaski County Fiscal Court v. AmerisourceBergen Drug Corporation, et al.</i>	1:17-op-45109	N.D. Ohio
Spencer (KY), County of (Fiscal Court), Kentucky	Smith Drug	Kentucky	<i>Fiscal Court of Spencer County v. AmerisourceBergen Drug Corporation, et al.</i>	1:17-op-45014	N.D. Ohio
Wayne (KY), County of (Fiscal Court), Kentucky	Smith Drug	Kentucky	<i>Wayne County Fiscal Court v. AmerisourceBergen Drug Corporation, et al.</i>	1:18-op-45389	N.D. Ohio
Whitley (KY), County of (Fiscal Court), Kentucky	Smith Drug	Kentucky	<i>The Fiscal Court of Whitley County v. AmerisourceBergen Drug Corporation, et al.</i>	1:17-op-45030	N.D. Ohio
Wolfe (KY), County of (Fiscal Court), Kentucky	Smith Drug	Kentucky	<i>The Fiscal Court of Wolfe County, Kentucky v. Teva Pharmaceutical Industries, Ltd., et al.</i>	1:18-op-46099	N.D. Ohio
Alexandria (LA), City of, Louisiana	LWD MD	Louisiana	<i>City of Alexandria, Louisiana v. Purdue Pharma LP, et al.</i>	1:18-op-46050	N.D. Ohio
Allen (LA), Parish of (Sheriff), Louisiana	LWD MD Smith Drug	Louisiana	<i>Douglas Hebert, III, Duly Elected Sheriff of Allen Parish, in His Capacity as Officer Ex Office of the Allen Parish Sheriff's Office and the Allen Parish Law Enforcement District v. Purdue Pharma, et al.</i>	1:18-op-45142	N.D. Ohio
Ascension (LA), Parish of (Gov't), Louisiana	LWD MD	Louisiana	<i>Ascension Parish Government v. Purdue Pharma, et al.</i>	1:19-op-45027	N.D. Ohio
Ascension (LA), Parish of (School Board), Louisiana	LWD MD	Louisiana	<i>Ascension Parish School Board v. Allergan Limited, et al.</i>	1:21-op-45006	N.D. Ohio
Ascension (LA), Parish of (Sheriff), Louisiana	LWD MD Smith Drug	Louisiana	<i>Jeffrey F. Wiley, Duly Elected Sheriff of Ascension Parish, in His Capacity as Officer Ex Officio of the Ascension Parish Sheriff's Office and the Ascension Parish Law Enforcement District v. Purdue Pharma, et al.</i>	1:18-op-45842	N.D. Ohio
Ascension (LA), Parish of (West Ascension Parish Service District Hospital dba Prevost Memorial Hospital), Louisiana	MD	Louisiana	<i>West Ascension Parish Hospital Service District v. AmerisourceBergen Drug Corporation et al.</i>	1:20-op-45207	N.D. Ohio
Assumption (LA), Parish of (Police Jury), Louisiana	LWD MD	Louisiana	<i>Assumption Parish Police Jury v. Allergan PLC, et al.</i>	1:20-op-45205	N.D. Ohio
Assumption (LA), Parish of (Sheriff), Louisiana	LWD MD	Louisiana	<i>Leland Falcon, Sheriff of Assumption Parish, Louisiana in His Capacity as Officer Ex Officio of the Assumption</i>	1:20-op-45206	N.D. Ohio
Avoyelles (LA), Parish of (Police Jury), Louisiana	LWD MD	Louisiana	<i>Avoyelles Parish Police Jury v. Purdue Pharma LP, et al.</i>	1:19-op-45444	N.D. Ohio
Avoyelles (LA), Parish of (Sheriff), Louisiana	LWD MD Smith Drug	Louisiana	<i>Douglas Anderson, Duly Elected Sheriff of Avoyelles Parish, in His Capacity as Officer Ex Officio of the Avoyelles Parish Sheriff's Office and the Avoyelles Parish Law Enforcement District v. Purdue Pharma, et al.</i>	1:17-op-45164	N.D. Ohio
Bastrop (LA), City of, Louisiana	MD	Louisiana	<i>City of Bastrop, Louisiana v. Purdue Pharma, L.P. et al</i>	1:18-op-45771	N.D. Ohio
Baton Rouge (LA), City of, Louisiana	LWD MD	Louisiana	<i>City of Baton Rouge v. AmerisourceBergen Drug Corporation, et al.</i>	1:18-op-45160	N.D. Ohio
Bogalusa (LA), City of, Louisiana	LWD MD	Louisiana	<i>City of Bogalusa, Louisiana v. Purdue Pharma LP, et al.</i>	1:18-op-46297	N.D. Ohio
Avoyelles (LA), Parish of (Hospital Service District No. 1 d/b/a Bunkie General Hospital), Louisiana	MD	Louisiana	<i>Hospital Service District No. 1 of the Parish of Avoyelles, State of Louisiana, d/b/a Bunkie General Hospital et al v. Actavis LLC et al</i>	1:20-op-45098	N.D. Ohio
Calcasieu (LA), Parish of (Police Jury), Louisiana	LWD MD	Louisiana	<i>Calcasieu Parish Police Jury v. Purdue Pharma LP, et al.</i>	1:19-op-45445	N.D. Ohio
Calcasieu (LA), Parish of (Sheriff), Louisiana	LWD MD Smith Drug	Louisiana	<i>Tony Mancuso, Duly Elected Sheriff of Calcasieu Parish, in His Capacity as Officer Ex Officio of the Calcasieu Parish Sheriff's Office and the Calcasieu Parish Law Enforcement District v. Purdue Pharma, et al.</i>	1:17-op-45179	N.D. Ohio
Delhi (LA), Town of, Louisiana	MD Smith Drug	Louisiana	<i>Town of Delhi, Louisiana v. Purdue Pharma L.P., et al.</i>	1:18-op-45973	N.D. Ohio
Desoto (LA), Parish, Louisiana	MD	Louisiana	<i>Parish of DeSoto v. Purdue Pharma L.P et al.</i>	1:19-op-45090	N.D. Ohio
Donaldsonville (LA), City of, Louisiana	LWD MD	Louisiana	<i>City of Donaldsonville v. Purdue Pharma LP, et al.</i>	1:19-op-45028	N.D. Ohio
East Baton Rouge (LA), Parish of (Clerk of Court), Louisiana	MD	Louisiana	<i>East Baton Rouge Parish Clerk of Court Office v. Abbott Laboratories et al.</i>	1:19-op-46164	N.D. Ohio
East Baton Rouge (LA), Parish of (Sheriff), Louisiana	Smith Drug	Louisiana	<i>Sid J. Gautreaux, III, Duly Elected Sheriff of East Baton Rouge Parish, in His Capacity as Officer Ex Officio of the East Baton Rouge Parish Sheriff's Office and the East Baton Rouge Parish Law Enforcement District v. Purdue Pharma, et al.</i>	1:18-op-45325	N.D. Ohio
East Carroll (LA), Parish of (Police Jury), Louisiana	LWD MD	Louisiana	<i>East Carroll Police Jury v. Purdue Pharma, et al.</i>	1:19-op-45453	N.D. Ohio
East Carroll (LA), Parish of (Sheriff), Louisiana	LWD MD Smith Drug	Louisiana	<i>Wydetne Williams, Duly Elected Sheriff of East Carroll Parish, in His Capacity as Officer Ex Officio of the East Carroll Parish Sheriff's Office and the East Carroll Parish Law Enforcement District v. Purdue Pharma, et al.</i>	1:18-op-45259	N.D. Ohio
Eunice (LA), City of, Louisiana	LWD MD	Louisiana	<i>City of Eunice, Louisiana v. Purdue Pharma LP, et al.</i>	1:18-op-46328	N.D. Ohio
Evangeline (LA), Parish of (Police Jury), Louisiana	LWD MD	Louisiana	<i>Evangeline Parish Police Jury v. Purdue Pharma LP, et al.</i>	1:19-op-45450	N.D. Ohio
Evangeline (LA), Parish of (Sheriff), Louisiana	LWD MD Smith Drug	Louisiana	<i>Edrick Soileau, Duly Elected Sheriff of Evangeline Parish, in His Capacity as Officer Ex Officio of the Evangeline Parish Sheriff's Office and the Evangeline Parish Law Enforcement District v. Purdue Pharma, et al.</i>	1:18-op-45189	N.D. Ohio
Ferriday (LA), Town of, Louisiana	LWD MD	Louisiana	<i>Town of Ferriday, Louisiana v. Purdue Pharma LP, et al.</i>	1:18-op-46166	N.D. Ohio

Gramercy (LA), Town of, Louisiana	LWD MD	Louisiana	Town of Gramercy v. AmerisourceBergen Drug Corporation, et al.	1:21-op-45031	N.D. Ohio
Grant (LA), Parish of, Louisiana	LWD MD	Louisiana	Grant Parish, Louisiana v. Purdue Pharma LP, et al.	1:19-op-45277	N.D. Ohio
Grant (LA), Parish of (Sheriff), Louisiana	LWD MD	Louisiana	Steven McCain, duly elected Sheriff of Grant Parish, Louisiana, in his Capacity as Officer Ex Officio of the Gra	1:19-op-45244	N.D. Ohio
Iberia (LA), Parish of (Sheriff), Louisiana	LWD	Louisiana	Louis M. Ackal, Duly Elected Sheriff of Iberia Parish, Louisiana, in his capacity as Officer Ex Officio of the Iberia Parish Sheriff's Office and the Iberia Parish Law Enforcement District	1:18-op-46052	N.D. Ohio
Jefferson (LA), Parish of (Sheriff), Louisiana Jefferson (LA), Parish of (Hospital), Louisiana Jefferson (LA), Parish of (Hospital Service District Number 1), Louisiana Jefferson (LA), Parish of (Hospital Service District No. 2), Louisiana	MD	Louisiana	Jefferson Parish Hospital Service, et al. v. AmerisourceBergen Drug Corporation, et al	1:18-op-45885	N.D. Ohio
Jefferson Davis (LA), Parish of (Sheriff), Louisiana	MD Smith Drug	Louisiana	Ivy Woods, Duly Elected Sheriff of Jefferson Davis Parish, in His Capacity as Officer Ex Officio of the Jefferson Davis Parish Sheriff's Office and the Jefferson Davis Parish Law Enforcement District v. Purdue Pharma, et al.	1:18-op-45099	N.D. Ohio
Lafayette (LA), Parish of (Sheriff), Louisiana	LWD MD Smith Drug	Louisiana	Mark T. Garber, Duly Elected Sheriff of Lafayette Parish, in His Capacity as Officer Ex Officio of the Lafayette Parish Sheriff's Office and the Lafayette Parish Law Enforcement District v. Purdue Pharma, et al.	1:17-op-45180	N.D. Ohio
Lafourche (LA), Parish of (School Board), Louisiana	LWD MD	Louisiana	Lafourche Parish School Board v. AmerisourceBergen Drug Corporation, et al.	1:21-op-45036	N.D. Ohio
Lafourche (LA), Parish of (Parish Gov't.), Louisiana	LWD MD	Louisiana	Lafourche Parish Government v. AmerisourceBergen Drug Corporation, et al.	1:20-op-45212	N.D. Ohio
Lake Charles (LA), City of, Louisiana	LWD MD	Louisiana	City of Lake Charles v. Purdue Pharma LP, et al.	1:19-op-45449	N.D. Ohio
Lake Providence (LA), Town of, Louisiana	MD Smith Drug	Louisiana	Town of Lake Providence, Louisiana v. Purdue Pharma, L.P., et al.	1:18-op-46002	N.D. Ohio
LaSalle (LA), Parish of (Hospital), Louisiana LaSalle (LA), Parish of (Hospital Service District No. 1 d/b/a Hardtner Medical Center), Louisiana	MD	Louisiana	Hospital Service District No. 1 of the Parish of LaSalle, State of Louisiana v. Purdue Pharma, L.P. et al	1:18-op-46150	N.D. Ohio
Livingston (LA), Parish of (Sheriff), Louisiana	MD	Louisiana	Jason Ard, Ex Officio Sheriff, Parish of Livingston, State of Louisiana	1:20-op-45220	N.D. Ohio
Livingston (LA), Parish of, Louisiana	MD	Louisiana	Livingston Parish v. Teva Pharmaceutical Industries, Ltd, et al.	1:19-op-46140	N.D. Ohio
LSU Board of Supervisors	LWD MD	Louisiana	Board of Supervisors for Louisiana State University and Agricultural and Mechanical College v. AmerisourceBergen Drug Corporation, et al	1:20-op-45157	N.D. Ohio
Lutcher (LA), Town of, Louisiana	LWD MD	Louisiana	Town of Lutcher v. AmerisourceBergen Drug Corporation, et al.	1:21-op-45035	N.D. Ohio
Mandeville (LA), City of, Louisiana	LWD MD	Louisiana	City of Mandeville v. Purdue Pharma LP, et al.	1:19-op-45753	N.D. Ohio
Monroe (LA), City of, Louisiana	LWD MD	Louisiana	City of Monroe, Louisiana v. Purdue Pharma LP, et al.	1:18-op-45732	N.D. Ohio
Morehouse (LA), Parish of (Police Jury), Louisiana	LWD MD	Louisiana	Morehouse Parish Police Jury v. Purdue Pharma LP, et al.	1:19-op-45452	N.D. Ohio
Morehouse (LA), Parish of (Sheriff), Louisiana	LWD MD Smith Drug	Louisiana	Michael Tubbs, Duly Elected Sheriff of Morehouse Parish, in his Capacity as Officer Ex Officio of The Morehouse Parish Sheriff's Office and The Morehouse Parish Law Enforcement District v. Purdue Pharma L P, et al.	1:18-op-45884	N.D. Ohio
New Orleans (LA), City of, Louisiana	MD	Louisiana	City of New Orleans v. Purdue Pharma LP, et al.	1:19-op-45003	N.D. Ohio
Opelousas (LA), City of, Louisiana	LWD MD	Louisiana	City of Opelousas, Louisiana v. Purdue Pharma LP, et al.	1:19-op-45685	N.D. Ohio
Opelousas (LA), City of (General Hospital Authority), Louisiana	MD	Louisiana	Opelousas General Hospital Authority v. Purdue Pharma, L.P. et al	1:18-op-46083	N.D. Ohio
Ouachita (LA), Parish of (Police Jury), Louisiana	LWD MD Smith Drug	Louisiana	Ouachita Parish Police Jury v. Purdue Pharma, L.P., et al.	1:19-op-45446	N.D. Ohio
Ouachita (LA), Parish of (Sheriff), Louisiana	LWD MD Smith Drug	Louisiana	Jay Russell, Duly Elected Sheriff of Ouachita, in his Capacity as Officer Ex Officio of the Ouachita Parish Sheriff's Office and the Ouachita Parish Law Enforcement District v. Purdue Pharma L P, et al.	1:18-op-45154	N.D. Ohio
Pearl River (LA), Town of, Louisiana	LWD MD Smith Drug	Louisiana	Town of Pearl River v. Purdue Pharma L.P. et al.	1:19-op-45754	N.D. Ohio
Pineville (LA), City of, Louisiana	LWD MD	Louisiana	City of Pineville, Louisiana v. Purdue Pharma LP, et al.	1:19-op-45037	N.D. Ohio
Rapides (LA), Parish of (District Attorney Phillip Terrell), Louisiana	LWD MD	Louisiana	Phillip Terrell v. AmerisourceBergen Drug Corporation, et al.	1:20-op-45123	N.D. Ohio
Rapides (LA), Parish of (Police Jury), Louisiana	LWD MD	Louisiana	Rapides Parish Police Jury v. AmerisourceBergen Drug Corporation, et al.	1:20-op-45111	N.D. Ohio
Rapides (LA), Parish of (Sheriff), Louisiana	LWD MD Smith Drug	Louisiana	William Hilton, Duly Elected Sheriff of Rapides Parish, in His Capacity as Officer Ex Officio of the Rapides Parish Sheriff's Office and the Rapides Parish Law Enforcement District v. Purdue Pharma, et al.	1:17-op-45178	N.D. Ohio
Richland (LA), Parish of (Sheriff), Louisiana	LWD MD Smith Drug	Louisiana	Gary Gilley, Duly Elected Sheriff of Richland Parish, in His Capacity as Officer Ex Officio of the Richland Parish Sheriff's Office and the Richland Parish Law Enforcement District v. Purdue Pharma, et al.	1:19-op-45007	N.D. Ohio
Richwood (LA), Town of, Louisiana	LWD MD	Louisiana	Town of Richwood v. Purdue Pharma LP, et al.	1:18-op-45772	N.D. Ohio

Sabine (LA), Parish of (Police Jury), Louisiana	LWD MD	Louisiana	<i>Sabine Parish Policy Jury v. Purdue Pharma LP, et al.</i>	1:19-op-45448	N.D. Ohio
Sabine (LA), Parish of (Sheriff), Louisiana	LWD MD Smith Drug	Louisiana	<i>Ronald Richardson, Duly Elected Sheriff of Sabine Parish, in His Capacity as Officer Ex Officio of the Sabine Parish Sheriff's Office and the Sabine Parish Law Enforcement District v. Purdue Pharma, et al.</i>	1:18-op-45143	N.D. Ohio
Shreveport (LA), City of, Louisiana	LWD	Louisiana	<i>City of Shreveport v. Purdue Pharma LP, et al.</i>	1:18-op-46064	N.D. Ohio
Slidell (LA), City of, Louisiana	LWD MD Smith Drug	Louisiana	<i>City of Slidell v. Purdue Pharma L.P., et al.</i>	1:19-op-45769	N.D. Ohio
St. Bernard (LA), Parish of (Parish Gov't.), Louisiana	MD	Louisiana	<i>St. Bernard Parish Government v. Purdue Pharma L.P. et al</i>	1:18-op-45756	N.D. Ohio
St. Bernard (LA), Parish of (Coroner's Office), Louisiana	MD	Louisiana	<i>Dr. Bryan Bertucci, in his official capacity as the coroner of St. Bernard Parish, et al. v. Teva Pharmaceutical /</i>	1:20-op-45077	N.D. Ohio
St. Bernard (LA), Parish of (School Board), Louisiana	API MD	Louisiana	<i>St. Bernard Parish School Board v. Allergan Limited et al.</i>	1:21-op-45014	N.D. Ohio
St. Bernard (LA), Parish of (Sheriff), Louisiana	API MD	Louisiana	<i>James Pohlmann, Sheriff of St. Bernard Parish v. Purdue Pharma L.P., et al.</i>	1:18-op-46292	N.D. Ohio
St. James (LA), Parish of (School Board), Louisiana	LWD MD	Louisiana	<i>St. James Parish School Board v. AmerisourceBergen Drug Corporation, et al.</i>	1:21-op-45034	N.D. Ohio
St. John the Baptist (LA), Parish of, Louisiana	LWD MD	Louisiana	<i>St. John the Baptist Parish v. AmerisourceBergen Drug Corporation, et al.</i>	1:18-op-45987	N.D. Ohio
St. Landry (LA), Parish of (Sheriff), Louisiana	LWD MD	Louisiana	<i>Bobby Guidroz, Duly Elected Sheriff of St. Landry Parish, Louisiana, in his capacity as Officer Ex Officio of the</i>	1:18-op-46051	N.D. Ohio
St. Landry (LA), Parish of, Louisiana	LWD MD	Louisiana	<i>St. Landry Parish, Louisiana v. Purdue Pharma LP, et al.</i>	1:18-op-46042	N.D. Ohio
St. Martinville (LA), City of, Louisiana	LWD MD	Louisiana	<i>City of Saint Martinville, Louisiana v. AmerisourceBergen Drug Corporation, et al.</i>	1:19-op-45013	N.D. Ohio
St. Tammany (LA), Parish of (Coroner's Office), Louisiana	MD	Louisiana	<i>St. Tammany Parish Coroner's Office et al.v. Purdue Pharma LP et al</i>	1:18-op-45492	N.D. Ohio
St. Tammany (LA), Parish of (Parish Gov't.), Louisiana	MD	Louisiana	<i>St. Tammany Parish Government v. Purdue Pharma LP et al</i>	1:18-op-46211	N.D. Ohio
St. Tammany (LA), Parish of (Sheriff), Louisiana	MD	Louisiana	<i>Randy Smith, Duly Elected Sheriff of St. Tammany Parish, Louisiana, in His Official Capacity as Office Ex Offic</i>	1:18-op-46280	N.D. Ohio
Vernon (LA), Parish of (Police Jury), Louisiana	LWD MD	Louisiana	<i>Vernon Parish Police Jury v. Purdue Pharma LP, et al.</i>	1:19-op-45451	N.D. Ohio
Vernon (LA), Parish of (Sheriff), Louisiana	LWD MD Smith Drug	Louisiana	<i>John Craft, Duly Elected Sheriff of Vernon Parish, in His Capacity as Officer Ex Officio of the Vernon Parish Sheriff's Office and the Vernon Parish Law Enforcement District v. Purdue Pharma, et al.</i>	1:18-op-45140	N.D. Ohio
Washington (LA), Parish of (Parish Gov't), Louisiana	LWD MD Smith Drug	Louisiana	<i>Washington Parish Government v. Purdue Pharma L.P., et al.</i>	1:19-op-45773	N.D. Ohio
Washington (LA), Parish of (Sheriff), Louisiana	LWD MD Smith Drug	Louisiana	<i>Randy Seal, Duly Elected Sheriff of Washington Parish, in His Capacity as Officer Ex Officio of the Washington Parish Sheriff's Office and the Washington Parish Law Enforcement District v. Purdue Pharma, et al.</i>	1:18-op-45093	N.D. Ohio
West Carroll (LA), Parish of (Police Jury), Louisiana	LWD MD	Louisiana	<i>West Carroll Parish Police Jury v. Purdue Pharma LP, et al.</i>	1:19-op-45454	N.D. Ohio
West Carroll (LA), Parish of (Sheriff), Louisiana	LWD MD Smith Drug	Louisiana	<i>Jerry L. Phillely, Duly Elected Sheriff of West Carroll Parish, in His Capacity as Officer Ex Officio of the West Carroll Parish Sheriff's Office and the West Carroll Parish Law Enforcement District v. Purdue Pharma, et al.</i>	1:18-op-45260	N.D. Ohio
West Monroe (LA), City of, Louisiana	LWD MD	Louisiana	<i>City of West Monroe, Louisiana v. Purdue Pharma LP, et al.</i>	1:18-op-46133	N.D. Ohio
Winn (LA), Parish of (District Attorney), Louisiana	LWD MD	Louisiana	<i>R. Chris Nevils, duly elected District Attorney of Winn Parish, Louisiana</i>	1:19-op-45296	N.D. Ohio
Winn (LA), Parish of, Louisiana	LWD MD	Louisiana	<i>Winn Parish, Louisiana v. Purdue Pharma LP, et al.</i>	1:19-op-45295	N.D. Ohio
St. Mary's (MD), County of (Commissioners), Maryland	Smith Drug	Maryland	<i>Commissioners of St. Mary's County, Maryland v. AmerisourceBergen Drug Corporation, et al.</i>	1:18-op-46334	N.D. Ohio
Clarksburg (MA), Town of, Massachusetts	Burlington Drug	Massachusetts	<i>Town of Clarksburg, Massachusetts v. AmerisourceBergen Drug Corporation, et al.</i>	1:18-op-45882	N.D. Ohio
North Adams (MA), City of, Massachusetts	Burlington Drug	Massachusetts	<i>City of North Adams v. AmerisourceBergen Drug Corporation, et al.</i>	1:18-op-45702	N.D. Ohio
Pittsfield (MA), City of, Massachusetts	Burlington Drug	Massachusetts	<i>City of Pittsfield v. AmerisourceBergen Drug Corporation, et al.</i>	1:18-op-45335	N.D. Ohio
Sheffield (MA), Town of, Massachusetts	Burlington Drug	Massachusetts	<i>Town of Sheffield, Massachusetts v. AmerisourceBergen Drug Corporation, et al.</i>	1:18-op-46001	N.D. Ohio
Anoka (MN), County of, Minnesota	SuperValu, Inc. Advantage Logistics Advantage Logistics Midwest Advantage Logistics USA West LLC	Minnesota	<i>Anoka County, MN v. Purdue Pharma L.P., et al.</i>	1:18-op-45101	N.D. Ohio
Dakota (MN), County of, Minnesota	SuperValu, Inc. Advantage Logistics Advantage Logistics Midwest Advantage Logistics USA West LLC	Minnesota	<i>Dakota County, MN v. Purdue Pharma L.P., et al.</i>	1:18-op-46112	N.D. Ohio
Itasca (MN), County of, Minnesota	SuperValu, Inc. Advantage Logistics Advantage Logistics Midwest Advantage Logistics USA West LLC	Minnesota	<i>Itasca County, MN v. Purdue Pharma L.P., et al.</i>	1:18-op-45958	N.D. Ohio

Ramsey (MN), County of, Minnesota	SuperValu, Inc. Advantage Logistics Advantage Logistics Midwest Advantage Logistics USA West LLC	Minnesota	<i>Ramsey County, MN v. Purdue Pharma L.P., et al.</i>	1:17-op-45073	N.D. Ohio
Washington (MN), County of, Minnesota	SuperValu, Inc. Advantage Logistics Advantage Logistics Midwest Advantage Logistics USA West LLC	Minnesota	<i>Washington County, MN v. Purdue Pharma L.P., et al.</i>	1:17-op-45074	N.D. Ohio
Adams (MS), County of, Mississippi	Smith Drug	Mississippi	<i>Adams County, Mississippi v. AmerisourceBergen Drug Corporation et al.</i>	1:18-op-45831	N.D. Ohio
Amite (MS), County of, Mississippi	Smith Drug	Mississippi	<i>Amite County, Mississippi v. AmerisourceBergen Drug Corporation, et al.</i>	1:18-op-45097	N.D. Ohio
Brookhaven (MS), City of, Mississippi	API	Mississippi	<i>City of Brookhaven, Mississippi v. AmerisourceBergen Drug Corporation, et al.</i>	1:19-op-46143	N.D. Ohio
Charleston (MS), City of, Mississippi	MD	Mississippi	<i>City of Charleston, Mississippi v. AmerisourceBergen Drug Corporation et al.</i>	1:18-op-45398	N.D. Ohio
Claiborne (MS), County of, Mississippi	MD Smith Drug	Mississippi	<i>Claiborne County, Mississippi v. Purdue Pharma, L.P., et al.</i>	1:18-op-45035	N.D. Ohio
Clarke (MS), County of, Mississippi	Smith Drug	Mississippi	<i>Clarke County, Mississippi v. AmerisourceBergen Drug Corporation, et al.</i>	1:18-op-45278	N.D. Ohio
Columbia (MS), City of, Mississippi	Smith Drug	Mississippi	<i>City of Columbia, Mississippi v. AmerisourceBergen Drug Corporation, et al.</i>	1:19-op-45048	N.D. Ohio
DeSoto (MS), County of, Mississippi	Smith Drug	Mississippi	<i>DeSoto County, Mississippi v. AmerisourceBergen Drug Corporation et al.</i>	1:19-op-45551	N.D. Ohio
Forrest (MS), County of, Mississippi	MD Smith Drug	Mississippi	<i>Forrest County, Mississippi v. AmerisourceBergen Drug Corporation, et al.</i>	1:18-op-45147	N.D. Ohio
Franklin (MS), County of, Mississippi	Smith Drug	Mississippi	<i>Franklin County, Mississippi v. AmerisourceBergen Drug Corporation et al.</i>	1:19-op-45577	N.D. Ohio
Greenwood (MS), City of, Mississippi	MD	Mississippi	<i>City of Greenwood, Mississippi v. AmerisourceBergen Drug Corporation et al.</i>	1:18-op-45950	N.D. Ohio
Gulfport (MS), City of, Mississippi	Smith Drug	Mississippi	<i>The City of Gulfport, Mississippi v. Purdue Pharma, L.P., et al.</i>	1:19-op-45291	N.D. Ohio
Harrison (MS), County of, Mississippi	MD Smith Drug	Mississippi	<i>Harrison County, Mississippi v. McKesson Corporation, et al.</i>	1:19-op-45113	N.D. Ohio
Hattiesburg (MS), City of, Mississippi	MD Smith Drug	Mississippi	<i>City of Hattiesburg, Mississippi v. AmerisourceBergen Drug Corporation, et al.</i>	1:18-op-45512	N.D. Ohio
Holmes (MS), County of, Mississippi	Smith Drug	Mississippi	<i>Holmes County, Mississippi v. AmerisourceBergen Drug Corporation, et al.</i>	1:18-op-45793	N.D. Ohio
Humphreys (MS), County of, Mississippi	MD	Mississippi	<i>Humphreys County, Mississippi v. Purdue Pharma, L.P. et al.</i>	1:18-op-45021	N.D. Ohio
Jackson (MS), City of, Mississippi	MD Smith Drug	Mississippi	<i>City of Jackson, Mississippi v. Teva Pharmaceuticals USA, Inc. et al.</i>	1:19-op-45806	N.D. Ohio
Jefferson (MS), County of, Mississippi	MD	Mississippi	<i>Jefferson County, Mississippi v. AmerisourceBergen Drug Corporation et al.</i>	1:18-op-45839	N.D. Ohio
Jefferson Davis (MS), County of, Mississippi	MD	Mississippi	<i>Jefferson Davis County, Mississippi v. AmerisourceBergen Drug Corporation et al.</i>	1:18-op-45070	N.D. Ohio
Lafayette (MS), County of, Mississippi	Smith Drug	Mississippi	<i>Lafayette County, Mississippi v. AmerisourceBergen Drug Corporation, et al.</i>	1:19-op-45341	N.D. Ohio
Laurel (MS), City of, Mississippi	LWD MD	Mississippi	<i>City of Laurel, Mississippi v. AmerisourceBergen Drug Corporation, et al.</i>	1:18-op-46161	N.D. Ohio
Lawrence (MS), County of, Mississippi	Mississippi	Mississippi	<i>Lawrence County, Mississippi v. AmerisourceBergen Drug Corporation et al.</i>	1:18-op-45036	N.D. Ohio
LeFlore (MS), County of, Mississippi	MD	Mississippi	<i>Leflore County, Mississippi v. AmerisourceBergen Drug Corporation et al.</i>	1:19-op-45552	N.D. Ohio
Long Beach (MS), City of, Mississippi	MD	Mississippi	<i>City of Long Beach, Mississippi v. Purdue Pharma, L.P. et al.</i>	1:19-op-45517	N.D. Ohio
Marion (MS), County of, Mississippi	Smith Drug	Mississippi	<i>Marion County, Mississippi v. AmerisourceBergen Drug Corporation, et al.</i>	1:18-op-45075	N.D. Ohio
Meridian (MS), City of, Mississippi	MD	Mississippi	<i>City of Meridian v. AmerisourceBergen Drug Corporation et al.</i>	1:18-op-45969	N.D. Ohio
Neshoba (MS), County of, Mississippi	MD Smith Drug	Mississippi	<i>Neshoba County, Mississippi v. AmerisourceBergen Drug Corporation, et al.</i>	1:18-op-45843	N.D. Ohio
New Albany (MS), City of, Mississippi	API	Mississippi	<i>City of New Albany, Mississippi v. AmerisourceBergen Drug Corporation, et al.</i>	1:18-op-45949	N.D. Ohio
Pascagoula (MS), City of, Mississippi	MD	Mississippi	<i>City of Pascagoula, Mississippi v. Purdue Pharma L.P. et al.</i>	1:19-op-45934	N.D. Ohio
Pearl River (MS), County of, Mississippi	MD	Mississippi	<i>Pearl River County, Mississippi v. AmerisourceBergen Drug Corporation et al.</i>	1:19-op-45548	N.D. Ohio
Philadelphia (MS), City of, Mississippi	MD Smith Drug	Mississippi	<i>City of Philadelphia, Mississippi v. Purdue Pharma L.P., et al.</i>	1:18-op-45279	N.D. Ohio
Prentiss (MS), County of, Mississippi	MD	Mississippi	<i>Prentiss County, Mississippi v. AmerisourceBergen Drug Corporation et al.</i>	1:18-op-45723	N.D. Ohio
Stone (MS), County of, Mississippi	MD	Mississippi	<i>Stone County, Mississippi v. McKesson Corporation et al.</i>	1:20-op-45168	N.D. Ohio
Stone (MS), County of, Mississippi	MD Smith Drug	Mississippi	<i>Stone County, Mississippi v. AmerisourceBergen Drug Corporation, et al.</i>	1:18-op-45775	N.D. Ohio
Sunflower (MS), County of, Mississippi	Smith Drug	Mississippi	<i>Sunflower County, Mississippi v. Purdue Pharma, L.P., et al.</i>	1:18-op-45020	N.D. Ohio
Tallahatchie (MS), County of, Mississippi	MD	Mississippi	<i>Tallahatchie County, Mississippi v. AmerisourceBergen Drug Corporation et al.</i>	1:18-op-45399	N.D. Ohio
Union (MS), County of, Mississippi	API	Mississippi	<i>Union County, Mississippi v. AmerisourceBergen Drug Corporation, et al.</i>	1:18-op-45120	N.D. Ohio
Washington (MS), County of, Mississippi	MD	Mississippi	<i>Washington County, Mississippi v. Purdue Pharma, L.P. et al.</i>	1:18-op-45022	N.D. Ohio
Wiggins (MS), City of, Mississippi	MD Smith Drug	Mississippi	<i>City of Wiggins, Mississippi v. AmerisourceBergen Drug Corporation et al.</i>	1:19-op-45576	N.D. Ohio
Andrew (MO), County of, Missouri	MD	Missouri	<i>Andrew County, Missouri v. Allergan PLC et al</i>	1:20-op-45298	N.D. Ohio
Barry (MO), County of, Missouri	MD	Missouri	<i>Barry County v. Allergan PLC et al</i>	1:21-op-45016	N.D. Ohio
Barton (MO), County of, Missouri	MD	Missouri	<i>Barton County, Missouri v. Allergan PLC et al</i>	1:20-op-45171	N.D. Ohio
Kansas (KS), City of, Kansas	SuperValu, Inc. Advantage Logistics Advantage Logistics Midwest Advantage Logistics USA West LLC	Missouri	<i>City of Kansas City, MO v. Purdue Pharma L.P., et al.</i>	1:18-op-46029	N.D. Ohio
Grundy (MO), County of, Missouri	MD	Missouri	<i>Grundy County v. Allergan PLC et al</i>	1:20-op-45300	N.D. Ohio
Howell (MO), County of, Missouri	Smith Drug	Missouri	<i>Howell County, Missouri v. Purdue Pharma L.P. et al.</i>	1:19-op-45368	N.D. Ohio
Jackson (MO), County of, Missouri	SuperValu, Inc. Advantage Logistics Advantage Logistics Midwest Advantage Logistics USA West LLC	Missouri	<i>Jackson County, MO v. Purdue Pharma L.P., et al.</i>	1:18-op-45965	N.D. Ohio

Knox (MO), County of, Missouri		MD	Missouri	<i>Knox County, Missouri v. Purdue Pharma L.P., et al.</i>	1:19-op-45406	N.D. Ohio
Lafayette (MO), County of, Missouri		API AAP	Missouri	<i>Lafayette County, Missouri v. AmerisourceBergen Drug Corporation, et al.</i>	1:18-op-45840	N.D. Ohio
McDonald (MO), County of, Missouri		Smith Drug	Missouri	<i>McDonald County, MO v. Allergan PLC, et al.</i>	1:20-op-45225	N.D. Ohio
New Madrid (MO), County of, Missouri		Smith Drug	Missouri	<i>New Madrid County v. Allergan PLC, et al.</i>	1:20-op-45296	N.D. Ohio
Ozark (MO), County of, Missouri		Smith Drug	Missouri	<i>Ozark County, Missouri v. Purdue Pharma L.P., et al.</i>	1:18-op-46198	N.D. Ohio
Pemiscot (MO), County of, Missouri		Smith Drug	Missouri	<i>Pemiscot County, Missouri v. Purdue Pharma, L.P., et al.</i>	1:19-op-45733	N.D. Ohio
Shannon (MO), County of, Missouri		MD	Missouri	<i>Shannon County, Missouri v. Purdue Pharma L.P., et al.</i>	1:19-op-45401	N.D. Ohio
St. Charles (MO), County of, Missouri		SuperValu, Inc. Advantage Logistics Advantage Logistics Midwest Advantage Logistics USA West LLC	Missouri	<i>St. Charles County, MO v. Purdue Pharma L.P., et al.</i>	1:18-op-46059	N.D. Ohio
St. Louis (MO), County of, Missouri		SuperValu, Inc. Advantage Logistics Advantage Logistics Midwest Advantage Logistics USA West LLC	Missouri	<i>St. Louis County, MO v. Purdue Pharma L.P., et al.</i>	1:17-op-45083	N.D. Ohio
Vernon (MO), County of, Missouri		MD	Missouri	<i>Vernon County, Missouri v. Allergan PLC et al</i>	1:20-op-45133	N.D. Ohio
Webster (MO), County of, Missouri		Smith Drug	Missouri	<i>Webster County, Missouri v. Purdue Pharma L.P., et al.</i>	1:18-op-46350	N.D. Ohio
Great Falls (MT), City of, Montana Anaconda-Deer Lodge (MT), County of, Montana Lake (MT), County of, Montana Missoula (MT), City of, Montana		SuperValu, Inc. Advantage Logistics Advantage Logistics Midwest Advantage Logistics USA West LLC	Montana	<i>City of Great Falls, MT, et al. v. Purdue Pharma L.P., et al.</i>	1:19-op-45083	N.D. Ohio
Cascade (MT), County of, Montana Gallatin (MT), County of, Montana		SuperValu, Inc., sued individually and as a successor-by-merger to Advantage Logistics Midwest	Montana	<i>County of Cascade, MT v. Purdue Pharma L.P., et al.</i>	1:18-op-45033	N.D. Ohio
Missoula (MT), County of, Montana		SuperValu, Inc. Advantage Logistics Advantage Logistics Midwest Advantage Logistics USA West LLC	Montana	<i>Missoula County, MT v. Purdue Pharma L.P., et al.</i>	1:19-op-45112	N.D. Ohio
Laconia (NH), City of, New Hampshire		SuperValu, Inc. Advantage Logistics Advantage Logistics Midwest Advantage Logistics USA West LLC	New Hampshire	<i>City of Laconia, NH v. AmerisourceBergen Drug Corp., et al.</i>	1:18-op-45583	N.D. Ohio
Barnegat (NJ), Township of, New Jersey		API Advantage Logistics	New Jersey	<i>Township of Barnegat v. Teva Pharmaceutical Industries, Ltd., et al.</i>	1:19-op-45925	N.D. Ohio
Hobbs (NM), City of, New Mexico		MD	New Mexico	<i>City of Hobbs, New Mexico v. AmerisourceBergen Drug Corporation et al</i>	1:19-op-46068	N.D. Ohio
Sierra (NM), County of (Board of Commissioners), New Mexico		API	New Mexico	<i>Board of County Commissioners of the County of Sierra, New Mexico v. AmerisourceBergen Drug Corporation, et al.</i>	1:19-op-45322	N.D. Ohio
Allegany (NY), County of, New York		MD Smith Drug	New York	<i>County of Allegany v. Purdue Pharma L.P., et al.</i>	1:19-op-46151	N.D. Ohio
Amherst (NY), Town of, New York		API	New York	<i>Town of Amherst v. Purdue Pharma L.P., et al.</i>	400003/2020	Suffolk County Supreme Court
Amsterdam (NY), City of, New York		MD Smith Drug	New York	<i>City of Amsterdam v. Purdue Pharma L.P., et al.</i>	1:19-op-46162	N.D. Ohio
Auburn (NY), City of, New York		MD Smith Drug	New York	<i>The City of Auburn v. Purdue Pharma L.P., et al.</i>	1:19-op-45843	N.D. Ohio
Buffalo (NY), City of, New York		MD Smith Drug	New York	<i>City of Buffalo v. Purdue Pharma L.P., et al.</i>	1:19-op-46104	N.D. Ohio
Cattaraugus (NY), County of, New York		API	New York	<i>Cattaraugus County v. Purdue Pharma L.P., et al.</i>	400027/2019	Suffolk County Supreme Court
Cayuga (NY), County of, New York		API	New York	<i>Cayuga County v. Purdue Pharma L.P., et al.</i>	400013/2019	Suffolk County Supreme Court
Chautauqua (NY), County of, New York		API	New York	<i>The County of Chautauqua v. Purdue Pharma L.P., et al.</i>	400007/2020	Suffolk County Supreme Court
Cheektowaga (NY), Town of, New York		API	New York	<i>Town of Cheektowaga v. Purdue Pharma L.P., et al.</i>	400004/2020	Suffolk County Supreme Court
Chemung (NY), County of, New York		API	New York	<i>Chemung County v. Purdue Pharma L.P., et al.</i>	400024/2019	Suffolk County Supreme Court
Chenango (NY), County of, New York		API	New York	<i>Chenango County v. Purdue Pharma L.P., et al.</i>	400021/2019	Suffolk County Supreme Court
Clinton (NY), County of, New York		API	New York	<i>Clinton County v. Purdue Pharma L.P., et al.</i>	400003/2018	Suffolk County Supreme Court
Cortland (NY), County of, New York		API	New York	<i>Cortland County v. Purdue Pharma L.P., et al.</i>	400019/2018	Suffolk County Supreme Court
Essex (NY), County of, New York		API	New York	<i>Essex County v. Purdue Pharma L.P., et al.</i>	400019/2019	Suffolk County Supreme Court
Franklin (NY), County of, New York		API	New York	<i>Franklin County v. Purdue Pharma L.P., et al.</i>	400012/2018	Suffolk County Supreme Court
Genesee (NY), County of, New York		API	New York	<i>Genesee County v. Purdue Pharma L.P., et al.</i>	400011/2018	Suffolk County Supreme Court
Geneva (NY), City of, New York		API	New York	<i>City of Geneva, New York v. Purdue Pharma L.P., et al.</i>	1:19-op-45214	N.D. Ohio
Hamilton (NY), County of, New York		API	New York	<i>Hamilton County v. Purdue Pharma L.P., et al.</i>	400005/2018	Suffolk County Supreme Court
Herkimer (NY), Village of, New York		API	New York	<i>Village of Herkimer, New York v. Purdue Pharma L.P., et al.</i>	1:18-op-45964	N.D. Ohio
Ithaca (NY), City of, New York		API	New York	<i>City of Ithaca v. Purdue Pharma L.P., et al.</i>	400002/2018	Suffolk County Supreme Court
Kingston (NY), City of, New York		API	New York	<i>City of Kingston v. Purdue Pharma L.P., et al.</i>	400001/2020	Suffolk County Supreme Court
Lackawanna (NY), City of, New York		API	New York	<i>City of Lackawanna, New York v. Purdue Pharma L.P., et al.</i>	1:19-op-45303	N.D. Ohio
Lancaster (NY), Town of, New York		API	New York	<i>Town of Lancaster v. Purdue Pharma L.P., et al.</i>	400006/2020	Suffolk County Supreme Court
Livingston (NY), County of, New York		API	New York	<i>Livingston County v. Purdue Pharma L.P., et al.</i>	400012/2019	Suffolk County Supreme Court
Madison (NY), County of, New York		API	New York	<i>Madison County v. Purdue Pharma L.P., et al.</i>	400028/2019	Suffolk County Supreme Court
Mount Vernon (NY), City of, New York		API	New York	<i>City of Mount Vernon v. Purdue Pharma L.P., et al.</i>	400016/2019	Suffolk County Supreme Court
Nassau (NY), County of, New York		API	New York	<i>Nassau County v. Purdue Pharma L.P., et al.</i>	400008/2017	Suffolk County Supreme Court

Niagara (NY), County of, New York	API	New York	<i>Niagara County v. Purdue Pharma L.P. et al.</i>	400012/2017	Suffolk County Supreme Court
Ogdensburg (NY), City of, New York	MD Smith Drug	New York	<i>The City of Ogdensburg, NY v. Purdue Pharma, L.P., et al.</i>	1:19-op-45852	N.D. Ohio
Oneida (NY), County of, New York	API	New York	<i>County of Oneida, New York v. Purdue Pharma L.P., et al.</i>	1:18-op-45338	N.D. Ohio
Onondaga (NY), County of, New York	API	New York	<i>County of Onondaga, New York v. Purdue Pharma L.P., et al.</i>	1:18-op-45170	N.D. Ohio
Orleans (NY), County of, New York	API	New York	<i>Orleans County v. Purdue Pharma L.P. et al.</i>	400029/2019	Suffolk County Supreme Court
Otsego (NY), County of, New York	API	New York	<i>Otsego County v. Purdue Pharma L.P. et al.</i>	400023/2019	Suffolk County Supreme Court
Poughkeepsie (NY), City of, New York	MD Smith Drug	New York	<i>The City of Poughkeepsie, NY v. Purdue Pharma L.P., et al.</i>	1:19-op-46163	N.D. Ohio
Putnam (NY), County of, New York	API	New York	<i>Putnam County v. Purdue Pharma L.P. et al.</i>	400014/2019	Suffolk County Supreme Court
Rensselaer (NY), County of, New York	API	New York	<i>Rensselaer County v. Purdue Pharma L.P. et al.</i>	400011/2017	Suffolk County Supreme Court
Rochester (NY), City of, New York	MD Smith Drug	New York	<i>The City of Rochester v. Purdue Pharma L.P., et al.</i>	1:19-op-45853	N.D. Ohio
Rome (NY), City of, New York	API	New York	<i>City of Rome, New York v. Purdue Pharma L.P., et al.</i>	1:19-op-45284	N.D. Ohio
Saratoga (NY), County of, New York	API	New York	<i>Saratoga County v. Purdue Pharma L.P. et al.</i>	400009/2018	Suffolk County Supreme Court
Saratoga Springs (NY), City of, New York	MD Smith Drug	New York	<i>The City of Saratoga Springs v. Purdue Pharma, L.P., et al.</i>	1:19-op-45857	N.D. Ohio
Schoharie (NY), County of, New York	API	New York	<i>Schoharie County v. Purdue Pharma L.P. et al.</i>	400010/2017	Suffolk County Supreme Court
Schuyler (NY), County of, New York	API	New York	<i>Schuyler County v. Purdue Pharma L.P. et al.</i>	400014/2018	Suffolk County Supreme Court
Steuben (NY), County of, New York	API	New York	<i>Steuben County v. Purdue Pharma L.P. et al.</i>	400004/2018	Suffolk County Supreme Court
Syracuse (NY), City of, New York	API	New York	<i>City of Syracuse, New York v. Purdue Pharma L.P., et al.</i>	1:18-op-46169	N.D. Ohio
Tioga (NY), County of, New York	API	New York	<i>Tioga County v. Purdue Pharma L.P. et al.</i>	400022/2019	Suffolk County Supreme Court
Tompkins (NY), County of, New York	API	New York	<i>Tompkins County v. Purdue Pharma L.P. et al.</i>	400001/2018	Suffolk County Supreme Court
Tonawanda (NY), Town of, New York	API	New York	<i>Town of Tonawanda v. Purdue Pharma L.P. et al.</i>	400005/2020	Suffolk County Supreme Court
Utica (NY), City of, New York	API	New York	<i>City of Utica, New York v. Purdue Pharma L.P., et al.</i>	1:18-op-46359	N.D. Ohio
Warren (NY), County of, New York	API	New York	<i>Warren County v. Purdue Pharma L.P. et al.</i>	400030/2019	Suffolk County Supreme Court
Westchester (NY), County of, New York	API	New York	<i>Westchester County v. Purdue Pharma L.P. et al.</i>	400010/2018	Suffolk County Supreme Court
Yates (NY), County of, New York	API	New York	<i>Yates County v. Purdue Pharma L.P. et al.</i>	400026/2019	Suffolk County Supreme Court
Alamance (NC), County of, North Carolina	NC Mutual Smith Drug	North Carolina	<i>Alamance County v. AmerisourceBergen Drug Corporation et al.</i>	1:19-op-45615	N.D. Ohio
Alexander (NC), County of, North Carolina	NC Mutual Smith Drug	North Carolina	<i>Alexander County v. AmerisourceBergen Drug Corporation et al.</i>	1:18-op-46205	N.D. Ohio
Anson (NC), County of, North Carolina	NC Mutual	North Carolina	<i>Anson County v. AmerisourceBergen Drug Corporation et al.</i>	1:18-op-46364	N.D. Ohio
Ashe (NC), County of, North Carolina	Smith Drug NC Mutual	North Carolina	<i>Ashe County v. AmerisourceBergen Drug Corporation et al.</i>	1:18-op-46185	N.D. Ohio
Beaufort (NC), County of, North Carolina	NC Mutual	North Carolina	<i>Beaufort County v. AmerisourceBergen Drug Corporation et al.</i>	1:18-op-45261	N.D. Ohio
Bertie (NC), County of, North Carolina	NC Mutual	North Carolina	<i>Bertie County v. AmerisourceBergen Drug Corporation et al.</i>	1:19-op-45759	N.D. Ohio
Bladen (NC), County of, North Carolina	NC Mutual	North Carolina	<i>Bladen County v. AmerisourceBergen Drug Corporation et al.</i>	1:19-op-45557	N.D. Ohio
Brunswick (NC), County of, North Carolina	NC Mutual	North Carolina	<i>Brunswick County v. AmerisourceBergen Drug Corporation et al.</i>	1:18-op-45222	N.D. Ohio
Buncombe (NC), County of, North Carolina	NC Mutual Smith Drug	North Carolina	<i>Buncombe County v. AmerisourceBergen Drug Corporation, et al.</i>	1:17-op-45153	N.D. Ohio
Burke (NC), County of, North Carolina	NC Mutual	North Carolina	<i>Burke County v. AmerisourceBergen Drug Corporation et al.</i>	1:18-op-45184	N.D. Ohio
Cabarrus (NC), County of, North Carolina	API NC Mutual Smith Drug	North Carolina	<i>Cabarrus County v. Purdue Pharma L.P. et al.</i>	1:18-op-45747	N.D. Ohio
Caldwell (NC), County of, North Carolina	NC Mutual Smith Drug	North Carolina	<i>Caldwell County v. AmerisourceBergen Drug Corporation, et al.</i>	1:18-op-45263	N.D. Ohio
Camden (NC), County of, North Carolina	NC Mutual SuperValu, Inc. Advantage Logistics Advantage Logistics Midwest Advantage Logistics USA West LLC	North Carolina	<i>Camden County v. AmerisourceBergen Drug Corporation et al.</i>	1:19-op-45001	N.D. Ohio
Canton (NC), City of, North Carolina	NC Mutual Smith Drug	North Carolina	<i>City of Canton, et al. v. Purdue Pharma L.P., et al.</i>	1:19-op-45462	N.D. Ohio
Chatham (NC), County of, North Carolina	NC Mutual	North Carolina	<i>Carteret County v. AmerisourceBergen Drug Corporation et al.</i>	1:18-op-45587	N.D. Ohio
Carteret (NC), County of, North Carolina	NC Mutual	North Carolina	<i>Caswell County v. AmerisourceBergen Drug Corporation et al.</i>	1:18-op-45875	N.D. Ohio
Caswell (NC), County of, North Carolina	NC Mutual	North Carolina	<i>Catawba County, North Carolina v. AmerisourceBergen Drug Corporation, et al.</i>	1:18-op-45145	N.D. Ohio
Catawba (NC), County of, North Carolina	NC Mutual Smith Drug	North Carolina	<i>Cherokee County v. AmerisourceBergen Drug Corporation, et al.</i>	1:18-op-45979	N.D. Ohio
Cherokee (NC), County of, North Carolina	NC Mutual	North Carolina	<i>Chowan County v. AmerisourceBergen Drug Corporation et al.</i>	1:18-op-46175	N.D. Ohio
Chowan (NC), County of, North Carolina	API NC Mutual Smith Drug	North Carolina	<i>Cleveland County v. Purdue Pharma L.P. et al.</i>	1:18-op-45304	N.D. Ohio
Cleveland (NC), County of, North Carolina	NC Mutual	North Carolina	<i>Columbus County v. AmerisourceBergen Drug Corporation et al.</i>	1:18-op-045847	N.D. Ohio
Columbus (NC), County of, North Carolina	NC Mutual	North Carolina	<i>Craven County v. AmerisourceBergen Drug Corporation et al.</i>	1:18-op-45660	N.D. Ohio
Craven (NC), County of, North Carolina	NC Mutual	North Carolina	<i>Cumberland County v. AmerisourceBergen Drug Corporation et al.</i>	1:18-op-46031	N.D. Ohio
Cumberland (NC), County of, North Carolina	NC Mutual	North Carolina	<i>Currituck County v. AmerisourceBergen Drug Corporation et al.</i>	1:18-op-46174	N.D. Ohio
Currituck (NC), County of, North Carolina	API	North Carolina	<i>Dare County, North Carolina v. AmerisourceBergen Drug Corporation, et al.</i>	1:18-op-45683	N.D. Ohio
Dare (NC), County of, North Carolina					

Davidson (NC), County of, North Carolina		API NC Mutual Smith Drug	North Carolina	<i>Davidson County v. Purdue Pharma, L.P., et al.</i>	1:18-op-46330	N.D. Ohio
Duplin (NC), County of, North Carolina		NC Mutual	North Carolina	<i>Duplin County v. AmerisourceBergen Drug Corporation et al.</i>	1:19-op-45040	N.D. Ohio
Durham (NC), County of, North Carolina		NC Mutual	North Carolina	<i>Durham County v. AmerisourceBergen Drug Corporation et al.</i>	1:19-op-45346	N.D. Ohio
Fayetteville (NC), City of, North Carolina		NC Mutual	North Carolina	<i>City Of Fayetteville v. AmerisourceBergen Drug Corporation et al.</i>	1:18-op-45726	N.D. Ohio
Forsyth (NC), County of, North Carolina		NC Mutual Smith Drug	North Carolina	<i>Forsyth County v. AmerisourceBergen Drug Corporation, et al.</i>	1:18-op-45605	N.D. Ohio
Franklin (NC), County of, North Carolina		NC Mutual	North Carolina	<i>Franklin County v. AmerisourceBergen Drug Corporation et al.</i>	1:18-op-46216	N.D. Ohio
Gaston (NC), County of, North Carolina		NC Mutual	North Carolina	<i>Gaston County v. AmerisourceBergen Drug Corporation et al.</i>	1:18-op-45166	N.D. Ohio
Granville (NC), County of, North Carolina		NC Mutual	North Carolina	<i>Granville County v. AmerisourceBergen Drug Corporation et al.</i>	1:19-op-45342	N.D. Ohio
Greene (NC), County of, North Carolina		NC Mutual	North Carolina	<i>Greene County v. AmerisourceBergen Drug Corporation et al.</i>	1:18-op-45584	N.D. Ohio
Greensboro (NC), City of, North Carolina		NC Mutual	North Carolina	<i>City of Greensboro v. AmerisourceBergen Drug Corporation et al.</i>	1:19-op-45289	N.D. Ohio
Guilford (NC), County of, North Carolina		NC Mutual	North Carolina	<i>Guilford County v. AmerisourceBergen Drug Corporation et al.</i>	1:19-op-45340	N.D. Ohio
Halifax (NC), County of, North Carolina		NC Mutual	North Carolina	<i>Halifax County v. AmerisourceBergen Drug Corporation et al.</i>	1:18-op-45376	N.D. Ohio
Haywood (NC), County of, North Carolina		Smith Drug	North Carolina	<i>Haywood County v. AmerisourceBergen Drug Corporation, et al.</i>	1:19-op-45014	N.D. Ohio
Henderson (NC), City of, North Carolina		NC Mutual	North Carolina	<i>City of Henderson v. AmerisourceBergen Drug Corporation et al.</i>	1:18-op-45768	N.D. Ohio
Hickory (NC), City of, North Carolina		NC Mutual Smith Drug	North Carolina	<i>City of Hickory v. AmerisourceBergen Drug Corporation, et al.</i>	1:18-op-46307	N.D. Ohio
Iredell (NC) County of, North Carolina		API NC Mutual Smith Drug	North Carolina	<i>Iredell County v. Purdue Pharma L.P., et al.</i>	1:18-op-45774	N.D. Ohio
Jacksonville (NC), City of, North Carolina		NC Mutual	North Carolina	<i>City of Jacksonville v. AmerisourceBergen Drug Corporation et al.</i>	1:18-op-45115	N.D. Ohio
Jones (NC), County of, North Carolina		NC Mutual	North Carolina	<i>Jones County v. AmerisourceBergen Drug Corporation et al.</i>	1:19-op-45142	N.D. Ohio
Lee (NC), County of, North Carolina		NC Mutual Smith Drug	North Carolina	<i>Lee County, North Carolina v. AmerisourceBergen Drug Corporation, et al.</i>	1:19-op-45290	N.D. Ohio
Lenoir (NC), County of, North Carolina		NC Mutual Smith Drug	North Carolina	<i>Lenoir County v. AmerisourceBergen Drug Corporation, et al.</i>	1:18-op-45991	N.D. Ohio
Lincoln (NC), County of, North Carolina		API NC Mutual	North Carolina	<i>Lincoln County, North Carolina v. AmerisourceBergen Drug Corporation, et al.</i>	1:18-op-45719	N.D. Ohio
Madison (NC), County of, North Carolina		NC Mutual Smith Drug	North Carolina	<i>Madison County v. AmerisourceBergen Drug Corporation, et al.</i>	1:18-op-46067	N.D. Ohio
Martin (NC), County of, North Carolina		NC Mutual	North Carolina	<i>Martin County, NC v. AmerisourceBergen Drug Corporation et al.</i>	1:18-op-45522	N.D. Ohio
McDowell (NC), County of, North Carolina		NC Mutual Smith Drug	North Carolina	<i>McDowell County v. AmerisourceBergen Drug Corporation, et al.</i>	1:18-op-45524	N.D. Ohio
Mecklenburg (NC), County of, North Carolina		API NC Mutual Smith Drug	North Carolina	<i>Mecklenburg County v. Purdue Pharma L.P. et al.</i>	1:18-op-45221	N.D. Ohio
Moore (NC), County of, North Carolina		NC Mutual	North Carolina	<i>Moore County v. AmerisourceBergen Drug Corporation et al.</i>	1:18-op-46028	N.D. Ohio
New Hanover (NC), County of, North Carolina		NC Mutual Smith Drug	North Carolina	<i>New Hanover County v. AmerisourceBergen Drug Corporation, et al.</i>	1:18-op-45006	N.D. Ohio
Onslow (NC), County of, North Carolina		NC Mutual	North Carolina	<i>Onslow County v. AmerisourceBergen Drug Corporation et al.</i>	1:18-op-45114	N.D. Ohio
Orange (NC), County of, North Carolina		NC Mutual	North Carolina	<i>Orange County v. AmerisourceBergen Drug Corporation et al.</i>	1:18-op-45308	N.D. Ohio
Pamlico (NC), County of, North Carolina		NC Mutual	North Carolina	<i>Pamlico County v. AmerisourceBergen Drug Corporation et al.</i>	1:19-op-45049	N.D. Ohio
Pasquotank (NC), County of, North Carolina		NC Mutual SuperValu, Inc. Advantage Logistics Advantage Logistics Midwest Advantage Logistics USA West LLC	North Carolina	<i>Pasquotank County v. AmerisourceBergen Drug Corporation et al.</i>	1:18-op-45986	N.D. Ohio
Person (NC), County of, North Carolina		NC Mutual	North Carolina	<i>Person County v. AmerisourceBergen Drug Corporation et al.</i>	1:18-op-45276	N.D. Ohio
Pitt (NC), County of, North Carolina		NC Mutual	North Carolina	<i>Pitt County v. AmerisourceBergen Drug Corporation et al.</i>	1:18-op-45208	N.D. Ohio
Polk (NC), County of, North Carolina		Smith Drug	North Carolina	<i>Polk County v. AmerisourceBergen Drug Corporation, et al.</i>	1:18-op-45900	N.D. Ohio
Randolph (NC), County of, North Carolina		NC Mutual Smith Drug	North Carolina	<i>Randolph County v. AmerisourceBergen Drug Corporation, et al.</i>	1:18-op-45275	N.D. Ohio
Richmond (NC), County of, North Carolina		NC Mutual	North Carolina	<i>Richmond County, North Carolina v. AmerisourceBergen Drug Corporation et al.</i>	1:18-op-45586	N.D. Ohio
Robeson (NC), County of, North Carolina		API NC Mutual Smith Drug	North Carolina	<i>Robeson County v. Purdue Pharma, et al.</i>	1:18-op-46141	N.D. Ohio
Rockingham (NC), County of, North Carolina		NC Mutual	North Carolina	<i>Rockingham County v. AmerisourceBergen Drug Corporation et al.</i>	1:18-op-45015	N.D. Ohio
Rowan (NC), County of, North Carolina		NC Mutual Smith Drug	North Carolina	<i>Rowan County v. AmerisourceBergen Drug Corporation, et al.</i>	1:18-op-45799	N.D. Ohio
Rutherford (NC), County of, North Carolina		NC Mutual Smith Drug	North Carolina	<i>Rutherford County v. AmerisourceBergen Drug Corporation, et al.</i>	1:18-op-45243	N.D. Ohio
Sampson (NC), County of, North Carolina		NC Mutual	North Carolina	<i>Sampson County v. AmerisourceBergen Drug Corporation et al.</i>	1:19-op-45583	N.D. Ohio
Scotland (NC), County of, North Carolina		Smith Drug	North Carolina	<i>Scotland County v. AmerisourceBergen Drug Corporation et al.</i>	1:19-op-45336	N.D. Ohio

Stokes (NC), County of, North Carolina	API NC Mutual	North Carolina	<i>Stokes County, North Carolina v. AmerisourceBergen Drug Corporation, et al.</i>	1:18-op-45185	N.D. Ohio
Surry (NC), County of, North Carolina	NC Mutual Smith Drug	North Carolina	<i>Surry County v. AmerisourceBergen Drug Corporation, et al.</i>	1:18-op-45086	N.D. Ohio
Tyrell (NC), County of, North Carolina	NC Mutual	North Carolina	<i>Tyrell County v. AmerisourceBergen Drug Corporation et al.</i>	1:18-op-45725	N.D. Ohio
Vance (NC), County of, North Carolina	NC Mutual	North Carolina	<i>Vance County v. AmerisourceBergen Drug Corporation et al.</i>	1:18-op-45759	N.D. Ohio
Warren (NC), County of, North Carolina	NC Mutual	North Carolina	<i>Warren County v. AmerisourceBergen Drug Corporation et al.</i>	1:18-op-45536	N.D. Ohio
Washington (NC), County of, North Carolina	NC Mutual	North Carolina	<i>Washington County v. AmerisourceBergen Drug Corporation et al.</i>	1:19-op-45002	N.D. Ohio
Wayne (NC), County of, North Carolina	NC Mutual	North Carolina	<i>Wayne County v. AmerisourceBergen Drug Corporation et al.</i>	1:18-op-45585	N.D. Ohio
Wilkes (NC), County of, North Carolina	NC Mutual	North Carolina	<i>Wilkes County v. AmerisourceBergen Drug Corporation et al.</i>	1:18-op-45239	N.D. Ohio
Wilmington (NC), City of, North Carolina	NC Mutual Smith Drug	North Carolina	<i>City of Wilmington v. AmerisourceBergen Drug Corporation, et al.</i>	1:18-op-45684	N.D. Ohio
Winston-Salem (NC), City of, North Carolina	NC Mutual Smith Drug	North Carolina	<i>City of Winston-Salem v. AmerisourceBergen Drug Corporation, et al.</i>	1:18-op-45658	N.D. Ohio
Yadkin (NC), County of, North Carolina	API NC Mutual	North Carolina	<i>Yadkin County, North Carolina v. AmerisourceBergen Drug Corporation, et al.</i>	1:18-op-45014	N.D. Ohio
Yancey (NC), County of, North Carolina	NC Mutual Smith Drug	North Carolina	<i>Yancey County v. AmerisourceBergen Drug Corporation, et al.</i>	1:18-op-46071	N.D. Ohio
Cuyahoga (OH), County of, Ohio Ashtabula (OH), County of, Ohio Harrison (OH), County of, Ohio Jefferson (OH), County of, Ohio Lorain (OH), County of, Ohio Sandusky (OH), County of, Ohio Broadview Heights (OH), City of, Ohio Dayton (OH), City of, Ohio Euclid (OH), City of, Ohio Findlay (OH), City of, Ohio Garfield Heights (OH), City of, Ohio Lorain (OH), City of, Ohio North Olmsted (OH), City of, Ohio North Ridgeville (OH), City of, Ohio Olmsted Falls (OH), City of, Ohio Parma (OH), City of, Ohio Parma Heights (OH), City of, Ohio Seven Hills (OH), City of, Ohio Strongsville (OH), City of, Ohio Toledo (OH), City of, Ohio Warren (OH), City of, Ohio Warrensville Heights (OH), City of, Ohio Painesville Township (OH), Township of, Ohio	API Smith Drug	Ohio	<i>Cuyahoga County, et al. v. Mylan Pharma., et al.</i>	1:23-op-45003	N.D. Ohio
Summit (OH), County of, Ohio	MD	Ohio	<i>County of Summit, Ohio et al.v. Purdue Pharma L.P. et al.</i>	1:18-op-45090	N.D. Ohio
Ada (OK), City of, Oklahoma	MD	Oklahoma	<i>City of Ada v. Purdue Pharma, LP et al</i>	1:19-op-45400	N.D. Ohio
Altus (OK), City of, Oklahoma	MD	Oklahoma	<i>City of Altus v. Cephalon Inc et al</i>	1:21-op-45046	N.D. Ohio
Anadarko (OK), City of, Oklahoma	MD	Oklahoma	<i>City of Anadarko v. Purdue Pharma LP et al</i>	1:20-op-45022	N.D. Ohio
Atoka (OK), County of (Board of Commissioners), Oklahoma	MD	Oklahoma	<i>Atoka County Board of Commissioners v. Purdue Pharma, LP et al</i>	1:20-op-45001	N.D. Ohio
Beckham (OK), County of (Board of Commissioners), Oklahoma	MD	Oklahoma	<i>Board of County Commissioners of Beckham County v. Cephalon Inc et al</i>	1:20-op-45146	N.D. Ohio
Bethany (OK), City of, Oklahoma	MD	Oklahoma	<i>City of Bethany v. Purdue Pharma LP et al</i>	1:19-op-46148	N.D. Ohio
Broken Arrow (OK), City of, Oklahoma	MD	Oklahoma	<i>City of Broken Arrow v. Purdue Pharma L.P. et al</i>	1:19-op-45415	N.D. Ohio
Caddo (OK), County of (Board of Commissioners), Oklahoma	MD	Oklahoma	<i>Board of County Commissioners of Caddo County v. Purdue Pharma LP et al</i>	1:19-op-46156	N.D. Ohio
Choctaw (OK), County of (Board of Commissioners), Oklahoma	MD	Oklahoma	<i>Choctaw County Board of County Commissioners v. Purdue Pharma LP et al</i>	1:20-op-45257	N.D. Ohio
Cimarron (OK), County of (Board of Commissioners), Oklahoma	MD	Oklahoma	<i>Cimarron County Board of County Commissioners v. Purdue Pharma LP et al</i>	1:20-op-45021	N.D. Ohio
Cleveland (OK), County of (Board of Commissioners), Oklahoma	MD	Oklahoma	<i>Cleveland County Board of County Commissioners v. Cephalon Inc et al</i>	1:20-op-45009	N.D. Ohio
Coal (OK), County of (Board of Commissioners), Oklahoma	MD	Oklahoma	<i>Coal County Board of County Commissioners v. Purdue Pharma, LP et al</i>	1:20-op-45149	N.D. Ohio
Comanche (OK), County of (Board of Commissioners), Oklahoma	MD	Oklahoma	<i>Board of County Commissioners of Comanche County v. Cephalon Inc et al</i>	1:20-op-45180	N.D. Ohio
Custer (OK), County of (Board of Commissioners), Oklahoma	MD	Oklahoma	<i>Board of County Commissioners of Custer County v. Cephalon Inc et al</i>	1:20-op-45182	N.D. Ohio
Delaware (OK), County of (Board), Oklahoma	Smith Drug Burlington Drug	Oklahoma	<i>The Board of County Commissioners of Delaware County, State of Oklahoma v. Purdue Pharma, L.P., et al.</i>	1:18-op-46321	N.D. Ohio
Dewey (OK), County of (Board of Commissioners), Oklahoma	MD	Oklahoma	<i>Board of County Commissioners for Dewey County v. Purdue Pharma LP et al</i>	1:19-op-45801	N.D. Ohio
Edmond (OK), City of, Oklahoma	MD	Oklahoma	<i>City of Edmond v. Purdue Pharma LP et al</i>	1:19-op-45496	N.D. Ohio
El Reno (OK), City of, Oklahoma	MD Smith Drug	Oklahoma	<i>City of El Reno v. Cephalon, Inc, et al.</i>	1:20-op-45252	N.D. Ohio
Elk (OK), City of, Oklahoma	MD	Oklahoma	<i>City of Elk City v. Cephalon Inc et alElk City v. Cephalon Inc et al</i>	1:21-op-45017	N.D. Ohio
Enid (OK), City of, Oklahoma	MD	Oklahoma	<i>City of Enid v. Purdue Pharma LP et al</i>	1:19-op-45717	N.D. Ohio
Fort Cobb (OK), City of, Oklahoma	MD	Oklahoma	<i>City of Fort Cobb v. Purdue Pharma LP et al</i>	1:20-op-45023	N.D. Ohio
Grady (OK), County of (Board of Commissioners), Oklahoma	MD	Oklahoma	<i>Board of County Commissioners of Grady County v. Purdue Pharma LP et al</i>	1:19-op-46167	N.D. Ohio
Greer (OK), County of (Board of Commissioners), Oklahoma	MD	Oklahoma	<i>Greer County Board of County Commissioners v. Purdue Pharma LP et al</i>	1:20-op-45256	N.D. Ohio
Guthrie (OK), City of, Oklahoma	MD	Oklahoma	<i>City of Guthrie v. Purdue Pharma LP et al</i>	1:19-op-45497	N.D. Ohio
Harmon (OK), County of (Board of Commissioners), Oklahoma	MD	Oklahoma	<i>Harmon County Board of County Commissioners v. Cephalon Inc et al</i>	1:20-op-45388	N.D. Ohio
Harper (OK), County of (Board of Commissioners), Oklahoma	MD	Oklahoma	<i>Board of County Commissioners for Harper County v. Purdue Pharma LP et al</i>	1:19-op-45757	N.D. Ohio

Haskell (OK), County of (Board of Commissioners), Oklahoma	MD	Oklahoma	Haskell County Board of County Commissioners v. Purdue Pharma, LP et al	1:20-op-45002	N.D. Ohio
Hughes (OK), County of (Board of Commissioners), Oklahoma	MD	Oklahoma	Hughes County Board of County Commissioners v. Purdue Pharma LP et al	1:20-op-45258	N.D. Ohio
Jackson (OK), County of (Board of Commissioners), Oklahoma	MD	Oklahoma	Jackson County Board of County Commissioners v. Purdue Pharma LP et al	1:20-op-45126	N.D. Ohio
Jefferson (OK), County of (Board of Commissioners), Oklahoma	MD	Oklahoma	Board of County Commissioners of Jefferson County v. Purdue Pharma LP et al	1:19-op-46170	N.D. Ohio
Jenks (OK), City of, Oklahoma	MD	Oklahoma	City of Jenks v. Purdue Pharma L.P. et al	1:19-op-45858	N.D. Ohio
Johnston (OK), County of (Board of Commissioners), Oklahoma	MD	Oklahoma	Johnston County Board of County Commissioners v. Purdue Pharma LP et al	1:19-op-45765	N.D. Ohio
Kay (OK), County of (Board of Commissioners), Oklahoma	MD	Oklahoma	Kay County Board of County Commissioners v. Purdue Pharma LP et al	1:19-op-45989	N.D. Ohio
Kiowa (OK), County of (Board of Commissioners), Oklahoma	MD	Oklahoma	Board of County Commissioners for Kiowa County v. Purdue Pharma LP et al	1:19-op-45755	N.D. Ohio
Latimer (OK), County of (Board of Commissioners), Oklahoma	MD	Oklahoma	Latimer County Board of County Commissioners v. Purdue Pharma, LP et al	1:20-op-45003	N.D. Ohio
Lawton (OK), City of, Oklahoma	MD	Oklahoma	City of Lawton v. Purdue Pharma LP et al	1:19-op-45500	N.D. Ohio
LeFlore (OK), County of (Board of Commissioners), Oklahoma	MD	Oklahoma	LeFlore County Board of County Commissioners v. Purdue Pharma LP et al	1:20-op-45067	N.D. Ohio
Lincoln (OK), County of (Board of Commissioners), Oklahoma	MD	Oklahoma	Lincoln County Board of County Commissioners v. Purdue Pharma LP et al	1:20-op-45128	N.D. Ohio
Logan (OK), County of (Board of Commissioners), Oklahoma	MD	Oklahoma	Board of County Commissioners of Logan County v. Purdue Pharma LP et al	1:20-op-45058	N.D. Ohio
Love (OK), County of (Board of Commissioners), Oklahoma	MD	Oklahoma	Love County Board of County Commissioners v. Purdue Pharma LP et al	1:20-op-45000	N.D. Ohio
Major (OK), County of (Board of Commissioners), Oklahoma	MD	Oklahoma	Board of County Commissioners of Major County v. Purdue Pharma LP et al	1:19-op-45990	N.D. Ohio
McClain (OK), County of (Board of Commissioners), Oklahoma	MD	Oklahoma	Board of County Commissioners of McClain County, State of Oklahoma v. Purdue Pharma LP et al	1:18-op-46303	N.D. Ohio
McCurtain (OK), County of (Board of Commissioners), Oklahoma	MD	Oklahoma	McCurtain County Board of County Commissioners v. Purdue Pharma LP et al	1:20-op-45259	N.D. Ohio
Midwest (OK), City of, Oklahoma	MD	Oklahoma	City of Midwest City v. Purdue Pharma LP et al	1:19-op-45709	N.D. Ohio
Muskogee (OK), City of, Oklahoma	Smith Drug	Oklahoma	City of Muskogee, Oklahoma v. AmerisourceBergen Drug Corporation, et al.	1:20-op-45162	N.D. Ohio
Muskogee (OK), County of (Board of Commissioners), Oklahoma	Smith Drug	Oklahoma	Board of County Commissioners of Muskogee County v. Cephalon, Inc., et al.	1:20-op-45155	N.D. Ohio
Mustang (OK), City of, Oklahoma	MD	Oklahoma	City of Mustang v. Purdue Pharma LP et al	1:19-op-45708	N.D. Ohio
Noble (OK), County of (Board of Commissioners), Oklahoma	MD	Oklahoma	Board of County Commissioners of Noble County v. Purdue Pharma LP et al	1:20-op-45129	N.D. Ohio
Oklahoma (OK), County of (Board of Commissioners), Oklahoma	MD	Oklahoma	Board of County Commissioners of Oklahoma County v. McKesson Corporation et al	1:20-op-45056	N.D. Ohio
Oklahoma City (OK), City of, Oklahoma	MD	Oklahoma	City of Oklahoma City v. Purdue Pharma LP et al	1:19-op-45498	N.D. Ohio
Owasso (OK), City of, Oklahoma	MD	Oklahoma	City of Owasso v. Purdue Pharma L.P. et al	1:19-op-45718	N.D. Ohio
Pittsburg (OK), County of (Board of Commissioners), Oklahoma	MD	Oklahoma	Pittsburg County Board of County Commissioners v. Purdue Pharma, LP et al	1:19-op-45711	N.D. Ohio
Ponca (OK), City of, Oklahoma	MD	Oklahoma	City of Ponca City v. Purdue Pharma LP et al	1:19-op-45495	N.D. Ohio
Pottawatomie (OK), County of (Board of Commissioners), Oklahoma	MD	Oklahoma	Pottawatomie County Board of County Commissioners v. Purdue Pharma LP et al	1:19-op-45988	N.D. Ohio
Seminole (OK), City of, Oklahoma	MD	Oklahoma	City of Seminole v. Purdue Pharma, LP et al	1:20-op-45004	N.D. Ohio
Seminole (OK), County of (Board of Commissioners), Oklahoma	MD	Oklahoma	Seminole County Board of County Commissioners v. Purdue Pharma, LP et al	1:19-op-45260	N.D. Ohio
Shawnee (OK), City of, Oklahoma	MD	Oklahoma	City of Shawnee v. Purdue Pharma LP et al	1:19-op-46155	N.D. Ohio
Stephens (OK), County of (Board of Commissioners), Oklahoma	MD	Oklahoma	Stephens County Board of County Commissioners v. Purdue Pharma LP et al	1:19-op-45756	N.D. Ohio
Stillwater (OK), City of, Oklahoma	MD	Oklahoma	City of Stillwater v. Cephalon Inc et al	1:21-op-45045	N.D. Ohio
Texas (OK), County of (Board of Commissioners), Oklahoma	MD	Oklahoma	Board of County Commissioners of Texas County v. Purdue Pharma LP et al	1:20-op-45061	N.D. Ohio
Tillman (OK), County of (Board of Commissioners), Oklahoma	MD	Oklahoma	Board of County Commissioners of Tillman County v. Cephalon Inc et al	1:20-op-45185	N.D. Ohio
Tulsa (OK), City of, Oklahoma	MD	Oklahoma	City of Tulsa v. Cephalon, Inc. et al	1:21-op-45024	N.D. Ohio
Woods (OK), County of (Board of Commissioners), Oklahoma	MD	Oklahoma	Board of County Commissioners of Woods County v. Purdue Pharma LP et al	1:19-op-45987	N.D. Ohio
Woodward (OK), County of (Board of Commissioners), Oklahoma	MD	Oklahoma	Woodward County Board of County Commissioners v. Purdue Pharma LP et al	1:20-op-45141	N.D. Ohio
Yukon (OK), City of, Oklahoma	MD	Oklahoma	City of Yukon v. Purdue Pharma LP et al	1:19-op-45716	N.D. Ohio
Clackamas (OR), County of, Oregon					
Lane (OR), County of, Oregon					
Washington (OR), County of, Oregon					
Clatsop (OR), County of, Oregon	SuperValu, Inc.	Oregon	County of Clackamas, et al. v. Purdue Pharma L.P., et al.	1:18-op-45442	N.D. Ohio
Columbia (OR), County of, Oregon	Advantage Logistics				
Jackson (OR), County of, Oregon	Advantage Logistics Midwest				
Josephine (OR), County of, Oregon	Advantage Logistics USA West LLC				
Yamhill (OR), County of, Oregon					
Hanover (PA), Township of, Pennsylvania	API	Pennsylvania	Hanover Township, Pennsylvania v. Purdue Pharma L.P., et al.	1:19-op-45654	N.D. Ohio
Lycoming (PA), County of, Pennsylvania	API	Pennsylvania	County of Lycoming, Pennsylvania v. Purdue Pharma L.P., et al.	1:19-op-45655	N.D. Ohio
Northumberland (PA), County of, Pennsylvania	API	Pennsylvania	County of Northumberland, Pennsylvania v. Purdue Pharma L.P., et al.	1:19-op-45555	N.D. Ohio
West Pittston (PA), Borough of, Pennsylvania	API	Pennsylvania	West Pittston, Pennsylvania v. The Purdue Frederick Company, Inc., et al.	1:19-op-45997	N.D. Ohio
Wilkes-Barre (PA), Township of, Pennsylvania	API	Pennsylvania	Wilkes-Barre Township, Pennsylvania v. Purdue Pharma L.P., et al.	1:19-op-45325	N.D. Ohio
Wright (PA), Township of, Pennsylvania	API	Pennsylvania	Wright Township, Pennsylvania v. Purdue Pharma L.P., et al.	1:19-op-45574	N.D. Ohio
Wyoming (PA), Borough of, Pennsylvania	API	Pennsylvania	Wyoming, Pennsylvania v. Cephalon, Inc., et al.	1:20-op-45087	N.D. Ohio
Abbeville (SC), County of, South Carolina	Smith Drug	South Carolina	County of Abbeville v. Rite Aid of South Carolina Inc., et al.	2019CP0100154	Abbeville County, Court of Common Pleas, South Carolina, 8 th Judicial Circuit
Aiken (SC), County of, South Carolina	Smith Drug	South Carolina	County of Aiken v. Rite Aid of South Carolina, Inc. et al.	2019CP0201086	Aiken County, Court of Common Pleas, South Carolina, 2 nd Judicial Circuit
Allendale (SC), County of, South Carolina	Smith Drug	South Carolina	County of Allendale v. Rite Aid of South Carolina Inc., et al.	2018CP0300125	Allendale County, Court of Common Pleas, South Carolina, 14 th Judicial Circuit
Anderson (SC), County of, South Carolina	Smith Drug	South Carolina	County of Anderson v. Rite Aid of South Carolina Inc., et al.	2018CP0401108	Anderson County, Court of Common Pleas, South Carolina, 10 th Judicial Circuit
Bamberg (SC), County of, South Carolina	Smith Drug	South Carolina	County of Bamberg v. Rite Aid of South Carolina Inc., et al.	2018CP0500189	Bamberg County, Court of Common Pleas, South Carolina, 2 nd Judicial Circuit
Barnwell (SC), County of, South Carolina	Smith Drug	South Carolina	County of Barnwell v. Rite Aid of South Carolina Inc., et al.	2018CP0600329	Barnwell County, Court of Common Pleas, South Carolina, 2 nd Judicial Circuit

Beaufort (SC), County of, South Carolina		Smith Drug	South Carolina	<i>County of Beaufort v. Rite Aid of South Carolina Inc., et al.</i>	2018CP0701245	Beaufort County, Court of Common Pleas, South Carolina, 14 th Judicial Circuit
Calhoun (SC), County of, South Carolina		Smith Drug	South Carolina	<i>County of Calhoun v. Rite Aid of South Carolina Inc., et al.</i>	2019CP0900065	Calhoun County, Court of Common Pleas, South Carolina, 1 st Judicial Circuit
Charleston (SC), County of, South Carolina		Smith Drug	South Carolina	<i>City of Charleston v. Purdue Pharma L.P., et al.,</i>	2019-CP-10-4294	Charleston County Court of Common Pleas, South Carolina, 9 th Judicial Circuit
Cherokee (SC), County of, South Carolina		Smith Drug	South Carolina	<i>County of Cherokee v. Rite Aid of South Carolina Inc., et al.</i>	2018CP1100503	Cherokee County, Court of Common Pleas, South Carolina, 7 th Judicial Circuit
Chester (SC), County of, South Carolina		Smith Drug	South Carolina	<i>County of Chester v. Rite Aid of South Carolina Inc., et al.</i>	2020-CP-1200373	Chester County, Court of Common Pleas, South Carolina, 6 th Judicial Circuit
Chesterfield (SC), County of, South Carolina		Smith Drug	South Carolina	<i>County of Chesterfield v. Rite Aid of South Carolina Inc., et al.</i>	2018CP1300410	Chesterfield County, Court of Common Pleas, South Carolina, 4 th Judicial Circuit
Clarendon (SC), County of, South Carolina		Smith Drug	South Carolina	<i>County of Clarendon v. Rite Aid of South Carolina Inc., et al.</i>	2019CP1400236	Clarendon County, Court of Common Pleas, South Carolina, 3 rd Judicial Circuit
Colleton (SC), County of, South Carolina		Smith Drug	South Carolina	<i>County of Colleton v. Rite Aid of South Carolina Inc., et al.</i>	2018CP1500438	Colleton County, Court of Common Pleas, South Carolina, 14 th Judicial Circuit
Dillon (SC), County of, South Carolina		Smith Drug	South Carolina	<i>County of Dillon v. Rite Aid of South Carolina Inc., et al.</i>	2019CP1700213	Dillon County, Court of Common Pleas, South Carolina, 4 th Judicial Circuit
Dorchester (SC), County of, South Carolina		Smith Drug	South Carolina	<i>County of Dorchester v. Rite Aid of South Carolina Inc., et al.</i>	2018CP1801122	Dorchester County, Court of Common Pleas, South Carolina, 1 st Judicial Circuit
Edgefield (SC), County, South Carolina		Smith Drug	South Carolina	<i>County of Edgefield v. Rite Aid of South Carolina, Inc. et al.</i>	2019CP1900120	Edgefield County, Court of Common Pleas, South Carolina, 11 th Judicial Circuit
Fairfield (SC) County of, South Carolina		Smith Drug	South Carolina	<i>County of Fairfield v. Rite Aid of South Carolina Inc., et al.</i>	2018CP2000272	Fairfield County, Court of Common Pleas, South Carolina, 6 th Judicial Circuit
Florence (SC), County of, South Carolina		Smith Drug	South Carolina	<i>County of Florence v. Rite Aid of South Carolina, Inc. et al.</i>	2019CP2101213	Florence County, Court of Common Pleas, South Carolina, 12 th Judicial Circuit
Greenville (SC), County of, South Carolina		Smith Drug	South Carolina	<i>County of Greenville v. Rite Aid of South Carolina Inc., et al.</i>	2018CP2301294	Greenville County, Court of Common Pleas, South Carolina, 13 th Judicial Circuit
Greenwood (SC), County of, South Carolina		Smith Drug	South Carolina	<i>County of Greenwood v. Rite Aid of South Carolina Inc., et al.</i>	2018CP2400775	Greenwood County, Court of Common Pleas, South Carolina, 8 th Judicial Circuit
Hampton (SC), County of, South Carolina		Smith Drug	South Carolina	<i>County of Hampton v. Rite Aid of South Carolina Inc., et al.</i>	2018CP2500258	Hampton County, Court of Common Pleas, South Carolina, 14 th Judicial Circuit
Horry (SC), County of, South Carolina		Smith Drug	South Carolina	<i>County of Horry v. Rite Aid of South Carolina Inc., et al.</i>	2019CP2602684	Horry County, Court of Common Pleas, South Carolina, 15 th Judicial Circuit
Jasper (SC), County of, South Carolina		Smith Drug	South Carolina	<i>County of Jasper v Rite Aid of South Carolina Inc., et al.</i>	2018CP2700332	Jasper County, Court of Common Pleas, South Carolina, 14 th Judicial Circuit
Kershaw (SC), County of, South Carolina Kershaw (SC), County of (Hospital Board), South Carolina		Smith Drug NC Mutual	South Carolina	<i>County of Kershaw v. Rite Aid of South Carolina Inc., et al.</i>	2018CP2800553	Kershaw County, Court of Common Pleas, South Carolina, 5 th Judicial Circuit
Lancaster (SC), County of, South Carolina		Smith Drug	South Carolina	<i>County of Lancaster v. Rite Aid of South Carolina Inc., et al.</i>	2019CP2900540	Lancaster County, Court of Common Pleas, South Carolina, 6 th Judicial Circuit
Laurens (SC), County of, South Carolina		Smith Drug	South Carolina	<i>County of Laurens v. Rite Aid of South Carolina Inc., et al.</i>	2018CP3000606	Laurens County, Court of Common Pleas, South Carolina, 8 th Judicial Circuit
Lee (SC), County of, South Carolina		Smith Drug	South Carolina	<i>County of Lee v. Rite Aid of South Carolina Inc., et al.</i>	2018CP3100207	Lee County Court of Common Pleas, South Carolina, 3 rd Judicial Circuit
Lexington County (SC), South Carolina		Smith Drug	South Carolina	<i>County of Lexington v. Rite Aid of South Carolina Inc., et al.</i>	2018CP3202207	Lexington County, Court of Common Pleas, South Carolina, 11 th Judicial Circuit

Marion (SC), County of, South Carolina		Smith Drug	South Carolina	<i>County of Marion v. Rite Aid of South Carolina Inc., et al.</i>	2019CP3300299	Marion County, Court of Common Pleas, South Carolina, 12 th Judicial Circuit
Marlboro (SC), County of, South Carolina		Smith Drug	South Carolina	<i>County of Marlboro v. Rite Aid of South Carolina, Inc. et al.</i>	2020CP3400184	Marlboro County, Court of Common Pleas, South Carolina, 4 th Judicial Circuit
McCormick (SC), County of, South Carolina		Smith Drug	South Carolina	<i>County of McCormick v. Rite Aid of South Carolina, Inc. et al.</i>	2019CP3500031	McCormick County, Court of Common Pleas, South Carolina, 11 th Judicial Circuit
Mount Pleasant (SC), Town of, South Carolina		Smith Drug	South Carolina	<i>Town of Mount Pleasant v. Purdue Pharma, L.P., et al.</i>	2019CP104302	Charleston County Court of Common Pleas, South Carolina, 9 th Judicial Circuit
Myrtle Beach (SC), City of, South Carolina		Smith Drug	South Carolina	<i>City of Myrtle Beach v. Purdue Pharma L.P., et al.</i>	2019CP2605556	Horry County, Court of Common Pleas, South Carolina, 15 th Judicial Circuit
Newberry (SC), County of, South Carolina		Smith Drug	South Carolina	<i>County of Newberry v. Rite Aid of South Carolina, Inc. et al.</i>	2019CP3600636	Newberry County, Court of Common Pleas, South Carolina, 8 th Judicial Circuit
North Charleston (SC), City of, South Carolina		Smith Drug	South Carolina	<i>City of North Charleston v. Purdue Pharma L.P., et al.</i>	2019CP1003978	Charleston County, Court of Common Pleas, South Carolina, 9 th Judicial Circuit
Oconee (SC), County of, South Carolina		Smith Drug	South Carolina	<i>County of Oconee v. Rite Aid of South Carolina Inc., et al.</i>	2018CP3700458	Oconee County, Court of Common Pleas, South Carolina, 10 th Judicial Circuit
Orangeburg (SC), County of, South Carolina		Smith Drug	South Carolina	<i>County of Orangeburg v. Rite Aid of South Carolina Inc., et al.</i>	2018CP3800841	Orangeburg County, Court of Common Pleas, South Carolina, 1 st Judicial Circuit
Pickens (SC) County of, South Carolina		Smith Drug	South Carolina	<i>County of Pickens v. Rite Aid of South Carolina Inc., et al.</i>	2018CP3900675	Pickens County, Court of Common Pleas, South Carolina, 13 th Judicial Circuit
Saluda (SC), County of, South Carolina		Smith Drug	South Carolina	<i>County of Saluda v. Rite Aid of South Carolina Inc., et al.</i>	2019CP4100111	Saluda County, Court of Common Pleas, South Carolina, Judicial Circuit
Spartanburg (SC), County of, South Carolina		Smith Drug	South Carolina	<i>County of Spartanburg v. Rite Aid of South Carolina Inc., et al.</i>	2018CP4200760	Spartanburg County, Court of Common Pleas, South Carolina, 7 th Judicial Circuit
Summerville (SC), Town of, South Carolina		Smith Drug	South Carolina	<i>Town of Summerville v. Purdue Pharma, L.P., et al.</i>	2019CP1801602	Dorchester County Court of Common Pleas, South Carolina, 1 st Judicial Circuit
Sumter (SC), County of, South Carolina		Smith Drug	South Carolina	<i>County of Sumter v. Rite Aid of South Carolina, Inc. et al.</i>	2019CP4300891	Sumter County, Court of Common Pleas, South Carolina, 3 rd Judicial Circuit
Union (SC), County of, South Carolina		Smith Drug	South Carolina	<i>County of Union v. Rite Aid of South Carolina Inc., et al.</i>	2018CP4400288	Union County, Court of Common Pleas, South Carolina, 16 th Judicial Circuit
Williamsburg (SC) County of, South Carolina		Smith Drug	South Carolina	<i>County of Williamsburg v. Purdue Pharma, Inc.</i>	2018CP4500276	Williamsburg County, Court of Common Pleas, South Carolina, 3 rd Judicial Circuit
York (SC), County of, South Carolina		Smith Drug	South Carolina	<i>County of York v. Rite Aid of South Carolina Inc., et al.</i>	2018CP4602446	York County, Court of Common Pleas, South Carolina, 16 th Judicial Circuit
Blount (TN), County of, Tennessee		Smith Drug	Tennessee	<i>Blount County, Tennessee, et al., v. Purdue Pharma, L.P., et al.</i>	1:19-op-45132	N.D. Ohio
Jefferson (TN), County of, Tennessee		Smith Drug	Tennessee	<i>Cannon County, Tennessee v. Purdue Pharma L.P., et al.</i>	1:18-op-45924	N.D. Ohio
Cannon (TN), County of, Tennessee		Smith Drug	Tennessee	<i>Claiborne County, Tennessee v. AmerisourceBergen Drug Corporation, et al.</i>	19-op-45658	N.D. Ohio
Claiborne (TN), County of, Tennessee		Smith Drug	Tennessee	<i>Fentress County, Tennessee v. AmerisourceBergen Drug Corporation, et al.</i>	1:18-op-45419	N.D. Ohio
Fentress (TN), County of, Tennessee		MD Smith Drug	Tennessee	<i>Greene County, Tennessee v. AmerisourceBergen Drug Corporation, et al.</i>	1:18-op-45136	N.D. Ohio
Greene (TN), County of, Tennessee		Smith Drug	Tennessee	<i>Hamilton County, Tennessee v. Purdue Pharma L.P., et al.</i>	1:18-op-45507	N.D. Ohio
Hamilton (TN), County of, Tennessee		Smith Drug	Tennessee	<i>Hancock County v. AmerisourceBergen Drug Corporation, et al.</i>	1:18-op-45153	N.D. Ohio
Hancock (GA), County of, Tennessee		MD Smith Drug	Tennessee	<i>Hancock County Board of Education, et al. v. Cephalon, Inc., et al.</i>	1:22-op-45027	N.D. Ohio
Hancock (TN), County of (Board of Education), Tennessee		Smith Drug	Tennessee	<i>Hawkins County, TN v. AmerisourceBergen Drug Corporation, et al.</i>	1:18-op-45299	N.D. Ohio
Hamblen (TN), County of (Board of Education), Tennessee		API	Tennessee	<i>Haywood County, Tennessee v. AmerisourceBergen Drug Corporation, et al.</i>	1:18-op-45107	N.D. Ohio
Hawkins (TN), County of, Tennessee		Smith Drug	Tennessee	<i>Johnson County v. AmerisourceBergen Drug Corporation, et al.</i>	1:18-op-45164	N.D. Ohio
Haywood (TN), County of, Tennessee		MD Smith Drug	Tennessee	<i>Madison County, Tennessee v. AmerisourceBergen Drug Corporation, et al.</i>	1:18-op-45403	N.D. Ohio
Johnson (TN), County of, Tennessee		Smith Drug	Tennessee	<i>Metropolitan Government of Nashville and Davidson County, Tennessee v. Purdue Pharma L.P., et al.</i>	1:18-op-45088	N.D. Ohio
Madison (TN), County of, Tennessee		Smith Drug	Tennessee	<i>Obion County, Tennessee v. Endo Health Solutions Inc., et al.</i>	1:19-op-46115	N.D. Ohio
Nashville and Davidson (TN), Counties of (Metropolitan Government), Tennessee		Smith Drug	Tennessee			
Obion (TN), County of, Tennessee		Smith Drug	Tennessee			

Overton (TN), County of, Tennessee		MD Smith Drug	Tennessee	<i>Overton County, Tennessee v. AmerisourceBergen Drug Corporation, et al.</i>	1:18-op-45568	N.D. Ohio
Pickett (TN), County of, Tennessee		MD Smith Drug	Tennessee	<i>Pickett County, Tennessee v. AmerisourceBergen Drug Corporation, et al.</i>	1:18-op-45242	N.D. Ohio
Smith (TN), County of, Tennessee		MD Smith Drug	Tennessee	<i>Smith County, Tennessee v. Purdue Pharma L. P., et al.</i>	1:18-op-45029	N.D. Ohio
Washington (TN), County of, Tennessee		Smith Drug	Tennessee	<i>Washington County, Tennessee v. AmerisourceBergen Drug Corporation, et al.</i>	1:18-op-46317	N.D. Ohio
Williamson (TN), County of, Tennessee		Smith Drug	Tennessee	<i>Williamson County, Tennessee v. AmerisourceBergen Drug Corporation, et al.</i>	1:18-op-45134	N.D. Ohio
Alexandria (TN), Town of, Tennessee Algood (TN), City of, Tennessee Baxter (TN), Town of, Tennessee Bedford (TN), County of, Tennessee Celina (TN), City of, Tennessee Centertown (TN), Town of, Tennessee Clay (TN), County of, Tennessee Clifton (TN), City of, Tennessee Columbia (TN), City of, Tennessee Cookeville (TN), City of, Tennessee Cornersville (TN), Town of, Tennessee Crossville (TN), City of, Tennessee Cumberland (TN), County of, Tennessee DeKalb (TN), County of, Tennessee Eagleville (TN), City of, Tennessee Fayetteville (TN), City of, Tennessee	Giles (TN), County of, Tennessee La Vergne, Tennessee Lewisburg (TN), City of, Tennessee Marshall (TN), County of, Tennessee Moore (TN), County of, Tennessee Mount Pleasant (TN), City of, Tennessee Murfreesboro (TN), City of, Tennessee Pickett (TN), County of, Tennessee Putnam (TN), County of, Tennessee Shelbyville (TN), City of, Tennessee Smithville (TN), City of, Tennessee Sparta (TN), City of, Tennessee Spencer (TN), Town of, Tennessee Spring Hill (TN), City of, Tennessee Van Buren (TN), County of, Tennessee Warren (TN), County of, Tennessee Wartrace (TN), Town of, Tennessee Wayne (TN), County of, Tennessee White (TN), County of, Tennessee	MD	Tennessee	<i>Bryant C. Dunaway, et al. vs Purdue Pharma LP, et al.</i>	2018-cv-6347	Cumberland County, Circuit Court, Tennessee
Anderson (TN), County of, Tennessee Bledsoe (TN), County of, Tennessee Bradley (TN), County of, Tennessee Claiborne (TN), County of, Tennessee Cocke (TN), County of, Tennessee Franklin (TN), County of, Tennessee Grainger (TN), County of, Tennessee Grundy (TN), County of, Tennessee Knox (TN), County of, Tennessee Loudon (TN), County of, Tennessee Marion (TN), County of, Tennessee McMinn (TN), County of, Tennessee Meigs (TN), County of, Tennessee Monroe (TN), County of, Tennessee Polk (TN), County of, Tennessee Rhea (TN), County of, Tennessee Roane (TN), County of, Tennessee Sequatchie (TN), County of, Tennessee Sevier (TN), County of, Tennessee Union (TN), County of, Tennessee		MD	Tennessee	<i>Anderson County et al. v. Bearden Healthcare Associates, Inc. et al.</i>	2022-cv-138	Sevier County, Circuit Court, Tennessee
Clarksville (TN), City of, Tennessee		MD	Tennessee	<i>City of Clarksville, Tennessee v. Purdue Pharma L.P. et al</i>	1:18-op-45517	N.D. Ohio
Decatur (TN), County of, Tennessee		MD	Tennessee	<i>Decatur County, Tennessee v. Purdue Pharma L.P. et al</i>	1:19-op-45789	N.D. Ohio
Montgomery (TN), County of, Tennessee		MD	Tennessee	<i>Montgomery County, Tennessee v. AmerisourceBergen Drug Corporation et al</i>	1:18-op-45418	N.D. Ohio
Rutherford (TN), County of, Tennessee		MD	Tennessee	<i>Rutherford County, Tennessee v. Purdue Pharma L.P. et al</i>	1:18-op-45258	N.D. Ohio
Scott (TN), County of, Tennessee		MD	Tennessee	<i>Scott County, Tennessee v. Purdue Pharma LP et al</i>	1:18-op-45273	N.D. Ohio
Angelina (TX), County of, Texas		MD	Texas	<i>County of Angelina v. Allergan PLC, et al</i>	1:20-op-45053	N.D. Ohio

Bee (TX), County of, Texas Burlison (TX), County of, Texas Burnet (TX), County of, Texas Cameron (TX), County of, Texas Cass (TX), County of, Texas Cooke (TX), County of, Texas Coryell (TX), County of, Texas Dallas (TX), County of, Texas Delta (TX), County of, Texas Dimmit (TX), County of, Texas Ector (TX), County of, Texas El Paso (TX), County of, Texas Falls (TX), County of, Texas Fannin (TX), County of, Texas Freestone (TX), County of, Texas Grayson (TX), County of, Texas Harrison (TX), County of, Texas Hidalgo (TX), County of, Texas Hopkins (TX), County of, Texas	Harris (TX), County of, Texas Kendall (TX), County of, Texas Kerr (TX), County of, Texas Liberty (TX), County of, Texas Limestone (TX), County of, Texas Marion (TX), County of, Texas Maverick (TX), County of, Texas McMullen (TX), County of, Texas Milam (TX), County of, Texas Nacogdoches (TX), County of, Texas Orange (TX), County of, Texas Panola (TX), County of, Texas Parker (TX), County of, Texas Potter (TX), County of, Texas Robertson (TX), County of, Texas Shelby (TX), County of, Texas Travis (TX), County of, Texas Trinity (TX), County of, Texas Van Zandt (TX), County of, Texas Waller (TX), County of, Texas Wood (TX), County of, Texas	MD	Texas	<i>Bee County, et al. v. Abbott Laboratories, AbbVie Inc. individually and dba Knoll Pharmaceutical Company, et al.</i>	2018-77098	N.D. Ohio
Bexar (TX), County of, Texas		MD	Texas	<i>County of Bexar v. Purdue Pharma L.P. et al.</i>	2018-77066	Bexar County, District Court, 224th District, Texas (Texas MDL, Harris County)
Bowie (TX), County of, Texas		MD	Texas	<i>County of Bowie v. Purdue Pharma L.P. et al.</i>	17-op-45159	N.D. Ohio
Camp (TX), County of, Texas		MD Smith Drug	Texas	<i>County of Camp v. Purdue Pharma L.P., et al.</i>	1:18-op-45301	N.D. Ohio
Cherokee (TX), County of, Texas		MD	Texas	<i>County of Cherokee v. Purdue Pharma L.P. et al.</i>	17-op-45155	N.D. Ohio
Childress (TX), County of, Texas		MD	Texas	<i>County of Childress v. Purdue Pharma LP et al.</i>	18-op-45229	N.D. Ohio
Freestone (TX), County of, Texas		MD	Texas	<i>County of Freestone v. Purdue Pharma L.P., et al.</i>	19-op-45985	N.D. Ohio
Lamar (TX), County of, Texas		MD	Texas	<i>County of Lamar v. Purdue Pharma L.P. et al.</i>	17-op-45162	N.D. Ohio
Laredo (TX), City of, Texas		MD	Texas	<i>City of Laredo, Texas v. Purdue Pharma L.P. et al.</i>	18-op-46026	N.D. Ohio
McLennan (TX), County of, Texas		MD	Texas	<i>County of McLennan v. Purdue Pharma, L.P. et. al.</i>	17-op-45075	N.D. Ohio
Morris (TX), County of, Texas		Smith Drug	Texas	<i>County of Morris v. Purdue Pharma, L.P., et al.</i>	1:17-op-45086	N.D. Ohio
Polk (TX), County of, Texas		MD	Texas	<i>Polk County v. Purdue Pharma L.P. et al.</i>	18-op-45077	N.D. Ohio
Red River (TX), County of, Texas		MD	Texas	<i>County of Red River v. Purdue Pharma L.P. et al.</i>	17-op-45160	N.D. Ohio
Rusk (TX), County of, Texas		MD	Texas	<i>County of Rusk v. Purdue Pharma L.P. et al.</i>	17-op-45154	N.D. Ohio
San Antonio (TX), City of, Texas		MD	Texas	<i>City of San Antonio, Texas v. AmerisourceBergen Drug Corporation et al.</i>	19-op-45833	N.D. Ohio
Smith (TX), County of, Texas		MD	Texas	<i>County of Smith v. Purdue Pharma L.P. et al.</i>	18-op-45081	N.D. Ohio
Tarrant (TX), County of, Texas		MD	Texas	<i>County of Tarrant v. Purdue Pharma LP et al.</i>	1:18-op-45274	N.D. Ohio
Titus (TX), County of, Texas		MD Smith Drug	Texas	<i>County of Titus v. Purdue Pharma L.P., et al.</i>	1:17-op-45161	N.D. Ohio
Upshur (TX), County of, Texas		MD Smith Drug	Texas	<i>County of Upshur v. Purdue Pharma, L.P., et al.</i>	1:17-op-45085	N.D. Ohio
Walker (TX), County of, Texas		Smith Drug	Texas	<i>County of Walker, Texas v. Abbott Laboratories, et al.</i>	1:19-op-45713	N.D. Ohio
Webb (TX), County of, Texas		MD	Texas	<i>County Of Webb v. Purdue Pharma, L.P. et al.</i>	18-op-45175	N.D. Ohio
Wichita (TX), County of, Texas		MD	Texas	<i>County of Wichita, Texas v. Purdue Pharma L.P. et al.</i>	18-op-45064	N.D. Ohio
Beaver (UT), County of, Utah Garfield (UT), County of, Utah Kane (UT), County of, Utah		API	Utah	<i>Washington County, Utah, et al. v. Richard S. Sackler, et al.</i>	180500119	Third Judicial District, Summit County, Utah
Bennington (VT), Town of, Vermont Brattleboro (VT), Town of, Vermont Sharon (VT), Town of, Vermont		Burlington Drug	Vermont	<i>The Town of Bennington, Vermont v. Mallinckrodt PLC, et al.</i>	1:19-op-45791	N.D. Ohio
St. Albans (VT), City of, Vermont		Smith Drug Burlington Drug	Vermont	<i>City of St. Albans, VT v. AmerisourceBergen Drug Corporation et al.</i>	1:19-op-45721	N.D. Ohio
Norfolk (VA), City of, Virginia		SuperValu, Inc. Advantage Logistics Advantage Logistics Midwest Advantage Logistics USA West LLC	Virginia	<i>City of Norfolk, VA v. AmerisourceBergen Drug Corp., et al.</i>	1:19-op-45926	N.D. Ohio
Virginia Beach (VA), City of, Virginia Virginia Beach (VA), City of (Sheriff), Virginia		SuperValu, Inc. Advantage Logistics Advantage Logistics Midwest Advantage Logistics USA West LLC	Virginia	<i>City of Virginia Beach, VA, et al. v. AmerisourceBergen Drug Corp., et al.</i>	1:18-op-46137	N.D. Ohio
Danville (VA), City of, Virginia		NC Mutual Smith Drug	Virginia	<i>City of Danville v. AmerisourceBergen Drug Corporation, et al.</i>	1:19-op-45730	N.D. Ohio
Scott (VA), County of (Board of Supervisors), Virginia		Smith Drug	Virginia	<i>Scott County Board of Supervisors v. AmerisourceBergen Drug Corporation, et al.</i>	1:18-op-46074	N.D. Ohio
Smyth (VA), County of, Virginia		Smith Drug	Virginia	<i>Smyth County, Virginia v. AmerisourceBergen Drug Corporation, et al.</i>	1:18-op-46077	N.D. Ohio
Tazewell (VA), County of, Virginia		Smith Drug	Virginia	<i>Tazewell County, Virginia v. AmerisourceBergen Drug Corporation, et al.</i>	1:18-op-46167	N.D. Ohio
Westmoreland (VA), County of, Virginia Richmond (VA), County of, Virginia Warren (VA), County of, Virginia		Smith Drug	Virginia	<i>Westmoreland County, Virginia, et al. v. Purdue Pharma L.P., et al.</i>	1:19-op-45993	N.D. Ohio

Wise (VA), County of (Board of Supervisors), Virginia	NC Mutual Smith Drug	Virginia	<i>Wise County Board of Supervisors v. AmerisourceBergen Drug Corporation, et al.</i>	1:19-op-45907	N.D. Ohio
City of Bainbridge Island	Advantage Logistics	Washington	<i>City of Bainbridge Island, WA v. Richard S. Sackler, et al.</i>	1:19-op-45981	N.D. Ohio
Olympia (WA), City of, Washington	SuperValu, Inc. Advantage Logistics Advantage Logistics Midwest Advantage Logistics USA West LLC	Washington	<i>City of Olympia, WA v. Purdue Pharma L.P., et al.</i>	1:18-op-46021	N.D. Ohio
Kitsap (WA), County of, Washington	SuperValu, Inc. Advantage Logistics Advantage Logistics Midwest Advantage Logistics USA West LLC	Washington	<i>Kitsap County, WA v. Purdue Pharma L.P., et al.</i>	1:18-op-45956	N.D. Ohio
Thurston (WA), County of, Washington	SuperValu, Inc. Advantage Logistics Advantage Logistics Midwest Advantage Logistics USA West LLC	Washington	<i>Thurston County, WA v. Purdue Pharma L.P., et al.</i>	1:18-op-45409	N.D. Ohio
Charles Town (WV), City of, West Virginia	Smith Drug	West Virginia	<i>City of Charles Town v. AmerisourceBergen Drug Corporation, et al.</i>	1:19-op-45250	N.D. Ohio
Greenbrier (WV), County of (Commission), West Virginia	API	West Virginia	<i>Greenbrier County Commission v. AmerisourceBergen Drug Corporation, et al.</i>	1:19-op-45080	N.D. Ohio
Quinwood (WV), Town of, West Virginia	API	West Virginia	<i>The Town of Quinwood, West Virginia v. AmerisourceBergen Drug Corporation, et al.</i>	1:18-op-45324	N.D. Ohio
Rupert (WV), Town of, West Virginia	API	West Virginia	<i>The Town of Rupert, West Virginia v. AmerisourceBergen Drug Corporation, et al.</i>	1:18-op-45323	N.D. Ohio
Wyoming (WV), County of (Commission), West Virginia	Smith Drug	West Virginia	<i>Wyoming County Commission v. AmerisourceBergen Drug Corporation, et al.</i>	1:17-op-45051	N.D. Ohio
Carbon (WY), County of, Wyoming	API	Wyoming	<i>County of Carbon v. Purdue Pharma L.P., et al.</i>	1:18-op-45625	N.D. Ohio

EXHIBIT B

Alleged Harms

The following expert report that was filed in connection with the case captioned *In re National Prescription Opiate Litigation*, No. 1-17-md-02804 (N.D. Ohio):

1. Expert report of G. Caleb Alexander, dated April 16, 2021

EXHIBIT C

Litigating Subdivisions List

1. Abbeville (AL), City of, Alabama
2. Albertville (AL), City of, Alabama
3. Alexander (AL), City of, Alabama
4. Anniston (AL), City of, Alabama
5. Arab (AL), City of, Alabama
6. Argo (AL), City of, Alabama
7. Ashland (AL), City of, Alabama
8. Ashville (AL), City of, Alabama
9. Athens (AL), City of, Alabama
10. Attalla (AL), City of, Alabama
11. Attentus Mouton, LLC d/b/a Lawrence Medical Center (AL), Alabama
12. Auburn (AL), City of, Alabama
13. Baldwin (AL), County of, Alabama
14. Barbour (AL), County of, Alabama
15. Bay Minette (AL), City of, Alabama
16. Berry (AL), Town of, Alabama
17. Bessemer (AL), City of, Alabama
18. Bibb (AL), County of (Healthcare Authority), Alabama
19. Bibb (AL), County of, Alabama
20. Birmingham (AL), City of, Alabama
21. Boaz (AL), City of, Alabama
22. Brent (AL), City of, Alabama
23. Brewton (AL), City of, Alabama
24. Bridgeport (AL), City of, Alabama
25. Brookwood (AL), Town of, Alabama
26. Brundidge (AL), City of, Alabama
27. Bullock (AL), County of, Alabama
28. Butler (AL), County of, Alabama
29. Butler (AL), Town of, Alabama
30. Calera (AL), City of, Alabama
31. Calhoun (AL), County of, Alabama
32. Camp Hill (AL), Town of, Alabama
33. Carbon Hill (AL), City of, Alabama
34. Cedar Bluff (AL), Town of, Alabama
35. Center Point (AL), City of, Alabama
36. Centre (AL), City of, Alabama
37. Centreville (AL), City of, Alabama
38. Cherokee (AL), County of, Alabama
39. Cherokee (AL), Town of, Alabama
40. Chickasaw (AL), City of, Alabama
41. Childersburg (AL), City of, Alabama
42. Chilton (AL), County of, Alabama
43. Choctaw (AL), County of, Alabama
44. Clanton (AL), City of, Alabama
45. Clarke (AL), County of (Health Care Authority), Alabama
46. Clarke (AL), County of, Alabama
47. Clay (AL), County of, Alabama
48. Cleburne (AL), County of, Alabama
49. Cleveland (AL), Town of, Alabama
50. Coffee (AL), County of, Alabama
51. Colbert (AL), County of, Alabama
52. Columbiana (AL), City of, Alabama
53. Conecuh (AL), County of, Alabama
54. Coosa (AL), County of, Alabama
55. Cordova (AL), City of, Alabama
56. Crenshaw (AL), County of, Alabama
57. Cullman (AL), City of, Alabama
58. Cullman (AL), County of, Alabama
59. Cullman Regional Medical Center (AL), Alabama
60. Dadeville (AL), City of, Alabama
61. Dale (AL), County of (Healthcare Authority d/b/a Dale Medical Center), Alabama
62. Daleville (AL), City of, Alabama
63. Dallas (AL), County of, Alabama
64. Daphne (AL), City of, Alabama
65. Dauphin Island (AL), Town of, Alabama
66. Decatur (AL), City of, Alabama
67. DeKalb (AL), County of, Alabama
68. Demopolis (AL), City of, Alabama
69. Dora (AL), City of, Alabama
70. Double Springs (AL), Town of, Alabama
71. Douglas (AL), Town of, Alabama
72. East Brewton (AL), City of, Alabama
73. Enterprise (AL), City of, Alabama
74. Escambia (AL), County of (Health Care Authority d/b/a D.W. McMillan Memorial Hospital and Atmore Community Hospital), Alabama

75. Etowah (AL), (Sheriff of) County of, Alabama
76. Etowah (AL), County of, Alabama
77. Eufaula (AL), City of, Alabama
78. Evergreen (AL), City of, Alabama
79. Fairfield (AL), City of, Alabama
80. Fairhope (AL), City of, Alabama
81. Faunsdale (AL), Town of, Alabama
82. Fayette (AL), City of, Alabama
83. Fayette (AL), County of (Sheriff), Alabama
84. Fayette (AL), County of, Alabama
85. Foley (AL), City of, Alabama
86. Fort Deposit (AL), Town of, Alabama
87. Fort Payne (AL), City of, Alabama
88. Franklin (AL), County of, Alabama
89. Fultondale (AL), City of, Alabama
90. Gadsden (AL), City of, Alabama
91. Geneva (AL), City of, Alabama
92. Geneva (AL), County of (Healthcare Authority), Alabama
93. Geneva (AL), County of, Alabama
94. Georgiana (AL), Town of, Alabama
95. Geraldine (AL), Town of, Alabama
96. Gilbertown (AL), Town of, Alabama
97. Grant (AL), Town of, Alabama
98. Graysville (AL), City of, Alabama
99. Greene (AL), County of, Alabama
100. Greensboro (AL), City of, Alabama
101. Greenville (AL), City of, Alabama
102. Guin (AL), City of, Alabama
103. Gulf Shores (AL), City of, Alabama
104. Guntersville (AL), City of, Alabama
105. Gurley (AL), Town of, Alabama
106. Hale (AL), County of, Alabama
107. Haleyville (AL), City of, Alabama
108. Hamilton (AL), City of, Alabama
109. Hammondville (AL), Town of, Alabama
110. Hartselle (AL), City of, Alabama
111. Headland (AL), City of, Alabama
112. Healthcare Authority for Baptist Health (AL), Alabama
113. Healthcare Authority for Baptist Health, an affiliate of UAB Health System d/b/a Baptist Medical Center South (Montgomery) (AL), Alabama
114. Healthcare Authority for Baptist Health, an affiliate of UAB Health System d/b/a Prattville Baptist Hospital (AL), Alabama
115. Henagar (AL), City of, Alabama
116. HH Health System - Athens Limestone, LLC d/b/a Athens Limestone Hospital (AL), Alabama
117. HH Health System - Shoals, LLC d/b/a Helen Keller Hospital and Red Bay Hospital (AL), Alabama
118. Homewood (AL), City of, Alabama
119. Hoover (AL), City of, Alabama
120. Hueytown (AL), City of, Alabama
121. Huntsville (AL), City of (Health Care Authority d/b/a HH Health System), Alabama
122. Huntsville (AL), City of (Health Care Authority d/b/a Hunstville Hospital), Alabama
123. Huntsville (AL), City of (Health Care Authority d/b/a Huntsville Hospital for Women and Children), Alabama
124. Huntsville (AL), City of (Health Care Authority d/b/a Madison Hospital), Alabama
125. Irondale (AL), City of, Alabama
126. J. Paul Jones Hospital (AL), Alabama
127. Jackson (AL), County of (Health Care Authority), Alabama
128. Jacksonville (AL), City of, Alabama
129. Jasper (AL), City of, Alabama
130. Jefferson (AL), County of (Board of Health), Alabama
131. Jefferson (AL), County of (Sheriff), Alabama
132. Jefferson (AL), County of, Alabama
133. Killen (AL), Town of, Alabama
134. Lamar (AL), County of (Sheriff), Alabama
135. Lamar (AL), County of, Alabama
136. Lanett (AL), City of, Alabama
137. Lawrence (AL), County of, Alabama

138. Lee (AL), County of, Alabama
139. Leeds (AL), City of, Alabama
140. Leesburg (AL), Town of, Alabama
141. Leighton (AL), Town of, Alabama
142. Level Plains (AL), Town of, Alabama
143. Limestone (AL), County of, Alabama
144. Lincoln (AL), City of, Alabama
145. Linden (AL), City of, Alabama
146. Locust Fork (AL), Town of, Alabama
147. Louisville (AL), Town of, Alabama
148. Lowndes (AL), County of, Alabama
149. Loxley (AL), Town of, Alabama
150. Luverne (AL), City of, Alabama
151. Macon (AL), County of, Alabama
152. Madison (AL), County of, Alabama
153. Marengo (AL), County of, Alabama
154. Marion (AL), City of, Alabama
155. Marion (AL), County of, Alabama
156. Marshall (AL), County of (Health Care Authority - Marshall Medical North), Alabama
157. Marshall (AL), County of (Health Care Authority - Marshall Medical South), Alabama
158. Marshall (AL), County of, Alabama
159. McKenzie (AL), Town of, Alabama
160. Medical West Hospital Authority (AL), Alabama
161. Midfield (AL), City of, Alabama
162. Millbrook (AL), City of, Alabama
163. Mobile (AL), City of, Alabama
164. Mobile (AL), County of, Alabama
165. Mobile (AL), County of (Board of Health), Alabama
166. Mobile (AL), County of (Family Oriented Primary Health Care Clinic), Alabama
167. Monroe (AL) County of (Health Care Authority d/b/a Monroe County Hospital), Alabama
168. Monroe (AL), County of, Alabama
169. Monroeville (AL), City of, Alabama
170. Moody (AL), City of, Alabama
171. Morgan (AL), County of, Alabama
172. Moulton (AL), City of, Alabama
173. Mountain Brook (AL), City of, Alabama
174. Munford (AL), Town of, Alabama
175. Muscle Shoals (AL), City of, Alabama
176. Nauvoo (AL), Town of, Alabama
177. New Hope (AL), City of, Alabama
178. Northport (AL), City of, Alabama
179. Oakman (AL), Town of, Alabama
180. Oneonta (AL), City of, Alabama
181. Opp (AL), City of, Alabama
182. Orange Beach (AL), City of, Alabama
183. Oxford (AL), City of, Alabama
184. Ozark (AL), City of, Alabama
185. Parrish (AL), Town of, Alabama
186. Pelham (AL), City of, Alabama
187. Pell (AL), City of, Alabama
188. Perry (AL), County of, Alabama
189. Phenix (AL), City of, Alabama
190. Pickens (AL), County of, Alabama
191. Piedmont (AL), City of, Alabama
192. Pike (AL), County of, Alabama
193. Pleasant Grove (AL), City of, Alabama
194. Powell (AL), Town of, Alabama
195. Priceville (AL), Town of, Alabama
196. Prichard (AL), City of, Alabama
197. Ragland (AL), Town of, Alabama
198. Rainbow (AL), City of, Alabama
199. Rainsville (AL), City of, Alabama
200. Randolph (AL), County of, Alabama
201. Red Bay (AL), City of, Alabama
202. Roanoke (AL), City of, Alabama
203. Robertsdale (AL), City of, Alabama
204. Rockford (AL), Town of, Alabama
205. Russell (AL), County of, Alabama
206. Russellville (AL), City of, Alabama
207. Saraland (AL), City of, Alabama
208. Satsuma (AL), City of, Alabama
209. Scottsboro (AL), City of, Alabama
210. Selma (AL), City of, Alabama
211. Semmes (AL), City of, Alabama
212. Sheffield (AL), City of, Alabama
213. Sipsy (AL), Town of, Alabama

214. Slocomb (AL), City of, Alabama
215. Spanish Fort (AL), City of, Alabama
216. Springville (AL), City of, Alabama
217. St. Clair (AL), County of, Alabama
218. Sumiton (AL), City of, Alabama
219. Summerdale (AL), Town of, Alabama
220. Sumter (AL), County of, Alabama
221. Sweet Water (AL), Town of, Alabama
222. Sylacauga (AL), City of, Alabama
223. Sylacauga (AL), County of (Health Care Authority d/b/a Coosa Valley Medical Center), Alabama
224. Talladega (AL), City of, Alabama
225. Talladega (AL), County of, Alabama
226. Tallapoosa (AL), County of, Alabama
227. Tarrant (AL), City of, Alabama
228. Thomasville (AL), City of, Alabama
229. Tombigbee Health Care Authority (AL), Alabama
230. Troy (AL), City of, Alabama
231. Trussville (AL), City of, Alabama
232. Tuscaloosa (AL), City of, Alabama
233. Tuscaloosa (AL), County of, Alabama
234. Tuscumbia (AL), City of, Alabama
235. Tuskegee (AL), City of, Alabama
236. Union Springs (AL), City of, Alabama
237. Uniontown (AL), City of, Alabama
238. Vance (AL), Town of, Alabama
239. Vernon (AL), City of, Alabama
240. Vestavia Hills (AL), City of, Alabama
241. Walker (AL), County of, Alabama
242. Washington (AL), County of, Alabama
243. Weaver (AL), City of, Alabama
244. West Blocton (AL), Town of, Alabama
245. Wetumpka (AL), City of, Alabama
246. Wilcox (AL), County of, Alabama
247. Winfield (AL), City of, Alabama
248. Winston (AL), County of, Alabama
249. Woodville (AL), Town of, Alabama
250. Yellow Bluff (AL), Town of, Alabama
251. Apache (AZ), County of, Arizona
252. Bullhead City (AZ), City of, Arizona
253. Cochise (AZ), County of, Arizona
254. Glendale (AZ), City of, Arizona
255. Kingman (AZ), City of, Arizona
256. La Paz (AZ), County of, Arizona
257. Maricopa (AZ), County of, Arizona
258. Mohave (AZ), County of, Arizona
259. Navajo (AZ), County of, Arizona
260. Phoenix (AZ), City of, Arizona
261. Pima (AZ), County of, Arizona
262. Pinal (AZ), County of, Arizona
263. Prescott (AZ), City of, Arizona
264. Surprise (AZ), City of, Arizona
265. Tucson (AZ), The City of, Arizona
266. Yuma (AZ), County of, Arizona
267. Adona (AR), City of, Arkansas
268. Alexander (AR), City of, Arkansas
269. Alicia (AR), City of, Arkansas
270. Allport (AR), Town of, Arkansas
271. Alma (AR), City of, Arkansas
272. Almyra (AR), Town of, Arkansas
273. Alpena (AR), Town of, Arkansas
274. Altheimer (AR), City of, Arkansas
275. Altus (AR), City of, Arkansas
276. Amagon (AR), Town of, Arkansas
277. Amity (AR), City of, Arkansas
278. Anthonyville (AR), Town of, Arkansas
279. Antoine (AR), Town of, Arkansas
280. Arkadelphia (AR), City of, Arkansas
281. Arkansas (AR), County of, Arkansas
282. Arkansas City (AR), Town of, Arkansas
283. Ash Flat (AR), City of, Arkansas
284. Ashdown (AR), City of, Arkansas
285. Ashley (AR), County of, Arkansas
286. Atkins (AR), City of, Arkansas
287. Aubrey (AR), Town of, Arkansas
288. Augusta (AR), City of, Arkansas
289. Austin (AR), City of, Arkansas
290. Avoca (AR), City of, Arkansas
291. Bald Knob (AR), City of, Arkansas
292. Banks (AR), Town of, Arkansas
293. Barling (AR), City of, Arkansas
294. Bassett (AR), City of, Arkansas
295. Batesville (AR), City of, Arkansas

- 296. Bauxite (AR), City of, Arkansas
- 297. Baxter (AR), County of, Arkansas
- 298. Bay (AR), City of, Arkansas
- 299. Bearden (AR), City of, Arkansas
- 300. Beaver (AR), Town of, Arkansas
- 301. Beebe (AR), City of, Arkansas
- 302. Beedeville (AR), City of, Arkansas
- 303. Bella Vista (AR), City of, Arkansas
- 304. Bellefonte (AR), Town of, Arkansas
- 305. Belleville (AR), City of, Arkansas
- 306. Ben Lomond (AR), City of, Arkansas
- 307. Benton (AR), City of, Arkansas
- 308. Benton (AR), County of, Arkansas
- 309. Bentonville (AR), City of, Arkansas
- 310. Bergman (AR), Town of, Arkansas
- 311. Berryville (AR), City of, Arkansas
- 312. Big Flat (AR), City of, Arkansas
- 313. Bigelow (AR), City of, Arkansas
- 314. Biggers (AR), Town of, Arkansas
- 315. Birdsong (AR), City of, Arkansas
- 316. Biscoe (AR), City of, Arkansas
- 317. Black Oak (AR), Town of, Arkansas
- 318. Black Rock (AR), City of, Arkansas
- 319. Black Springs (AR), Town of, Arkansas
- 320. Blevins (AR), City of, Arkansas
- 321. Blue Eye (AR), Town of, Arkansas
- 322. Blue Mountain (AR), Town of, Arkansas
- 323. Bluff City (AR), Town of, Arkansas
- 324. Blytheville (AR), City of, Arkansas
- 325. Bodcaw (AR), Town of, Arkansas
- 326. Bonanza (AR), City of, Arkansas
- 327. Bono (AR), City of, Arkansas
- 328. Boone (AR), County of, Arkansas
- 329. Booneville (AR), City of, Arkansas
- 330. Bradford (AR), City of, Arkansas
- 331. Bradley (AR), City of, Arkansas
- 332. Bradley (AR), County of, Arkansas
- 333. Branch (AR), City of, Arkansas
- 334. Briarcliff (AR), City of, Arkansas
- 335. Brinkley (AR), City of, Arkansas
- 336. Brookland (AR), City of, Arkansas
- 337. Bryant (AR), City of, Arkansas
- 338. Buckner (AR), City of, Arkansas
- 339. Bull Shoals (AR), City of, Arkansas
- 340. Burdette (AR), City of, Arkansas
- 341. Cabot (AR), City of, Arkansas
- 342. Caddo Valley (AR), Town of, Arkansas
- 343. Caldwell (AR), City of, Arkansas
- 344. Cale (AR), Town of, Arkansas
- 345. Calhoun (AR), County of, Arkansas
- 346. Calico Rock (AR), City of, Arkansas
- 347. Calion (AR), City of, Arkansas
- 348. Camden (AR), City of, Arkansas
- 349. Cammack Village (AR), City of, Arkansas
- 350. Campbell Station (AR), City of, Arkansas
- 351. Caraway (AR), City of, Arkansas
- 352. Carlisle (AR), City of, Arkansas
- 353. Carroll (AR), County of, Arkansas
- 354. Carthage (AR), City of, Arkansas
- 355. Casa (AR), Town of, Arkansas
- 356. Cash (AR), Town of, Arkansas
- 357. Caulksville (AR), Town of, Arkansas
- 358. Cave City (AR), City of, Arkansas
- 359. Cave Springs (AR), City of, Arkansas
- 360. Cedarville (AR), City of, Arkansas
- 361. Centerton (AR), City of, Arkansas
- 362. Central City (AR), Town of, Arkansas
- 363. Charleston (AR), City of, Arkansas
- 364. Cherokee Village (AR), City of, Arkansas
- 365. Cherry Valley (AR), City of, Arkansas
- 366. Chester (AR), Town of, Arkansas
- 367. Chicot (AR), County of, Arkansas
- 368. Chidester (AR), City of, Arkansas
- 369. Clarendon (AR), City of, Arkansas
- 370. Clark (AR), County of, Arkansas
- 371. Clarksville (AR), City of, Arkansas
- 372. Clay (AR), County of, Arkansas
- 373. Cleburne (AR), County of, Arkansas
- 374. Cleveland (AR), County of, Arkansas
- 375. Clinton (AR), City of, Arkansas
- 376. Coal Hill (AR), City of, Arkansas
- 377. Colt (AR), City of, Arkansas
- 378. Columbia (AR), County of, Arkansas
- 379. Concord (AR), Town of, Arkansas

- 380. Conway (AR), City of, Arkansas
- 381. Conway (AR), County of, Arkansas
- 382. Corning (AR), City of, Arkansas
- 383. Cotter (AR), City of, Arkansas
- 384. Cotton Plant (AR), City of, Arkansas
- 385. Cove (AR), Town of, Arkansas
- 386. Coy (AR), City of, Arkansas
- 387. Craighead (AR), County of, Arkansas
- 388. Crawford (AR), County of, Arkansas
- 389. Crawfordsville (AR), Town of, Arkansas
- 390. Crittenden (AR), County of, Arkansas
- 391. Cross (AR), County of, Arkansas
- 392. Crossett (AR), City of, Arkansas
- 393. Cushman (AR), City of, Arkansas
- 394. Daisy (AR), Town of, Arkansas
- 395. Dallas (AR), County of, Arkansas
- 396. Damascus (AR), Town of, Arkansas
- 397. Danville (AR), City of, Arkansas
- 398. Dardanelle (AR), City of, Arkansas
- 399. Datto (AR), City of, Arkansas
- 400. De Queen (AR), City of, Arkansas
- 401. De Valls Bluff (AR), City of, Arkansas
- 402. Decatur (AR), City of, Arkansas
- 403. Delaplaine (AR), Town of, Arkansas
- 404. Delight (AR), City of, Arkansas
- 405. Dell (AR), Town of, Arkansas
- 406. Denning (AR), Town of, Arkansas
- 407. Dermott (AR), City of, Arkansas
- 408. Des Arc (AR), City of, Arkansas
- 409. Desha (AR), County of, Arkansas
- 410. Devalls Bluff (AR), City of, Arkansas
- 411. Dewitt (AR), City of, Arkansas
- 412. Diamond City (AR), City of, Arkansas
- 413. Diaz (AR), City of, Arkansas
- 414. Dierks (AR), City of, Arkansas
- 415. Donaldson (AR), Town of, Arkansas
- 416. Dover (AR), City of, Arkansas
- 417. Drew (AR), County of, Arkansas
- 418. Dumas (AR), City of, Arkansas
- 419. Dyer (AR), City of, Arkansas
- 420. Dyess (AR), Town of, Arkansas
- 421. Earle (AR), City of, Arkansas
- 422. East Camden (AR), Town of, Arkansas
- 423. Edmondson (AR), Town of, Arkansas
- 424. Egypt (AR), Town of, Arkansas
- 425. El Dorado (AR), City of, Arkansas
- 426. Elaine (AR), City of, Arkansas
- 427. Elkins (AR), City of, Arkansas
- 428. Elm Springs (AR), City of, Arkansas
- 429. Emerson (AR), Town of, Arkansas
- 430. Emmet (AR), City of, Arkansas
- 431. England (AR), City of, Arkansas
- 432. Enola (AR), Town of, Arkansas
- 433. Etowah (AR), Town of, Arkansas
- 434. Eudora (AR), City of, Arkansas
- 435. Eureka Springs (AR), City of, Arkansas
- 436. Evening Shade (AR), City of, Arkansas
- 437. Everton (AR), Town of, Arkansas
- 438. Fairfield Bay (AR), City of, Arkansas
- 439. Fargo (AR), Town of, Arkansas
- 440. Farmington (AR), City of, Arkansas
- 441. Faulkner (AR), County of, Arkansas
- 442. Fayetteville (AR), City of, Arkansas
- 443. Felsenthal (AR), Town of, Arkansas
- 444. Fifty-Six (AR), City of, Arkansas
- 445. Fisher (AR), City of, Arkansas
- 446. Flippin (AR), City of, Arkansas
- 447. Fordyce (AR), City of, Arkansas
- 448. Foreman (AR), City of, Arkansas
- 449. Forrest City (AR), City of, Arkansas
- 450. Fort Smith (AR), City of, Arkansas
- 451. Fouke (AR), City of, Arkansas
- 452. Fountain Hill (AR), Town of, Arkansas
- 453. Fountain Lake (AR), Town of, Arkansas
- 454. Fourche (AR), Town of, Arkansas
- 455. Franklin (AR), County of, Arkansas
- 456. Franklin (AR), Town of, Arkansas
- 457. Fredonia (Biscoe) (AR), Town of, Arkansas
- 458. Friendship (AR), Town of, Arkansas
- 459. Fulton (AR), County of, Arkansas
- 460. Fulton (AR), Town of, Arkansas
- 461. Garfield (AR), Town of, Arkansas
- 462. Garland (AR), County of, Arkansas
- 463. Garland (AR), Town of, Arkansas

464. Garner (AR), City of, Arkansas
465. Gassville (AR), City of, Arkansas
466. Gateway (AR), Town of, Arkansas
467. Gentry (AR), City of, Arkansas
468. Georgetown (AR), Town of, Arkansas
469. Gilbert (AR), Town of, Arkansas
470. Gillett (AR), City of, Arkansas
471. Gillham (AR), Town of, Arkansas
472. Gilmore (AR), City of, Arkansas
473. Glenwood (AR), City of, Arkansas
474. Goshen (AR), Town of, Arkansas
475. Gosnell (AR), City of, Arkansas
476. Gould (AR), City of, Arkansas
477. Grady (AR), City of, Arkansas
478. Grannis (AR), City of, Arkansas
479. Grant (AR), County of, Arkansas
480. Gravette (AR), City of, Arkansas
481. Green Forest (AR), City of, Arkansas
482. Greenbrier (AR), City of, Arkansas
483. Greene (AR), County of, Arkansas
484. Greenland (AR), City of, Arkansas
485. Greenway (AR), City of, Arkansas
486. Greenwood (AR), City of, Arkansas
487. Greers Ferry (AR), City of, Arkansas
488. Griffithville (AR), Town of, Arkansas
489. Grubbs (AR), City of, Arkansas
490. Guion (AR), Town of, Arkansas
491. Gum Springs (AR), Town of, Arkansas
492. Gurdon (AR), City of, Arkansas
493. Guy (AR), City of, Arkansas
494. Hackett (AR), City of, Arkansas
495. Hamburg (AR), City of, Arkansas
496. Hampton (AR), City of, Arkansas
497. Hardy (AR), City of, Arkansas
498. Harrell (AR), Town of, Arkansas
499. Harrisburg (AR), City of, Arkansas
500. Harrison (AR), City of, Arkansas
501. Hartford (AR), City of, Arkansas
502. Hartman (AR), City of, Arkansas
503. Haskell (AR), City of, Arkansas
504. Hatfield (AR), Town of, Arkansas
505. Havana (AR), City of, Arkansas
506. Haynes (AR), Town of, Arkansas
507. Hazen (AR), City of, Arkansas
508. Heber Springs (AR), City of, Arkansas
509. Hector (AR), Town of, Arkansas
510. Helena - West Helena (AR), City of, Arkansas
511. Hempstead (AR), County of, Arkansas
512. Hermitage (AR), City of, Arkansas
513. Hickory Ridge (AR), City of, Arkansas
514. Higden (AR), Town of, Arkansas
515. Higginson (AR), Town of, Arkansas
516. Highfill (AR), Town of, Arkansas
517. Highland (AR), City of, Arkansas
518. Hindsville (AR), Town of, Arkansas
519. Holland (AR), City of, Arkansas
520. Holly Grove (AR), City of, Arkansas
521. Hope (AR), City of, Arkansas
522. Horatio (AR), City of, Arkansas
523. Horseshoe Bend (AR), City of, Arkansas
524. Horseshoe Lake (AR), Town of, Arkansas
525. Hot Spring (AR), County of, Arkansas
526. Hot Springs (AR), City of, Arkansas
527. Houston (AR), Town of, Arkansas
528. Howard (AR), County of, Arkansas
529. Hoxie (AR), City of, Arkansas
530. Hughes (AR), City of, Arkansas
531. Humnoke (AR), City of, Arkansas
532. Humphrey (AR), City of, Arkansas
533. Hunter (AR), Town of, Arkansas
534. Huntington (AR), City of, Arkansas
535. Huntsville (AR), City of, Arkansas
536. Huttig (AR), City of, Arkansas
537. Imboden (AR), Town of, Arkansas
538. Independence (AR), County of, Arkansas
539. Izard (AR), County of, Arkansas
540. Jackson (AR), County of, Arkansas
541. Jacksonport (AR), Town of, Arkansas
542. Jacksonville (AR), City of, Arkansas
543. Jasper (AR), City of, Arkansas
544. Jefferson (AR), County of, Arkansas
545. Jennette (AR), Town of, Arkansas
546. Jericho (AR), Town of, Arkansas

- 547. Johnson (AR), City of, Arkansas
- 548. Johnson (AR), County of, Arkansas
- 549. Joiner (AR), City of, Arkansas
- 550. Jonesboro (AR), City of, Arkansas
- 551. Judsonia (AR), City of, Arkansas
- 552. Junction City (AR), City of, Arkansas
- 553. Keiser (AR), City of, Arkansas
- 554. Kensett (AR), City of, Arkansas
- 555. Keo (AR), Town of, Arkansas
- 556. Kibler (AR), City of, Arkansas
- 557. Kingsland (AR), City of, Arkansas
- 558. Knobel (AR), City of, Arkansas
- 559. Knoxville (AR), Town of, Arkansas
- 560. Lafayette (AR), County of, Arkansas
- 561. Lafe (AR), Town of, Arkansas
- 562. LaGrange (AR), Town of, Arkansas
- 563. Lake City (AR), City of, Arkansas
- 564. Lake View (AR), City of, Arkansas
- 565. Lake Village (AR), City of, Arkansas
- 566. Lakeview (AR), City of, Arkansas
- 567. Lamar (AR), City of, Arkansas
- 568. Lavaca (AR), City of, Arkansas
- 569. Lawrence (AR), County of, Arkansas
- 570. Leachville (AR), City of, Arkansas
- 571. Lead Hill (AR), Town of, Arkansas
- 572. Lee (AR), County of, Arkansas
- 573. Leola (AR), Town of, Arkansas
- 574. Lepanto (AR), City of, Arkansas
- 575. Leslie (AR), City of, Arkansas
- 576. Letona (AR), Town of, Arkansas
- 577. Lewisville (AR), City of, Arkansas
- 578. Lexa (AR), Town of, Arkansas
- 579. Lincoln (AR), City of, Arkansas
- 580. Lincoln (AR), County of, Arkansas
- 581. Little Flock (AR), City of, Arkansas
- 582. Little River (AR), County of, Arkansas
- 583. Little Rock (AR), City of, Arkansas
- 584. Lockesburg (AR), City of, Arkansas
- 585. Logan (AR), County of, Arkansas
- 586. London (AR), City of, Arkansas
- 587. Lonoke (AR), City of, Arkansas
- 588. Lonoke (AR), County of, Arkansas
- 589. Lonsdale (AR), Town of, Arkansas
- 590. Louann (AR), Town of, Arkansas
- 591. Lowell (AR), City of, Arkansas
- 592. Luxora (AR), City of, Arkansas
- 593. Lynn (AR), Town of, Arkansas
- 594. Madison (AR), City of, Arkansas
- 595. Madison (AR), County of, Arkansas
- 596. Magazine (AR), City of, Arkansas
- 597. Magness (AR), Town of, Arkansas
- 598. Magnolia (AR), City of, Arkansas
- 599. Malvern (AR), City of, Arkansas
- 600. Mammoth Spring (AR), City of, Arkansas
- 601. Manila (AR), City of, Arkansas
- 602. Mansfield (AR), City of, Arkansas
- 603. Marianna (AR), City of, Arkansas
- 604. Marie (AR), Town of, Arkansas
- 605. Marion (AR), City of, Arkansas
- 606. Marion (AR), County of, Arkansas
- 607. Marked Tree (AR), City of, Arkansas
- 608. Marmaduke (AR), City of, Arkansas
- 609. Marshall (AR), City of, Arkansas
- 610. Marvell (AR), City of, Arkansas
- 611. Maumelle (AR), City of, Arkansas
- 612. Mayflower (AR), City of, Arkansas
- 613. Maynard (AR), Town of, Arkansas
- 614. McCaskill (AR), Town of, Arkansas
- 615. McCrory (AR), City of, Arkansas
- 616. McDougal (AR), Town of, Arkansas
- 617. McGehee (AR), City of, Arkansas
- 618. McNab (AR), Town of, Arkansas
- 619. McNeil (AR), City of, Arkansas
- 620. McRae (AR), City of, Arkansas
- 621. Melbourne (AR), City of, Arkansas
- 622. Mena (AR), City of, Arkansas
- 623. Menifee (AR), Town of, Arkansas
- 624. Midland (AR), Town of, Arkansas
- 625. Midway (AR), Town of, Arkansas
- 626. Miller (AR), County of, Arkansas
- 627. Mineral Springs (AR), City of, Arkansas
- 628. Minturn (AR), Town of, Arkansas
- 629. Mississippi (AR), County of, Arkansas
- 630. Mitchellville (AR), City of, Arkansas

- 631. Monette (AR), City of, Arkansas
- 632. Monroe (AR), County of, Arkansas
- 633. Montgomery (AR), County of, Arkansas
- 634. Monticello (AR), City of, Arkansas
- 635. Montrose (AR), City of, Arkansas
- 636. Moorefield (AR), Town of, Arkansas
- 637. Moro (AR), Town of, Arkansas
- 638. Morrilton (AR), City of, Arkansas
- 639. Morrison Bluff (AR), Town of, Arkansas
- 640. Mount Ida (AR), City of, Arkansas
- 641. Mount Pleasant (AR), Town of, Arkansas
- 642. Mount Vernon (AR), Town of, Arkansas
- 643. Mountain Home (AR), City of, Arkansas
- 644. Mountain Pine (AR), City of, Arkansas
- 645. Mountain View (AR), City of, Arkansas
- 646. Mountainburg (AR), City of, Arkansas
- 647. Mulberry (AR), City of, Arkansas
- 648. Murfreesboro (AR), City of, Arkansas
- 649. Nashville (AR), City of, Arkansas
- 650. Nevada (AR), County of, Arkansas
- 651. Newark (AR), City of, Arkansas
- 652. Newport (AR), City of, Arkansas
- 653. Newton (AR), County of, Arkansas
- 654. Nimmons (AR), Town of, Arkansas
- 655. Norfolk (AR), City of, Arkansas
- 656. Norman (AR), Town of, Arkansas
- 657. Norphlet (AR), City of, Arkansas
- 658. North Little Rock (AR), City of, Arkansas
- 659. Oak Grove (AR), Town of, Arkansas
- 660. Oak Grove Heights (AR), Town of, Arkansas
- 661. Oakhaven (AR), Town of, Arkansas
- 662. Oden (AR), Town of, Arkansas
- 663. Ogden (AR), City of, Arkansas
- 664. Oil Trough (AR), Town of, Arkansas
- 665. O'Kean (AR), Town of, Arkansas
- 666. Okolona (AR), Town of, Arkansas
- 667. Ola (AR), City of, Arkansas
- 668. Omaha (AR), Town of, Arkansas
- 669. Oppelo (AR), City of, Arkansas
- 670. Osceola (AR), City of, Arkansas
- 671. Ouachita (AR), County of, Arkansas
- 672. Oxford (AR), City of, Arkansas
- 673. Ozan (AR), Town of, Arkansas
- 674. Ozark (AR), City of, Arkansas
- 675. Palestine (AR), City of, Arkansas
- 676. Pangburn (AR), City of, Arkansas
- 677. Paragould (AR), City of, Arkansas
- 678. Paris (AR), City of, Arkansas
- 679. Parkdale (AR), City of, Arkansas
- 680. Parkin (AR), City of, Arkansas
- 681. Patmos (AR), Town of, Arkansas
- 682. Patterson (AR), City of, Arkansas
- 683. Pea Ridge (AR), City of, Arkansas
- 684. Peach Orchard (AR), City of, Arkansas
- 685. Perla (AR), Town of, Arkansas
- 686. Perry (AR), County of, Arkansas
- 687. Perry (AR), Town of, Arkansas
- 688. Perrytown (AR), Town of, Arkansas
- 689. Perryville (AR), City of, Arkansas
- 690. Phillips (AR), County of, Arkansas
- 691. Piggott (AR), City of, Arkansas
- 692. Pike (AR), County of, Arkansas
- 693. Pindall (AR), Town of, Arkansas
- 694. Pine Bluff (AR), City of, Arkansas
- 695. Pineville (AR), Town of, Arkansas
- 696. Plainview (AR), City of, Arkansas
- 697. Pleasant Plains (AR), Town of, Arkansas
- 698. Plumerville (AR), City of, Arkansas
- 699. Pocahontas (AR), City of, Arkansas
- 700. Poinsett (AR), County of, Arkansas
- 701. Polk (AR), County of, Arkansas
- 702. Pollard (AR), City of, Arkansas
- 703. Pope (AR), County of, Arkansas
- 704. Portia (AR), Town of, Arkansas
- 705. Portland (AR), City of, Arkansas
- 706. Pottsville (AR), City of, Arkansas
- 707. Powhatan (AR), Town of, Arkansas
- 708. Poyen (AR), Town of, Arkansas
- 709. Prairie (AR), County of, Arkansas
- 710. Prairie Grove (AR), City of, Arkansas
- 711. Prattsville (AR), Town of, Arkansas
- 712. Prescott (AR), City of, Arkansas
- 713. Pulaski (AR), County of, Arkansas

- 714. Pyatt (AR), Town of, Arkansas
- 715. Quitman (AR), City of, Arkansas
- 716. Randolph (AR), County of, Arkansas
- 717. Ratcliff (AR), City of, Arkansas
- 718. Ravenden (AR), Town of, Arkansas
- 719. Ravenden Springs (AR), Town of, Arkansas
- 720. Rector (AR), City of, Arkansas
- 721. Redfield (AR), City of, Arkansas
- 722. Reed (AR), Town of, Arkansas
- 723. Reyno (AR), City of, Arkansas
- 724. Rison (AR), City of, Arkansas
- 725. Rockport (AR), City of, Arkansas
- 726. Roe (AR), Town of, Arkansas
- 727. Rogers (AR), City of, Arkansas
- 728. Rondo (AR), Town of, Arkansas
- 729. Rose Bud (AR), Town of, Arkansas
- 730. Rosston (AR), Town of, Arkansas
- 731. Rudy (AR), Town of, Arkansas
- 732. Russell (AR), Town of, Arkansas
- 733. Russellville (AR), City of, Arkansas
- 734. Salem (AR), City of, Arkansas
- 735. Salesville (AR), City of, Arkansas
- 736. Saline (AR), County of, Arkansas
- 737. Scott (AR), County of, Arkansas
- 738. Scranton (AR), City of, Arkansas
- 739. Searcy (AR), City of, Arkansas
- 740. Searcy (AR), County of, Arkansas
- 741. Sebastian (AR), County of, Arkansas
- 742. Sedgwick (AR), Town of, Arkansas
- 743. Sevier (AR), County of, Arkansas
- 744. Shannon Hills (AR), City of, Arkansas
- 745. Sharp (AR), County of, Arkansas
- 746. Sheridan (AR), City of, Arkansas
- 747. Sherrill (AR), Town of, Arkansas
- 748. Sherwood (AR), City of, Arkansas
- 749. Shirley (AR), Town of, Arkansas
- 750. Sidney (AR), Town of, Arkansas
- 751. Siloam Springs (AR), City of, Arkansas
- 752. Smackover (AR), City of, Arkansas
- 753. Smithville (AR), Town of, Arkansas
- 754. South Lead Hill (AR), Town of, Arkansas
- 755. Sparkman (AR), City of, Arkansas
- 756. Springdale (AR), City of, Arkansas
- 757. Springtown (AR), Town of, Arkansas
- 758. St Francis (AR), County of, Arkansas
- 759. St. Charles (AR), Town of, Arkansas
- 760. St. Francis (AR), City of, Arkansas
- 761. St. Joe (AR), Town of, Arkansas
- 762. St. Paul (AR), Town of, Arkansas
- 763. Stamps (AR), City of, Arkansas
- 764. Star City (AR), City of, Arkansas
- 765. Stephens (AR), City of, Arkansas
- 766. Stone (AR), County of, Arkansas
- 767. Strawberry (AR), Town of, Arkansas
- 768. Strong (AR), City of, Arkansas
- 769. Stuttgart (AR), City of, Arkansas
- 770. Subiaco (AR), Town of, Arkansas
- 771. Success (AR), Town of, Arkansas
- 772. Sulphur Rock (AR), Town of, Arkansas
- 773. Sulphur Springs (AR), City of, Arkansas
- 774. Summit (AR), City of, Arkansas
- 775. Sunset (AR), Town of, Arkansas
- 776. Swifton (AR), City of, Arkansas
- 777. Taylor (AR), City of, Arkansas
- 778. Texarkana (AR), City of, Arkansas
- 779. Thornton (AR), City of, Arkansas
- 780. Tillar (AR), City of, Arkansas
- 781. Tinsman (AR), Town of, Arkansas
- 782. Tollette (AR), Town of, Arkansas
- 783. Tontitown (AR), City of, Arkansas
- 784. Traskwood (AR), City of, Arkansas
- 785. Trumann (AR), City of, Arkansas
- 786. Tuckerman (AR), City of, Arkansas
- 787. Tull (AR), Town of, Arkansas
- 788. Tupelo (AR), Town of, Arkansas
- 789. Turrell (AR), City of, Arkansas
- 790. Twin Groves (AR), Town of, Arkansas
- 791. Tyronza (AR), City of, Arkansas
- 792. Ulm (AR), Town of, Arkansas
- 793. Union (AR), County of, Arkansas
- 794. Valley Springs (AR), Town of, Arkansas
- 795. Van Buren (AR), City of, Arkansas
- 796. Van Buren (AR), County of, Arkansas
- 797. Vandervoort (AR), Town of, Arkansas

- 798. Victoria (AR), Town of, Arkansas
- 799. Vilonia (AR), City of, Arkansas
- 800. Viola (AR), Town of, Arkansas
- 801. Wabbaseka (AR), Town of, Arkansas
- 802. Waldenburg (AR), Town of, Arkansas
- 803. Waldo (AR), City of, Arkansas
- 804. Waldron (AR), City of, Arkansas
- 805. Walnut Ridge (AR), City of, Arkansas
- 806. Ward (AR), City of, Arkansas
- 807. Warren (AR), City of, Arkansas
- 808. Washington (AR), City of, Arkansas
- 809. Washington (AR), County of, Arkansas
- 810. Watson (AR), City of, Arkansas
- 811. Weiner (AR), City of, Arkansas
- 812. Weldon (AR), Town of, Arkansas
- 813. West Fork (AR), City of, Arkansas
- 814. West Memphis (AR), City of, Arkansas
- 815. West Point (AR), Town of, Arkansas
- 816. Western Grove (AR), Town of, Arkansas
- 817. Wheatley (AR), City of, Arkansas
- 818. Whelen Springs (AR), Town of, Arkansas
- 819. White (AR), County of, Arkansas
- 820. White Hall (AR), City of, Arkansas
- 821. Wickes (AR), Town of, Arkansas
- 822. Widener (AR), Town of, Arkansas
- 823. Wiederkehr Village (AR), City of, Arkansas
- 824. Williford (AR), Town of, Arkansas
- 825. Willisville (AR), Town of, Arkansas
- 826. Wilmar (AR), City of, Arkansas
- 827. Wilmot (AR), City of, Arkansas
- 828. Wilson (AR), City of, Arkansas
- 829. Wilton (AR), City of, Arkansas
- 830. Winchester (AR), Town of, Arkansas
- 831. Winslow (AR), City of, Arkansas
- 832. Winthrop (AR), City of, Arkansas
- 833. Woodruff (AR), County of, Arkansas
- 834. Wooster (AR), Town of, Arkansas
- 835. Wrightsville (AR), City of, Arkansas
- 836. Wynne (AR), City of, Arkansas
- 837. Yell (AR), County of, Arkansas
- 838. Yellville (AR), City of, Arkansas
- 839. Zinc (AR), Town of, Arkansas
- 840. Alameda (CA), County of, California
- 841. Amador (CA), County of, California
- 842. Anaheim (CA), City of, California
- 843. Butte (CA), County of, California
- 844. Calaveras (CA), County of, California
- 845. Chico (CA), City of, California
- 846. Chula Vista (CA), City of, California
- 847. Clearlake (CA), City of, California
- 848. Contra Costa (CA), County of, California
- 849. Costa Mesa (CA), City of, California
- 850. Del Norte (CA), County of, California
- 851. Dublin (CA), City of, California
- 852. El Dorado (CA), County of, California
- 853. El Monte (CA), City of, California
- 854. Encinitas (CA), City of, California
- 855. Eureka (CA), City of, California
- 856. Fresno (CA), County of, California
- 857. Fullerton (CA), City of, California
- 858. Glenn (CA), County of, California
- 859. Humboldt (CA), County of, California
- 860. Huntington Beach (CA), City of, California
- 861. Imperial (CA), County of, California
- 862. Inyo (CA), County of, California
- 863. Irvine (CA), City of, California
- 864. Kern (CA), County of, California
- 865. La Habra (CA), City of, California
- 866. La Mesa (CA), City of, California
- 867. Laguna Beach (CA), City of, California
- 868. Lakeport (CA), City of, California
- 869. Lassen (CA), County of, California
- 870. Los Angeles (CA), City of, California
- 871. Los Angeles (CA), County of, California
- 872. Madera (CA), County of, California
- 873. Marin (CA), County of, California
- 874. Mariposa (CA), County of, California
- 875. Mendocino (CA), County of, California
- 876. Merced (CA), County of, California
- 877. Modoc (CA), County of, California
- 878. Mono (CA), County of, California
- 879. Monterey (CA), County of, California
- 880. Murrieta (CA), City of, California
- 881. Napa (CA), City of, California

- 882. Napa (CA), County of, California
- 883. Nevada (CA), County of, California
- 884. Oakland (CA), City of, California
- 885. Orange (CA), County of, California
- 886. Oxnard (CA), City of, California
- 887. Placentia (CA), City of, California
- 888. Placer (CA), County of, California
- 889. Plumas (CA), County of, California
- 890. Riverside (CA), County of, California
- 891. Sacramento (CA), City of, California
- 892. Sacramento (CA), County of, California
- 893. San Benito (CA), County of, California
- 894. San Bernardino (CA), County of, California
- 895. San Clemente (CA), City of, California
- 896. San Diego (CA), City of, California
- 897. San Diego (CA), County of, California
- 898. San Francisco (CA), City of, California
- 899. San Francisco (CA), County of, California
- 900. San Joaquin (CA), County of, California
- 901. San Jose (CA), City of, California
- 902. San Luis Obispo (CA), County of, California
- 903. San Mateo (CA), County of, California
- 904. Santa Ana (CA), City of, California
- 905. Santa Barbara (CA), County of, California
- 906. Santa Clara (CA), County of, California
- 907. Santa Cruz (CA), County of, California
- 908. Shasta (CA), County of, California
- 909. Siskiyou (CA), County of, California
- 910. Sonoma (CA), County of, California
- 911. Stockton (CA), City of, California
- 912. Sutter (CA), County of, California
- 913. Tehama (CA), County of, California
- 914. Trinity (CA), County of, California
- 915. Tulare (CA), County of, California
- 916. Tuolumne (CA), County of, California
- 917. Ventura (CA), County of, California
- 918. Westminster (CA), City of, California
- 919. Yolo (CA), County of, California
- 920. Yuba (CA), County of, California
- 921. Adams (CO), County of (Board of Commissioners), Colorado
- 922. Alamosa (CO), City of, Colorado
- 923. Alamosa (CO), County of, Colorado
- 924. Arapahoe (CO), County of (Board of Commissioners), Colorado
- 925. Arapahoe (CO), County of, Colorado
- 926. Aurora (CO), City of, Colorado
- 927. Black Hawk (CO), City of, Colorado
- 928. Boulder (CO), County of (Board of Commissioners), Colorado
- 929. Boulder (CO), County of, Colorado
- 930. Brighton (CO), City of, Colorado
- 931. Broomfield (CO), City and County of, Colorado
- 932. Chaffee (CO), County of, Colorado
- 933. Commerce City (CO), City of, Colorado
- 934. Conejos (CO), County of, Colorado
- 935. Crowley (CO), County of, Colorado
- 936. Denver (CO), City and County of, Colorado
- 937. Federal Heights (CO), City of, Colorado
- 938. Fremont (CO), County of (Board of Commissioners), Colorado
- 939. Fremont (CO), County of, Colorado
- 940. Greeley (CO), City of, Colorado
- 941. Hudson (CO), Town of, Colorado
- 942. Huerfano (CO), County of, Colorado
- 943. Jefferson (CO), County of (Board of Commissioners), Colorado
- 944. Jefferson (CO), County of, Colorado
- 945. Lakewood (CO), City of, Colorado
- 946. Larimer (CO), County of (Board of Commissioners), Colorado
- 947. Larimer (CO), County of, Colorado
- 948. Las Animas (CO), County of, Colorado
- 949. Mesa (CO), County of (Board of Commissioners), Colorado
- 950. Northglenn (CO), City of, Colorado
- 951. Otero (CO), County of, Colorado
- 952. Pueblo (CO), County of, Colorado
- 953. Sheridan (CO), City of, Colorado
- 954. Teller (CO), County of (Board of Commissioners), Colorado
- 955. Teller (CO), County of, Colorado
- 956. Thornton (CO), City of, Colorado

- 957. Westminster (CO), City of, Colorado
- 958. Wheat Ridge (CO), City of, Colorado
- 959. Ansonia (CT), City of, Connecticut
- 960. Beacon Falls (CT), Town of, Connecticut
- 961. Berlin (CT), Town of, Connecticut
- 962. Bethlehem (CT), Town of, Connecticut
- 963. Bridgeport (CT), City of, Connecticut
- 964. Bristol (CT), City of, Connecticut
- 965. Coventry (CT), Town of, Connecticut
- 966. Danbury (CT), City of, Connecticut
- 967. Derby (CT), City of, Connecticut
- 968. East Hartford (CT), Town of, Connecticut
- 969. Enfield (CT), Town of, Connecticut
- 970. Fairfield (CT), Town of, Connecticut
- 971. Middlebury (CT), Town of, Connecticut
- 972. Middletown (CT), City of, Connecticut
- 973. Milford (CT), City of, Connecticut
- 974. Monroe (CT), Town of, Connecticut
- 975. Naugatuck (CT), Borough of/Town of, Connecticut
- 976. New Britain (CT), City of, Connecticut
- 977. New Haven (CT), City of, Connecticut
- 978. New London (CT), City of, Connecticut
- 979. New Milford (CT), Town of, Connecticut
- 980. Newtown (CT), Town of, Connecticut
- 981. North Haven (CT), Town of, Connecticut
- 982. Norwalk (CT), City of, Connecticut
- 983. Norwich (CT), City of, Connecticut
- 984. Oxford (CT), Town of, Connecticut
- 985. Prospect (CT), Town of, Connecticut
- 986. Roxbury (CT), Town of, Connecticut
- 987. Seymour (CT), Town of, Connecticut
- 988. Shelton (CT), City of, Connecticut
- 989. Southbury (CT), Town of, Connecticut
- 990. Southington (CT), Town of, Connecticut
- 991. Stratford (CT), Town of, Connecticut
- 992. Thomaston (CT), Town of, Connecticut
- 993. Tolland (CT), Town of, Connecticut
- 994. Torrington (CT), City of, Connecticut
- 995. Wallingford (CT), Town of, Connecticut
- 996. Waterbury (CT), City of, Connecticut
- 997. West Haven (CT), City of, Connecticut
- 998. Wethersfield (CT), Town of, Connecticut
- 999. Windham (CT), Town of, Connecticut
- 1000. Wolcott (CT), Town of, Connecticut
- 1001. Woodbury (CT), Town of, Connecticut
- 1002. Dover (DE), City of, Delaware
- 1003. Kent (DE), County of, Delaware
- 1004. Seaford (DE), City of, Delaware
- 1005. Sussex (DE), County of, Delaware
- 1006. Alachua (FL), County of, Florida
- 1007. Apopka (FL), City of, Florida
- 1008. Bay (FL), County of, Florida
- 1009. Bradenton (FL), City of, Florida
- 1010. Bradford (FL), County of, Florida
- 1011. Brevard (FL), County of, Florida
- 1012. Broward (FL), County of, Florida
- 1013. Calhoun (FL), County of, Florida
- 1014. Clay (FL), County of, Florida
- 1015. Clearwater (FL), City of, Florida
- 1016. Coconut Creek (FL), City of, Florida
- 1017. Coral Gables (FL), City of, Florida
- 1018. Coral Springs (FL), City of, Florida
- 1019. Daytona Beach (FL), City of, Florida
- 1020. Daytona Beach Shores (FL), City of, Florida
- 1021. Deerfield Beach (FL), City of, Florida
- 1022. Delray Beach (FL), City of, Florida
- 1023. Deltona (FL), City of, Florida
- 1024. Dixie (FL), County of, Florida
- 1025. Eatonville (FL), Town of, Florida
- 1026. Escambia (FL), County of, Florida
- 1027. Florida City (FL), City of, Florida
- 1028. Fort Lauderdale (FL), City of, Florida
- 1029. Fort Pierce (FL), City of, Florida
- 1030. Gilchrist (FL), County of, Florida
- 1031. Gulf (FL), County of, Florida
- 1032. Hallandale Beach (FL), City of, Florida
- 1033. Hamilton (FL), County of, Florida
- 1034. Hernando (FL), County of, Florida
- 1035. Hillsborough (FL), County of, Florida
- 1036. Holmes (FL), County of, Florida
- 1037. Homestead (FL), City of, Florida
- 1038. Jackson (FL), County of, Florida
- 1039. Jacksonville (FL), City of, Florida

- 1040. Jacksonville-Duval (FL), Counties of (Consolidated Government), Florida
- 1041. Lake (FL), County of, Florida
- 1042. Lauderdale (FL), City of, Florida
- 1043. Lee (FL), County of, Florida
- 1044. Leon (FL), County of, Florida
- 1045. Levy (FL), County of, Florida
- 1046. Lynn Haven (FL), City of, Florida
- 1047. Manatee (FL), County of, Florida
- 1048. Marion (FL), County of, Florida
- 1049. Miami (FL), City of, Florida
- 1050. Miami Gardens (FL), City of, Florida
- 1051. Miami-Dade (FL), County of, Florida
- 1052. Miramar (FL), City of, Florida
- 1053. Monroe (FL), County of (Commission), Florida
- 1054. New Port Richey (FL), City of, Florida
- 1055. Niceville, City of (FL), Florida
- 1056. North Miami (FL), City of, Florida
- 1057. Ocala (FL), City of, Florida
- 1058. Ocoee (FL), City of, Florida
- 1059. Okaloosa (FL), County of, Florida
- 1060. Orange (FL), County of, Florida
- 1061. Orlando (FL), City of, Florida
- 1062. Ormond Beach (FL), City of, Florida
- 1063. Osceola (FL), County of, Florida
- 1064. Oviedo (FL), City of, Florida
- 1065. Palatka (FL), City of, Florida
- 1066. Palm Bay (FL), City of, Florida
- 1067. Palm Beach (FL), County of, Florida
- 1068. Palmetto (FL), City of, Florida
- 1069. Panama City (FL), City of, Florida
- 1070. Pasco (FL), County of, Florida
- 1071. Pembroke Pines (FL), City of, Florida
- 1072. Pensacola (FL), City of, Florida
- 1073. Pinellas (FL), County of, Florida
- 1074. Pinellas Park (FL), City of, Florida
- 1075. Polk (FL), County of, Florida
- 1076. Pompano Beach (FL), City of, Florida
- 1077. Port St. Lucie (FL), City of, Florida
- 1078. Putnam (FL), County of, Florida
- 1079. Sanford (FL), City of, Florida
- 1080. Santa Rosa (FL), County of, Florida
- 1081. Sarasota (FL), City of, Florida
- 1082. Sarasota (FL), County of, Florida
- 1083. Seminole (FL), County of, Florida
- 1084. St. Augustine (FL), City of, Florida
- 1085. St. Johns (FL), County of, Florida
- 1086. St. Lucie (FL), County of, Florida
- 1087. St. Petersburg (FL), City of, Florida
- 1088. Stuart (FL), City of, Florida
- 1089. Suwannee (FL), County of, Florida
- 1090. Sweetwater (FL), City of, Florida
- 1091. Tallahassee (FL), City of, Florida
- 1092. Tampa (FL), City of, Florida
- 1093. Taylor (FL), County of, Florida
- 1094. Union (FL), County of, Florida
- 1095. Volusia (FL), County of, Florida
- 1096. Walton (FL), County of, Florida
- 1097. Washington (FL), County of, Florida
- 1098. Adel (GA), City of, Georgia
- 1099. Advantage Behavioral Health Systems (GA), Georgia
- 1100. Albany (GA), City of, Georgia
- 1101. Albany Area Community Service Board d/b/a Aspire Behavioral Health & Developmental Disability Services (GA), Georgia
- 1102. Alma (GA), City of, Georgia
- 1103. Appling (GA), County of (County Sheriff Mark Melton), Georgia
- 1104. Appling (GA), County of, Georgia
- 1105. Arlington (GA), City of, Georgia
- 1106. Ashburn (GA), City of, Georgia
- 1107. Athens-Clarke (GA), County of, Georgia
- 1108. Athens-Clarke County (GA), The Unified Government of, Georgia
- 1109. Atkinson (GA), County of, Georgia
- 1110. Atlanta (GA), City of, Georgia
- 1111. Augusta (GA), City of; Augusta (GA), County of, Georgia
- 1112. Augusta City / Richmond County (Augusta-Richmond County) (GA), Georgia
- 1113. Bacon (GA), County of, Georgia
- 1114. Bainbridge (GA), City of, Georgia

- 1115. Bainbridge and Decatur County Hospital Authority, Georgia
- 1116. Baldwin (GA), County of (Sheriff William C. Masee, Jr.), Georgia
- 1117. Banks (GA), County of, Georgia
- 1118. Bartow (GA), County of, Georgia
- 1119. Ben Hill (GA), County of, Georgia
- 1120. Berrien (GA), County of, Georgia
- 1121. Bibb (GA), County of (Sheriff David J. Davis), Georgia
- 1122. Bibb County / Macon County (Unified Government of Macon-Bibb County) (GA), Georgia
- 1123. Blackshear (GA), City of, Georgia
- 1124. Blakely (GA), City of, Georgia
- 1125. Brantley (GA), County of, Georgia
- 1126. Brooks (GA), County of, Georgia
- 1127. Brunswick (GA), City of, Georgia
- 1128. Bulloch (GA), County of, Georgia
- 1129. Burke (GA), County of, Georgia
- 1130. Butts (GA), County of, Georgia
- 1131. Calhoun (GA), City of, Georgia
- 1132. Camden (GA), County of, Georgia
- 1133. Candler (GA), County of (Hospital Authority), Georgia
- 1134. Candler (GA), County of, Georgia
- 1135. Carroll (GA), County of, Georgia
- 1136. Cartersville (GA), City of, Georgia
- 1137. Catoosa (GA), County of, Georgia
- 1138. Charlton (GA), County of, Georgia
- 1139. Chatham (GA), County of, Georgia
- 1140. Chatsworth (GA), City of, Georgia
- 1141. Chattooga (GA), County of, Georgia
- 1142. Cherokee (GA), County of, Georgia
- 1143. Clay (GA), County of, Georgia
- 1144. Clayton (GA), County of, Georgia
- 1145. Clayton Community MH/SA/DS Service Board (GA), Georgia
- 1146. Clinch (GA) County of (Hospital Authority), Georgia
- 1147. Clinch (GA), County of, Georgia
- 1148. Cobb (GA) County of, Georgia
- 1149. Cobb (GA), County of (Community Service Board), Georgia
- 1150. Coffee (GA), County of (Sheriff Doyle T. Wooten), Georgia
- 1151. Colquitt (GA), County of, Georgia
- 1152. Columbia (GA), County of, Georgia
- 1153. Columbus (GA), City of, Georgia
- 1154. Columbus-Muscogee County (GA), Consolidated Government of, Georgia
- 1155. Community Mental Health Center of East Central Georgia d/b/a Serenity Behavioral Health Systems (GA), Georgia
- 1156. Community Service Board of Middle Georgia (GA), Georgia
- 1157. Cook (GA), County of, Georgia
- 1158. Crawford (GA), County of (Sheriff Lewis S. Walker), Georgia
- 1159. Crisp (GA), County of (Sheriff H.W. Hancock), Georgia
- 1160. Crisp (GA), County of, Georgia
- 1161. Dade (GA), County of, Georgia
- 1162. Damascus (GA), City of, Georgia
- 1163. Dawson (GA), City of, Georgia
- 1164. Dawson (GA), County of, Georgia
- 1165. Dawsonville (GA), City of, Georgia
- 1166. Decatur (GA), County of, Georgia
- 1167. DeKalb (GA) County of, Georgia
- 1168. Demorest (GA), City of, Georgia
- 1169. Dooly (GA), County of, Georgia
- 1170. Doraville (GA), City of, Georgia
- 1171. Dougherty (GA), County of, Georgia
- 1172. Douglas (GA), County of, Georgia
- 1173. Dunwoody (GA), City of, Georgia
- 1174. Early (GA), County of, Georgia
- 1175. Echols (GA), County of, Georgia
- 1176. Effingham (GA), County of, Georgia
- 1177. Elbert (GA), County of, Georgia
- 1178. Emanuel (GA), County of, Georgia
- 1179. Evans (GA), County of, Georgia
- 1180. Fannin (GA), County of, Georgia
- 1181. Fayette (GA), County of, Georgia
- 1182. Fitzgerald (GA), City of, Georgia
- 1183. Floyd (GA), County of, Georgia

- 1184. Forsyth (GA), County of, Georgia
- 1185. Fulton (GA), County of, Georgia
- 1186. Gainesville (GA), City of, Georgia
- 1187. Gateway Community Service Board (GA), Georgia
- 1188. Georgia Mountains Community Services d/b/a Avita Community Partners (GA), Georgia
- 1189. Georgia Pines Community Service Board (GA), Georgia
- 1190. Glascock (GA), County of, Georgia
- 1191. Glynn (GA), County of (Sheriff E. Neal Jump), Georgia
- 1192. Glynn (GA), County of, Georgia
- 1193. Gordon (GA), County of, Georgia
- 1194. Grady (GA), County of, Georgia
- 1195. Greene (GA), County of, Georgia
- 1196. Gwinnett (GA), County of, Georgia
- 1197. Habersham (GA), County of, Georgia
- 1198. Hall (GA), County of, Georgia
- 1199. Hancock (GA), County of, Georgia
- 1200. Harris (GA), County of (Sheriff Mike Jolley), Georgia
- 1201. Heard (GA), County of, Georgia
- 1202. Helen (GA), City of, Georgia
- 1203. Henry (GA), County of, Georgia
- 1204. Highland Rivers Community Service Board d/b/a Highland Rivers Health (GA), Georgia
- 1205. Hospital Authority of Bainbridge and Decatur County (GA), Georgia
- 1206. Houston (GA), County of (Sheriff Cullen Talton), Georgia
- 1207. Houston (GA), County of, Georgia
- 1208. Irwin (GA), County of, Georgia
- 1209. Jackson (GA), City of, Georgia
- 1210. Jackson (GA), County of, Georgia
- 1211. Jasper (GA), County of, Georgia
- 1212. Jeff Davis (GA), County of (Sheriff Preston Bohannon), Georgia
- 1213. Jeff Davis (GA), County of, Georgia
- 1214. Jefferson (GA), County of, Georgia
- 1215. Johnson (GA), County of, Georgia
- 1216. Jones (GA), County of (Sheriff R.N. Butch Reece), Georgia
- 1217. Jones (GA), County of, Georgia
- 1218. Lakeland (GA), City of, Georgia
- 1219. Lanier (GA), County of, Georgia
- 1220. Laurens (GA), County of (Sheriff Larry H. Dean), Georgia
- 1221. Laurens (GA), County of, Georgia
- 1222. Lee (GA), County of, Georgia
- 1223. Liberty (GA), County of, Georgia
- 1224. Lincoln (GA), County of, Georgia
- 1225. Long (GA), County of, Georgia
- 1226. Lookout Mountain Community Service Board (GA), Georgia
- 1227. Lowndes (GA), County of, Georgia
- 1228. Lumpkin (GA), County of, Georgia
- 1229. Macon (GA), County of, Georgia
- 1230. Macon-Bibb (GA), Counties of, (Unified Government of), Georgia
- 1231. Madison (GA), County of, Georgia
- 1232. Marietta (GA), City of, Georgia
- 1233. McDonough (GA), City of, Georgia
- 1234. McDuffie (GA), County of, Georgia
- 1235. McIntosh (GA), County of, Georgia
- 1236. Meriwether (GA), County of (Sheriff Chuck Smith), Georgia
- 1237. Meriwether (GA), County of, Georgia
- 1238. Middle Flint Area Community Service Board d/b/a Middle Flint Behavioral Healthcare (GA), Georgia
- 1239. Milledgeville (GA), City of, Georgia
- 1240. Monroe (GA), County of, Georgia
- 1241. Montgomery (GA), County of, Georgia
- 1242. Moultrie (GA), City of, Georgia
- 1243. Murray (GA), County of (Sheriff Gary Langford), Georgia
- 1244. Murray (GA), County of, Georgia
- 1245. Muscogee County-Columbus City (GA), Georgia
- 1246. Nashville (GA), City of, Georgia
- 1247. New Horizons Community Service Board (GA), Georgia
- 1248. Newton (GA), County of, Georgia
- 1249. Oconee (GA), County of (Sheriff Scott R. Berry), Georgia
- 1250. Oconee (GA), County of, Georgia

- 1251. Oglethorpe (GA), County of, Georgia
- 1252. Peach (GA), County of (Sheriff Terry Deese), Georgia
- 1253. Peach (GA), County of, Georgia
- 1254. Pierce (GA), County of (Sheriff Ramsey Bennett), Georgia
- 1255. Pierce (GA), County of, Georgia
- 1256. Pike (GA), County of, Georgia
- 1257. Pineland Behavioral Health and Developmental Disabilities CSB (GA), Georgia
- 1258. Polk (GA), County of, Georgia
- 1259. Pooler (GA), City of, Georgia
- 1260. Pulaski (GA), County of, Georgia
- 1261. Rabun (GA), County of, Georgia
- 1262. Randolph (GA), County of, Georgia
- 1263. Richmond Hill (GA), City of, Georgia
- 1264. Ringgold (GA), City of, Georgia
- 1265. River Edge Behavioral Health (GA), Georgia
- 1266. Rockdale (GA), County of, Georgia
- 1267. Rome (GA), City of, Georgia
- 1268. Sandy Springs (GA), City of, Georgia
- 1269. Satilla Community Services d/b/a Unison Behavioral Health (GA), Georgia
- 1270. Savannah (GA), City of, Georgia
- 1271. Schley (GA), County of, Georgia
- 1272. Screven (GA), County of (Sheriff Mike Kile), Georgia
- 1273. Screven (GA), County of (Sheriff), Georgia
- 1274. Screven (GA), County of, Georgia
- 1275. Seminole (GA), County of, Georgia
- 1276. Snellville (GA), City of, Georgia
- 1277. Spalding (GA), County of, Georgia
- 1278. Springfield (GA), City of, Georgia
- 1279. Stephens (GA), County of, Georgia
- 1280. Sumter (GA), County of, Georgia
- 1281. Taliaferro (GA), County of, Georgia
- 1282. Tattall (GA), County of, Georgia
- 1283. Telfair (GA), County of (Sheriff Chris Steverson), Georgia
- 1284. Telfair (GA), County of, Georgia
- 1285. Tift (GA), County of (Sheriff Gene Scarbrough), Georgia
- 1286. Tifton (GA), City of, Georgia
- 1287. Toombs (GA), County of, Georgia
- 1288. Towns (GA), County of, Georgia
- 1289. Troup (GA), County of, Georgia
- 1290. Twiggs (GA), County of, Georgia
- 1291. Union (GA), County of, Georgia
- 1292. Valdosta (GA), City of, Georgia
- 1293. View Point Health (GA), Georgia
- 1294. View Point Health Community Service Board (GA), Georgia
- 1295. Villa Rica (GA), City of, Georgia
- 1296. Walton (GA), County of, Georgia
- 1297. Ware (GA), County of (Sheriff Randy F. Royal), Georgia
- 1298. Warren (GA), County of, Georgia
- 1299. Warwick (GA), City of, Georgia
- 1300. Washington (GA), County of, Georgia
- 1301. Wayne (GA), County of (Hospital Authority), Georgia
- 1302. Wayne (GA), County of (Sheriff John G. Carter), Georgia
- 1303. Wayne (GA), County of, Georgia
- 1304. Whitfield (GA), County of, Georgia
- 1305. Wilcox (GA), County of, Georgia
- 1306. Wilkes (GA), County of, Georgia
- 1307. Wilkinson (GA), County of, Georgia
- 1308. Winder (GA), City of, Georgia
- 1309. Woodbury (GA), City of, Georgia
- 1310. Woodstock (GA), City of, Georgia
- 1311. Worth (GA), County of, Georgia
- 1312. Hawaii (HI), County of, Hawaii
- 1313. Kaua'i (HI), County of, Hawaii
- 1314. Ada (ID), County of, Idaho
- 1315. Adams (ID), County of, Idaho
- 1316. Bannock (ID), County of, Idaho
- 1317. Bingham (ID), County of, Idaho
- 1318. Blaine (ID), County of, Idaho
- 1319. Boise (ID), City of, Idaho
- 1320. Boise (ID), County of, Idaho
- 1321. Bonneville (ID), County of, Idaho
- 1322. Camas (ID), County of, Idaho
- 1323. Canyon (ID), County of, Idaho
- 1324. Caribou (ID), County of, Idaho
- 1325. Cassia (ID), County of, Idaho

- 1326. Chubbuck (ID), City of, Idaho
- 1327. Elmore (ID), County of, Idaho
- 1328. Gooding (ID), County of, Idaho
- 1329. Latah (ID), County of, Idaho
- 1330. Minidoka (ID), County of, Idaho
- 1331. Owyhee (ID), County of, Idaho
- 1332. Payette (ID), County of, Idaho
- 1333. Pocatello (ID), City of, Idaho
- 1334. Preston (ID), City of, Idaho
- 1335. Twin Falls (ID), City of, Idaho
- 1336. Twin Falls (ID), County of, Idaho
- 1337. Addison (IL), Village of, Illinois
- 1338. Alexander (IL), County of, Illinois
- 1339. Anna (IL), City of, Illinois
- 1340. Bedford Park (IL), Village of, Illinois
- 1341. Bellwood (IL), Village of, Illinois
- 1342. Bensenville (IL), Village of, Illinois
- 1343. Benton (IL), City of, Illinois
- 1344. Berkeley (IL), Village of, Illinois
- 1345. Berwyn (IL), City of, Illinois
- 1346. Bolingbrook (IL), Village of, Illinois
- 1347. Bond (IL), County of, Illinois
- 1348. Boone (IL), County of, Illinois
- 1349. Bridgeview (IL), Village of, Illinois
- 1350. Broadview (IL), Village of, Illinois
- 1351. Burbank (IL), City of, Illinois
- 1352. Bureau (IL), County of, Illinois
- 1353. Calhoun (IL), County of, Illinois
- 1354. Carbondale (IL), City of, Illinois
- 1355. Chicago (IL), City of, Illinois
- 1356. Chicago Heights (IL), City of, Illinois
- 1357. Chicago Ridge (IL), Village of, Illinois
- 1358. Christian (IL), County of, Illinois
- 1359. Coles (IL), County of, Illinois
- 1360. Cook (IL), County of, Illinois
- 1361. Countryside (IL), City of, Illinois
- 1362. Dekalb (IL), County of, Illinois
- 1363. Dolton (IL), Village of, Illinois
- 1364. DuPage (IL), County of, Illinois
- 1365. Eddyville (IL), Town of, Illinois
- 1366. Edwards (IL), County of, Illinois
- 1367. Effingham (IL), County of, Illinois
- 1368. Evergreen Park (IL), Village of, Illinois
- 1369. Forest Park (IL), Village of, Illinois
- 1370. Franklin (IL), County of, Illinois
- 1371. Franklin Park (IL), Village of, Illinois
- 1372. Gallatin (IL), County of (People of), Illinois
- 1373. Gallatin (IL), County of, Illinois
- 1374. Granite City (IL), City of, Illinois
- 1375. Hamilton (IL), County of, Illinois
- 1376. Hardin (IL) County of, Illinois
- 1377. Harrisburg (IL), City of, Illinois
- 1378. Harvey (IL), City of, Illinois
- 1379. Harwood Heights (IL), Village of, Illinois
- 1380. Henry (IL), County of, Illinois
- 1381. Herrin (IL), City of, Illinois
- 1382. Hillside (IL), Village of, Illinois
- 1383. Hodgkins (IL), Village of, Illinois
- 1384. Hoffman Estates (IL), Village of, Illinois
- 1385. Jasper (IL), County of, Illinois
- 1386. Jefferson (IL), County of, Illinois
- 1387. Jersey (IL), County of, Illinois
- 1388. Johnson (IL), County of (People of), Illinois
- 1389. Johnson (IL), County of, Illinois
- 1390. Kane (IL), County of, Illinois
- 1391. Kankakee (IL), City of, Illinois
- 1392. Kankakee (IL), County of, Illinois
- 1393. Kendall (IL), County of, Illinois
- 1394. La Grange Park (IL), Village of, Illinois
- 1395. Lake (IL), County of (Sheriff), Illinois
- 1396. Lake (IL), County of, Illinois
- 1397. LaSalle (IL), County of, Illinois
- 1398. Lawrence (IL), County of, Illinois
- 1399. Lee (IL), County of, Illinois
- 1400. Livingston (IL), County of, Illinois
- 1401. Logan (IL), County of, Illinois
- 1402. Lyons (IL), Township of, Cook County, Illinois
- 1403. Lyons (IL), Village of, Illinois
- 1404. Macoupin (IL), County of, Illinois
- 1405. Madison (IL), County of, Illinois
- 1406. Marion (IL), City of, Illinois
- 1407. Marion (IL), County of, Illinois
- 1408. Massac (IL), County of, Illinois

- 1409. Maywood (IL), Village of, Illinois
- 1410. McCook (IL), Village of, Illinois
- 1411. McHenry (IL), County of, Illinois
- 1412. McLean (IL), County of, Illinois
- 1413. Melrose Park (IL), Village of, Illinois
- 1414. Merrionette Park (IL), Village of, Illinois
- 1415. Metropolis (IL), City of, Illinois
- 1416. North Riverside (IL), Village of, Illinois
- 1417. Northlake (IL), City of, Illinois
- 1418. Oak Lawn (IL), Village of, Illinois
- 1419. Oak Park (IL), Village of, Illinois
- 1420. Orland Park (IL), Village of, Illinois
- 1421. Palos Heights (IL), City of, Illinois
- 1422. Palos Hills (IL), City of, Illinois
- 1423. Pekin (IL), City of, Illinois
- 1424. Peoria (IL), City of, Illinois
- 1425. Piatt (IL), County of, Illinois
- 1426. Platt (IL), County of, Illinois
- 1427. Pope (IL), County of, Illinois
- 1428. Posen (IL), Village of, Illinois
- 1429. Princeton (IL), City of, Illinois
- 1430. Pulaski (IL), County of, Illinois
- 1431. Putnam (IL), County of, Illinois
- 1432. River Forest (IL), Village of, Illinois
- 1433. River Grove (IL), Village of, Illinois
- 1434. Riverside (IL), Village of, Illinois
- 1435. Rock Island (IL), County of, Illinois
- 1436. Rockford (IL), City of, Illinois
- 1437. Saline (IL), County of, Illinois
- 1438. Sangamon (IL), County of, Illinois
- 1439. Sangamon (IL), County of (People of), Illinois
- 1440. Schiller Park (IL), Village of, Illinois
- 1441. Schuyler (IL), County of, Illinois
- 1442. Sesser (IL), City of, Illinois
- 1443. Shelby (IL), County of, Illinois
- 1444. St. Clair (IL), County of, Illinois
- 1445. Stephenson (IL), County of, Illinois
- 1446. Stone Park (IL), Village of, Illinois
- 1447. Streator (IL), City of, Illinois
- 1448. Summit (IL), Village of, Illinois
- 1449. Tinley Park (IL), Village of, Illinois
- 1450. Union (IL), County of, Illinois
- 1451. Wabash (IL), County of, Illinois
- 1452. Washington (IL), County of, Illinois
- 1453. West Frankfort (IL), City of, Illinois
- 1454. White (IL), County of, Illinois
- 1455. Will (IL), County of, Illinois
- 1456. Williamson (IL), County of, Illinois
- 1457. Winnebago (IL), County of, Illinois
- 1458. Alexandria (IN), City of, Indiana
- 1459. Allen (IN), County of (Board of Commissioners), Indiana
- 1460. Allen (IN), County of, Indiana
- 1461. Atlanta (IN), Town of, Indiana
- 1462. Austin (IN), City of, Indiana
- 1463. Beech Grove (IN), City of, Indiana
- 1464. Benton (IN), County of, Indiana
- 1465. Blackford (IN), County of, Indiana
- 1466. Bloomington (IN), City of, Indiana
- 1467. Brownstown (IN), Town of, Indiana
- 1468. Chandler (IN), Town of, Indiana
- 1469. Connersville (IN), City of, Indiana
- 1470. Danville (IN), Town of, Indiana
- 1471. Delaware (IN), County of, Indiana
- 1472. Elwood (IN), City of, Indiana
- 1473. Evansville (IN), City of, Indiana
- 1474. Fayette (IN), County of, Indiana
- 1475. Fishers (IN), City of, Indiana
- 1476. Fort Wayne (IN), City of, Indiana
- 1477. Franklin (IN), City of, Indiana
- 1478. Franklin (IN), County of (Board of Commissioners), Indiana
- 1479. Franklin (IN), County of, Indiana
- 1480. Gary (IN), City of, Indiana
- 1481. Greenwood (IN), City of, Indiana
- 1482. Hammond (IN), City of, Indiana
- 1483. Harrison (IN), County of, Indiana
- 1484. Hartford (IN), City of, Indiana
- 1485. Howard (IN), County of, Indiana
- 1486. Huntington (IN), City of, Indiana
- 1487. Indianapolis (IN), City of, Indiana
- 1488. Indianapolis-Marion County (IN), Consolidated Government of, Indiana

- 1489. Jackson (IN), County of, Indiana
- 1490. Jasper (IN), City of, Indiana
- 1491. Jay (IN), County of, Indiana
- 1492. Jeffersonville (IN), City of, Indiana
- 1493. Jennings (IN), County of, Indiana
- 1494. Kokomo (IN), City of, Indiana
- 1495. La Porte (IN), County of, Indiana
- 1496. Lafayette (IN), City of, Indiana
- 1497. Lake (IN), County of, Indiana
- 1498. LaPorte (IN), County of, Indiana
- 1499. Lawrence (IN), City of, Indiana
- 1500. Lawrence (IN), County of, Indiana
- 1501. Logansport (IN), City of, Indiana
- 1502. Madison (IN), City of, Indiana
- 1503. Madison (IN), County of, Indiana
- 1504. Marion (IN), County of, Indiana
- 1505. Marion County-Indianapolis City (IN),
Indiana
- 1506. Marshall (IN), County of, Indiana
- 1507. Martinsville (IN), City of, Indiana
- 1508. Mishawaka (IN), City of, Indiana
- 1509. Monroe (IN), County of, Indiana
- 1510. Montpelier (IN), City of, Indiana
- 1511. Mooresville (IN), Town of, Indiana
- 1512. Morgan (IN), County of, Indiana
- 1513. Muncie (IN), City of, Indiana
- 1514. New Albany (IN), City of, Indiana
- 1515. New Castle (IN), City of, Indiana
- 1516. Noblesville (IN), City of, Indiana
- 1517. Orange (IN), County of, Indiana
- 1518. Pendleton (IN), Town of, Indiana
- 1519. Peru (IN), City of, Indiana
- 1520. Plainfield (IN), Town of, Indiana
- 1521. Porter (IN), County of, Indiana
- 1522. Portland (IN), City of, Indiana
- 1523. Pulaski (IN), County of, Indiana
- 1524. Richmond (IN), City of, Indiana
- 1525. Ripley (IN), County of, Indiana
- 1526. Scott (IN), County of (Board of
Commissioners), Indiana
- 1527. Scott (IN), County of, Indiana
- 1528. Seymour (IN), City of, Indiana
- 1529. Shelbyville (IN), City of, Indiana
- 1530. Sheridan (IN), Town of, Indiana
- 1531. South Bend (IN), City of, Indiana
- 1532. St Joseph (IN), County of, Indiana
- 1533. Starke (IN), County of, Indiana
- 1534. Terre Haute (IN), City of, Indiana
- 1535. Tippecanoe (IN), County of, Indiana
- 1536. Upland (IN), Town of, Indiana
- 1537. Vanderburgh (IN), County of, Indiana
- 1538. Vigo (IN), County of, Indiana
- 1539. West Lafayette (IN), City of, Indiana
- 1540. Westfield (IN) City of, Indiana
- 1541. Zionsville (IN), Town of, Indiana
- 1542. Adair (IA), County of, Iowa
- 1543. Adams (IA), County of, Iowa
- 1544. Allamakee (IA), County of, Iowa
- 1545. Appanoose (IA), County of, Iowa
- 1546. Audubon (IA), County of, Iowa
- 1547. Benton (IA), County of, Iowa
- 1548. Black Hawk (IA), County of, Iowa
- 1549. Bremer (IA), County of, Iowa
- 1550. Buchanan (IA), County of, Iowa
- 1551. Buena Vista (IA), County of, Iowa
- 1552. Calhoun (IA), County of, Iowa
- 1553. Carroll (IA), County of, Iowa
- 1554. Cedar (IA), County of, Iowa
- 1555. Cerro Gordo (IA), County of, Iowa
- 1556. Cherokee (IA), County of, Iowa
- 1557. Chickasaw (IA), County of, Iowa
- 1558. Clay (IA), County of, Iowa
- 1559. Clayton (IA), County of, Iowa
- 1560. Clinton (IA), County of, Iowa
- 1561. Dallas (IA), County of, Iowa
- 1562. Delaware (IA), County of, Iowa
- 1563. Des Moines (IA), County of, Iowa
- 1564. Emmet (IA), County of, Iowa
- 1565. Fayette (IA), County of, Iowa
- 1566. Fremont (IA), County of, Iowa
- 1567. Hamilton (IA), County of, Iowa
- 1568. Hancock (IA), County of, Iowa
- 1569. Hardin (IA), County of, Iowa
- 1570. Harrison (IA), County of, Iowa

- 1571. Henry (IA), County of, Iowa
- 1572. Howard (IA), County of, Iowa
- 1573. Humboldt (IA), County of, Iowa
- 1574. Ida (IA), County of, Iowa
- 1575. Jasper (IA), County of, Iowa
- 1576. Johnson (IA), County of, Iowa
- 1577. Jones (IA), County of, Iowa
- 1578. Keokuk (IA), County of, Iowa
- 1579. Lee (IA), County of, Iowa
- 1580. Lyon (IA), County of, Iowa
- 1581. Madison (IA), County of, Iowa
- 1582. Mahaska (IA), County of, Iowa
- 1583. Marion (IA), County of, Iowa
- 1584. Mills (IA), County of, Iowa
- 1585. Mitchell (IA), County of, Iowa
- 1586. Monroe (IA), County of, Iowa
- 1587. Montgomery (IA), County of, Iowa
- 1588. Muscatine (IA), County of, Iowa
- 1589. O'Brien (IA), County of, Iowa
- 1590. Osceola (IA), County of, Iowa
- 1591. Plymouth (IA), County of, Iowa
- 1592. Pocahontas (IA), County of, Iowa
- 1593. Polk (IA), County of, Iowa
- 1594. Pottawattamie (IA), County of, Iowa
- 1595. Poweshiek (IA), County of, Iowa
- 1596. Sac (IA), County of, Iowa
- 1597. Scott (IA), County of, Iowa
- 1598. Shelby (IA), County of, Iowa
- 1599. Sioux (IA), County of, Iowa
- 1600. Tama (IA), County of, Iowa
- 1601. Taylor (IA), County of, Iowa
- 1602. Union (IA), County of, Iowa
- 1603. Webster (IA), County of, Iowa
- 1604. Winnebago (IA), County of, Iowa
- 1605. Winneshiek (IA), County of, Iowa
- 1606. Worth (IA), County of, Iowa
- 1607. Wright (IA), County of, Iowa
- 1608. Allen (KS), County of (Board of Commissioners), Kansas
- 1609. Barber (KS), County of (Board of Commissioners), Kansas
- 1610. Barber (KS), County of, Kansas
- 1611. Bourbon (KS), County of, Kansas
- 1612. Cherokee (KS), County of (Board of Commissioners), Kansas
- 1613. Cherokee (KS), County of, Kansas
- 1614. Cowley (KS), County of (Board of Commissioners), Kansas
- 1615. Crawford (KS), County of (Board of Commissioners), Kansas
- 1616. Crawford (KS), County of, Kansas
- 1617. Dickinson (KS), County of (Board of County Counselors), Kansas
- 1618. Dickinson (KS), County of, Kansas
- 1619. Elk (KS), County of (Board of Commissioners), Kansas
- 1620. Elk (KS), County of, Kansas
- 1621. Elkhart (KS), City of, Kansas
- 1622. Finney (KS), County of (Board of Commissioners), Kansas
- 1623. Finney (KS), County of (Thomas Burgardt, County Counselor), Kansas
- 1624. Ford (KS), County of (Board of Commissioners), Kansas
- 1625. Grant (KS), County of (Board of Commissioners), Kansas
- 1626. Grant (KS), County of, Kansas
- 1627. Greenwood (KS), County of (Board of Commissioners), Kansas
- 1628. Greenwood (KS), County of, Kansas
- 1629. Harvey (KS), County of, Kansas
- 1630. Johnson (KS), County of, Kansas
- 1631. Leavenworth (KS), County of (Board of Commissioners), Kansas
- 1632. Leavenworth (KS), County of, Kansas
- 1633. Manter (KS), City of, Kansas
- 1634. Meade (KS), County of (Board of Commissioners), Kansas
- 1635. Montgomery (KS), County of, Kansas
- 1636. Morton (KS), County of (Board of Commissioners), Kansas
- 1637. Neosho (KS), County of (Board of Commissioners), Kansas
- 1638. Neosho (KS), County of, Kansas
- 1639. Overland Park (KS), City of, Kansas

- 1640. Pratt (KS), County of (Board of Commissioners), Kansas
- 1641. Pratt (KS), County of, Kansas
- 1642. Reno (KS), County of, Kansas
- 1643. Sedgwick (KS), County of (Board of Commissioners), Kansas
- 1644. Seward (KS), County of (Board of Commissioners), Kansas
- 1645. Shawnee (KS), County of (Board of Commissioners), Kansas
- 1646. Stanton (KS), County of (Board of Commissioners), Kansas
- 1647. Stanton (KS), County of, Kansas
- 1648. Ulysses (KS), City of, Kansas
- 1649. Wabaunsee (KS), County of (Board of Counsellors), Kansas
- 1650. Wabaunsee (KS), County of, Kansas
- 1651. Wichita (KS), City of, Kansas
- 1652. Wyandotte County - Kansas City (KS), Unified Government of, Kansas
- 1653. Adair (KY), County of (Fiscal Court), Kentucky
- 1654. Allen (KY), County of (Fiscal Court), Kentucky
- 1655. Anderson (KY), County of (Fiscal Court), Kentucky
- 1656. Anderson (KY), County of, Kentucky
- 1657. Ballard (KY), County of (Fiscal Court), Kentucky
- 1658. Ballard (KY), County of, Kentucky
- 1659. Bath (KY), County of (Fiscal Court), Kentucky
- 1660. Bath (KY), County of, Kentucky
- 1661. Bell (KY), County of (Fiscal Court), Kentucky
- 1662. Bell (KY), County of, Kentucky
- 1663. Bellefonte (KY), City of, Kentucky
- 1664. Benham (KY), City of, Kentucky
- 1665. Boone (KY), County of (Fiscal Court), Kentucky
- 1666. Boone (KY), County of (Fiscal Court), Kentucky
- 1667. Boone (KY), County of, Kentucky
- 1668. Bourbon (KY), County of (Fiscal Court), Kentucky
- 1669. Bourbon (KY), County of, Kentucky
- 1670. Boyd (KY), County of (Fiscal Court), Kentucky
- 1671. Boyd (KY), County of, Kentucky
- 1672. Boyle (KY), County of (Fiscal Court), Kentucky
- 1673. Boyle (KY), County of, Kentucky
- 1674. Bracken (KY), County of (Fiscal Court), Kentucky
- 1675. Bracken (KY), County of, Kentucky
- 1676. Breathitt (KY), County of (Fiscal Court), Kentucky
- 1677. Breathitt (KY), County of, Kentucky
- 1678. Breckinridge (KY), County of (Fiscal Court), Kentucky
- 1679. Breckinridge (KY), County of, Kentucky
- 1680. Buckhorn (KY), City of, Kentucky
- 1681. Bullitt (KY), County of (Fiscal Court), Kentucky
- 1682. Bullitt (KY), County of, Kentucky
- 1683. Caldwell (KY), County of (Fiscal Court), Kentucky
- 1684. Caldwell (KY), County of, Kentucky
- 1685. Calloway (KY), County of (Fiscal Court), Kentucky
- 1686. Calloway (KY), County of, Kentucky
- 1687. Campbell (KY), County of (Fiscal Court), Kentucky
- 1688. Campbell (KY), County of, Kentucky
- 1689. Campbellsville (KY), City of, Kentucky
- 1690. Carlisle (KY), County of (Fiscal Court), Kentucky
- 1691. Carlisle (KY), County of, Kentucky
- 1692. Carter (KY), County of (Fiscal Court), Kentucky
- 1693. Carter (KY), County of, Kentucky
- 1694. Casey (KY), County of (Fiscal Court), Kentucky
- 1695. Christian (KY), County of (Fiscal Court), Kentucky
- 1696. Clark (KY), County of (Fiscal Court), Kentucky
- 1697. Clark (KY), County of, Kentucky

- 1698. Clay (KY), County of (Fiscal Court),
Kentucky
- 1699. Clay (KY), County of, Kentucky
- 1700. Clinton (KY), County of (Fiscal Court),
Kentucky
- 1701. Clinton (KY), County of, Kentucky
- 1702. Columbia (KY), City of, Kentucky
- 1703. Covington (KY), City of, Kentucky
- 1704. Cumberland (KY), County of (Fiscal Court),
Kentucky
- 1705. Cumberland (KY), County of, Kentucky
- 1706. Daviess (KY), County of (Fiscal Court),
Kentucky
- 1707. Edmonson (KY), County of (Fiscal Court),
Kentucky
- 1708. Edmonson (KY), County of, Kentucky
- 1709. Elliott (KY), County of (Fiscal Court),
Kentucky
- 1710. Elliott (KY), County of, Kentucky
- 1711. Estill (KY), County of (Fiscal Court),
Kentucky
- 1712. Estill (KY), County of, Kentucky
- 1713. Fleming (KY), County of (Fiscal Court),
Kentucky
- 1714. Fleming (KY), County of, Kentucky
- 1715. Florence (KY), City of, Kentucky
- 1716. Floyd (KY), County of (Fiscal Court),
Kentucky
- 1717. Floyd (KY), County of, Kentucky
- 1718. Franklin (KY), County of (Fiscal Court),
Kentucky
- 1719. Franklin (KY), County of, Kentucky
- 1720. Fulton (KY), County of (Fiscal Court),
Kentucky
- 1721. Fulton (KY), County of, Kentucky
- 1722. Gallatin (KY), County of (Fiscal Court),
Kentucky
- 1723. Gallatin (KY), County of, Kentucky
- 1724. Garrard (KY), County of (Fiscal Court),
Kentucky
- 1725. Garrard (KY), County of, Kentucky
- 1726. Grant (KY), County of (Fiscal Court),
Kentucky
- 1727. Grant (KY), County of, Kentucky
- 1728. Grayson (KY), City of, Kentucky
- 1729. Green (KY), County of (Fiscal Court),
Kentucky
- 1730. Green (KY), County of, Kentucky
- 1731. Greenup (KY), City of, Kentucky
- 1732. Greenup (KY), County of (Fiscal Court),
Kentucky
- 1733. Hancock (KY), County of (Fiscal Court),
Kentucky
- 1734. Hancock (KY), County of, Kentucky
- 1735. Hardin (KY), County of (Fiscal Court),
Kentucky
- 1736. Harlan (KY), City of, Kentucky
- 1737. Harlan (KY), County of (Fiscal Court),
Kentucky
- 1738. Harlan (KY), County of (Fiscal Court),
Kentucky
- 1739. Harlan (KY), County of, Kentucky
- 1740. Harrison (KY), County of (Fiscal Court),
Kentucky
- 1741. Harrison (KY), County of, Kentucky
- 1742. Hart (KY), County of (Fiscal Court),
Kentucky
- 1743. Hart (KY), County of, Kentucky
- 1744. Henderson (KY), City of, Kentucky
- 1745. Henderson (KY), County of (Fiscal Court),
Kentucky
- 1746. Henry (KY), County of (Fiscal Court),
Kentucky
- 1747. Henry (KY), County of, Kentucky
- 1748. Hickman (KY), County of (Fiscal Court),
Kentucky
- 1749. Hickman (KY), County of, Kentucky
- 1750. Hillview (KY), City of, Kentucky
- 1751. Hopkins (KY), County of (Fiscal Court),
Kentucky
- 1752. Hyden (KY), City of, Kentucky
- 1753. Inez (KY), City of, Kentucky
- 1754. Jamestown (KY), City of, Kentucky
- 1755. Jenkins (KY), City of, Kentucky
- 1756. Jessamine (KY), County of (Fiscal Court),
Kentucky
- 1757. Jessamine (KY), County of, Kentucky
- 1758. Kenton (KY), County of (Fiscal Court),
Kentucky
- 1759. Kenton (KY), County of, Kentucky

- 1760. Knott (KY), County of (Fiscal Court),
Kentucky
- 1761. Knott (KY), County of, Kentucky
- 1762. Knox (KY), County of (Fiscal Court),
Kentucky
- 1763. Larue (KY), County of (Fiscal Court),
Kentucky
- 1764. Larue (KY), County of, Kentucky
- 1765. Laurel (KY), County of (Fiscal Court),
Kentucky
- 1766. Lawrence (KY), County of (Fiscal Court),
Kentucky
- 1767. Lawrence (KY), County of, Kentucky
- 1768. Lee (KY), County of (Fiscal Court),
Kentucky
- 1769. Lee (KY), County of, Kentucky
- 1770. Leslie (KY), County of (Fiscal Court),
Kentucky
- 1771. Leslie (KY), County of, Kentucky
- 1772. Letcher (KY), County of (Fiscal Court),
Kentucky
- 1773. Letcher (KY), County of, Kentucky
- 1774. Lewis (KY), County of (Fiscal Court),
Kentucky
- 1775. Lewis (KY), County of, Kentucky
- 1776. Lexington-Fayette County (KY), Urban
Government of, Kentucky
- 1777. Lincoln (KY), County of (Fiscal Court),
Kentucky
- 1778. Lincoln (KY), County of, Kentucky
- 1779. Logan (KY), County of (Fiscal Court),
Kentucky
- 1780. Logan (KY), County of, Kentucky
- 1781. London (KY), City of, Kentucky
- 1782. Louisville/Jefferson (KY), County of,
Kentucky
- 1783. Loyall (KY), City of, Kentucky
- 1784. Lynch (KY), City of, Kentucky
- 1785. Madison (KY), County (Fiscal Court),
Kentucky
- 1786. Manchester (KY), City of, Kentucky
- 1787. Marshall (KY), County of (Fiscal Court),
Kentucky
- 1788. Marshall (KY), County of, Kentucky
- 1789. Martin (KY), County of (Fiscal Court),
Kentucky
- 1790. Martin (KY), County of, Kentucky
- 1791. Mason (KY), County of (Fiscal Court),
Kentucky
- 1792. Mason (KY), County of, Kentucky
- 1793. McCracken (KY), County of (Fiscal Court),
Kentucky
- 1794. McLean (KY), County of (Fiscal Court),
Kentucky
- 1795. Mclean (KY), County of, Kentucky
- 1796. Meade (KY), County of (Fiscal Court),
Kentucky
- 1797. Menifee (KY), County of (Fiscal Court),
Kentucky
- 1798. Mercer (KY), County of (Fiscal Court),
Kentucky
- 1799. Mercer (KY), County of, Kentucky
- 1800. Monroe (KY), County of (Fiscal Court),
Kentucky
- 1801. Monroe (KY), County of, Kentucky
- 1802. Montgomery (KY), County of (Fiscal Court),
Kentucky
- 1803. Montgomery (KY), County of, Kentucky
- 1804. Morehead (KY), City of, Kentucky
- 1805. Morgan (KY), County of (Fiscal Court),
Kentucky
- 1806. Morgan (KY), County of, Kentucky
- 1807. Morganfield (KY), City of, Kentucky
- 1808. Mount Washington (KY), City of, Kentucky
- 1809. Muhlenberg (KY), County of (Fiscal Court),
Kentucky
- 1810. Murray (KY), City of, Kentucky
- 1811. Nelson (KY), County of (Fiscal Court),
Kentucky
- 1812. Nicholas (KY), County of (Fiscal Court),
Kentucky
- 1813. Nicholas (KY), County of, Kentucky
- 1814. Ohio (KY), County of (Fiscal Court),
Kentucky
- 1815. Ohio (KY), County of, Kentucky
- 1816. Oldham (KY), County of (Fiscal Court),
Kentucky
- 1817. Oldham (KY), County of, Kentucky
- 1818. Owen (KY), County of (Fiscal Court),
Kentucky
- 1819. Owensboro (KY), City of, Kentucky

- 1820. Owsley (KY), County of (Fiscal Court), Kentucky
- 1821. Owsley (KY), County of, Kentucky
- 1822. Paducah (KY), City of, Kentucky
- 1823. Paintsville (KY), City of, Kentucky
- 1824. Pendleton (KY), County (Fiscal Court), Kentucky
- 1825. Pendleton (KY), County of, Kentucky
- 1826. Perry (KY), County of (Fiscal Court), Kentucky
- 1827. Perry (KY), County of, Kentucky
- 1828. Pike (KY), County of (Fiscal Court), Kentucky
- 1829. Pike (KY), County of, Kentucky
- 1830. Pineville (KY), City of, Kentucky
- 1831. Pippa Passes (KY), City of, Kentucky
- 1832. Powell (KY), County of (Fiscal Court), Kentucky
- 1833. Powell (KY), County of, Kentucky
- 1834. Prestonsburg (KY), City of, Kentucky
- 1835. Pulaski (KY), County of (Fiscal Court), Kentucky
- 1836. Pulaski (KY), County of, Kentucky
- 1837. Rowan (KY), County of (Fiscal Court), Kentucky
- 1838. Rowan (KY), County of, Kentucky
- 1839. Russell (KY), City of, Kentucky
- 1840. Russell (KY), County of (Fiscal Court), Kentucky
- 1841. Russell Springs (KY), City of, Kentucky
- 1842. Scott (KY), County of (Fiscal Court), Kentucky
- 1843. Shelby (KY), County of (Fiscal Court), Kentucky
- 1844. Shepherdsville (KY), City of, Kentucky
- 1845. South Shore (KY), City of, Kentucky
- 1846. Spencer (KY), County of (Fiscal Court), Kentucky
- 1847. Spencer (KY), County of, Kentucky
- 1848. Taylor (KY), County of (Fiscal Court), Kentucky
- 1849. Taylor (KY), County of, Kentucky
- 1850. Todd (KY), County of (Fiscal Court), Kentucky
- 1851. Todd (KY), County of, Kentucky
- 1852. Union (KY), County of (Fiscal Court), Kentucky
- 1853. Vanceburg (KY), City of, Kentucky
- 1854. Warfield (KY), City of, Kentucky
- 1855. Warren (KY), County of, Kentucky
- 1856. Washington (KY), County of (Fiscal Court), Kentucky
- 1857. Wayne (KY), County of (Fiscal Court), Kentucky
- 1858. Wayne (KY), County of, Kentucky
- 1859. Webster (KY), County of (Fiscal Court), Kentucky
- 1860. Webster (KY), County of, Kentucky
- 1861. West Liberty (KY), City of, Kentucky
- 1862. Whitesburg (KY), City of, Kentucky
- 1863. Whitley (KY), County of (Fiscal Court), Kentucky
- 1864. Whitley (KY), County of, Kentucky
- 1865. Winchester (KY), City of, Kentucky
- 1866. Wolfe (KY), County of (Fiscal Court), Kentucky
- 1867. Wolfe (KY), County of, Kentucky
- 1868. Woodford (KY), County of (Fiscal Court), Kentucky
- 1869. Woodford (KY), County of, Kentucky
- 1870. Worthington (KY), City of, Kentucky
- 1871. Abita Springs (LA), Town of, Louisiana
- 1872. Alexandria (LA), City of, Louisiana
- 1873. Allen (LA), Parish of (Sheriff), Louisiana
- 1874. Ascension (LA), Parish of (Sheriff), Louisiana
- 1875. Ascension (LA), Parish of, Louisiana
- 1876. Ascension (LA), Parish School Board, Louisiana
- 1877. Ascension (LA), Parish of (West Ascension Parish Service District Hospital dba Prevost Memorial Hospital), Louisiana
- 1878. Assumption (LA), Parish of (Police Jury), Louisiana
- 1879. Assumption (LA), Parish of (Sheriff Leland Falcon), Louisiana
- 1880. Assumption (LA), Parish of, Louisiana
- 1881. Avoyelles (LA), Parish of (Police Jury), Louisiana
- 1882. Avoyelles (LA), Parish of (Sheriff), Louisiana

1883. Avoyelles (LA), Parish of (Hospital Service District No. 1 d/b/a Bunkie General Hospital), Louisiana
1884. Avoyelles, (Police Jury of) Parish of, Louisiana
1885. Avoyelles, (Sheriff of) Parish of (LA), Louisiana
1886. Baldwin (LA), Town of, Louisiana
1887. Bastrop (LA), City of, Louisiana
1888. Baton Rouge (LA), City of, Louisiana
1889. Baton Rouge City - East Baton Rouge Parish (LA), Consolidated Government of, Louisiana
1890. Beauregard (LA), Parish of (Police Jury), Louisiana
1891. Beauregard (LA), Parish of, Louisiana
1892. Berwick (LA), Town of, Louisiana
1893. Bienville (LA), Parish of (Sheriff), Louisiana
1894. Bogalusa (LA), City of, Louisiana
1895. Bossier (LA), City of, Louisiana
1896. Bossier (LA), Parish of, Louisiana
1897. Caddo (LA), Parish of, Louisiana
1898. Calcasieu (LA), Parish of, Louisiana
1899. Calcasieu (LA), Parish of (Police Jury), Louisiana
1900. Calcasieu (LA), Parish of (Sheriff), Louisiana
1901. Caldwell (LA), Parish of, Louisiana
1902. Cameron (LA), Parish of, Louisiana
1903. Catahoula (LA), Parish of (Police Jury), Louisiana
1904. Catahoula (LA), Parish of (Sheriff Toney Edwards), Louisiana
1905. Catahoula (LA), Parish of, Louisiana
1906. Claiborne (LA), Parish of, Louisiana
1907. Concordia (LA), Parish of (Sheriff Kenneth Hedrick), Louisiana
1908. Concordia (LA), Parish of, Louisiana
1909. Coroner's Office of St. Tammany Parish (LA), Louisiana
1910. Covington (LA), City of, Louisiana
1911. Delhi (LA), Town of, Louisiana
1912. Donaldsonville (LA), City of, Louisiana
1913. East Baton Rouge (LA), Parish of (Clerk of Court Office), Louisiana
1914. East Baton Rouge (LA), Parish of (Sheriff), Louisiana
1915. East Baton Rouge Parish- Baton Rouge City (LA), Louisiana
1916. East Baton Rouge Parish Clerk of Court Office (LA), Louisiana
1917. East Carroll (LA), Parish of (Police Jury), Louisiana
1918. East Carroll (LA), Parish of (Sheriff), Louisiana
1919. East Carroll (LA), Parish of, Louisiana
1920. Eunice (LA), City of, Louisiana
1921. Evangeline (LA), Parish of (Police Jury), Louisiana
1922. Evangeline (LA), Parish of (Sheriff), Louisiana
1923. Ferriday (LA), Town of, Louisiana
1924. Franklin (LA), City of, Louisiana
1925. Franklin (LA), Parish of, Louisiana
1926. Gramercy (LA), Town of, Louisiana
1927. Grant (LA), Parish of (Police Jury), Louisiana
1928. Grant (LA), Parish of (Sheriff), Louisiana
1929. Grant (LA), Parish of, Louisiana
1930. Gretna (LA), City of, Louisiana
1931. Iberia (LA), Parish of (Sheriff), Louisiana
1932. Iberia (LA), Parish of, Louisiana
1933. Iberville (LA), Parish of (Parish Council), Louisiana
1934. Iberville (LA), Parish of, Louisiana
1935. Jackson (LA), Parish of (Police Jury), Louisiana
1936. Jackson (LA), Parish of (Sheriff), Louisiana
1937. Jackson (LA), Parish of, Louisiana
1938. Jean Lafitte (LA), Town of, Louisiana
1939. Jefferson (LA), Parish of (Coroner's Office), Louisiana
1940. Jefferson (LA), Parish of (Hospital), Louisiana
1941. Jefferson (LA), Parish of (Hospital Service District No. 1), Louisiana
1942. Jefferson (LA), Parish of (Hospital Service District No. 2), Louisiana
1943. Jefferson (LA), Parish of (Sheriff), Louisiana
1944. Jefferson (LA), Parish of, Louisiana
1945. Jefferson Davis (LA), Parish of, Louisiana

1946. Jefferson Davis (LA), Parish of (Police Jury), Louisiana
1947. Jefferson Davis (LA), Parish of (Sheriff), Louisiana
1948. Jefferson Parish Coroner's Office (LA), Louisiana
1949. Kenner (LA), City of, Louisiana
1950. Lafayette (LA), Parish of (Sheriff), Louisiana
1951. Lafourche (LA), Parish (Government), Louisiana
1952. Lafourche (LA), Parish of, Louisiana
1953. LaFourche Parish School Board (LA), Louisiana
1954. Lake Charles (LA), City of, Louisiana
1955. Lake Providence (LA), Town of, Louisiana
1956. LaSalle (LA), Parish of, Louisiana
1957. LaSalle (LA), Parish of (Hospital), Louisiana
1958. LaSalle (LA), Parish of (Hospital Service District No. 1 d/b/a Hardtner Medical Center), Louisiana
1959. Lincoln (LA), Parish of (Sheriff), Louisiana
1960. Livingston (LA), Parish of (Sheriff), Louisiana
1961. Livingston (LA), Parish of, Louisiana
1962. Lutcher (LA), Town of, Louisiana
1963. Madisonville (LA), Town of, Louisiana
1964. Mandeville (LA), City of, Louisiana
1965. Monroe (LA), City of, Louisiana
1966. Morehouse (LA), Parish of, Louisiana
1967. Morehouse (LA), Parish of (Police Jury), Louisiana
1968. Morehouse (LA), Parish of (Sheriff), Louisiana
1969. Morgan (LA), City of, Louisiana
1970. Natchitoches (LA), City of, Louisiana
1971. Natchitoches (LA), Parish of (Parish Council), Louisiana
1972. Natchitoches (LA), Parish of, Louisiana
1973. New Iberia (LA), City of, Louisiana
1974. New Orleans (LA), City of (Sheriff), Louisiana
1975. New Orleans (LA), City of, Louisiana
1976. New Orleans City - Orleans Parish (LA), Consolidated Government of, Louisiana
1977. New Roads (LA), City of, Louisiana
1978. Opelousas (LA), City of, Louisiana
1979. Opelousas (LA), City of (General Hospital Authority), Louisiana
1980. Orleans (LA), Parish of (Sheriff), Louisiana
1981. Orleans Parish-New Orleans City (LA), Louisiana
1982. Ouachita (LA), Parish of (Police Jury), Louisiana
1983. Ouachita (LA), Parish of (Sheriff), Louisiana
1984. Patterson (LA), City of, Louisiana
1985. Pearl River (LA), Town of, Louisiana
1986. Pineville (LA), City of, Louisiana
1987. Pointe Coupee (LA), Parish of (Police Jury), Louisiana
1988. Pointe Coupee (LA), Parish of, Louisiana
1989. Rapides (LA), Parish of, Louisiana
1990. Rapides (LA), Parish of (District Attorney Phillip Terrell), Louisiana
1991. Rapides (LA), (Police Jury) Parish of, Louisiana
1992. Rapides (LA), Parish of (Sheriff), Louisiana
1993. Red River (LA), Parish of, Louisiana
1994. Richland (LA), Parish of (Sheriff), Louisiana
1995. Richland (LA), Parish of, Louisiana
1996. Richwood (LA), Town of, Louisiana
1997. Sabine (LA), Parish of (Police Jury), Louisiana
1998. Sabine (LA), Parish of (Sheriff), Louisiana
1999. Sabine (LA), Parish of, Louisiana
2000. Saint Martinville (LA), City of, Louisiana
2001. Shreveport (LA), City of, Louisiana
2002. Slidell (LA), City of, Louisiana
2003. St. Bernard (LA), Parish of (Coroner Dr. Bryan Bertucci), Louisiana
2004. St. Bernard (LA), Parish of (Sheriff), Louisiana
2005. St. Bernard (LA), Parish of, Louisiana
2006. St. Bernard Parish Coroner's Office (LA), Louisiana
2007. St. Bernard Parish School Board (LA), Louisiana
2008. St. Charles (LA), Parish of (Sheriff), Louisiana
2009. St. Charles (LA), Parish of, Louisiana

- 2010. St. James (LA), Parish of (School Board), Louisiana
- 2011. St. James (LA), Parish of, Louisiana
- 2012. St. John The Baptist (LA), Parish of, Louisiana
- 2013. St. Landry (LA), Parish of (President), Louisiana
- 2014. St. Landry (LA), Parish of (Sheriff), Louisiana
- 2015. St. Landry (LA), Parish of, Louisiana
- 2016. St. Martin (LA), Parish of, Louisiana
- 2017. St. Martinville (LA), City of, Louisiana
- 2018. St. Mary (LA), Parish of (Sheriff), Louisiana
- 2019. St. Mary (LA), Parish of, Louisiana
- 2020. St. Tammany (LA), Parish (Government), Louisiana
- 2021. St. Tammany (LA), Parish of (Coroner's Office), Louisiana
- 2022. St. Tammany (LA), Parish of (Sheriff), Louisiana
- 2023. St. Tammany (LA), Parish of, Louisiana
- 2024. Tensas (LA), Parish of (Sheriff), Louisiana
- 2025. Tensas (LA), Parish of, Louisiana
- 2026. Terrebonne (LA), Parish of (Consolidated Government), Louisiana
- 2027. Terrebonne (LA), Parish of (Sheriff), Louisiana
- 2028. Union (LA), Parish of (Sheriff), Louisiana
- 2029. Union (LA), Parish of, Louisiana
- 2030. Vermilion (LA), Parish of (Police Jury), Louisiana
- 2031. Vermilion (LA), Parish of, Louisiana
- 2032. Vernon (LA), Parish of (Police Jury), Louisiana
- 2033. Vernon (LA), Parish of (Sheriff), Louisiana
- 2034. Vernon (LA), Parish of, Louisiana
- 2035. Washington (LA), Parish of (Sheriff), Louisiana
- 2036. Washington (LA), Parish of, Louisiana
- 2037. Webster (LA), Parish of, Louisiana
- 2038. West Baton Rouge (LA), Parish of, Louisiana
- 2039. West Carroll (LA), Parish of (Police Jury), Louisiana
- 2040. West Carroll (LA), Parish of (Sheriff), Louisiana
- 2041. West Carroll (LA), Parish of, Louisiana
- 2042. West Monroe (LA), City of, Louisiana
- 2043. Westwego (LA), City of, Louisiana
- 2044. Winn (LA), Parish of (DA), Louisiana
- 2045. Winn (LA), Parish of (Police Jury), Louisiana
- 2046. Winn (LA), Parish of, Louisiana
- 2047. Androscoggin (ME), County of, Maine
- 2048. Aroostook (ME), County of, Maine
- 2049. Auburn (ME), City of, Maine
- 2050. Augusta (ME), City of, Maine
- 2051. Bangor (ME), City of, Maine
- 2052. Biddeford (ME), City of, Maine
- 2053. Calais (ME), City of, Maine
- 2054. Cumberland (ME), County of, Maine
- 2055. Kennebec (ME), County of, Maine
- 2056. Knox (ME), County of, Maine
- 2057. Lewiston (ME), City of, Maine
- 2058. Lincoln (ME), County of, Maine
- 2059. Penobscot (ME), County of, Maine
- 2060. Portland (ME), City of, Maine
- 2061. Rockland (ME), City of, Maine
- 2062. Saco (ME), City of, Maine
- 2063. Sagadahoc (ME), County of, Maine
- 2064. Sanford (ME), City of, Maine
- 2065. Somerset (ME), County of, Maine
- 2066. Waldo (ME), County of, Maine
- 2067. Washington (ME), County of, Maine
- 2068. Waterville (ME), City of, Maine
- 2069. York (ME), County of, Maine
- 2070. Aberdeen (MD), City of, Maryland
- 2071. Allegany (MD), County of, Maryland
- 2072. Annapolis (MD), City of, Maryland
- 2073. Anne Arundel (MD), County of, Maryland
- 2074. Baltimore (MD), County of, Maryland
- 2075. Baltimore (MD), City of, Maryland
- 2076. Baltimore (MD), City of (Board of School Commissioners), Maryland
- 2077. Baltimore (MD), City of (Mayor and City Council), Maryland
- 2078. Bel Air (MD), Town of, Maryland
- 2079. Berlin (MD), City of, Maryland
- 2080. Bowie (MD), City of, Maryland

- 2081. Calvert (MD), County of (Commissioners), Maryland
- 2082. Cambridge (MD), City of, Maryland
- 2083. Caroline (MD), County of, Maryland
- 2084. Carroll (MD), County of (Board of Commissioners), Maryland
- 2085. Cecil (MD), County of, Maryland
- 2086. Charles (MD), County of (Commissioners), Maryland
- 2087. Charlestown (MD), Town of, Maryland
- 2088. Cottage City (MD), Town of, Maryland
- 2089. Cumberland (MD), City of, Maryland
- 2090. Dorchester (MD), County of, Maryland
- 2091. Forest Heights (MD), Town of, Maryland
- 2092. Frederick (MD), City of, Maryland
- 2093. Frederick (MD), County of, Maryland
- 2094. Frostburg (MD) City of, Maryland
- 2095. Garrett (MD), County of, Maryland
- 2096. Grantsville (MD), Town of, Maryland
- 2097. Hagerstown (MD), City of, Maryland
- 2098. Harford (MD) County of, Maryland
- 2099. Havre De Grace (MD), City of, Maryland
- 2100. Havre De Grace (MD), Mayor and Council of, Maryland
- 2101. Howard (MD), County of, Maryland
- 2102. Laurel (MD), City of, Maryland
- 2103. Laurel (MD), Mayor and City Council of, Maryland
- 2104. Mayor and City Council of Baltimore (MD), Maryland
- 2105. Mayor and Common Council of Westminster (MD), Maryland
- 2106. Mayor and Council of Rockville (MD), Maryland
- 2107. Montgomery (MD), County of, Maryland
- 2108. Mount Rainier (MD), City of, Maryland
- 2109. Mountain Lake Park (MD), Town of, Maryland
- 2110. North Brentwood (MD), Town of, Maryland
- 2111. North East (MD), Town of, Maryland
- 2112. Oakland (MD), Town of, Maryland
- 2113. Perryville (MD), Town of, Maryland
- 2114. Prince George's (MD), County of, Maryland
- 2115. Rockville (MD), City of (Mayor and Common Council), Maryland
- 2116. Seat Pleasant (MD), City of, Maryland
- 2117. Somerset (MD), County of, Maryland
- 2118. St. Mary's (MD), County of, Maryland
- 2119. St. Mary's (MD), County of (Commissioners), Maryland
- 2120. Talbot (MD), County of, Maryland
- 2121. Upper Marlboro (MD), Town of, Maryland
- 2122. Vienna (MD), Town of, Maryland
- 2123. Washington (MD), County of (Board of County Commissioners), Maryland
- 2124. Washington (MD), County of, Maryland
- 2125. Washington County (MD), County of (Board of Commissioners), Maryland
- 2126. Westminster (MD), City of (Mayor and Common Council), Maryland
- 2127. Westminster (MD), City of, Maryland
- 2128. Wicomico (MD), County of, Maryland
- 2129. Acushnet (MA), Town of, Massachusetts
- 2130. Agawam (MA), City of, Massachusetts
- 2131. Amesbury (MA), City of, Massachusetts
- 2132. Andover (MA), Town of, Massachusetts
- 2133. Aquinnah (MA), Town of, Massachusetts
- 2134. Athol (MA), Town of, Massachusetts
- 2135. Auburn (MA), Town of, Massachusetts
- 2136. Ayer (MA), Town of, Massachusetts
- 2137. Barnstable (MA), Town of, Massachusetts
- 2138. Belchertown (MA), Town of, Massachusetts
- 2139. Beverly (MA), City of, Massachusetts
- 2140. Billerica (MA), Town of, Massachusetts
- 2141. Boston (MA), City of, Massachusetts
- 2142. Braintree (MA), Town of, Massachusetts
- 2143. Brewster (MA), Town of, Massachusetts
- 2144. Bridgewater (MA), Town of, Massachusetts
- 2145. Brockton (MA), City of, Massachusetts
- 2146. Brookline (MA), Town of, Massachusetts
- 2147. Cambridge (MA), City of, Massachusetts
- 2148. Canton (MA), Town of, Massachusetts
- 2149. Carver (MA), Town of, Massachusetts
- 2150. Charlton (MA), Town of, Massachusetts
- 2151. Chelmsford (MA), Town of, Massachusetts

- 2152. Chelsea (MA), City of, Massachusetts
- 2153. Chicopee (MA), City of, Massachusetts
- 2154. Clarksburg (MA), Town of, Massachusetts
- 2155. Clinton (MA), Town of, Massachusetts
- 2156. Danvers (MA), Town of, Massachusetts
- 2157. Dedham (MA), Town of, Massachusetts
- 2158. Dennis (MA), Town of, Massachusetts
- 2159. Douglas (MA), Town of, Massachusetts
- 2160. Dudley (MA), Town of, Massachusetts
- 2161. East Bridgewater (MA), Town of,
Massachusetts
- 2162. Eastham (MA), Town of, Massachusetts
- 2163. Easthampton (MA), City of, Massachusetts
- 2164. Easton (MA), Town of, Massachusetts
- 2165. Everett (MA), City of, Massachusetts
- 2166. Fairhaven (MA), Town of, Massachusetts
- 2167. Fall River (MA), City of, Massachusetts
- 2168. Falmouth (MA), Town of, Massachusetts
- 2169. Fitchburg (MA), City of, Massachusetts
- 2170. Framingham (MA), City of, Massachusetts
- 2171. Freetown (MA), Town of, Massachusetts
- 2172. Georgetown (MA), Town of, Massachusetts
- 2173. Gloucester (MA), City of, Massachusetts
- 2174. Grafton (MA), Town of, Massachusetts
- 2175. Greenfield (MA), City of, Massachusetts
- 2176. Hanson (MA), Town of, Massachusetts
- 2177. Haverhill (MA), City of, Massachusetts
- 2178. Holliston (MA), Town of, Massachusetts
- 2179. Holyoke (MA), City of, Massachusetts
- 2180. Hopedale (MA), Town of, Massachusetts
- 2181. Hull (MA), Town of, Massachusetts
- 2182. Kingston (MA), Town of, Massachusetts
- 2183. Lakeville (MA), Town of, Massachusetts
- 2184. Leicester (MA), Town of, Massachusetts
- 2185. Leominster (MA), City of, Massachusetts
- 2186. Leverett (MA), Town of, Massachusetts
- 2187. Longmeadow (MA), Town of, Massachusetts
- 2188. Lowell (MA), City of, Massachusetts
- 2189. Ludlow (MA), Town of, Massachusetts
- 2190. Lunenburg (MA), Town of, Massachusetts
- 2191. Lynn (MA), City of, Massachusetts
- 2192. Lynnfield (MA), Town of, Massachusetts
- 2193. Malden (MA), City of, Massachusetts
- 2194. Marblehead (MA), Town of, Massachusetts
- 2195. Marshfield (MA), Town of, Massachusetts
- 2196. Mashpee (MA), Town of, Massachusetts
- 2197. Mattapoisett (MA), Town of, Massachusetts
- 2198. Medford (MA), City of, Massachusetts
- 2199. Melrose (MA), City of, Massachusetts
- 2200. Methuen (MA), City of, Massachusetts
- 2201. Middleborough (MA), Town of,
Massachusetts
- 2202. Milford (MA), Town of, Massachusetts
- 2203. Millbury (MA), Town of, Massachusetts
- 2204. Millis (MA), Town of, Massachusetts
- 2205. Nantucket (MA), Town of, Massachusetts
- 2206. Natick (MA), Town of, Massachusetts
- 2207. New Bedford (MA), City of, Massachusetts
- 2208. Newburyport (MA), City of, Massachusetts
- 2209. North Adams (MA), City of, Massachusetts
- 2210. North Andover (MA), Town of,
Massachusetts
- 2211. North Attleborough (MA), Town of,
Massachusetts
- 2212. North Reading (MA), Town of,
Massachusetts
- 2213. Northampton (MA), City of, Massachusetts
- 2214. Northbridge (MA), Town of, Massachusetts
- 2215. Norton (MA), Town of, Massachusetts
- 2216. Norwell (MA), Town of, Massachusetts
- 2217. Norwood (MA), Town of, Massachusetts
- 2218. Orange (MA), Town of, Massachusetts
- 2219. Oxford (MA), Town of, Massachusetts
- 2220. Palmer (MA), Town of, Massachusetts
- 2221. Peabody (MA), City of, Massachusetts
- 2222. Pembroke (MA), Town of, Massachusetts
- 2223. Pittsfield (MA), City of, Massachusetts
- 2224. Plainville (MA), Town of, Massachusetts
- 2225. Plymouth (MA), Town of, Massachusetts
- 2226. Provincetown (MA), Town of, Massachusetts
- 2227. Quincy (MA), City of, Massachusetts
- 2228. Randolph (MA), Town of, Massachusetts
- 2229. Rehoboth (MA), Town of, Massachusetts
- 2230. Revere (MA), City of, Massachusetts
- 2231. Rockland (MA), Town of, Massachusetts

- 2232. Salem (MA), City of, Massachusetts
- 2233. Salisbury (MA), Town of, Massachusetts
- 2234. Sandwich (MA), Town of, Massachusetts
- 2235. Scituate (MA), Town of, Massachusetts
- 2236. Seekonk (MA), Town of, Massachusetts
- 2237. Sheffield (MA), Town of, Massachusetts
- 2238. Shirley (MA), Town of, Massachusetts
- 2239. Somerset (MA), Town of, Massachusetts
- 2240. Somerville (MA), City of, Massachusetts
- 2241. South Hadley (MA), Town of, Massachusetts
- 2242. Southbridge (MA), City of, Massachusetts
- 2243. Spencer (MA), Town of, Massachusetts
- 2244. Springfield (MA), City of, Massachusetts
- 2245. Stoneham (MA), Town of, Massachusetts
- 2246. Stoughton (MA), Town of, Massachusetts
- 2247. Sturbridge (MA), Town of, Massachusetts
- 2248. Sudbury (MA), Town of, Massachusetts
- 2249. Sutton (MA), Town of, Massachusetts
- 2250. Swampscott (MA), Town of, Massachusetts
- 2251. Templeton (MA), Town of, Massachusetts
- 2252. Tewksbury (MA), Town of, Massachusetts
- 2253. Truro (MA), Town of, Massachusetts
- 2254. Tyngsborough (MA), Town of, Massachusetts
- 2255. Upton (MA), Town of, Massachusetts
- 2256. Wakefield (MA), Town of, Massachusetts
- 2257. Walpole (MA), Town of, Massachusetts
- 2258. Ware (MA), Town of, Massachusetts
- 2259. Warren (MA), Town of, Massachusetts
- 2260. Watertown (MA), City of, Massachusetts
- 2261. Wellfleet (MA), Town of, Massachusetts
- 2262. West Boylston (MA), Town of,
Massachusetts
- 2263. West Bridgewater (MA), Town of,
Massachusetts
- 2264. West Springfield (MA), City of,
Massachusetts
- 2265. West Tisbury (MA), Town of, Massachusetts
- 2266. Westborough (MA), Town of, Massachusetts
- 2267. Westford (MA), Town of, Massachusetts
- 2268. Weymouth (MA), Town of, Massachusetts
- 2269. Williamsburg (MA), Town of, Massachusetts
- 2270. Wilmington (MA), Town of, Massachusetts
- 2271. Winchendon (MA), Town of, Massachusetts
- 2272. Winthrop (MA), City of, Massachusetts
- 2273. Woburn (MA), City of, Massachusetts
- 2274. Worcester (MA), City of, Massachusetts
- 2275. Alcona (MI), County of, Michigan
- 2276. Alger (MI), County of, Michigan
- 2277. Alpena (MI), County of, Michigan
- 2278. Antrim (MI), County of, Michigan
- 2279. Arenac (MI), County of, Michigan
- 2280. Baraga (MI), County of, Michigan
- 2281. Bay (MI), County of, Michigan
- 2282. Benzie (MI), County of, Michigan
- 2283. Berrien (MI), County of, Michigan
- 2284. Branch (MI), County of, Michigan
- 2285. Calhoun (MI), County of, Michigan
- 2286. Cannon (MI), Township of, Michigan
- 2287. Canton (MI), Charter Township of, Michigan
- 2288. Cass (MI), County of, Michigan
- 2289. Charlevoix (MI), County of, Michigan
- 2290. Cheboygan (MI), County of, Michigan
- 2291. Chippewa (MI), County of, Michigan
- 2292. Clinton (MI), Charter Township of, Michigan
- 2293. Clinton (MI), County of, Michigan
- 2294. Crawford (MI), County of, Michigan
- 2295. Delta (MI), County of, Michigan
- 2296. Detroit (MI), City of, Michigan
- 2297. Dickinson (MI), County of, Michigan
- 2298. East Lansing (MI), City of, Michigan
- 2299. Eaton (MI), County of, Michigan
- 2300. Escanaba (MI), City of, Michigan
- 2301. Flint (MI), City of, Michigan
- 2302. Genesee (MI), County of, Michigan
- 2303. Grand Rapids (MI), City of, Michigan
- 2304. Grand Traverse (MI), County of, Michigan
- 2305. Gratiot (MI), County of, Michigan
- 2306. Harrison (MI), Charter Township of,
Michigan
- 2307. Hillsdale (MI), County of, Michigan
- 2308. Houghton (MI), County of, Michigan
- 2309. Huron (MI), Charter Township of, Michigan
- 2310. Ingham (MI), County of, Michigan
- 2311. Ionia (MI), County of, Michigan
- 2312. Iosco (MI), County of, Michigan

- 2313. Iron (MI), County of, Michigan
- 2314. Iron Mountain (MI), City of, Michigan
- 2315. Isabella (MI), County of, Michigan
- 2316. Jackson (MI), City of, Michigan
- 2317. Kalamazoo (MI), County of, Michigan
- 2318. Kent (MI), County of, Michigan
- 2319. Lake (MI), County of, Michigan
- 2320. Lansing (MI), City of, Michigan
- 2321. Leelanau (MI), County of, Michigan
- 2322. Lenawee (MI), County of, Michigan
- 2323. Livingston (MI), County of, Michigan
- 2324. Livonia (MI), City of, Michigan
- 2325. Luce (MI), County of, Michigan
- 2326. Macomb (MI), County of, Michigan
- 2327. Manistee (MI), County of, Michigan
- 2328. Marquette (MI), County of, Michigan
- 2329. Mason (MI), County of, Michigan
- 2330. Monroe (MI), County of, Michigan
- 2331. Montcalm (MI), County of, Michigan
- 2332. Montmorency (MI), County of, Michigan
- 2333. Muskegon (MI), County of, Michigan
- 2334. Newaygo (MI), County of, Michigan
- 2335. Northville (MI), Charter Township of, Michigan
- 2336. Oakland (MI), County of, Michigan
- 2337. Oceana (MI), County of, Michigan
- 2338. Ogemaw (MI), County of, Michigan
- 2339. Ontonagon (MI), County of, Michigan
- 2340. Osceola (MI), County of, Michigan
- 2341. Otsego (MI), County of, Michigan
- 2342. Pittsfield (MI), Charter Township of, Michigan
- 2343. Pontiac (MI), City of, Michigan
- 2344. Presque Isle (MI), County of, Michigan
- 2345. Romulus (MI), City of, Michigan
- 2346. Roscommon (MI), County of, Michigan
- 2347. Saginaw (MI), County of, Michigan
- 2348. Sanilac (MI), County of, Michigan
- 2349. Sault Ste. Marie (MI), City of, Michigan
- 2350. Shiawassee (MI), County of, Michigan
- 2351. St. Clair (MI), County of, Michigan
- 2352. Sterling Heights (MI), City of, Michigan
- 2353. Traverse City (MI), City of, Michigan
- 2354. Tuscola (MI), County of, Michigan
- 2355. Van Buren (MI), Charter Township of, Michigan
- 2356. Warren (MI), City of, Michigan
- 2357. Washtenaw (MI), County of, Michigan
- 2358. Wayne (MI), City of, Michigan
- 2359. Wayne (MI), County of, Michigan
- 2360. Westland (MI), City of, Michigan
- 2361. Wexford (MI), County of, Michigan
- 2362. Anoka (MN), County of, Minnesota
- 2363. Beltrami (MN), County of, Minnesota
- 2364. Big Stone (MN), County of, Minnesota
- 2365. Carlton (MN), County of, Minnesota
- 2366. Carver (MN), County of, Minnesota
- 2367. Coon Rapids (MN), City of, Minnesota
- 2368. Dakota (MN), County of, Minnesota
- 2369. Douglas (MN), County of, Minnesota
- 2370. Duluth (MN), City of, Minnesota
- 2371. Freeborn (MN), County of, Minnesota
- 2372. Hennepin (MN), County of, Minnesota
- 2373. Itasca (MN), County of, Minnesota
- 2374. McLeod (MN), County of, Minnesota
- 2375. Meeker (MN), County of, Minnesota
- 2376. Minneapolis (MN), City of, Minnesota
- 2377. Morrison (MN), County of, Minnesota
- 2378. Mower (MN), County of, Minnesota
- 2379. North St. Paul (MN), City of, Minnesota
- 2380. Olmsted (MN), County of, Minnesota
- 2381. Pine (MN), County of, Minnesota
- 2382. Proctor (MN), City of, Minnesota
- 2383. Ramsey (MN), County of, Minnesota
- 2384. Rochester (MN), City of, Minnesota
- 2385. Roseau (MN), County of, Minnesota
- 2386. Saint Paul (MN), City of, Minnesota
- 2387. Sibley (MN), County of, Minnesota
- 2388. St Louis (MN), County of, Minnesota
- 2389. St. Paul (MN), City of, Minnesota
- 2390. Steele (MN), County of, Minnesota
- 2391. Waseca (MN), County of, Minnesota
- 2392. Washington (MN), County of, Minnesota
- 2393. Winona (MN), County of, Minnesota

2394. Wright (MN), County of, Minnesota
2395. Yellow Medicine (MN), County of, Minnesota
2396. Adams (MS), County of, Mississippi
2397. Amite (MS), County of, Mississippi
2398. Amory (MS), City of, Mississippi
2399. Arcola (MS), Town of, Mississippi
2400. Attala (MS), County of, Mississippi
2401. Benton (MS), County of, Mississippi
2402. Bolivar (MS), County of, Mississippi
2403. Brookhaven (MS), City of, Mississippi
2404. Caledonia (MS), Town of, Mississippi
2405. Carroll (MS), County of, Mississippi
2406. Centreville (MS), Town of, Mississippi
2407. Charleston (MS), City of, Mississippi
2408. Chickasaw (MS), County of, Mississippi
2409. Claiborne (MS), County of, Mississippi
2410. Clarke (MS), County of, Mississippi
2411. Clarksdale (MS), City of, Mississippi
2412. Cleveland (MS), City of, Mississippi
2413. Columbia (MS), City of, Mississippi
2414. Columbus (MS), City of, Mississippi
2415. Copiah (MS), County of, Mississippi
2416. Covington (MS), County of, Mississippi
2417. DeSoto (MS), County of, Mississippi
2418. Diamondhead (MS), City of, Mississippi
2419. Forrest (MS), County of, Mississippi
2420. Franklin (MS), County of, Mississippi
2421. Gautier (MS), City of, Mississippi
2422. George (MS), County of, Mississippi
2423. Greene (MS), County of, Mississippi
2424. Greenwood (MS), City of, Mississippi
2425. Grenada (MS), City of, Mississippi
2426. Grenada (MS), County of, Mississippi
2427. Gulfport (MS), City of, Mississippi
2428. Hancock (MS), County of, Mississippi
2429. Harrison (MS), County of, Mississippi
2430. Hattiesburg (MS), City of, Mississippi
2431. Hinds (MS), County of, Mississippi
2432. Holly Springs (MS), City of, Mississippi
2433. Holmes (MS), County of, Mississippi
2434. Humphreys (MS), County of, Mississippi
2435. Indianola (MS), City of, Mississippi
2436. Issaquena (MS), County of, Mississippi
2437. Itawamba (MS), County of, Mississippi
2438. Iuka (MS), City of, Mississippi
2439. Jackson (MS), City of, Mississippi
2440. Jackson (MS), County of, Mississippi
2441. Jefferson (MS), County of, Mississippi
2442. Jefferson Davis (MS), County of, Mississippi
2443. Jones (MS), County of, Mississippi
2444. Jonestown (MS), City of, Mississippi
2445. Kemper (MS), County of, Mississippi
2446. Kosciusko (MS), City of, Mississippi
2447. Lafayette (MS), County of, Mississippi
2448. Lauderdale (MS), County of, Mississippi
2449. Laurel (MS), City of, Mississippi
2450. Lawrence (MS), County of, Mississippi
2451. Leakesville (MS), Town of, Mississippi
2452. Lee (MS), County of, Mississippi
2453. Leflore (MS), County of, Mississippi
2454. Lincoln (MS), County of, Mississippi
2455. Long Beach (MS), City of, Mississippi
2456. Lumberton (MS), City of, Mississippi
2457. Madison (MS), County of, Mississippi
2458. Marion (MS), County of, Mississippi
2459. Marshall (MS), County of, Mississippi
2460. McLain (MS), Town of, Mississippi
2461. Meridian (MS), City of, Mississippi
2462. Monroe (MS), County of, Mississippi
2463. Morton (MS), City of, Mississippi
2464. Moss Point (MS), City of, Mississippi
2465. Mound Bayou (MS), City of, Mississippi
2466. Neshoba (MS), County of, Mississippi
2467. Nettleton (MS), City of, Mississippi
2468. New Albany (MS), City of, Mississippi
2469. Ocean Springs (MS), City of, Mississippi
2470. Panola (MS), County of, Mississippi
2471. Pascagoula (MS), City of, Mississippi
2472. Pearl River (MS), County of, Mississippi
2473. Perry (MS), County of, Mississippi
2474. Philadelphia (MS), City of, Mississippi
2475. Prentiss (MS), County of, Mississippi
2476. Quitman (MS), City of, Mississippi

- 2477. Scott (MS), County of, Mississippi
- 2478. Shannon (MS), City of, Mississippi
- 2479. Shannon (MS), Town of, Mississippi
- 2480. Shubuta (MS), Town of, Mississippi
- 2481. Starkville (MS), City of, Mississippi
- 2482. Stone (MS), County of, Mississippi
- 2483. Summit (MS), Town of, Mississippi
- 2484. Sunflower (MS), County of, Mississippi
- 2485. Tallahatchie (MS), City of, Mississippi
- 2486. Tallahatchie (MS), County of, Mississippi
- 2487. Tate (MS), County of, Mississippi
- 2488. Tippah (MS), County of, Mississippi
- 2489. Tishomingo (MS), County of, Mississippi
- 2490. Tunica (MS), County of, Mississippi
- 2491. Tupelo (MS), City of, Mississippi
- 2492. Union (MS), County of, Mississippi
- 2493. Verona (MS), City of, Mississippi
- 2494. Vicksburg (MS), City of, Mississippi
- 2495. Walthall (MS), County of, Mississippi
- 2496. Washington (MS), County of, Mississippi
- 2497. Wayne (MS), County of, Mississippi
- 2498. Waynesboro (MS), City of, Mississippi
- 2499. Webb (MS), Town of, Mississippi
- 2500. Wiggins (MS), City of, Mississippi
- 2501. Yalobusha (MS), County of, Mississippi
- 2502. Adair (MO), County of, Missouri
- 2503. Andrew (MO), County of, Missouri
- 2504. Atchison (MO), County of, Missouri
- 2505. Audrain (MO), County of, Missouri
- 2506. Barry (MO), County of, Missouri
- 2507. Barton (MO), County of, Missouri
- 2508. Boone (MO), County of, Missouri
- 2509. Buchanan (MO), County of, Missouri
- 2510. Butler (MO), County of, Missouri
- 2511. Callaway (MO), County of, Missouri
- 2512. Camden (MO), County of, Missouri
- 2513. Cape Girardeau (MO), County of, Missouri
- 2514. Cass (MO), County of, Missouri
- 2515. Chariton (MO), County of, Missouri
- 2516. Christian (MO), County of, Missouri
- 2517. Clinton (MO), County of, Missouri
- 2518. Cole (MO), County of, Missouri
- 2519. Crawford (MO), County of, Missouri
- 2520. Dade (MO), County of, Missouri
- 2521. DeKalb (MO), County of, Missouri
- 2522. Dent (MO), County of, Missouri
- 2523. Douglas (MO), County of, Missouri
- 2524. Dunklin (MO), County of, Missouri
- 2525. Franklin (MO), County of, Missouri
- 2526. Gasconade (MO), County of, Missouri
- 2527. Greene (MO), County of, Missouri
- 2528. Grundy (MO), County of, Missouri
- 2529. Harrisonville (MO), City of, Missouri
- 2530. Henry (MO), County of, Missouri
- 2531. Hickory (MO), County of, Missouri
- 2532. Howell (MO), County of, Missouri
- 2533. Independence (MO), City of, Missouri
- 2534. Iron (MO), County of, Missouri
- 2535. Jackson (MO), County of, Missouri
- 2536. Jasper (MO), County of, Missouri
- 2537. Jefferson (MO), County of, Missouri
- 2538. Johnson (MO), County of, Missouri
- 2539. Joplin (MO), City of, Missouri
- 2540. Kansas City (MO), City of, Missouri
- 2541. Knox (MO), County of, Missouri
- 2542. Lafayette (MO), County of, Missouri
- 2543. Lawrence (MO), County of, Missouri
- 2544. Lewis (MO), County of, Missouri
- 2545. Lincoln (MO), County of, Missouri
- 2546. Livingston (MO), County of, Missouri
- 2547. Madison (MO), County of, Missouri
- 2548. Maries (MO), County of, Missouri
- 2549. McDonald (MO), County of, Missouri
- 2550. Miller (MO), County of, Missouri
- 2551. Moniteau (MO), County of, Missouri
- 2552. Montgomery (MO), County of, Missouri
- 2553. Morgan (MO), County of, Missouri
- 2554. New Madrid (MO), County of, Missouri
- 2555. Nodaway (MO), County of, Missouri
- 2556. Osage (MO), County of, Missouri
- 2557. Ozark (MO), County of, Missouri
- 2558. Pemiscot (MO), County of, Missouri
- 2559. Perry (MO), County of, Missouri
- 2560. Pettis (MO), County of, Missouri

- 2561. Phelps (MO), County of, Missouri
- 2562. Pike (MO), County of, Missouri
- 2563. Polk (MO), County of, Missouri
- 2564. Pulaski (MO), County of, Missouri
- 2565. Ralls (MO), County of, Missouri
- 2566. Randolph (MO), County of, Missouri
- 2567. Ray (MO), County of, Missouri
- 2568. Reynolds (MO), County of, Missouri
- 2569. Ripley (MO), County of, Missouri
- 2570. Saint Joseph (MO), City of, Missouri
- 2571. Schuyler (MO), County of, Missouri
- 2572. Scott (MO), County of, Missouri
- 2573. Sedalia (MO), City of, Missouri
- 2574. Shannon (MO), County of, Missouri
- 2575. Shelby (MO), County of, Missouri
- 2576. Springfield (MO), City of, Missouri
- 2577. St. Charles (MO), County of, Missouri
- 2578. St. Clair (MO), County of, Missouri
- 2579. St. Francois (MO), County of, Missouri
- 2580. St. Charles (MO), County of, Missouri
- 2581. St. Clair (MO), County of, Missouri
- 2582. St. Francois (MO), County of, Missouri
- 2583. St. Joseph (MO), City of, Missouri
- 2584. St. Louis (MO), City of, Missouri
- 2585. St. Louis (MO), County of, Missouri
- 2586. Ste. Genevieve (MO), County of, Missouri
- 2587. Stone (MO), County of, Missouri
- 2588. Taney (MO), County of, Missouri
- 2589. Texas (MO), County of, Missouri
- 2590. Vernon (MO), County of, Missouri
- 2591. Warren (MO), County of, Missouri
- 2592. Washington (MO), County of, Missouri
- 2593. Webster (MO), County of, Missouri
- 2594. Worth (MO), County of, Missouri
- 2595. Wright (MO), County of, Missouri
- 2596. Anaconda (MT), City of, Deer Lodge County,
Montana
- 2597. Anaconda-Deer Lodge (MT), County of,
Montana
- 2598. Anaconda-Deer Lodge County (MT),
Consolidated Government of, Montana
- 2599. Cascade (MT), County of, Montana
- 2600. Gallatin (MT), County of, Montana
- 2601. Great Falls (MT), City of, Montana
- 2602. Lake (MT), County of, Montana
- 2603. Missoula (MT), City of, Montana
- 2604. Missoula (MT), County of, Montana
- 2605. Douglas (NE), County of, Nebraska
- 2606. Keith (NE), County of, Nebraska
- 2607. Knox (NE), County of, Nebraska
- 2608. Lincoln (NE), County of, Nebraska
- 2609. Sarpy (NE), County of, Nebraska
- 2610. South Sioux City (NE), City of, Nebraska
- 2611. Boulder (NV), City of, Nevada
- 2612. Carson City (NV), Nevada
- 2613. Churchill (NV), County of, Nevada
- 2614. Clark (NV), County of, Nevada
- 2615. Douglas (NV), County of, Nevada
- 2616. Ely (NV), City of, Nevada
- 2617. Esmeralda (NV), County of, Nevada
- 2618. Fernley (NV), City of, Nevada
- 2619. Henderson (NV), City of, Nevada
- 2620. Humboldt (NV), County of, Nevada
- 2621. Las Vegas (NV), City of, Nevada
- 2622. Lincoln (NV), County of, Nevada
- 2623. Lyon (NV), County of, Nevada
- 2624. Mesquite (NV), City of, Nevada
- 2625. Mineral (NV), County of, Nevada
- 2626. North Las Vegas (NV), City of, Nevada
- 2627. Nye (NV), County of, Nevada
- 2628. Reno (NV), City of, Nevada
- 2629. Sparks (NV), City of, Nevada
- 2630. Washoe (NV), County of, Nevada
- 2631. West Wendover (NV), City of, Nevada
- 2632. White Pine (NV), County of, Nevada
- 2633. Belknap (NH), County of, New Hampshire
- 2634. Belmont (NH), Town of, New Hampshire
- 2635. Berlin (NH), City of, New Hampshire
- 2636. Carroll (NH), County of, New Hampshire
- 2637. Cheshire (NH), County of, New Hampshire
- 2638. Claremont (NH), City of, New Hampshire
- 2639. Concord (NH), City of, New Hampshire
- 2640. Coos (NH), County of, New Hampshire

- 2641. County of Carroll (NH), County of, New Hampshire
- 2642. Derry (NH), Town of, New Hampshire
- 2643. Dover (NH), City of, New Hampshire
- 2644. Franklin (NH), City of, New Hampshire
- 2645. Grafton (NH), County of, New Hampshire
- 2646. Hillsborough (NH), County of, New Hampshire
- 2647. Keene (NH), City of, New Hampshire
- 2648. Laconia (NH), City of, New Hampshire
- 2649. Londonderry (NH), Town of, New Hampshire
- 2650. Manchester (NH), City of, New Hampshire
- 2651. Merrimack (NH), County of, New Hampshire
- 2652. Nashua (NH), City of, New Hampshire
- 2653. Rochester (NH), City of, New Hampshire
- 2654. Rockingham (NH), County of, New Hampshire
- 2655. Strafford (NH), County of, New Hampshire
- 2656. Sullivan (NH), County of, New Hampshire
- 2657. Atlantic (NJ), County of, New Jersey
- 2658. Barnegat (NJ), Township of, New Jersey
- 2659. Bayonne (NJ), City of, New Jersey
- 2660. Bergen (NJ), County of, New Jersey
- 2661. Bloomfield (NJ), The Township of, New Jersey
- 2662. Brick (NJ), Township of, New Jersey
- 2663. Burlington (NJ), County of, New Jersey
- 2664. Camden (NJ), County of, New Jersey
- 2665. Cape May (NJ), County of, New Jersey
- 2666. Clifton (NJ), City of, New Jersey
- 2667. Clinton (NJ), Town of, New Jersey
- 2668. Cumberland (NJ), County of, New Jersey
- 2669. Elizabeth (NJ), City of, New Jersey
- 2670. Essex (NJ), County of, New Jersey
- 2671. Glen Rock (NJ), Borough of, New Jersey
- 2672. Hudson (NJ), County of, New Jersey
- 2673. Irvington (NJ), Township of, New Jersey
- 2674. Jersey City (NJ), City of, New Jersey
- 2675. Madison (NJ), Borough of, New Jersey
- 2676. Monmouth (NJ), County of, New Jersey
- 2677. Newark (NJ), City of, New Jersey
- 2678. Ocean (NJ), County of, New Jersey
- 2679. Paramus (NJ), Borough of, New Jersey
- 2680. Parsippany-Troy Hills (NJ), Township of, New Jersey
- 2681. Passaic (NJ), County of, New Jersey
- 2682. Paterson (NJ), City of, New Jersey
- 2683. Ridgefield (NJ) Borough of, New Jersey
- 2684. Saddle Brook (NJ), Township of, New Jersey
- 2685. Sussex (NJ), County of, New Jersey
- 2686. Teaneck (NJ), Township of, New Jersey
- 2687. Trenton (NJ), City of, New Jersey
- 2688. Union (NJ), County of, New Jersey
- 2689. Vineland (NJ), City of, New Jersey
- 2690. Alamogordo (NM), City of, New Mexico
- 2691. Albuquerque (NM), City of, New Mexico
- 2692. Bernalillo (NM), County of (Commissioners), New Mexico
- 2693. Bernalillo (NM), County of, New Mexico
- 2694. Catron (NM), County of (Board of Commissioners), New Mexico
- 2695. Cibola (NM), County of (Board of Commissioners), New Mexico
- 2696. Cibola (NM), County of, New Mexico
- 2697. Colfax (NM), County of (Board of Commissioners), New Mexico
- 2698. Colfax (NM), County of, New Mexico
- 2699. Curry (NM), County of (Board of Commissioners), New Mexico
- 2700. Curry (NM), County of, New Mexico
- 2701. Dona Ana (NM), County of (Board of Commissioners), New Mexico
- 2702. Dona Ana (NM), County of, New Mexico
- 2703. Eddy (NM), County of, New Mexico
- 2704. Espanola (NM), City of, New Mexico
- 2705. Grant (NM), County of, New Mexico
- 2706. Hidalgo (NM), County of (Board of Commissioners), New Mexico
- 2707. Hidalgo (NM), County of, New Mexico
- 2708. Hobbs (NM), City of, New Mexico
- 2709. Las Cruces (NM), City of, New Mexico
- 2710. Lea (NM), County of (Board of Commissioners), New Mexico
- 2711. Lea (NM), County of, New Mexico

2712. Lincoln (NM), County of (Board of Commissioners), New Mexico
2713. Lincoln (NM), County of, New Mexico
2714. Luna (NM), County of (Board of Commissioners), New Mexico
2715. Luna (NM), County of, New Mexico
2716. McKinley (NM), County of (Board of Commissioners), New Mexico
2717. Mckinley (NM), County of, New Mexico
2718. Mora (NM), County of, New Mexico
2719. Otero (NM), County of (Board of Commissioners), New Mexico
2720. Otero (NM), County of, New Mexico
2721. Rio Arriba (NM), County of, New Mexico
2722. Roosevelt (NM), County of, New Mexico
2723. San Juan (NM), County of, New Mexico
2724. San Miguel (NM) County of (Board of Commissioners), New Mexico
2725. San Miguel (NM), County of, New Mexico
2726. Sandoval (NM), County of, New Mexico
2727. Santa Fe (NM), City of, New Mexico
2728. Santa Fe (NM), County of (Board of Commissioners), New Mexico
2729. Santa Fe (NM), County of, New Mexico
2730. Sierra (NM), County of (Board of Commissioners), New Mexico
2731. Sierra (NM), County of, New Mexico
2732. Socorro (NM), County of (Board of Commissioners), New Mexico
2733. Socorro (NM), County of, New Mexico
2734. Taos (NM), County of (Board of Commissioners), New Mexico
2735. Taos (NM), County of, New Mexico
2736. Torraine (NM), County of, New Mexico*
2737. Torraine County Board of Commissioners (NM), New Mexico
2738. Union (NM), County of (Board of Commissioners), New Mexico
2739. Union (NM), County of, New Mexico
2740. Valencia (NM), County of (Board of Commissioners), New Mexico
2741. Valencia (NM), County of, New Mexico
2742. Albany (NY), City of, New York
2743. Albany (NY), County of, New York
2744. Allegany (NY), County of, New York
2745. Amherst (NY), Town of, New York
2746. Amityville (NY), Village of, New York
2747. Amsterdam (NY), City of, New York
2748. Auburn (NY), City of, New York
2749. Babylon (NY), Town of, New York
2750. Babylon (NY), Village of, New York
2751. Bellport (NY), Village of, New York
2752. Branch (NY), Village of, New York
2753. Brookhaven (NY), Town of, New York
2754. Broome (NY), County of, New York
2755. Buffalo (NY), City of, New York
2756. Cattaraugus (NY), County of, New York
2757. Cayuga (NY), County of, New York
2758. Chautauqua (NY), County of, New York
2759. Cheektowaga (NY), Town of, New York
2760. Chemung (NY), County of, New York
2761. Chenango (NY), County of, New York
2762. Clarkstown (NY), Town of, New York
2763. Clinton (NY), County of, New York
2764. Columbia (NY), County of, New York
2765. Cortland (NY) County of, New York
2766. Dutchess (NY), County of, New York
2767. East Hampton (NY), Village of, New York
2768. East Rockaway (NY), Village of, New York
2769. Erie (NY), County of, New York
2770. Essex (NY), County of, New York
2771. Farmingdale (NY), Village of, New York
2772. Floral Park (NY), Village of, New York
2773. Franklin (NY), County of, New York
2774. Fulton (NY), County of, New York
2775. Garden City (NY), Village of, New York
2776. Genesee (NY), County of, New York
2777. Geneva (NY), City of, New York
2778. Great Neck (NY), Village of, New York
2779. Greene (NY), County of, New York
2780. Greenport (NY), Village of, New York
2781. Hamilton (NY), County of, New York
2782. Haverstraw (NY), Town of, New York
2783. Hempstead (NY), Town of, New York

- 2784. Hempstead (NY), Village of, New York
- 2785. Herkimer (NY), County of, New York
- 2786. Herkimer (NY), Village of, New York
- 2787. Huntington (NY), Town of, New York
- 2788. Island Park (NY), Village of, New York
- 2789. Islandia (NY), Village of, New York
- 2790. Islip (NY), Town of, New York
- 2791. Ithaca (NY), City of, New York
- 2792. Jefferson (NY), County of, New York
- 2793. Kingston (NY), City of, New York
- 2794. Lackawanna (NY), City of, New York
- 2795. Lake Grove (NY), Village of, New York
- 2796. Lancaster (NY), Town of, New York
- 2797. Lawrence (NY), Village of, New York
- 2798. Lewis (NY), County of, New York
- 2799. Lindenhurst (NY), Village of, New York
- 2800. Livingston (NY), County of, New York
- 2801. Lloyd Harbor (NY), Village of, New York
- 2802. Long Beach (NY), City of, New York
- 2803. Lynbrook (NY), Village of, New York
- 2804. Madison (NY), County of, New York
- 2805. Massapequa Park (NY), Village of, New York
- 2806. Mill Neck (NY), Village of, New York
- 2807. Millerton (NY), Village of, New York
- 2808. Monroe (NY), County of, New York
- 2809. Montgomery (NY), County of, New York
- 2810. Mount Vernon (NY), City of, New York
- 2811. Nassau (NY), County of, New York
- 2812. New Hyde Park (NY), Village of, New York
- 2813. New York (NY), City of, New York
- 2814. Niagara (NY), County of, New York
- 2815. Nissequogue (NY), Village of, New York
- 2816. North Hempstead (NY), Town of, New York
- 2817. Northport (NY), Village of, New York
- 2818. Ogdensburg (NY), City of, New York
- 2819. Old Westbury (NY), Village of, New York
- 2820. Oneida (NY), County of, New York
- 2821. Onondaga (NY), County of, New York
- 2822. Ontario (NY), County of, New York
- 2823. Orange (NY), County of, New York
- 2824. Orangetown (NY), Town of, New York
- 2825. Orleans (NY), County of, New York
- 2826. Oswego (NY), County of, New York
- 2827. Otsego (NY), County of, New York
- 2828. Oyster Bay (NY), Town of, New York
- 2829. Patchogue (NY), Village of, New York
- 2830. Plattsburgh (NY), City of, New York
- 2831. Poquott (NY), Village of, New York
- 2832. Port Washington North (NY), Village of, New York
- 2833. Poughkeepsie (NY), City of, New York
- 2834. Poughkeepsie (NY), Town of, New York
- 2835. Putnam (NY), County of, New York
- 2836. Ramapo (NY), Town of, New York
- 2837. Rensselaer (NY), County of, New York
- 2838. Riverhead (NY), Town of, New York
- 2839. Rochester (NY), City of, New York
- 2840. Rockland (NY), County of, New York
- 2841. Rome (NY), City of, New York
- 2842. Saltaire (NY), Village of, New York
- 2843. Saratoga (NY), County of, New York
- 2844. Saratoga Springs (NY), City of, New York
- 2845. Schenectady (NY), City of, New York
- 2846. Schenectady (NY), County of, New York
- 2847. Schoharie (NY), County of, New York
- 2848. Schuyler (NY), County of, New York
- 2849. Seneca (NY), County of, New York
- 2850. Smithtown (NY), Town of, New York
- 2851. Southampton (NY), Town of, New York
- 2852. Southold (NY), Town of, New York
- 2853. St Lawrence (NY), County of, New York
- 2854. Steuben (NY), County of, New York
- 2855. Stewart Manor (NY), Village of, New York
- 2856. Stony Point (NY), Town of, New York
- 2857. Suffern (NY), Village of, New York
- 2858. Suffolk (NY), County of, New York
- 2859. Sullivan (NY), County of, New York
- 2860. Syracuse (NY), City of, New York
- 2861. The Branch (NY), Village of, New York
- 2862. Tioga (NY), County of, New York
- 2863. Tompkins (NY), County of, New York
- 2864. Tonawanda (NY), Town of, New York
- 2865. Troy (NY), City of, New York

2866. Ulster (NY), County of, New York
2867. Utica (NY), City of, New York
2868. Valley Stream (NY), Village of, New York
2869. Village of the Branch (NY), Village of, New York
2870. Wappinger (NY), Town of, New York
2871. Wappingers Falls (NY), Village of, New York
2872. Warren (NY), County of, New York
2873. Washington (NY), County of, New York
2874. West Hampton Dunes (NY), Village of, New York
2875. West Haverstraw (NY), Village of, New York
2876. Westbury (NY), Village of, New York
2877. Westchester (NY), County of, New York
2878. Wyoming (NY), County of, New York
2879. Yates (NY), County of, New York
2880. Yonkers (NY), City of, New York
2881. Alamance (NC), County of, North Carolina
2882. Alexander (NC), County of, North Carolina
2883. Alleghany (NC), County of, North Carolina
2884. Anson (NC), County of, North Carolina
2885. Ashe (NC), County of, North Carolina
2886. Beaufort (NC), County of, North Carolina
2887. Bertie (NC), County of, North Carolina
2888. Bladen (NC), County of, North Carolina
2889. Brunswick (NC), County of, North Carolina
2890. Buncombe (NC), County of, North Carolina
2891. Burke (NC), County of, North Carolina
2892. Cabarrus (NC), County of, North Carolina
2893. Caldwell (NC), County of, North Carolina
2894. Camden (NC), County of, North Carolina
2895. Canton (NC), Town of, North Carolina
2896. Carteret (NC), County of, North Carolina
2897. Caswell (NC), County of, North Carolina
2898. Catawba (NC), County of, North Carolina
2899. Chatham (NC), County of, North Carolina
2900. Cherokee (NC), County of, North Carolina
2901. Chowan (NC), County of, North Carolina
2902. Cleveland (NC), County of, North Carolina
2903. Columbus (NC), County of, North Carolina
2904. Craven (NC), County of, North Carolina
2905. Cumberland (NC), County of, North Carolina

2906. Currituck (NC), County of, North Carolina
2907. Dare (NC), County of, North Carolina
2908. Davidson (NC), County of, North Carolina
2909. Davie (NC), County of, North Carolina
2910. Duplin (NC), County of, North Carolina
2911. Durham (NC), County of, North Carolina
2912. Fayetteville (NC), City of, North Carolina
2913. Forsyth (NC), County of, North Carolina
2914. Franklin (NC), County of, North Carolina
2915. Gaston (NC), County of, North Carolina
2916. Granville (NC), County of, North Carolina
2917. Greene (NC), County of, North Carolina
2918. Greensboro (NC), City of, North Carolina
2919. Guilford (NC), County of, North Carolina
2920. Halifax (NC), County of, North Carolina
2921. Haywood (NC), County of, North Carolina
2922. Henderson (NC), City of, North Carolina
2923. Hickory (NC), City of, North Carolina
2924. Iredell (NC), County of, North Carolina
2925. Jacksonville (NC), City of, North Carolina
2926. Jones (NC), County of, North Carolina
2927. Lee (NC), County of, North Carolina
2928. Lenoir (NC), County of, North Carolina
2929. Lincoln (NC), County of, North Carolina
2930. Madison (NC), County of, North Carolina
2931. Martin (NC), County of, North Carolina
2932. McDowell (NC), County of, North Carolina
2933. Mecklenburg (NC), County of, North Carolina
2934. Mitchell (NC), County of, North Carolina
2935. Moore (NC), County of, North Carolina
2936. New Hanover (NC), County of, North Carolina
2937. Onslow (NC), County of, North Carolina
2938. Orange (NC), County of, North Carolina
2939. Pamlico (NC), County of, North Carolina
2940. Pasquotank (NC), County of, North Carolina
2941. Person (NC), County of, North Carolina
2942. Pitt (NC), County of, North Carolina
2943. Polk (NC), County of, North Carolina
2944. Randolph (NC), County of, North Carolina
2945. Richmond (NC), County of, North Carolina

- 2946. Robeson (NC), County of, North Carolina
- 2947. Rockingham (NC), County of, North Carolina
- 2948. Rowan (NC), County of, North Carolina
- 2949. Rutherford (NC), County of, North Carolina
- 2950. Sampson (NC), County of, North Carolina
- 2951. Scotland (NC), County of, North Carolina
- 2952. Stokes (NC), County of, North Carolina
- 2953. Surry (NC), County of, North Carolina
- 2954. Tyrrell (NC), County of, North Carolina
- 2955. Vance (NC), County of, North Carolina
- 2956. Warren (NC), County of, North Carolina
- 2957. Washington (NC), County of, North Carolina
- 2958. Watauga (NC), County of, North Carolina
- 2959. Wayne (NC), County of, North Carolina
- 2960. Wilkes (NC), County of, North Carolina
- 2961. Wilmington (NC), City of, North Carolina
- 2962. Winston-Salem (NC), City of, North Carolina
- 2963. Yadkin (NC), County of, North Carolina
- 2964. Yancey (NC), County of, North Carolina
- 2965. Barnes (ND), County of, North Dakota
- 2966. Benson (ND), County of, North Dakota
- 2967. Bismarck (ND), City of, North Dakota
- 2968. Burleigh (ND), County of, North Dakota
- 2969. Cass (ND), County of, North Dakota
- 2970. Devils Lake (ND), City of, North Dakota
- 2971. Dickey (ND), County of, North Dakota
- 2972. Dunn (ND), County of, North Dakota
- 2973. Eddy (ND), County of, North Dakota
- 2974. Fargo (ND), City of, North Dakota
- 2975. Foster (ND), County of, North Dakota
- 2976. Grand Forks (ND), City of, North Dakota
- 2977. Grand Forks (ND), County of, North Dakota
- 2978. Lamoure (ND), County of, North Dakota
- 2979. Lisbon (ND), City of, North Dakota
- 2980. McKenzie (ND), County of, North Dakota
- 2981. McLean (ND), County of, North Dakota
- 2982. Mercer (ND), County of, North Dakota
- 2983. Mountrail (ND), County of, North Dakota
- 2984. Pembina (ND), County of, North Dakota
- 2985. Pierce (ND), County of, North Dakota
- 2986. Ramsey (ND), County of, North Dakota
- 2987. Ransom (ND), County of, North Dakota
- 2988. Richland (ND), County of, North Dakota
- 2989. Rolette (ND), County of, North Dakota
- 2990. Sargent (ND), County of, North Dakota
- 2991. Stark (ND), County of, North Dakota
- 2992. Towner (ND), County of, North Dakota
- 2993. Walsh (ND), County of, North Dakota
- 2994. Ward (ND), County of, North Dakota
- 2995. Wells (ND), County of, North Dakota
- 2996. Williams (ND), County of, North Dakota
- 2997. Adams (OH), County of (Board of Commissioners), Ohio
- 2998. Akron (OH), City of, Ohio
- 2999. Allen (OH), County of (Board of Commissioners), Ohio
- 3000. Allen (OH), County of, Ohio
- 3001. Alliance (OH), City of, Ohio
- 3002. Ashland (OH), City of, Ohio
- 3003. Ashland (OH), County of (Board of Commissioners), Ohio
- 3004. Ashland (OH), County of, Ohio
- 3005. Ashtabula (OH), County of, Ohio
- 3006. Athens (OH), County of (Board of Commissioners), Ohio
- 3007. Athens (OH), County of, Ohio
- 3008. Auglaize (OH), County of (Board of Commissioners), Ohio
- 3009. Auglaize (OH), County of, Ohio
- 3010. Aurora (OH), City of (Law Director Dean E. DePiero), Ohio
- 3011. Aurora (OH), City of, Ohio
- 3012. Barberton (OH), City of, Ohio
- 3013. Belmont (OH), County of (Board of Commissioners), Ohio
- 3014. Belmont (OH), County of, Ohio
- 3015. Boston (OH), Township of, Ohio
- 3016. Boston Heights (OH), Village of, Ohio
- 3017. Broadview Heights (OH), City of, Ohio
- 3018. Brooklyn Heights (OH), Village of, Ohio
- 3019. Brown (OH), County of (Board of Commissioners), Ohio
- 3020. Brunswick (OH), City of, Ohio
- 3021. Butler (OH), County of (Board of Commissioners), Ohio
- 3022. Canton (OH), City of, Ohio

- 3023. Carroll (OH), County of (Board of Commissioners), Ohio
- 3024. Carroll (OH), County of, Ohio
- 3025. Champaign (OH), County of (Board of Commissioners), Ohio
- 3026. Champaign (OH), County of, Ohio
- 3027. Cincinnati (OH), City of, Ohio
- 3028. Clermont (OH), County of (Board of Commissioners), Ohio
- 3029. Cleveland (OH), City of, Ohio
- 3030. Clinton (OH), County of (Board of Commissioners), Ohio
- 3031. Clinton (OH), County of, Ohio
- 3032. Clinton (OH), Village of, Ohio
- 3033. Columbiana (OH), County of (Board of Commissioners), Ohio
- 3034. Columbiana (OH), County of, Ohio
- 3035. Columbus (OH), City of, Ohio
- 3036. Copley (OH), Township of, Ohio
- 3037. Coshocton (OH), County of (Board of Commissioners), Ohio
- 3038. Coshocton (OH), County of, Ohio
- 3039. Coventry (OH), Township of, Ohio
- 3040. Crawford (OH), County of (Board of Commissioners), Ohio
- 3041. Crawford (OH), County of, Ohio
- 3042. Cuyahoga (OH), County of, Ohio
- 3043. Cuyahoga Falls (OH), City of, Ohio
- 3044. Darke (OH), County of (Commissioners), Ohio
- 3045. Darke (OH), County of, Ohio
- 3046. Dayton (OH), City of, Ohio
- 3047. Delaware (OH), County of (Board of Commissioners), Ohio
- 3048. Delaware (OH), County of, Ohio
- 3049. Drake (OH), County of, Ohio
- 3050. East Cleveland (OH), City of, Ohio
- 3051. Elyria (OH), City of, Ohio
- 3052. Erie (OH), County of (Board of Commissioners), Ohio
- 3053. Erie (OH), County of, Ohio
- 3054. Euclid (OH), City of, Ohio
- 3055. Fairfield (OH), City of, Ohio
- 3056. Fairfield (OH), County of (Board of Commissioners), Ohio
- 3057. Fairlawn (OH), City of, Ohio
- 3058. Fayette (OH), County of, Ohio
- 3059. Findlay (OH), City of, Ohio
- 3060. Fostoria (OH), City of, Ohio
- 3061. Franklin (OH), County of (Board of Commissioners), Ohio
- 3062. Fulton (OH), County of (Board of Commissioners), Ohio
- 3063. Gallia (OH), County of (Board of Commissioners), Ohio
- 3064. Gallia (OH), County of, Ohio
- 3065. Garfield Heights (OH), City of, Ohio
- 3066. Geauga (OH), County of (Commissioners), Ohio
- 3067. Geauga (OH), County of, Ohio
- 3068. Green (OH), City of, Ohio
- 3069. Guernsey (OH), County of (Board of Commissioners), Ohio
- 3070. Guernsey (OH), County of, Ohio
- 3071. Hamilton (OH), City of, Ohio
- 3072. Hamilton (OH), County of (Board of Commissioners), Ohio
- 3073. Hancock (OH), County of (Board of Commissioners), Ohio
- 3074. Harrison (OH), County of (Commissioners), Ohio
- 3075. Harrison (OH), County of, Ohio
- 3076. Hocking (OH), County of (Board of Commissioners), Ohio
- 3077. Hocking (OH), County of, Ohio
- 3078. Huron (OH), City of, Ohio
- 3079. Huron (OH), County of (Board of Commissioners), Ohio
- 3080. Huron (OH), County of, Ohio
- 3081. Ironton (OH), City of, Ohio
- 3082. Jackson (OH), County of (Board of Commissioners), Ohio
- 3083. Jefferson (OH), County of, Ohio
- 3084. Kent (OH), City of, Ohio
- 3085. Knox (OH), County of (Board of Commissioners), Ohio
- 3086. Knox (OH), County of, Ohio
- 3087. Lake (OH), County of, Ohio

3088. Lakemore (OH), Village of, Ohio
 3089. Lakewood (OH), City of, Ohio
 3090. Lawrence (OH), County of (Board of Commissioners), Ohio
 3091. Lawrence (OH), County of, Ohio
 3092. Lebanon (OH), City of, Ohio
 3093. Lexington (OH), Village of, Ohio
 3094. Licking (OH), County (Board of Commissioners), Ohio
 3095. Licking (OH), County of, Ohio
 3096. Lima (OH), City of, Ohio
 3097. Logan (OH), County of (Board of Commissioners), Ohio
 3098. Logan (OH), County of, Ohio
 3099. Lorain (OH), City of, Ohio
 3100. Lorain (OH), County of, Ohio
 3101. Lucas (OH), County of (Board of Commissioners), Ohio
 3102. Lyndhurst (OH), City of, Ohio
 3103. Macedonia (OH), City of, Ohio
 3104. Mansfield (OH), City of, Ohio
 3105. Marietta (OH), City of, Ohio
 3106. Marion (OH), County of (Board of Commissioners), Ohio
 3107. Marion (OH), County of, Ohio
 3108. Massillon (OH), City of, Ohio
 3109. Mayfield Heights (OH), City of, Ohio
 3110. Medina (OH), County of, Ohio
 3111. Meigs (OH), County of, Ohio
 3112. Mercer (OH), County of (Board of Commissioners), Ohio
 3113. Mercer (OH), County of, Ohio
 3114. Miami (OH), County of (Board of Commissioners), Ohio
 3115. Middletown (OH), City of, Ohio
 3116. Mogadore (OH), Village of, Ohio
 3117. Monroe (OH), County of (Board of Commissioners), Ohio
 3118. Monroe (OH), County of, Ohio
 3119. Montgomery (OH), County of (Board of Commissioners), Ohio
 3120. Montgomery (OH), County of (Board of County Commissioners and Prosecuting Attorney Mathias H. Heck, Jr.), Ohio
 3121. Montgomery (OH), County of, Ohio
 3122. Morrow (OH), County of (Board of Commissioners), Ohio
 3123. Morrow (OH), County of, Ohio
 3124. Munroe Falls (OH), City of, Ohio
 3125. Muskingum (OH), County of (Board of Commissioners), Ohio
 3126. Muskingum (OH), County of, Ohio
 3127. New Franklin (OH), City of, Ohio
 3128. Newburgh Heights (OH), Village of, Ohio
 3129. Noble (OH), County of (Commissioners), Ohio
 3130. Noble (OH), County of, Ohio
 3131. North Olmsted (OH), City of, Ohio
 3132. North Ridgeville (OH), City of, Ohio
 3133. North Royalton (OH), City of, Ohio
 3134. Norton (OH), City of, Ohio
 3135. Norwalk (OH), City of, Ohio
 3136. Olmsted Falls (OH), City of, Ohio
 3137. Ottawa (OH), County of (Board of Commissioners), Ohio
 3138. Ottawa (OH), County of, Ohio
 3139. Painesville (OH), Township of, Ohio
 3140. Parma (OH), City of, Ohio
 3141. Parma Heights (OH), City of, Ohio
 3142. Peninsula (OH), Village of, Ohio
 3143. Perry (OH), County of (Board of Commissioners), Ohio
 3144. Pike (OH), County of (Board of County Commissioners), Ohio
 3145. Pike (OH), County of, Ohio
 3146. Portage (OH), County of (Board of County Commissioners and County Prosecutor Victor Viguicci), Ohio
 3147. Portage (OH), County of, Ohio
 3148. Portsmouth (OH), City of, Ohio
 3149. Ravenna (OH), City of (Law Director Frank J. Cimino), Ohio
 3150. Ravenna (OH), City of, Ohio
 3151. Richfield (OH), Village of, Ohio

- 3152. Ross (OH), County of (Board of Commissioners), Ohio
- 3153. Ross (OH), County of, Ohio
- 3154. Sandusky (OH), City of, Ohio
- 3155. Sandusky (OH), County of (Commissioners), Ohio
- 3156. Sandusky (OH), County of, Ohio
- 3157. Scioto (OH), County of (Board of Commissioners), Ohio
- 3158. Scioto (OH), County of, Ohio
- 3159. Seneca (OH), County of (Board of Commissioners), Ohio
- 3160. Seven Hills (OH), City of, Ohio
- 3161. Shelby (OH), County of (Board of Commissioners), Ohio
- 3162. Shelby (OH), County of, Ohio
- 3163. Silver Lake (OH), Village of, Ohio
- 3164. Springfield (OH), Township of, Ohio
- 3165. St. Marys (OH), City of, Ohio
- 3166. Stark (OH), County of (Board of County Commissioners), Ohio
- 3167. Stark (OH), County of, Ohio
- 3168. Stow (OH), City of, Ohio
- 3169. Strongsville (OH), City of, Ohio
- 3170. Summit (OH), County of, Ohio
- 3171. Tallmadge (OH), City of, Ohio
- 3172. Toledo (OH), City of, Ohio
- 3173. Trumbull (OH), County of, Ohio
- 3174. Tuscarawas (OH), County of (Prosecuting Attorney Ryan Styer), Ohio
- 3175. Tuscarawas (OH), County of, Ohio
- 3176. Van Wert (OH), City of, Ohio
- 3177. Van Wert (OH), County of (Board of Commissioners), Ohio
- 3178. Van Wert (OH), County of, Ohio
- 3179. Vinton (OH), County of (Board of County Commissioners), Ohio
- 3180. Vinton (OH), County of, Ohio
- 3181. Vinton County (OH), County of (Board of Commissioners), Ohio
- 3182. Warren (OH), City of, Ohio
- 3183. Warrensville Heights (OH), City of, Ohio
- 3184. Washington (OH), County of, Ohio
- 3185. Wayne (OH), County of (Board of Commissioners), Ohio
- 3186. Wickliffe (OH), City of, Ohio
- 3187. Williams (OH), County of (Commissioners), Ohio
- 3188. Williams (OH), County of, Ohio
- 3189. Wyandot (OH), County of (Board of Commissioners), Ohio
- 3190. Wyandot (OH), County of, Ohio
- 3191. Youngstown (OH), City of, Ohio
- 3192. Ada (OK), City of, Oklahoma
- 3193. Altus (OK), City of, Oklahoma
- 3194. Anadarko (OK), City of, Oklahoma
- 3195. Atoka (OK), City of, Oklahoma
- 3196. Atoka (OK), County of (Board of County Commissioners), Oklahoma
- 3197. Atoka (OK), County of, Oklahoma
- 3198. Beckham (OK), County of (Board of County Commissioners), Oklahoma
- 3199. Beckham (OK), County of, Oklahoma
- 3200. Bethany (OK), City of, Oklahoma
- 3201. Board of County Commissioners (OK), County of, Oklahoma
- 3202. Broken Arrow (OK), City of, Oklahoma
- 3203. Burns Flat (OK), Town of, Oklahoma
- 3204. Caddo (OK), County of (Board of County Commissioners), Oklahoma
- 3205. Caddo (OK), County of, Oklahoma
- 3206. Choctaw (OK), County of (Board of County Commissioners), Oklahoma
- 3207. Choctaw (OK), County of, Oklahoma
- 3208. Cimarron (OK), County of (Board of County Commissioners), Oklahoma
- 3209. Cimarron (OK), County of, Oklahoma
- 3210. Cleveland (OK), County of (Board of County Commissioners), Oklahoma
- 3211. Cleveland (OK), County of, Oklahoma
- 3212. Coal (OK), County of (Board of County Commissioners), Oklahoma
- 3213. Coal (OK), County of, Oklahoma
- 3214. Comanche (OK), County of (Board of County Commissioners), Oklahoma
- 3215. Comanche (OK), County of, Oklahoma

- 3216. Craig (OK), County of (Board of County Commissioners), Oklahoma
- 3217. Craig (OK), County of, Oklahoma
- 3218. Creek (OK), County of (Board of County Commissioners), Oklahoma
- 3219. Custer (OK), County of (Board of County Commissioners), Oklahoma
- 3220. Custer (OK), County of, Oklahoma
- 3221. Delaware (OK), County of (Board), Oklahoma
- 3222. Dewey (OK), County of (Board of County Commissioners), Oklahoma
- 3223. Dewey (OK), County of, Oklahoma
- 3224. Edmond (OK), City of, Oklahoma
- 3225. El Reno (OK), City of, Oklahoma
- 3226. Elk (OK), City of, Oklahoma
- 3227. Enid (OK), City of, Oklahoma
- 3228. Fort Cobb (OK), City of, Oklahoma
- 3229. Fort Cobb (OK), Town of, Oklahoma
- 3230. Garvin (OK), County of (Board of Commissioners), Oklahoma
- 3231. Garvin (OK), County of, Oklahoma
- 3232. Grady (OK), County of (Board of County Commissioners), Oklahoma
- 3233. Grady (OK), County of, Oklahoma
- 3234. Greer (OK), County of (Board of County Commissioners), Oklahoma
- 3235. Greer (OK), County of, Oklahoma
- 3236. Guthrie (OK), City of, Oklahoma
- 3237. Harmon (OK), County of (Board of County Commissioners), Oklahoma
- 3238. Harmon (OK), County of, Oklahoma
- 3239. Harper (OK), County of (Board of County Commissioners), Oklahoma
- 3240. Harper (OK), County of, Oklahoma
- 3241. Haskell (OK), County of (Board of County Commissioners), Oklahoma
- 3242. Haskell (OK), County of, Oklahoma
- 3243. Hughes (OK), County of (Board of County Commissioners), Oklahoma
- 3244. Hughes (OK), County of, Oklahoma
- 3245. Hughes County (OK), County of (Board of Commissioners), Oklahoma
- 3246. Jackson (OK), County of (Board of County Commissioners), Oklahoma
- 3247. Jackson (OK), County of, Oklahoma
- 3248. Jefferson (OK), County of (Board of County Commissioners), Oklahoma
- 3249. Jefferson (OK), County of, Oklahoma
- 3250. Jenks (OK), City of, Oklahoma
- 3251. Johnston (OK), County of (Board of County Commissioners), Oklahoma
- 3252. Johnston (OK), County of, Oklahoma
- 3253. Kay (OK), County of (Board of County Commissioners), Oklahoma
- 3254. Kay (OK), County of, Oklahoma
- 3255. Kay County (OK), County of (Board of Commissioners), Oklahoma
- 3256. Kiowa (OK), County of (Board of County Commissioners), Oklahoma
- 3257. Kiowa (OK), County of, Oklahoma
- 3258. Latimer (OK), County of (Board of County Commissioners), Oklahoma
- 3259. Latimer (OK), County of, Oklahoma
- 3260. Lawton (OK), City of, Oklahoma
- 3261. Le Flore (OK), County of (Board of County Commissioners), Oklahoma
- 3262. Le Flore (OK), County of, Oklahoma
- 3263. LeFlore (OK), County of (Board of County Commissioners), Oklahoma
- 3264. Lincoln (OK), County of (Board of Commissioners), Oklahoma
- 3265. Lincoln (OK), County of, Oklahoma
- 3266. Logan (OK), County of (Board of County Commissioners), Oklahoma
- 3267. Logan (OK), County of, Oklahoma
- 3268. Love (OK), County of (Board of County Commissioners), Oklahoma
- 3269. Love (OK), County of, Oklahoma
- 3270. Major (OK), County of (Board of County Commissioners), Oklahoma
- 3271. Major (OK), County of, Oklahoma

- 3272. Mayes (OK), County of (Board of County Commissioners), Oklahoma
- 3273. Mayes(OK), County of (County Commission), Oklahoma
- 3274. McClain (OK), County of (Board of Commissioners), Oklahoma
- 3275. McClain (OK), County of, Oklahoma
- 3276. McCurtain (OK), County of (Board of County Commissioners), Oklahoma
- 3277. Midwest (OK), City of, Oklahoma
- 3278. Muskogee (OK), City of, Oklahoma
- 3279. Muskogee (OK), County of (Board of County Commissioners), Oklahoma
- 3280. Mustang (OK), City of, Oklahoma
- 3281. Noble (OK), County of (Board of County Commissioners), Oklahoma
- 3282. Noble (OK), County of, Oklahoma
- 3283. Nowata (OK), County of (Board of County Commissioners), Oklahoma
- 3284. Nowata (OK), County of, Oklahoma
- 3285. Okfuskee (OK), County of (Commission), Oklahoma
- 3286. Okfuskee (OK), County of, Oklahoma
- 3287. Oklahoma (OK), City of, Oklahoma
- 3288. Oklahoma (OK), County of (Board of County Commissioners), Oklahoma
- 3289. Okmulgee (OK), County of (Board of County Commissioners), Oklahoma
- 3290. Okmulgee (OK), County of, Oklahoma
- 3291. Osage (OK), County of (Board of Commissioners), Oklahoma
- 3292. Ottawa (OK), County of (Board of Commissioners), Oklahoma
- 3293. Owasso (OK), City of, Oklahoma
- 3294. Pawnee (OK), County of (Board of Commissioners), Oklahoma
- 3295. Pawnee (OK), County of, Oklahoma
- 3296. Payne (OK), County of (Board of County Commissioners), Oklahoma
- 3297. Payne (OK), County of, Oklahoma
- 3298. Pittsburg (OK), County of (Board of County Commissioners), Oklahoma
- 3299. Pittsburg (OK), County of, Oklahoma
- 3300. Ponca (OK), City of, Oklahoma
- 3301. Pottawatomie (OK), County of (Board of County Commissioners), Oklahoma
- 3302. Pottawatomie (OK), County of, Oklahoma
- 3303. Roger Mills (OK), County of (Board of County Commissioners), Oklahoma
- 3304. Roger Mills (OK), County of, Oklahoma
- 3305. Rogers (OK), County of (Board of County Commissioners), Oklahoma
- 3306. Rogers (OK), County of, Oklahoma
- 3307. Seminole (OK), City of, Oklahoma
- 3308. Seminole (OK), County of (Board of Commissioners), Oklahoma
- 3309. Seminole (OK), County of, Oklahoma
- 3310. Shawnee (OK), City of, Oklahoma
- 3311. Stephens (OK), County of (Board of County Commissioners), Oklahoma
- 3312. Stillwater (OK), City of, Oklahoma
- 3313. Texas (OK), County of (Board of County Commissioners), Oklahoma
- 3314. Texas (OK), County of, Oklahoma
- 3315. Tillman (OK), County of (Board of County Commissioners), Oklahoma
- 3316. Tillman (OK), County of, Oklahoma
- 3317. Tulsa (OK), City of, Oklahoma
- 3318. Tulsa (OK), County of (Board of Commissioners), Oklahoma
- 3319. Tulsa (OK), County of, Oklahoma
- 3320. Washington (OK), County of (Board of County Commissioners), Oklahoma
- 3321. Washington (OK), County of (County Commission), Oklahoma
- 3322. Woods (OK), County of (Board of County Commissioners), Oklahoma
- 3323. Woods (OK), County of, Oklahoma
- 3324. Woodward (OK), County of (Board of County Commissioners), Oklahoma
- 3325. Woodward (OK), County of, Oklahoma
- 3326. Yukon (OK), City of, Oklahoma
- 3327. Clackamas (OR), County of, Oregon
- 3328. Clatsop (OR), County of, Oregon

- 3329. Columbia (OR), County of, Oregon
- 3330. Coos (OR), County of, Oregon
- 3331. Curry (OR), County of, Oregon
- 3332. Jackson (OR), County of, Oregon
- 3333. Josephine (OR), County of, Oregon
- 3334. Lane (OR), County of, Oregon
- 3335. Multnomah (OR), County of, Oregon
- 3336. Portland (OR), City of, Oregon
- 3337. Washington (OR), County of, Oregon
- 3338. Washington (OR), County of, Oregon
- 3339. Yamhill (OR), County of, Oregon
- 3340. Adams (PA), County of, Pennsylvania
- 3341. Aliquippa (PA), City of, Pennsylvania
- 3342. Allegheny (PA), County of (District Attorney Stephen A. Zappala Jr.), Pennsylvania
- 3343. Allegheny (PA), County of, Pennsylvania
- 3344. Allentown (PA), City of, Pennsylvania
- 3345. Armstrong (PA), County of, Pennsylvania
- 3346. Beaver (PA), County of (District Attorney), Pennsylvania
- 3347. Beaver (PA), County of, Pennsylvania
- 3348. Bedford (PA), County of, Pennsylvania
- 3349. Bensalem (PA), Township of, Pennsylvania
- 3350. Berks (PA) County of (District Attorney John Adams), Pennsylvania
- 3351. Bradford (PA), County of, Pennsylvania
- 3352. Bristol (PA), Township, Pennsylvania
- 3353. Bucks (PA) County of (District Attorney Matthew Weintraub), Pennsylvania
- 3354. Bucks (PA), County of, Pennsylvania
- 3355. Butler (PA), County of (District Attorney), Pennsylvania
- 3356. Cambria (PA), County of, Pennsylvania
- 3357. Carbon (PA), County of, Pennsylvania
- 3358. Chester (PA) County of (District Attorney Deborah Ryan), Pennsylvania
- 3359. Chester (PA), County of, Pennsylvania
- 3360. Clarion (PA), County of, Pennsylvania
- 3361. Clearfield (PA) County of (District Attorney Ryan P. Sayers), Pennsylvania
- 3362. Clearfield (PA), County of, Pennsylvania
- 3363. Clinton (PA), County of, Pennsylvania
- 3364. Coatesville (PA), City of, Pennsylvania
- 3365. Columbia (PA), County of, Pennsylvania
- 3366. Cumberland (PA), County of, Pennsylvania
- 3367. Dauphin (PA) County of, (District Attorney Francis Chardo), Pennsylvania
- 3368. Delaware (PA), County of, (District Attorney Jack Stollsteimer), Pennsylvania
- 3369. Delaware (PA), County of, Pennsylvania
- 3370. Edwardsville (PA), Borough of, Pennsylvania
- 3371. Erie (PA) County of (District Attorney Jack Daneri), Pennsylvania
- 3372. Erie (PA), County of, Pennsylvania
- 3373. Exeter (PA), Borough of, Pennsylvania
- 3374. Fairview (PA), Township of, Pennsylvania
- 3375. Fayette (PA), County of, Pennsylvania
- 3376. Forty Fort (PA), Borough of, Pennsylvania
- 3377. Franklin (PA), County of, Pennsylvania
- 3378. Greene (PA), County of, Pennsylvania
- 3379. Hanover (PA), Township of, Pennsylvania
- 3380. Hazleton (PA), City of, Pennsylvania
- 3381. Huntingdon (PA), County of, Pennsylvania
- 3382. Indiana (PA), County of, Pennsylvania
- 3383. Kingston (PA), Borough of, Pennsylvania
- 3384. Lackawanna (PA), County of, Pennsylvania
- 3385. Lawrence (PA), County of (District Attorney), Pennsylvania
- 3386. Lawrence (PA), County of, Pennsylvania
- 3387. Lehigh (PA) County of (District Attorney Jack B. Martin), Pennsylvania
- 3388. Lehigh (PA), County of, Pennsylvania
- 3389. Lock Haven (PA), City of, Pennsylvania
- 3390. Lower Makefield (PA), Township of, Pennsylvania
- 3391. Lower Southampton (PA), Township of, Pennsylvania
- 3392. Luzerne (PA), County of, Pennsylvania
- 3393. Lycoming (PA), County of, Pennsylvania
- 3394. Mahoning (PA), Township of (Lawrence County), Pennsylvania
- 3395. Mercer (PA), County of, Pennsylvania
- 3396. Middletown (PA), Township of, Pennsylvania
- 3397. Monroe (PA), County of, Pennsylvania
- 3398. Morrisville (PA), Borough of, Pennsylvania

- 3399. Nanticoke (PA), City of, Pennsylvania
- 3400. New Castle (PA), City of, Pennsylvania
- 3401. Newtown (PA), Township of, Pennsylvania
- 3402. Norristown (PA), Borough of, Pennsylvania
- 3403. Norristown (PA), Municipality of, Pennsylvania
- 3404. Northampton (PA) County of (District Attorney Terence Houck), Pennsylvania
- 3405. Northumberland (PA), County of, Pennsylvania
- 3406. Philadelphia (PA), City of, Pennsylvania
- 3407. Philadelphia (PA), City of, (District Attorney), Pennsylvania
- 3408. Philadelphia (PA), County of, Pennsylvania
- 3409. Pike (PA), County of, Pennsylvania
- 3410. Pittsburgh (PA), City of, Pennsylvania
- 3411. Plains (PA), Township of, Pennsylvania
- 3412. Schuylkill (PA), County of, Pennsylvania
- 3413. Sugar Notch (PA), Borough of, Pennsylvania
- 3414. Tioga (PA), County of, Pennsylvania
- 3415. Union (PA), Township of, Pennsylvania
- 3416. Wampum (PA), Borough of, Pennsylvania
- 3417. Warminster (PA), Township of, Pennsylvania
- 3418. Warrington (PA), Township of, Pennsylvania
- 3419. Washington (PA), County of, Pennsylvania
- 3420. West Norriton (PA), Township of, Pennsylvania
- 3421. West Pittston (PA), Borough of, Pennsylvania
- 3422. Westmoreland (PA) County of (District Attorney John Peck), Pennsylvania
- 3423. Westmoreland (PA), County of, Pennsylvania
- 3424. Wilkes-Barre (PA), City of, Pennsylvania
- 3425. Wilkes-Barre (PA), Township of, Pennsylvania
- 3426. Wright (PA), Township of, Pennsylvania
- 3427. Wyoming (PA), Borough of, Pennsylvania
- 3428. Wyoming (PA), County of (District Attorney Joseph Peters), Pennsylvania
- 3429. Wyoming (PA), County of, Pennsylvania
- 3430. York (PA), County of, Pennsylvania
- 3431. Adjuntas (PR), Municipality of, Puerto Rico
- 3432. Aguada (PR), Municipality of, Puerto Rico
- 3433. Aguadilla (PR), Municipality of, Puerto Rico
- 3434. Aibonito (PR), Municipality of, Puerto Rico
- 3435. Anasco (PR), Municipality of, Puerto Rico
- 3436. Arecibo (PR), Municipality of, Puerto Rico
- 3437. Arroyo (PR), Municipality of, Puerto Rico
- 3438. Barceloneta (PR), Municipality of, Puerto Rico
- 3439. Barranquitas (PR), Municipality of, Puerto Rico
- 3440. Bayamon (PR), Municipality of, Puerto Rico
- 3441. Cabo Rojo (PR), Municipality of, Puerto Rico
- 3442. Caguas (PR), Municipality of, Puerto Rico
- 3443. Camuy (PR), Municipality of, Puerto Rico
- 3444. Canovanas (PR), Municipality of, Puerto Rico
- 3445. Catano (PR), Municipality of, Puerto Rico
- 3446. Cayey (PR), Municipality of, Puerto Rico
- 3447. Ceiba (PR), Municipality of, Puerto Rico
- 3448. Cidra (PR), Municipality of, Puerto Rico
- 3449. Coamo (PR), Municipality of, Puerto Rico
- 3450. Comerio (PR), Municipality of, Puerto Rico
- 3451. Dorado (PR), Municipality of, Puerto Rico
- 3452. Fajardo (PR), Municipality of, Puerto Rico
- 3453. Guanica (PR), Municipality of, Puerto Rico
- 3454. Guayama (PR), Municipality of, Puerto Rico
- 3455. Guayanilla (PR), Municipality of, Puerto Rico
- 3456. Hatillo (PR), Municipality of, Puerto Rico
- 3457. Hormigueros (PR), Municipality of, Puerto Rico
- 3458. Isabelita (PR), Municipality of, Puerto Rico
- 3459. Jayuya (PR), Municipality of, Puerto Rico
- 3460. Juana Diaz (PR), Municipality of, Puerto Rico
- 3461. Juncos (PR), Municipality of, Puerto Rico
- 3462. Lares (PR), Municipality of, Puerto Rico
- 3463. Las Marias (PR), Municipality of, Puerto Rico
- 3464. Loiza (PR), Municipality of, Puerto Rico
- 3465. Manati (PR), Municipality of, Puerto Rico
- 3466. Maricao (PR), Municipality of, Puerto Rico
- 3467. Moca (PR), Municipality of, Puerto Rico
- 3468. Morovis (PR), Municipality of, Puerto Rico
- 3469. Orocovis (PR), Municipality of, Puerto Rico
- 3470. Penuelas (PR), Municipality of, Puerto Rico
- 3471. Ponce (PR), Municipality of, Puerto Rico

- 3472. Quebradillas (PR), Municipality of, Puerto Rico
- 3473. Rincon (PR), Municipality of, Puerto Rico
- 3474. Rio Grande (PR), Municipality of, Puerto Rico
- 3475. Sabana Grande (PR), Municipality of, Puerto Rico
- 3476. Salinas (PR), Municipality of, Puerto Rico
- 3477. San German (PR), Municipality of, Puerto Rico
- 3478. San Juan (PR), Municipality of, Puerto Rico
- 3479. San Lorenzo (PR), Municipality of, Puerto Rico
- 3480. Santa Isabel (PR), Municipality of, Puerto Rico
- 3481. Toa Alta (PR), Municipality of, Puerto Rico
- 3482. Trujillo Alto (PR), Municipality of, Puerto Rico
- 3483. Vega Alta (PR), Municipality of, Puerto Rico
- 3484. Vega Baja (PR), Municipality of, Puerto Rico
- 3485. Vieques (PR), Municipality of, Puerto Rico
- 3486. Villalba (PR), Municipality of, Puerto Rico
- 3487. Yabucoa (PR), Municipality of, Puerto Rico
- 3488. Barrington (RI), Town of, Rhode Island
- 3489. Bristol (RI), Town of, Rhode Island
- 3490. Burrillville (RI), Town of, Rhode Island
- 3491. Central Falls (RI), City of, Rhode Island
- 3492. Charlestown (RI), Town of, Rhode Island
- 3493. Coventry (RI), Town of, Rhode Island
- 3494. Cranston (RI), City of, Rhode Island
- 3495. Cumberland (RI), Town of, Rhode Island
- 3496. East Greenwich (RI), Town of, Rhode Island
- 3497. East Providence (RI), City of, Rhode Island
- 3498. Foster (RI), Town of, Rhode Island
- 3499. Glocester (RI), Town of, Rhode Island
- 3500. Hopkinton (RI), Town of, Rhode Island
- 3501. Jamestown (RI), Town of, Rhode Island
- 3502. Johnston (RI), Town of, Rhode Island
- 3503. Middletown (RI), Town of, Rhode Island
- 3504. Narragansett (RI), Town of, Rhode Island
- 3505. Newport (RI), City of, Rhode Island
- 3506. North Kingstown (RI), Town of, Rhode Island
- 3507. North Providence (RI), Town of, Rhode Island
- 3508. Pawtucket (RI), City of, Rhode Island
- 3509. Portsmouth (RI), Town of, Rhode Island
- 3510. Providence (RI), City of, Rhode Island
- 3511. Richmond (RI), Town of, Rhode Island
- 3512. Scituate (RI), Town of, Rhode Island
- 3513. Smithfield (RI), Town of, Rhode Island
- 3514. South Kingstown (RI), Town of, Rhode Island
- 3515. Warren (RI), Town of, Rhode Island
- 3516. Warwick (RI), City of, Rhode Island
- 3517. West Greenwich (RI), Town of, Rhode Island
- 3518. West Warwick (RI), Town of, Rhode Island
- 3519. Westerly (RI), Town of, Rhode Island
- 3520. Woonsocket (RI), City of, Rhode Island
- 3521. Abbeville (SC), County of, South Carolina
- 3522. Aiken (SC), County of, South Carolina
- 3523. Allendale (SC), County of, South Carolina
- 3524. Anderson, (SC), County of, South Carolina
- 3525. Bamberg (SC), County of, South Carolina
- 3526. Barnwell (SC), County of, South Carolina
- 3527. Beaufort (SC), County of, South Carolina
- 3528. Berkeley (SC), County of, South Carolina
- 3529. Calhoun (SC), County of, South Carolina
- 3530. Charleston (SC), City of, South Carolina
- 3531. Charleston (SC), County of, South Carolina
- 3532. Cherokee (SC), County of, South Carolina
- 3533. Chester (SC), City of, South Carolina
- 3534. Chester (SC), County of, South Carolina
- 3535. Chesterfield (SC), County of, South Carolina
- 3536. Clarendon (SC), County of, South Carolina
- 3537. Colleton (SC), County of, South Carolina
- 3538. Columbia (SC), City of, South Carolina
- 3539. Dillon (SC), County of, South Carolina
- 3540. Dorchester (SC), County of, South Carolina
- 3541. Edgefield (SC), County of, South Carolina
- 3542. Fairfield (SC), County of, South Carolina
- 3543. Florence (SC), County of, South Carolina
- 3544. Georgetown (SC), City of, South Carolina
- 3545. Georgetown (SC), County of, South Carolina
- 3546. Greenville (SC), County of, South Carolina

- 3547. Greenwood (SC), County of, South Carolina
- 3548. Hampton (SC), County of, South Carolina
- 3549. Horry (SC), County of, South Carolina
- 3550. Jasper (SC), County of, South Carolina
- 3551. Kershaw (SC), County of (Hospital Board),
South Carolina
- 3552. Kershaw (SC), County of, South Carolina
- 3553. Lancaster (SC), County of, South Carolina
- 3554. Laurens (SC), County of, South Carolina
- 3555. Lee (SC), County of, South Carolina
- 3556. Lexington County (SC), South Carolina
- 3557. Marion (SC), County of, South Carolina
- 3558. Marlboro (SC), County of, South Carolina
- 3559. McCormick (SC), County of, South Carolina
- 3560. Mount Pleasant (SC), County of, South
Carolina
- 3561. Mount Pleasant (SC), Town of, South
Carolina
- 3562. Myrtle Beach (SC), City of, South Carolina
- 3563. Newberry (SC), County of, South Carolina
- 3564. North Charleston (SC), City of, South
Carolina
- 3565. Oconee (SC), County of, South Carolina
- 3566. Orangeburg (SC), City of, South Carolina
- 3567. Orangeburg (SC), County of, South Carolina
- 3568. Pickens (SC) County of, South Carolina
- 3569. Richland (SC), County of, South Carolina
- 3570. Saluda (SC), County of, South Carolina
- 3571. Spartanburg (SC), County of, South Carolina
- 3572. Summerville (SC), County of, South Carolina
- 3573. Summerville (SC), Town of, South Carolina
- 3574. Sumter (SC), County of, South Carolina
- 3575. Union (SC), County of, South Carolina
- 3576. Williamsburg (SC) County of, South Carolina
- 3577. York (SC), County of, South Carolina
- 3578. Pennington (SD), County of, South Dakota
- 3579. Alexandria (TN), Town of, Tennessee
- 3580. Algood (TN), City of, Tennessee
- 3581. Anderson (TN), County of, Tennessee
- 3582. Arlington (TN), Town of, Tennessee
- 3583. Baxter (TN), Town of, Tennessee
- 3584. Bedford (TN), County of, Tennessee
- 3585. Bledsoe (TN), County of, Tennessee
- 3586. Blount (TN), County of, Tennessee
- 3587. Bradley (TN), County of, Tennessee
- 3588. Campbell (TN), County of, Tennessee
- 3589. Cannon (TN), County of, Tennessee
- 3590. Celina (TN), City of, Tennessee
- 3591. Centertown (TN), Town of, Tennessee
- 3592. Claiborne (TN), County of, Tennessee
- 3593. Clarksville (TN), City of, Tennessee
- 3594. Clay (TN), County of, Tennessee
- 3595. Clifton (TN), City of, Tennessee
- 3596. Cocke (TN), County of, Tennessee
- 3597. Columbia (TN), City of, Tennessee
- 3598. Cookeville (TN), City of, Tennessee
- 3599. Cornersville (TN), Town of, Tennessee
- 3600. Crockett (TN), County of, Tennessee
- 3601. Crossville (TN), City of, Tennessee
- 3602. Cumberland (TN), County of, Tennessee
- 3603. Dandridge (TN), Town of, Tennessee
- 3604. De Kalb (TN), County of, Tennessee
- 3605. Decatur (TN), County of, Tennessee
- 3606. Decatur (TN), Town of, Tennessee
- 3607. Dekalb (TN), County of, Tennessee
- 3608. Eagleville (TN), City of, Tennessee
- 3609. Fayetteville (TN), City of, Tennessee
- 3610. Fentress (TN), County of, Tennessee
- 3611. Franklin (TN), County of, Tennessee
- 3612. Gatlinburg (TN), City of, Tennessee
- 3613. Germantown (TN), City of, Tennessee
- 3614. Giles (TN), County of, Tennessee
- 3615. Grainger (TN), County of, Tennessee
- 3616. Greene (TN), County of, Tennessee
- 3617. Grundy (TN), County of, Tennessee
- 3618. Hamblen (TN), County of (Board of
Education), Tennessee
- 3619. Hamilton (TN), County of, Tennessee
- 3620. Hancock (TN), County of (Board of
Education), Tennessee
- 3621. Hancock (TN), County of, Tennessee
- 3622. Hancock County Board of Education (TN),
Tennessee
- 3623. Hawkins (TN), County of, Tennessee
- 3624. Haywood (TN), County of, Tennessee
- 3625. Henderson (TN), County of, Tennessee

- 3626. Jefferson (TN), County of, Tennessee
- 3627. Johnson (TN), County of, Tennessee
- 3628. Knox (TN), County of, Tennessee
- 3629. La Vergne (TN), City of, Tennessee
- 3630. Lauderdale (TN), County of, Tennessee
- 3631. Lewisburg (TN), City of, Tennessee
- 3632. Lexington (TN), City of, Tennessee
- 3633. Loudon (TN), County of, Tennessee
- 3634. Lynchburg, Moore County Metropolitan Government (TN), Tennessee
- 3635. Madison (TN), County of, Tennessee
- 3636. Marion (TN), County of, Tennessee
- 3637. Marshall (TN), County of, Tennessee
- 3638. Maryville (TN), City of, Tennessee
- 3639. McMinn (TN), County of, Tennessee
- 3640. Meigs (TN), County of, Tennessee
- 3641. Memphis (TN), City of, Tennessee
- 3642. Millington (TN), City of, Tennessee
- 3643. Monroe (TN), County of, Tennessee
- 3644. Montgomery (TN), County of, Tennessee
- 3645. Moore (TN), County of, Tennessee
- 3646. Morgan (TN), County of, Tennessee
- 3647. Mount Pleasant (TN), City of, Tennessee
- 3648. Murfreesboro (TN), City of, Tennessee
- 3649. Nashville-Davidson County (TN), Metropolitan Government of, Tennessee
- 3650. Obion (TN), County of, Tennessee
- 3651. Overton (TN), County of, Tennessee
- 3652. Pickett (TN), County of, Tennessee
- 3653. Pigeon Forge (TN), City of, Tennessee
- 3654. Polk (TN), County of, Tennessee
- 3655. Putnam (TN), County of, Tennessee
- 3656. Rhea (TN), County of, Tennessee
- 3657. Ripley (TN), City of, Tennessee
- 3658. Roane (TN), County of, Tennessee
- 3659. Rutherford (TN), County of, Tennessee
- 3660. Rutledge (TN), City of, Tennessee
- 3661. Scott (TN), County of, Tennessee
- 3662. Sequatchie (TN), County of, Tennessee
- 3663. Sevier (TN), County of, Tennessee
- 3664. Shelby (TN), County of (Board of Commissioners), Tennessee
- 3665. Shelbyville (TN), City of, Tennessee
- 3666. Smith (TN), County of, Tennessee
- 3667. Smithville (TN), City of, Tennessee
- 3668. Sparta (TN), City of, Tennessee
- 3669. Spencer (TN), Town of, Tennessee
- 3670. Spring Hill (TN), City of, Tennessee
- 3671. Sumner (TN), County of, Tennessee
- 3672. Union (TN), County of, Tennessee
- 3673. Van Buren (TN), County of, Tennessee
- 3674. Warren (TN), County of, Tennessee
- 3675. Wartrace (TN), Town of, Tennessee
- 3676. Washington (TN), County of, Tennessee
- 3677. Wayne (TN), County of, Tennessee
- 3678. White (TN), County of, Tennessee
- 3679. Williamson (TN), County of, Tennessee
- 3680. Angelina (TX), County of, Texas
- 3681. Bailey (TX), County of, Texas
- 3682. Bastrop (TX), County of, Texas
- 3683. Bee (TX), County of, Texas
- 3684. Bexar (TX), County of, Texas
- 3685. Blanco (TX), County of, Texas
- 3686. Bowie (TX), County of, Texas
- 3687. Bowie (TX), Town of, Texas
- 3688. Brazos (TX), County of, Texas
- 3689. Brooks (TX), County of, Texas
- 3690. Burleson (TX), County of, Texas
- 3691. Burnet (TX), County of, Texas
- 3692. Caldwell (TX), County of, Texas
- 3693. Calhoun (TX), County of, Texas
- 3694. Cameron (TX), County of, Texas
- 3695. Camp (TX), County of, Texas
- 3696. Cass (TX), County of, Texas
- 3697. Castro (TX), County of, Texas
- 3698. Cherokee (TX), County of, Texas
- 3699. Childress (TX), County of, Texas
- 3700. Clay (TX), County of, Texas
- 3701. Colorado (TX), County of, Texas
- 3702. Cooke (TX), County of, Texas
- 3703. Coryell (TX), County of, Texas
- 3704. Dallas (TX), County of, Texas
- 3705. Delta (TX), County of, Texas
- 3706. Dimmit (TX), County of, Texas

- 3707. Duval (TX), County of, Texas
- 3708. Eagle Pass (TX), City of, Texas
- 3709. Ector (TX), County of, Texas
- 3710. El Paso (TX), County of, Texas
- 3711. Ellis (TX), County of, Texas
- 3712. Falls (TX), County of, Texas
- 3713. Fannin (TX), County of, Texas
- 3714. Fort Bend (TX), County of, Texas
- 3715. Franklin (TX), County of, Texas
- 3716. Freestone (TX), County of, Texas
- 3717. Galveston (TX), County of, Texas
- 3718. Grayson (TX), County of, Texas
- 3719. Guadalupe (TX), County of, Texas
- 3720. Harris (TX), County of, Texas
- 3721. Harrison (TX), County of, Texas
- 3722. Haskell (TX), County of, Texas
- 3723. Hays (TX), County of, Texas
- 3724. Henderson (TX), County of, Texas
- 3725. Hidalgo (TX), County of, Texas
- 3726. Hopkins (TX), County of, Texas
- 3727. Houston (TX), City of, Texas
- 3728. Houston (TX), County of, Texas
- 3729. Jasper (TX), County of, Texas
- 3730. Jefferson (TX), County of, Texas
- 3731. Jim Hogg (TX), County of, Texas
- 3732. Jim Wells (TX), County of, Texas
- 3733. Johnson (TX), County of, Texas
- 3734. Jones (TX), County of, Texas
- 3735. Kaufman (TX), County of, Texas
- 3736. Kendall (TX), County of, Texas
- 3737. Kerr (TX), County of, Texas
- 3738. Kinney (TX), County of, Texas
- 3739. Kleberg (TX), County of, Texas
- 3740. La Salle (TX), County of, Texas
- 3741. Lamar (TX), County of, Texas
- 3742. Laredo (TX), City of, Texas
- 3743. Leon (TX), County of, Texas
- 3744. Leon Valley (TX), City of, Texas
- 3745. Liberty (TX), County of, Texas
- 3746. Limestone (TX), County of, Texas
- 3747. Lubbock (TX), County of, Texas
- 3748. Madison (TX), County of, Texas
- 3749. Marion (TX), County of, Texas
- 3750. Maverick (TX), County of, Texas
- 3751. McLennan (TX), County of, Texas
- 3752. McMullen (TX), County of, Texas
- 3753. Milam (TX), County of, Texas
- 3754. Mitchell (TX), County of, Texas
- 3755. Montgomery (TX), County of, Texas
- 3756. Morris (TX), County of, Texas
- 3757. Nacogdoches (TX), County of, Texas
- 3758. Newton (TX), County of, Texas
- 3759. Nolan (TX), County of, Texas
- 3760. Nueces (TX), County of, Texas
- 3761. Nueces County Hospital District (TX), Texas
- 3762. Panola (TX), County of, Texas
- 3763. Parker (TX), County of, Texas
- 3764. Polk (TX), County of, Texas
- 3765. Potter (TX), County of, Texas
- 3766. Red River (TX), County of, Texas
- 3767. Roberts (TX), County of, Texas
- 3768. Robertson (TX), County of, Texas
- 3769. Rockwall (TX), County of, Texas
- 3770. Rusk (TX), County of, Texas
- 3771. San Antonio (TX), City of, Texas
- 3772. San Patricio (TX), County of, Texas
- 3773. San Saba (TX), County of, Texas
- 3774. Shackelford (TX), County of, Texas
- 3775. Shelby (TX), County of, Texas
- 3776. Smith (TX), County of, Texas
- 3777. Socorro Independent School District (TX),
Texas
- 3778. Stephens (TX), County of, Texas
- 3779. Tarrant (TX), County of, Texas
- 3780. Terrell (TX), County of, Texas
- 3781. Throckmorton (TX), County of, Texas
- 3782. Titus (TX), County of, Texas
- 3783. Travis (TX), County of, Texas
- 3784. Trinity (TX), County of, Texas
- 3785. Upshur (TX), County of, Texas
- 3786. Uvalde (TX), County of, Texas
- 3787. Van Zandt (TX), County of, Texas
- 3788. Walker (TX), County of, Texas
- 3789. Waller (TX), County of, Texas

- 3790. Webb (TX), County of, Texas
- 3791. Wichita (TX), County of, Texas
- 3792. Williamson (TX), County of, Texas
- 3793. Wilson (TX), County of, Texas
- 3794. Wood (TX), County of, Texas
- 3795. Zavala (TX), County of, Texas
- 3796. Beaver (UT), County of, Utah
- 3797. Cache (UT), County of, Utah
- 3798. Carbon (UT), County of, Utah
- 3799. Daggett (UT), County of, Utah
- 3800. Davis (UT), County of, Utah
- 3801. Duchesne (UT), County of, Utah
- 3802. Emery (UT), County of, Utah
- 3803. Garfield (UT), County of, Utah
- 3804. Grand (UT), County of, Utah
- 3805. Iron (UT), County of, Utah
- 3806. Juab (UT), County of, Utah
- 3807. Kane (UT), County of, Utah
- 3808. Millard (UT), County of, Utah
- 3809. Piute (UT), County of, Utah
- 3810. Rich (UT), County of, Utah
- 3811. Salt Lake (UT), County of, Utah
- 3812. San Juan (UT), County of, Utah
- 3813. Sanpete (UT), County of, Utah
- 3814. Sevier (UT), County of, Utah
- 3815. Summit (UT), County of, Utah
- 3816. Tooele (UT), County of, Utah
- 3817. Uintah (UT), County of, Utah
- 3818. Utah (UT), County of, Utah
- 3819. Wasatch (UT), County of, Utah
- 3820. Washington (UT), County of, Utah
- 3821. Wayne (UT), County of, Utah
- 3822. Weber (UT), County of, Utah
- 3823. Bennington (VT), Town of, Vermont
- 3824. Brattleboro (VT), Town of, Vermont
- 3825. Sharon (VT), Town of, Vermont
- 3826. St. Albans (VT), City of, Vermont
- 3827. Accomack (VA), County of, Virginia
- 3828. Alexandria (VA), City of, Virginia
- 3829. Alleghany (VA), County of, Virginia
- 3830. Amherst (VA), County of, Virginia
- 3831. Arlington (VA), County of (County Board), Virginia
- 3832. Arlington (VA), County of, Virginia
- 3833. Bland (VA), County of, Virginia
- 3834. Botetourt (VA), County of, Virginia
- 3835. Bristol (VA), City of, Virginia
- 3836. Buchanan (VA), County of, Virginia
- 3837. Buchanan (VA), County of, Virginia
- 3838. Buena Vista (VA), City of, Virginia
- 3839. Carroll (VA), County of, Virginia
- 3840. Charlotte (VA), County of, Virginia
- 3841. Chesapeake (VA), City of, Virginia
- 3842. Chesterfield (VA), County of, Virginia
- 3843. Covington (VA), City of, Virginia
- 3844. Culpeper (VA), County of, Virginia
- 3845. Cumberland (VA), County of, Virginia
- 3846. Danville (VA), City of, Virginia
- 3847. Dickenson (VA), County of, Virginia
- 3848. Dinwiddie (VA), County of, Virginia
- 3849. Emporia (VA), City of, Virginia
- 3850. Fairfax (VA), City of, Virginia
- 3851. Fairfax (VA), County of (Board of Supervisors), Virginia
- 3852. Fauquier (VA), County of, Virginia
- 3853. Floyd (VA), County of, Virginia
- 3854. Franklin (VA), County of, Virginia
- 3855. Frederick (VA), County of, Virginia
- 3856. Fredericksburg (VA), City of, Virginia
- 3857. Galax (VA), City of, Virginia
- 3858. Giles (VA), County of, Virginia
- 3859. Goochland (VA), County of, Virginia
- 3860. Grayson (VA), County of, Virginia
- 3861. Greensville (VA), County of, Virginia
- 3862. Halifax (VA), County of, Virginia
- 3863. Henrico (VA), County of, Virginia
- 3864. Henry (VA), County of, Virginia
- 3865. Hopewell (VA), City of, Virginia
- 3866. Isle of Wight (VA), County of, Virginia
- 3867. King and Queen (VA), County of, Virginia
- 3868. Lee (VA), County of, Virginia
- 3869. Lexington (VA), City of, Virginia
- 3870. Loudoun (VA), County of, Virginia

- 3871. Louisa (VA), County of, Virginia
- 3872. Madison (VA), County of, Virginia
- 3873. Martinsville (VA), City of, Virginia
- 3874. Mecklenburg (VA), County of, Virginia
- 3875. Montgomery (VA), County of, Virginia
- 3876. Norfolk (VA), City of, Virginia
- 3877. Northampton (VA), County of, Virginia
- 3878. Northumberland (VA), County of, Virginia
- 3879. Norton (VA), City of, Virginia
- 3880. Page (VA), County of, Virginia
- 3881. Patrick (VA), County of, Virginia
- 3882. Pittsylvania (VA), County of, Virginia
- 3883. Portsmouth (VA), City of, Virginia
- 3884. Prince George (VA), County of, Virginia
- 3885. Prince William (VA), County of (Board of Supervisors), Virginia
- 3886. Pulaski (VA), County of, Virginia
- 3887. Radford (VA), City of, Virginia
- 3888. Richlands (VA), Town of, Virginia
- 3889. Richmond (VA), City of, Virginia
- 3890. Richmond (VA), County of, Virginia
- 3891. Roanoke (VA), City of, Virginia
- 3892. Roanoke (VA), County of, Virginia
- 3893. Rockbridge (VA), County of, Virginia
- 3894. Russell (VA), County of, Virginia
- 3895. Salem (VA), City of, Virginia
- 3896. Scott (VA), County of (Board of Supervisors), Virginia
- 3897. Scott (VA), County of, Virginia
- 3898. Shenandoah (VA), County of, Virginia
- 3899. Smyth (VA), County of, Virginia
- 3900. Stafford (VA), County of, Virginia
- 3901. Tazewell (VA), County of, Virginia
- 3902. Virginia Beach (VA), City of (Sheriff), Virginia
- 3903. Virginia Beach (VA), City of, Virginia
- 3904. Warren (VA), County of, Virginia
- 3905. Washington (VA), County of, Virginia
- 3906. Waynesboro (VA), City of, Virginia
- 3907. Westmoreland (VA), County of, Virginia
- 3908. Winchester (VA), City of, Virginia
- 3909. Wise (VA), County of (Board of Supervisors), Virginia
- 3910. Wythe (VA), County of, Virginia
- 3911. Anacortes (WA), City of, Washington
- 3912. Bainbridge Island (WA), City of, Washington
- 3913. Burlington (WA), City of, Washington
- 3914. Chelan (WA), County of, Washington
- 3915. Clallam (WA), County of, Washington
- 3916. Clark (WA), County of, Washington
- 3917. Everett (WA), City of, Washington
- 3918. Franklin (WA), County of, Washington
- 3919. Island (WA), County of, Washington
- 3920. Jefferson (WA), County of, Washington
- 3921. Kent (WA), City of, Washington
- 3922. King (WA), County of, Washington
- 3923. Kirkland (WA), City of, Washington
- 3924. Kitsap (WA), County of, Washington
- 3925. Kittitas (WA), County of, Washington
- 3926. Lakewood (WA), City of, Washington
- 3927. Lewis (WA), County of, Washington
- 3928. Lincoln (WA), County of, Washington
- 3929. Mount Vernon (WA), City of, Washington
- 3930. Olympia (WA), City of, Washington
- 3931. San Juan (WA), County of, Washington
- 3932. Seattle (WA), City of, Washington
- 3933. Sedro-Woolley (WA), City of, Washington
- 3934. Skagit (WA), County of, Washington
- 3935. Snohomish (WA), County of, Washington
- 3936. Spokane (WA), City of, Washington
- 3937. Spokane (WA), County of, Washington
- 3938. Tacoma (WA), City of, Washington
- 3939. Thurston (WA), County of, Washington
- 3940. Vancouver (WA), City of, Washington
- 3941. Walla Walla (WA), County of, Washington
- 3942. Whatcom (WA), County of, Washington
- 3943. Whitman (WA), County of, Washington
- 3944. Addison (Webster Springs) (WV), Town of, West Virginia
- 3945. Barbour (WV), County of, West Virginia
- 3946. Barboursville (WV), Village of, West Virginia
- 3947. Beckley (WV), City of, West Virginia
- 3948. Belington (WV), Town of, West Virginia
- 3949. Belle (WV), Town of, West Virginia

- 3950. Bluefield (WV), City of, West Virginia
- 3951. Boone (WV), County of (Commission), West Virginia
- 3952. Boone (WV), County of, West Virginia
- 3953. Braxton (WV), County of, West Virginia
- 3954. Brooke (WV), County of, West Virginia
- 3955. Buckhannon (WV), City of, West Virginia
- 3956. Cabell (WV), County of (Commission), West Virginia
- 3957. Calhoun (WV), County of, West Virginia
- 3958. Ceredo (WV), City of, West Virginia
- 3959. Charles Town (WV), City of, West Virginia
- 3960. Chesapeake (WV), Town of, West Virginia
- 3961. Clarksburg (WV), City of, West Virginia
- 3962. Clay (WV), County of, West Virginia
- 3963. Clendenin (WV), Town of, West Virginia
- 3964. Delbarton (WV), Town of, West Virginia
- 3965. Doddridge (WV), County of, West Virginia
- 3966. Dunbar (WV), City of, West Virginia
- 3967. Eleanor (WV), Town of, West Virginia
- 3968. Elizabeth (WV), Town of, West Virginia
- 3969. Fairmont (WV), City of, West Virginia
- 3970. Fayette (WV), County of (Commission), West Virginia
- 3971. Fort Gay (WV), Town of, West Virginia
- 3972. Gauley Bridge (WV), Town of, West Virginia
- 3973. Gilmer (WV), County of, West Virginia
- 3974. Glenville (WV), Town of, West Virginia
- 3975. Grafton (WV), City of, West Virginia
- 3976. Grant (WV), County of, West Virginia
- 3977. Granville (WV), Town of, West Virginia
- 3978. Greenbrier (WV), County of (Commission), West Virginia
- 3979. Hamlin (WV), Town of, West Virginia
- 3980. Hancock (WV), County of, West Virginia
- 3981. Hardy (WV), County of, West Virginia
- 3982. Harrison (WV), County of, West Virginia
- 3983. Harrisville (WV), Town of, West Virginia
- 3984. Hurricane (WV), City of, West Virginia
- 3985. Jackson (WV), County of, West Virginia
- 3986. Junior (WV), Town of, West Virginia
- 3987. Kanawha (WV), County of (Commission), West Virginia
- 3988. Kanawha (WV), County of, West Virginia
- 3989. Kenova (WV), City of, West Virginia
- 3990. Kermit (WV), Town of, West Virginia
- 3991. Lewis (WV), County of, West Virginia
- 3992. Logan (WV), City of, West Virginia
- 3993. Logan (WV), County of (Commission), West Virginia
- 3994. Logan (WV), County of, West Virginia
- 3995. Madison (WV), City of, West Virginia
- 3996. Man (WV), Town of, West Virginia
- 3997. Marion (WV), County of, West Virginia
- 3998. Marshall (WV), County of, West Virginia
- 3999. Mason (WV), County of, West Virginia
- 4000. Matewan (WV), Town of, West Virginia
- 4001. McDowell (WV), County of, West Virginia
- 4002. Milton (WV), Town of, West Virginia
- 4003. Mineral (WV), County of, West Virginia
- 4004. Mingo (WV), County of (Commission), West Virginia
- 4005. Mingo (WV), County of, West Virginia
- 4006. Monongalia (WV), County of, West Virginia
- 4007. Monroe (WV), County of, West Virginia
- 4008. Montgomery (WV), City of, West Virginia
- 4009. Morgan (WV), County of, West Virginia
- 4010. Moundsville (WV), City of, West Virginia
- 4011. Mullens (WV), City of, West Virginia
- 4012. Nicholas (WV), County of, West Virginia
- 4013. Nitro (WV), City of, West Virginia
- 4014. Oceana (WV), Town of, West Virginia
- 4015. Ohio (WV), County of, West Virginia
- 4016. Parkersburg (WV), City of, West Virginia
- 4017. Pendleton (WV), County of, West Virginia
- 4018. Philippi (WV), City of, West Virginia
- 4019. Pleasants (WV), County of, West Virginia
- 4020. Pocahontas (WV), County of, West Virginia
- 4021. Point Pleasant (WV), City of, West Virginia
- 4022. Preston (WV), County of, West Virginia
- 4023. Princeton (WV), City of, West Virginia
- 4024. Putnam (WV), County of, West Virginia
- 4025. Quinwood (WV), Town of, West Virginia
- 4026. Rainelle (WV), Town of, West Virginia
- 4027. Randolph (WV), County of, West Virginia

- 4028. Ravenswood (WV), City of, West Virginia
- 4029. Richwood (WV), City of, West Virginia
- 4030. Ripley (WV), City of, West Virginia
- 4031. Ritchie (WV), County of, West Virginia
- 4032. Roane (WV), County of, West Virginia
- 4033. Romney (WV), City of, West Virginia
- 4034. Rupert (WV), Town of, West Virginia
- 4035. Saint Albans (WV), City of, West Virginia
- 4036. Smithers (WV), City of, West Virginia
- 4037. Sophia (WV), Town of, West Virginia
- 4038. South Charleston (WV), City of, West Virginia
- 4039. Spencer (WV), City of, West Virginia
- 4040. St. Marys (WV), City of, West Virginia
- 4041. Star City (WV), Town of, West Virginia
- 4042. Summersville (WV), City of, West Virginia
- 4043. Sutton (WV), Town of, West Virginia
- 4044. Taylor (WV), County of, West Virginia
- 4045. Tucker (WV), County of, West Virginia
- 4046. Tyler (WV), County of, West Virginia
- 4047. Upshur (WV), County of, West Virginia
- 4048. Vienna (WV), City of, West Virginia
- 4049. Wayne (WV), County of (Commission), West Virginia
- 4050. Wayne (WV), County of, West Virginia
- 4051. Webster (WV), County of, West Virginia
- 4052. Weirton (WV), City of, West Virginia
- 4053. West Hamlin (WV), Town of, West Virginia
- 4054. Wetzel (WV), County of, West Virginia
- 4055. White Sulphur Springs (WV), City of, West Virginia
- 4056. Whitesville (WV), Town of, West Virginia
- 4057. Williamstown (WV), City of, West Virginia
- 4058. Winfield (WV), Town of, West Virginia
- 4059. Wirt (WV), County of, West Virginia
- 4060. Wood (WV), County of, West Virginia
- 4061. Wyoming (WV), County of (Commission), West Virginia
- 4062. Adams (WI), County of, Wisconsin
- 4063. Ashland (WI), County of, Wisconsin
- 4064. Barron (WI), County of, Wisconsin
- 4065. Bayfield (WI), County of, Wisconsin
- 4066. Brown (WI), County of, Wisconsin
- 4067. Buffalo (WI), County of, Wisconsin
- 4068. Burnett (WI), County of, Wisconsin
- 4069. Calumet (WI), County of, Wisconsin
- 4070. Chippewa (WI), County of, Wisconsin
- 4071. Clark (WI), County of, Wisconsin
- 4072. Columbia (WI), County of, Wisconsin
- 4073. Crawford (WI), County of, Wisconsin
- 4074. Cudahy (WI), City of, Wisconsin
- 4075. Dane (WI), County of, Wisconsin
- 4076. Dodge (WI), County of, Wisconsin
- 4077. Door (WI), County of, Wisconsin
- 4078. Douglas (WI), County of, Wisconsin
- 4079. Dunn (WI), County of, Wisconsin
- 4080. Eau Claire (WI), County of, Wisconsin
- 4081. Florence (WI), County of, Wisconsin
- 4082. Fond du Lac (WI), County of, Wisconsin
- 4083. Forest (WI), County of, Wisconsin
- 4084. Franklin (WI), City of, Wisconsin
- 4085. Grant (WI), County of, Wisconsin
- 4086. Green (WI), County of, Wisconsin
- 4087. Green Lake (WI), County of, Wisconsin
- 4088. Greenfield (WI), City of, Wisconsin
- 4089. Iowa (WI), County of, Wisconsin
- 4090. Iron (WI), County of, Wisconsin
- 4091. Jackson (WI), County of, Wisconsin
- 4092. Janesville (WI), City of, Wisconsin
- 4093. Jefferson (WI), County of, Wisconsin
- 4094. Juneau (WI), County of, Wisconsin
- 4095. Kenosha (WI), City of, Wisconsin
- 4096. Kenosha (WI), County of, Wisconsin
- 4097. Kewaunee (WI), County of, Wisconsin
- 4098. La Crosse (WI), County of, Wisconsin
- 4099. Lafayette (WI), County of, Wisconsin
- 4100. Langlade (WI), County of, Wisconsin
- 4101. Lincoln (WI), County of, Wisconsin
- 4102. Manitowoc (WI), County of, Wisconsin
- 4103. Marathon (WI), County of, Wisconsin
- 4104. Marinette (WI), City of, Wisconsin
- 4105. Marinette (WI), County of, Wisconsin
- 4106. Marquette (WI), County of, Wisconsin
- 4107. Menominee (WI), County of, Wisconsin
- 4108. Milwaukee (WI), City of, Wisconsin

4109. Milwaukee (WI), County of, Wisconsin
4110. Monroe (WI), County of, Wisconsin
4111. Mount Pleasant (WI), Village of, Wisconsin
4112. Oak Creek (WI), City of, Wisconsin
4113. Oconto (WI), County of, Wisconsin
4114. Oneida (WI), County of, Wisconsin
4115. Outagamie (WI), County of, Wisconsin
4116. Ozaukee (WI), County of, Wisconsin
4117. Pepin (WI), County of, Wisconsin
4118. Pierce (WI), County of, Wisconsin
4119. Pleasant Prairie (WI), Village of, Wisconsin
4120. Portage (WI), County of, Wisconsin
4121. Price (WI), County of, Wisconsin
4122. Racine (WI), County of, Wisconsin
4123. Richland (WI), County of, Wisconsin
4124. Rock (WI), County of, Wisconsin
4125. Rusk (WI), County of, Wisconsin
4126. Sauk (WI), County of, Wisconsin
4127. Sawyer (WI), County of, Wisconsin
4128. Shawano (WI), County of, Wisconsin
4129. Sheboygan (WI), County of, Wisconsin
4130. South Milwaukee (WI), City of, Wisconsin
4131. St. Croix (WI), County of, Wisconsin
4132. Sturtevant (WI), Village of, Wisconsin
4133. Superior (WI), City of, Wisconsin
4134. Taylor (WI), County of, Wisconsin
4135. Trempealeau (WI), County of, Wisconsin
4136. Union Grove (WI), Village of, Wisconsin
4137. Vernon (WI), County of, Wisconsin
4138. Vilas (WI), County of, Wisconsin
4139. Walworth (WI), County of, Wisconsin
4140. Washburn (WI), County of, Wisconsin
4141. Washington (WI), County of, Wisconsin
4142. Waukesha (WI), County of, Wisconsin
4143. Waupaca (WI), County of, Wisconsin
4144. Waushara (WI), County of, Wisconsin
4145. Wauwatosa (WI), City of, Wisconsin
4146. West Allis (WI), City of, Wisconsin
4147. Winnebago (WI), County of, Wisconsin
4148. Wood (WI), County of, Wisconsin
4149. Yorkville (WI), Village of, Wisconsin
4150. Carbon (WY), County of, Wyoming

4151. Casper (WY), City of, Wyoming
4152. Cheyenne (WY), City of, Wyoming
4153. Green River (WY), City of, Wyoming
4154. Riverton (WY), City of, Wyoming
4155. Rock Springs (WY), City of, Wyoming
4156. Sheridan (WY), City of, Wyoming
4157. Sweetwater (WY), County of, Wyoming

EXHIBIT D

List of Opioid Remediation Uses

Schedule A

Core Strategies

Participating Subdivisions shall choose from among the abatement strategies listed in Schedule B. However, priority shall be given to the following core abatement strategies (“*Core Strategies*”).

- A. NALOXONE OR OTHER FDA-APPROVED DRUG TO REVERSE OPIOID OVERDOSES
 - 1. Expand³ training for first responders, schools, community support groups and families; and
 - 2. Increase distribution to individuals who are uninsured or whose insurance does not cover the needed service.

- B. MEDICATION-ASSISTED TREATMENT (“MAT”) DISTRIBUTION AND OTHER OPIOID-RELATED TREATMENT
 - 1. Increase distribution of MAT to individuals who are uninsured or whose insurance does not cover the needed service;
 - 2. Provide education to school-based and youth-focused programs that discourage or prevent misuse;
 - 3. Provide MAT education and awareness training to healthcare providers, EMTs, law enforcement, and other first responders; and
 - 4. Provide treatment and recovery support services such as residential and inpatient treatment, intensive outpatient treatment, outpatient therapy or counseling, and recovery housing that allow or integrate medication and with other support services.

- C. PREGNANT & POSTPARTUM WOMEN

³ As used in this Exhibit D, words like “expand,” “fund,” “provide” or the like shall not indicate a preference for new or existing programs.

1. Expand Screening, Brief Intervention, and Referral to Treatment (“SBIRT”) services to non-Medicaid eligible or uninsured pregnant women;
 2. Expand comprehensive evidence-based treatment and recovery services, including MAT, for women with co- occurring Opioid Use Disorder (“OUD”) and other Substance Use Disorder (“SUD”)/Mental Health disorders for uninsured individuals for up to 12 months postpartum; and
 3. Provide comprehensive wrap-around services to individuals with OUD, including housing, transportation, job placement/training, and childcare.
- D. EXPANDING TREATMENT FOR NEONATAL ABSTINENCE SYNDROME (“NAS”)
1. Expand comprehensive evidence-based and recovery support for NAS babies;
 2. Expand services for better continuum of care with infant- need dyad; and
 3. Expand long-term treatment and services for medical monitoring of NAS babies and their families.
- E. EXPANSION OF WARM HAND-OFF PROGRAMS AND RECOVERY SERVICES
1. Expand services such as navigators and on-call teams to begin MAT in hospital emergency departments;
 2. Expand warm hand-off services to transition to recovery services;
 3. Broaden scope of recovery services to include co-occurring SUD or mental health conditions;
 4. Provide comprehensive wrap-around services to individuals in recovery, including housing, transportation, job placement/training, and childcare; and
 5. Hire additional social workers or other behavioral health workers to facilitate expansions above.
- F. TREATMENT FOR INCARCERATED POPULATION

1. Provide evidence-based treatment and recovery support, including MAT for persons with OUD and co-occurring SUD/MH disorders within and transitioning out of the criminal justice system; and
2. Increase funding for jails to provide treatment to inmates with OUD.

G. PREVENTION PROGRAMS

1. Funding for media campaigns to prevent opioid use (similar to the FDA’s “Real Cost” campaign to prevent youth from misusing tobacco);
2. Funding for evidence-based prevention programs in schools;
3. Funding for medical provider education and outreach regarding best prescribing practices for opioids consistent with the 2016 CDC guidelines, including providers at hospitals (academic detailing);
4. Funding for community drug disposal programs; and
5. Funding and training for first responders to participate in pre- arrest diversion programs, post-overdose response teams, or similar strategies that connect at-risk individuals to behavioral health services and supports.

H. EXPANDING SYRINGE SERVICE PROGRAMS

1. Provide comprehensive syringe services programs with more wrap-around services, including linkage to OUD treatment, access to sterile syringes and linkage to care and treatment of infectious diseases.

I. EVIDENCE-BASED DATA COLLECTION AND RESEARCH ANALYZING THE EFFECTIVENESS OF THE ABATEMENT STRATEGIES WITHIN THE STATE

Schedule B
Approved Uses

Support treatment of Opioid Use Disorder (OUD) and any co-occurring Substance Use Disorder or Mental Health (SUD/MH) conditions through evidence-based or evidence-informed programs or strategies that may include, but are not limited to, the following:

PART ONE: TREATMENT

A. TREAT OPIOID USE DISORDER (OUD)

Support treatment of Opioid Use Disorder (“OUD”) and any co-occurring Substance Use Disorder or Mental Health (“SUD/MH”) conditions through evidence-based or evidence-informed programs or strategies that may include, but are not limited to, those that:⁴

1. Expand availability of treatment for OUD and any co-occurring SUD/MH conditions, including all forms of Medication-Assisted Treatment (“MAT”) approved by the U.S. Food and Drug Administration.
2. Support and reimburse evidence-based services that adhere to the American Society of Addiction Medicine (“ASAM”) continuum of care for OUD and any co-occurring SUD/MH conditions.
3. Expand telehealth to increase access to treatment for OUD and any co-occurring SUD/MH conditions, including MAT, as well as counseling, psychiatric support, and other treatment and recovery support services.
4. Improve oversight of Opioid Treatment Programs (“OTPs”) to assure evidence-based or evidence-informed practices such as adequate methadone dosing and low threshold approaches to treatment.
5. Support mobile intervention, treatment, and recovery services, offered by qualified professionals and service providers, such as peer recovery coaches, for persons with OUD and any co-occurring SUD/MH conditions and for persons who have experienced an opioid overdose.
6. Provide treatment of trauma for individuals with OUD (e.g., violence, sexual assault, human trafficking, or adverse childhood experiences) and family members (e.g., surviving family members after an overdose or overdose fatality), and training of health care personnel to identify and address such trauma.
7. Support evidence-based withdrawal management services for people with OUD and any co-occurring mental health conditions.
8. Provide training on MAT for health care providers, first responders, students, or other supporting professionals, such as peer recovery coaches or recovery outreach specialists, including telementoring to assist community-based providers in rural or underserved areas.

⁴ As used in this Schedule B, words like “expand,” “fund,” “provide” or the like shall not indicate a preference for new or existing programs.

9. Support workforce development for addiction professionals who work with persons with OUD and any co-occurring SUD/MH conditions.
10. Offer fellowships for addiction medicine specialists for direct patient care, instructors, and clinical research for treatments.
11. Offer scholarships and supports for behavioral health practitioners or workers involved in addressing OUD and any co-occurring SUD/MH or mental health conditions, including, but not limited to, training, scholarships, fellowships, loan repayment programs, or other incentives for providers to work in rural or underserved areas.
12. Provide funding and training for clinicians to obtain a waiver under the federal Drug Addiction Treatment Act of 2000 (“DATA 2000”) to prescribe MAT for OUD, and provide technical assistance and professional support to clinicians who have obtained a DATA 2000 waiver.
13. Disseminate web-based training curricula, such as the American Academy of Addiction Psychiatry’s Provider Clinical Support Service-Opioids web-based training curriculum and motivational interviewing.
14. Develop and disseminate new curricula, such as the American Academy of Addiction Psychiatry’s Provider Clinical Support Service for Medication-Assisted Treatment.

B. SUPPORT PEOPLE IN TREATMENT AND RECOVERY

Support people in recovery from OUD and any co-occurring SUD/MH conditions through evidence-based or evidence-informed programs or strategies that may include, but are not limited to, the programs or strategies that:

1. Provide comprehensive wrap-around services to individuals with OUD and any co-occurring SUD/MH conditions, including housing, transportation, education, job placement, job training, or childcare.
2. Provide the full continuum of care of treatment and recovery services for OUD and any co-occurring SUD/MH conditions, including supportive housing, peer support services and counseling, community navigators, case management, and connections to community-based services.
3. Provide counseling, peer-support, recovery case management and residential treatment with access to medications for those who need it to persons with OUD and any co-occurring SUD/MH conditions.

4. Provide access to housing for people with OUD and any co-occurring SUD/MH conditions, including supportive housing, recovery housing, housing assistance programs, training for housing providers, or recovery housing programs that allow or integrate FDA-approved medication with other support services.
5. Provide community support services, including social and legal services, to assist in deinstitutionalizing persons with OUD and any co-occurring SUD/MH conditions.
6. Support or expand peer-recovery centers, which may include support groups, social events, computer access, or other services for persons with OUD and any co-occurring SUD/MH conditions.
7. Provide or support transportation to treatment or recovery programs or services for persons with OUD and any co-occurring SUD/MH conditions.
8. Provide employment training or educational services for persons in treatment for or recovery from OUD and any co-occurring SUD/MH conditions.
9. Identify successful recovery programs such as physician, pilot, and college recovery programs, and provide support and technical assistance to increase the number and capacity of high-quality programs to help those in recovery.
10. Engage non-profits, faith-based communities, and community coalitions to support people in treatment and recovery and to support family members in their efforts to support the person with OUD in the family.
11. Provide training and development of procedures for government staff to appropriately interact and provide social and other services to individuals with or in recovery from OUD, including reducing stigma.
12. Support stigma reduction efforts regarding treatment and support for persons with OUD, including reducing the stigma on effective treatment.
13. Create or support culturally appropriate services and programs for persons with OUD and any co-occurring SUD/MH conditions, including new Americans.
14. Create and/or support recovery high schools.
15. Hire or train behavioral health workers to provide or expand any of the services or supports listed above.

C. CONNECT PEOPLE WHO NEED HELP TO THE HELP THEY NEED
(CONNECTIONS TO CARE)

Provide connections to care for people who have—or are at risk of developing—
OUD and any co-occurring SUD/MH conditions through evidence-based or
evidence-informed programs or strategies that may include, but are not limited to,
those that:

1. Ensure that health care providers are screening for OUD and other risk factors and know how to appropriately counsel and treat (or refer if necessary) a patient for OUD treatment.
2. Fund SBIRT programs to reduce the transition from use to disorders, including SBIRT services to pregnant women who are uninsured or not eligible for Medicaid.
3. Provide training and long-term implementation of SBIRT in key systems (health, schools, colleges, criminal justice, and probation), with a focus on youth and young adults when transition from misuse to opioid disorder is common.
4. Purchase automated versions of SBIRT and support ongoing costs of the technology.
5. Expand services such as navigators and on-call teams to begin MAT in hospital emergency departments.
6. Provide training for emergency room personnel treating opioid overdose patients on post-discharge planning, including community referrals for MAT, recovery case management or support services.
7. Support hospital programs that transition persons with OUD and any co-occurring SUD/MH conditions, or persons who have experienced an opioid overdose, into clinically appropriate follow-up care through a bridge clinic or similar approach.
8. Support crisis stabilization centers that serve as an alternative to hospital emergency departments for persons with OUD and any co-occurring SUD/MH conditions or persons that have experienced an opioid overdose.
9. Support the work of Emergency Medical Systems, including peer support specialists, to connect individuals to treatment or other appropriate services following an opioid overdose or other opioid-related adverse event.

10. Provide funding for peer support specialists or recovery coaches in emergency departments, detox facilities, recovery centers, recovery housing, or similar settings; offer services, supports, or connections to care to persons with OUD and any co-occurring SUD/MH conditions or to persons who have experienced an opioid overdose.
11. Expand warm hand-off services to transition to recovery services.
12. Create or support school-based contacts that parents can engage with to seek immediate treatment services for their child; and support prevention, intervention, treatment, and recovery programs focused on young people.
13. Develop and support best practices on addressing OUD in the workplace.
14. Support assistance programs for health care providers with OUD.
15. Engage non-profits and the faith community as a system to support outreach for treatment.
16. Support centralized call centers that provide information and connections to appropriate services and supports for persons with OUD and any co-occurring SUD/MH conditions.

D. ADDRESS THE NEEDS OF CRIMINAL JUSTICE-INVOLVED PERSONS

Address the needs of persons with OUD and any co-occurring SUD/MH conditions who are involved in, are at risk of becoming involved in, or are transitioning out of the criminal justice system through evidence-based or evidence-informed programs or strategies that may include, but are not limited to, those that:

1. Support pre-arrest or pre-arraignment diversion and deflection strategies for persons with OUD and any co-occurring SUD/MH conditions, including established strategies such as:
 1. Self-referral strategies such as the Angel Programs or the Police Assisted Addiction Recovery Initiative (“PAARI”);
 2. Active outreach strategies such as the Drug Abuse Response Team (“DART”) model;
 3. “Naloxone Plus” strategies, which work to ensure that individuals who have received naloxone to reverse the effects of an overdose are then linked to treatment programs or other appropriate services;

4. Officer prevention strategies, such as the Law Enforcement Assisted Diversion (“LEAD”) model;
 5. Officer intervention strategies such as the Leon County, Florida Adult Civil Citation Network or the Chicago Westside Narcotics Diversion to Treatment Initiative; or
 6. Co-responder and/or alternative responder models to address OUD-related 911 calls with greater SUD expertise.
2. Support pre-trial services that connect individuals with OUD and any co-occurring SUD/MH conditions to evidence-informed treatment, including MAT, and related services.
 3. Support treatment and recovery courts that provide evidence-based options for persons with OUD and any co-occurring SUD/MH conditions.
 4. Provide evidence-informed treatment, including MAT, recovery support, harm reduction, or other appropriate services to individuals with OUD and any co-occurring SUD/MH conditions who are incarcerated in jail or prison.
 5. Provide evidence-informed treatment, including MAT, recovery support, harm reduction, or other appropriate services to individuals with OUD and any co-occurring SUD/MH conditions who are leaving jail or prison or have recently left jail or prison, are on probation or parole, are under community corrections supervision, or are in re-entry programs or facilities.
 6. Support critical time interventions (“CTI”), particularly for individuals living with dual-diagnosis OUD/serious mental illness, and services for individuals who face immediate risks and service needs and risks upon release from correctional settings.
 7. Provide training on best practices for addressing the needs of criminal justice-involved persons with OUD and any co-occurring SUD/MH conditions to law enforcement, correctional, or judicial personnel or to providers of treatment, recovery, harm reduction, case management, or other services offered in connection with any of the strategies described in this section.
- E. ADDRESS THE NEEDS OF PREGNANT OR PARENTING WOMEN AND THEIR FAMILIES, INCLUDING BABIES WITH NEONATAL ABSTINENCE SYNDROME

Address the needs of pregnant or parenting women with OUD and any co-occurring SUD/MH conditions, and the needs of their families, including babies with neonatal abstinence syndrome (“NAS”), through evidence-based or evidence-informed programs or strategies that may include, but are not limited to, those that:

1. Support evidence-based or evidence-informed treatment, including MAT, recovery services and supports, and prevention services for pregnant women-or women who could become pregnant-who have OUD and any co-occurring SUD/MH conditions, and other measures to educate and provide support to families affected by Neonatal Abstinence Syndrome.
2. Expand comprehensive evidence-based treatment and recovery services, including MAT, for uninsured women with OUD and any co-occurring SUD/MH conditions for up to 12 months postpartum.
3. Provide training for obstetricians or other healthcare personnel who work with pregnant women and their families regarding treatment of OUD and any co-occurring SUD/MH conditions.
4. Expand comprehensive evidence-based treatment and recovery support for NAS babies; expand services for better continuum of care with infant-need dyad; and expand long-term treatment and services for medical monitoring of NAS babies and their families.
5. Provide training to health care providers who work with pregnant or parenting women on best practices for compliance with federal requirements that children born with NAS get referred to appropriate services and receive a plan of safe care.
6. Provide child and family supports for parenting women with OUD and any co- occurring SUD/MH conditions.
7. Provide enhanced family support and child care services for parents with OUD and any co-occurring SUD/MH conditions.
8. Provide enhanced support for children and family members suffering trauma as a result of addiction in the family; and offer trauma-informed behavioral health treatment for adverse childhood events.
9. Offer home-based wrap-around services to persons with OUD and any co-occurring SUD/MH conditions, including, but not limited to, parent skills training.

10. Provide support for Children’s Services-Fund additional positions and services, including supportive housing and other residential services, relating to children being removed from the home and/or placed in foster care due to custodial opioid use.

PART TWO: PREVENTION

F. PREVENT OVER-PRESCRIBING AND ENSURE APPROPRIATE PRESCRIBING AND DISPENSING OF OPIOIDS

Support efforts to prevent over-prescribing and ensure appropriate prescribing and dispensing of opioids through evidence-based or evidence-informed programs or strategies that may include, but are not limited to, the following:

1. Funding medical provider education and outreach regarding best prescribing practices for opioids consistent with the Guidelines for Prescribing Opioids for Chronic Pain from the U.S. Centers for Disease Control and Prevention, including providers at hospitals (academic detailing).
2. Training for health care providers regarding safe and responsible opioid prescribing, dosing, and tapering patients off opioids.
3. Continuing Medical Education (CME) on appropriate prescribing of opioids.
4. Providing Support for non-opioid pain treatment alternatives, including training providers to offer or refer to multi-modal, evidence-informed treatment of pain.
5. Supporting enhancements or improvements to Prescription Drug Monitoring Programs (“PDMPs”), including, but not limited to, improvements that:
 1. Increase the number of prescribers using PDMPs;
 2. Improve point-of-care decision-making by increasing the quantity, quality, or format of data available to prescribers using PDMPs, by improving the interface that prescribers use to access PDMP data, or both; or
 3. Enable states to use PDMP data in support of surveillance or intervention strategies, including MAT referrals and follow-up for individuals identified within PDMP data as likely to experience

OD in a manner that complies with all relevant privacy and security laws and rules.

6. Ensuring PDMPs incorporate available overdose/naloxone deployment data, including the United States Department of Transportation's Emergency Medical Technician overdose database in a manner that complies with all relevant privacy and security laws and rules.
7. Increasing electronic prescribing to prevent diversion or forgery.
8. Educating dispensers on appropriate opioid dispensing.

G. PREVENT MISUSE OF OPIOIDS

Support efforts to discourage or prevent misuse of opioids through evidence-based or evidence-informed programs or strategies that may include, but are not limited to, the following:

1. Funding media campaigns to prevent opioid misuse.
2. Corrective advertising or affirmative public education campaigns based on evidence.
3. Public education relating to drug disposal.
4. Drug take-back disposal or destruction programs.
5. Funding community anti-drug coalitions that engage in drug prevention efforts.
6. Supporting community coalitions in implementing evidence-informed prevention, such as reduced social access and physical access, stigma reduction-including staffing, educational campaigns, support for people in treatment or recovery, or training of coalitions in evidence-informed implementation, including the Strategic Prevention Framework developed by the U.S. Substance Abuse and Mental Health Services Administration ("SAMHSA").
7. Engaging non-profits and faith-based communities as systems to support prevention.
8. Funding evidence-based prevention programs in schools or evidence-informed school and community education programs and campaigns for students, families, school employees, school athletic programs, parent-teacher and student associations, and others.

9. School-based or youth-focused programs or strategies that have demonstrated effectiveness in preventing drug misuse and seem likely to be effective in preventing the uptake and use of opioids.
10. Create or support community-based education or intervention services for families, youth, and adolescents at risk for OUD and any co-occurring SUD/MH conditions.
11. Support evidence-informed programs or curricula to address mental health needs of young people who may be at risk of misusing opioids or other drugs, including emotional modulation and resilience skills.
12. Support greater access to mental health services and supports for young people, including services and supports provided by school nurses, behavioral health workers or other school staff, to address mental health needs in young people that (when not properly addressed) increase the risk of opioid or another drug misuse.

H. PREVENT OVERDOSE DEATHS AND OTHER HARMS (HARM REDUCTION)

Support efforts to prevent or reduce overdose deaths or other opioid-related harms through evidence-based or evidence-informed programs or strategies that may include, but are not limited to, the following:

1. Increased availability and distribution of naloxone and other drugs that treat overdoses for first responders, overdose patients, individuals with OUD and their friends and family members, schools, community navigators and outreach workers, persons being released from jail or prison, or other members of the general public.
2. Public health entities providing free naloxone to anyone in the community.
3. Training and education regarding naloxone and other drugs that treat overdoses for first responders, overdose patients, patients taking opioids, families, schools, community support groups, and other members of the general public.
4. Enabling school nurses and other school staff to respond to opioid overdoses, and provide them with naloxone, training, and support.
5. Expanding, improving, or developing data tracking software and applications for overdoses/naloxone revivals.
6. Public education relating to emergency responses to overdoses.

7. Public education relating to immunity and Good Samaritan laws.
8. Educating first responders regarding the existence and operation of immunity and Good Samaritan laws.
9. Syringe service programs and other evidence-informed programs to reduce harms associated with intravenous drug use, including supplies, staffing, space, peer support services, referrals to treatment, fentanyl checking, connections to care, and the full range of harm reduction and treatment services provided by these programs.
10. Expanding access to testing and treatment for infectious diseases such as HIV and Hepatitis C resulting from intravenous opioid use.
11. Supporting mobile units that offer or provide referrals to harm reduction services, treatment, recovery supports, health care, or other appropriate services to persons that use opioids or persons with OUD and any co-occurring SUD/MH conditions.
12. Providing training in harm reduction strategies to health care providers, students, peer recovery coaches, recovery outreach specialists, or other professionals that provide care to persons who use opioids or persons with OUD and any co-occurring SUD/MH conditions.
13. Supporting screening for fentanyl in routine clinical toxicology testing.

PART THREE: OTHER STRATEGIES

I. FIRST RESPONDERS

In addition to items in section C, D and H relating to first responders, support the following:

1. Education of law enforcement or other first responders regarding appropriate practices and precautions when dealing with fentanyl or other drugs.
2. Provision of wellness and support services for first responders and others who experience secondary trauma associated with opioid-related emergency events.

J. LEADERSHIP, PLANNING AND COORDINATION

Support efforts to provide leadership, planning, coordination, facilitations, training and technical assistance to abate the opioid epidemic through activities, programs, or strategies that may include, but are not limited to, the following:

1. Statewide, regional, local or community regional planning to identify root causes of addiction and overdose, goals for reducing harms related to the opioid epidemic, and areas and populations with the greatest needs for treatment intervention services, and to support training and technical assistance and other strategies to abate the opioid epidemic described in this opioid abatement strategy list.
2. A dashboard to (a) share reports, recommendations, or plans to spend opioid settlement funds; (b) to show how opioid settlement funds have been spent; (c) to report program or strategy outcomes; or (d) to track, share or visualize key opioid- or health-related indicators and supports as identified through collaborative statewide, regional, local or community processes.
3. Invest in infrastructure or staffing at government or not-for-profit agencies to support collaborative, cross-system coordination with the purpose of preventing overprescribing, opioid misuse, or opioid overdoses, treating those with OUD and any co-occurring SUD/MH conditions, supporting them in treatment or recovery, connecting them to care, or implementing other strategies to abate the opioid epidemic described in this opioid abatement strategy list.
4. Provide resources to staff government oversight and management of opioid abatement programs.

K. TRAINING

In addition to the training referred to throughout this document, support training to abate the opioid epidemic through activities, programs, or strategies that may include, but are not limited to, those that:

1. Provide funding for staff training or networking programs and services to improve the capability of government, community, and not-for-profit entities to abate the opioid crisis.
2. Support infrastructure and staffing for collaborative cross-system coordination to prevent opioid misuse, prevent overdoses, and treat those with OUD and any co- occurring SUD/MH conditions, or implement other strategies to abate the opioid epidemic described in this opioid abatement strategy list (e.g., health care, primary care, pharmacies, PDMPs, etc.).

L. RESEARCH

Support opioid abatement research that may include, but is not limited to, the following:

1. Monitoring, surveillance, data collection and evaluation of programs and strategies described in this opioid abatement strategy list.
2. Research non-opioid treatment of chronic pain.
3. Research on improved service delivery for modalities such as SBIRT that demonstrate promising but mixed results in populations vulnerable to opioid use disorders.
4. Research on novel harm reduction and prevention efforts such as the provision of fentanyl test strips.
5. Research on innovative supply-side enforcement efforts such as improved detection of mail-based delivery of synthetic opioids.
6. Expanded research on swift/certain/fair models to reduce and deter opioid misuse within criminal justice populations that build upon promising approaches used to address other substances (e.g., Hawaii HOPE and Dakota 24/7).
7. Epidemiological surveillance of OUD-related behaviors in critical populations, including individuals entering the criminal justice system, including, but not limited to approaches modeled on the Arrestee Drug Abuse Monitoring (“ADAM”) system.
8. Qualitative and quantitative research regarding public health risks and harm reduction opportunities within illicit drug markets, including surveys of market participants who sell or distribute illicit opioids.
9. Geospatial analysis of access barriers to MAT and their association with treatment engagement and treatment outcomes.

EXHIBIT E

Plan of Allocation

State	Subdivision Name	National Allocation %
Alabama	Abbeville city	0.0011854229%
Alabama	Alabaster city	0.0109669990%
Alabama	Albertville city	0.0066345789%
Alabama	Alexander City city	0.0068438120%
Alabama	Anniston city	0.0176714768%
Alabama	Arab city	0.0042466841%
Alabama	Argo town	0.0005281723%
Alabama	Ashland town	0.0008612159%
Alabama	Ashville city	0.0003969253%
Alabama	Athens city	0.0077175888%
Alabama	Attalla city	0.0036296585%
Alabama	Attentus Mouton, LLC d/b/a Lawrence Medical Center (Lawrence County Health Care Authority)	0.0019057501%
Alabama	Auburn city	0.0108938921%
Alabama	AUTAUGA COUNTY	0.0054553458%
Alabama	BALDWIN COUNTY	0.0318985177%
Alabama	BARBOUR COUNTY	0.0009460075%
Alabama	Bay Minette city	0.0027828268%
Alabama	Berry town	0.0004545515%
Alabama	Bessemer city	0.0126338602%
Alabama	BIBB COUNTY	0.0064106578%
Alabama	Bibb County Healthcare Authority d/b/a Bibb Medical Center	0.0069138838%
Alabama	Birmingham city	0.0923145280%
Alabama	BLOUNT COUNTY	0.0136924404%
Alabama	Boaz city	0.0036607127%
Alabama	Brent city	0.0013751571%
Alabama	Brewton city	0.0048822740%
Alabama	Bridgeport city	0.0000333790%
Alabama	Brookwood town	0.0001536864%
Alabama	Brundidge city	0.0002404392%
Alabama	BULLOCK COUNTY	0.0012880087%
Alabama	BUTLER COUNTY	0.0018097682%
Alabama	Butler town	0.0011854996%
Alabama	Calera city	0.0053652808%
Alabama	CALHOUN COUNTY	0.0154665021%
Alabama	Camp Hill town	0.0001340106%
Alabama	Carbon Hill city	0.0020573974%
Alabama	Cedar Bluff town	0.0012632780%
Alabama	Center Point city	0.0002367551%
Alabama	Centre city	0.0031879590%
Alabama	Centreville city	0.0005055728%
Alabama	CHAMBERS COUNTY	0.0038320566%
Alabama	CHEROKEE COUNTY	0.0066636274%
Alabama	Cherokee town	0.0001847602%

Alabama	Chickasaw city	0.0017792780%
Alabama	Childersburg city	0.0021341132%
Alabama	CHILTON COUNTY	0.0121460676%
Alabama	CHOCTAW COUNTY	0.0024823642%
Alabama	Clanton city	0.0037238618%
Alabama	CLARKE COUNTY	0.0023682704%
Alabama	CLAY COUNTY	0.0027800884%
Alabama	CLEBURNE COUNTY	0.0030471943%
Alabama	Cleveland town	0.0002812395%
Alabama	COFFEE COUNTY	0.0044056578%
Alabama	COLBERT COUNTY	0.0063578509%
Alabama	Columbiana city	0.0011045411%
Alabama	CONECUH COUNTY	0.0033777753%
Alabama	COOSA COUNTY	0.0019526764%
Alabama	Cordova city	0.0021097754%
Alabama	COVINGTON COUNTY	0.0045049340%
Alabama	CRENSHAW COUNTY	0.0029667596%
Alabama	Cullman city	0.0118681167%
Alabama	CULLMAN COUNTY	0.0182716150%
Alabama	Cullman Regional Medical Center, Inc. (Healthcare Authority of Cullman County)	0.0060718083%
Alabama	Dadeville city	0.0005335140%
Alabama	DALE COUNTY	0.0043771594%
Alabama	Dale County Healthcare Authority d/b/a Dale Medical Center	0.0039444594%
Alabama	Daleville city	0.0017103387%
Alabama	DALLAS COUNTY	0.0044517302%
Alabama	Daphne city	0.0070882668%
Alabama	Dauphin Island town	0.0010175347%
Alabama	DCH Health Care Authority (Tuscaloosa) (d/b/a DCH Regional Medical Center and Northport Medical Center	0.0299158435%
Alabama	DE KALB COUNTY	0.0061248775%
Alabama	Decatur city	0.0415569281%
Alabama	Decatur Morgan Hospital-Parkway (Health Care Authority of the City of Huntsville)	0.0053183722%
Alabama	Demopolis city	0.0032284152%
Alabama	Dora city	0.0020385406%
Alabama	Dothan city	0.0240537629%
Alabama	Double Springs town	0.0017704806%
Alabama	Douglas town	0.0000214601%
Alabama	East Alabama Health Care Authority	0.0154675991%
Alabama	East Brewton city	0.0005861412%
Alabama	ELMORE COUNTY	0.0092186568%
Alabama	Enterprise city	0.0073344197%
Alabama	ESCAMBIA COUNTY	0.0084041610%

Alabama	Escambia County Health Care Authority d/b/a D.W. McMillan Memorial Hospital and Atmore Community Hospital	0.0020387093%
Alabama	ETOWAH COUNTY	0.0200834530%
Alabama	Etowah County (Sheriff)	0.0040166906%
Alabama	Eufaula city	0.0046901204%
Alabama	Evergreen city	0.0009144601%
Alabama	Fairfield city	0.0025809928%
Alabama	Fairhope city	0.0049258935%
Alabama	Faunsdale town	0.0000060814%
Alabama	Fayette city	0.0017390056%
Alabama	FAYETTE COUNTY	0.0027651915%
Alabama	Fayette County (Sheriff)	0.0005530383%
Alabama	Florence city	0.0192111303%
Alabama	Foley city	0.0075876134%
Alabama	Fort Deposit town	0.0001138527%
Alabama	Fort Payne city	0.0128420263%
Alabama	FRANKLIN COUNTY	0.0056929101%
Alabama	Fultondale city	0.0021025770%
Alabama	Gadsden city	0.0184548876%
Alabama	Geneva city	0.0014646664%
Alabama	GENEVA COUNTY	0.0023314831%
Alabama	Geneva County Health Care Authority d/b/a Wiregrass Medical Center	0.0064263664%
Alabama	Georgiana town	0.0004044719%
Alabama	Geraldine town	0.0002429381%
Alabama	Gilbertown town	0.0000444678%
Alabama	Grant town	0.0003755627%
Alabama	Graysville city	0.0008126934%
Alabama	GREENE COUNTY	0.0009696670%
Alabama	Greene County Health System	0.0040774186%
Alabama	Greensboro city	0.0005505698%
Alabama	Greenville city	0.0037756352%
Alabama	Guin city	0.0005593408%
Alabama	Gulf Shores city	0.0107627217%
Alabama	Guntersville city	0.0056076839%
Alabama	Gurley town	0.0001658295%
Alabama	HALE COUNTY	0.0024873618%
Alabama	Haleyville city	0.0031459580%
Alabama	Hamilton city	0.0019926535%
Alabama	Hammondville town	0.0001081698%
Alabama	Hartselle city	0.0014027779%
Alabama	Headland city	0.0013852123%
Alabama	Health Care Authority of Clarke County d/b/a Grove Hill Memorial Hospital	0.0013295931%
Alabama	Health Care Authority of the City of Huntsville d/b/a Huntsville Hospital	0.0416162623%

Alabama	Healthcare Authority for Baptist Health, an affiliate of UAB Health System d/b/a Baptist Medical Center East (Montgomery)	0.0092185118%
Alabama	Healthcare Authority for Baptist Health, an affiliate of UAB Health System d/b/a Baptist Medical Center South (Montgomery)	0.0180824655%
Alabama	Healthcare Authority for Baptist Health, an affiliate of UAB Health System d/b/a Prattville Baptist Hospital	0.0034126222%
Alabama	Helena city	0.0030754685%
Alabama	Henagar city	0.0007571871%
Alabama	HENRY COUNTY	0.0017344760%
Alabama	HH Health System-Athens Limestone, LLC d/b/a Athens Limestone Hospital (Healthcare Authority of the City of Huntsville)	0.0029251047%
Alabama	HH Health System-Morgan, LLC d/b/a Decatur Morgan Hospital Decatur	0.0165755933%
Alabama	HH Health Systems-Shoals LLC d/b/a Hellen Keller Hospital (Healthcare Authority of the City of Huntsville)	0.0078889188%
Alabama	HH Health Systems-Shoals, LLC d/b/a Red Bay Hospital (Healthcare Authority of the City of Huntsville)	0.0011079942%
Alabama	Homewood city	0.0086182343%
Alabama	Hoover city	0.0305552589%
Alabama	HOUSTON COUNTY	0.0108203926%
Alabama	Houston County Health Care Authority	0.0156448782%
Alabama	Hueytown city	0.0042897966%
Alabama	Huntsville city	0.0703578679%
Alabama	Irondale city	0.0037408451%
Alabama	J Paul Jones	0.0009307151%
Alabama	JACKSON COUNTY	0.0029112714%
Alabama	Jackson County Healthcare Authority	0.0042103780%
Alabama	Jacksonville city	0.0055175046%
Alabama	Jasper city	0.0311027421%
Alabama	JEFFERSON COUNTY	0.1191617566%
Alabama	Jefferson County (Sheriff)	0.0238323513%
Alabama	Jefferson County Board of Health	0.0550847444%
Alabama	Killen town	0.0004044218%
Alabama	Lakeland Community Hospital HCA Winston County	0.0021716687%
Alabama	LAMAR COUNTY	0.0026980380%
Alabama	Lamar County (Sheriff)	0.0005396076%
Alabama	Lanett city	0.0028238890%
Alabama	LAUDERDALE COUNTY	0.0092860500%
Alabama	LAWRENCE COUNTY	0.0083906820%
Alabama	LEE COUNTY	0.0063889037%
Alabama	Leeds city	0.0033075322%
Alabama	Leesburg town	0.0004232981%
Alabama	Leighton town	0.0001245807%
Alabama	Level Plains town	0.0000773467%

Alabama	LIMESTONE COUNTY	0.0125233170%
Alabama	Lincoln city	0.0040739166%
Alabama	Linden city	0.0003790184%
Alabama	Locust Fork town	0.0000862194%
Alabama	Louisville town	0.0001021846%
Alabama	LOWNDES COUNTY	0.0011228268%
Alabama	Loxley town	0.0009074247%
Alabama	Luverne city	0.0003380370%
Alabama	MACON COUNTY	0.0025643255%
Alabama	Madison city	0.0103883068%
Alabama	MADISON COUNTY	0.0288220881%
Alabama	MARENGO COUNTY	0.0010870340%
Alabama	Marion city	0.0005196006%
Alabama	MARION COUNTY	0.0039167341%
Alabama	MARSHALL COUNTY	0.0163208692%
Alabama	Marshall County Health Care Authority (North)	0.0039887792%
Alabama	Marshall County Health Care Authority (South)	0.0078889188%
Alabama	McKenzie town	0.0000971925%
Alabama	Medical West Hospital Authority (UAB)	0.0109026630%
Alabama	Midfield city	0.0000085871%
Alabama	Millbrook city	0.0054611263%
Alabama	Mobile city	0.0712049210%
Alabama	MOBILE COUNTY	0.0577935696%
Alabama	Mobile County Board of Health	0.0337616175%
Alabama	Mobile County Emergency Medical Services System Rescue Squad	0.0337616175%
Alabama	MONROE COUNTY	0.0038631248%
Alabama	Monroe County Health Care Authority d/b/a Monroe County Hospital	0.0020387093%
Alabama	Monroeville city	0.0023428212%
Alabama	Montgomery city	0.0392090396%
Alabama	MONTGOMERY COUNTY	0.0216275737%
Alabama	Moody city	0.0007987813%
Alabama	MORGAN COUNTY	0.0066394831%
Alabama	Moulton city	0.0029884621%
Alabama	Mountain Brook city	0.0078656493%
Alabama	Munford town	0.0005334221%
Alabama	Muscle Shoals city	0.0059186503%
Alabama	Nauvoo town	0.0004126621%
Alabama	New Hope city	0.0002885437%
Alabama	Northeast Alabama Regional Medical Center	0.0252622679%
Alabama	Northport city	0.0093577235%
Alabama	Oakman town	0.0009243384%
Alabama	Oneonta city	0.0059655514%
Alabama	Opelika city	0.0118378159%
Alabama	Opp city	0.0020440564%
Alabama	Orange Beach city	0.0064897526%

Alabama	Oxford city	0.0077739866%
Alabama	Ozark city	0.0065080007%
Alabama	Parrish town	0.0025781555%
Alabama	Pelham city	0.0151646438%
Alabama	Pell City city	0.0098047870%
Alabama	PERRY COUNTY	0.0011224633%
Alabama	Phenix City city	0.0138092294%
Alabama	PICKENS COUNTY	0.0031218514%
Alabama	Piedmont city	0.0031655322%
Alabama	PIKE COUNTY	0.0006483474%
Alabama	Pleasant Grove city	0.0011402240%
Alabama	Powell town	0.0001170354%
Alabama	Prattville city	0.0133099705%
Alabama	Priceville town	0.0002686395%
Alabama	Prichard city	0.0024276044%
Alabama	Ragland town	0.0003352903%
Alabama	Rainbow City city	0.0029694967%
Alabama	Rainsville city	0.0041512271%
Alabama	RANDOLPH COUNTY	0.0027322764%
Alabama	Red Bay city	0.0013842763%
Alabama	Roanoke city	0.0024064912%
Alabama	Robertsdale city	0.0018894438%
Alabama	Rockford town	0.0001298528%
Alabama	RUSSELL COUNTY	0.0035915324%
Alabama	Russellville city	0.0069912930%
Alabama	Saraland city	0.0054818189%
Alabama	Satsuma city	0.0013811131%
Alabama	Scottsboro city	0.0146389912%
Alabama	Selma city	0.0058231418%
Alabama	Semmes city	0.0009266409%
Alabama	Sheffield city	0.0035505567%
Alabama	SHELBY COUNTY	0.0324511434%
Alabama	Sipsev town	0.0008292366%
Alabama	Slocomb city	0.0009760004%
Alabama	Spanish Fort city	0.0006485368%
Alabama	Springville city	0.0012754198%
Alabama	ST CLAIR COUNTY	0.0220124895%
Alabama	Sumiton city	0.0051312098%
Alabama	Summerdale town	0.0005405941%
Alabama	SUMTER COUNTY	0.0013806924%
Alabama	Sweet Water town	0.0000066190%
Alabama	Sylacauga city	0.0050926701%
Alabama	Sylacauga Health Care Authority d/b/a Coosa Valley Medical Center	0.0062934071%
Alabama	Talladega city	0.0050344867%
Alabama	TALLADEGA COUNTY	0.0112117769%
Alabama	TALLAPOOSA COUNTY	0.0033881927%

Alabama	Tarrant city	0.0020295871%
Alabama	Thomasville city	0.0019529898%
Alabama	Tombigbee Health Care Authority d/b/a Brian W. Whitfield Memorial Hospital	0.0029694245%
Alabama	Troy city	0.0072413891%
Alabama	Trussville city	0.0053936175%
Alabama	Tuscaloosa city	0.0430468544%
Alabama	TUSCALOOSA COUNTY	0.0218253155%
Alabama	Tuscumbia city	0.0018602685%
Alabama	Tuskegee city	0.0020250478%
Alabama	Union Springs city	0.0009333992%
Alabama	Uniontown town	0.0004003085%
Alabama	Vance town	0.0002124367%
Alabama	Vernon city	0.0006995469%
Alabama	Vestavia Hills city	0.0068028598%
Alabama	WALKER COUNTY	0.0316123766%
Alabama	WASHINGTON COUNTY	0.0026258268%
Alabama	Weaver city	0.0009326791%
Alabama	West Blocton town	0.0008923356%
Alabama	Wetumpka city	0.0036624148%
Alabama	WILCOX COUNTY	0.0012911872%
Alabama	Winfield city	0.0041969429%
Alabama	WINSTON COUNTY	0.0034395761%
Alabama	Woodville town	0.0000101764%
Alabama	Yellow Bluff town	0.0000646562%
Alaska	Anchorage municipality	0.1189032309%
Alaska	Fairbanks city	0.0013308836%
Alaska	FAIRBANKS NORTH STAR BOROUGH	0.0251955951%
Alaska	Juneau city and borough	0.0103254326%
Alaska	KENAI PENINSULA BOROUGH	0.0238030163%
Alaska	MATANUSKA-SUSITNA BOROUGH	0.0385146837%
Arizona	APACHE COUNTY	0.0104437348%
Arizona	Apache Junction city	0.0040406316%
Arizona	Avondale city	0.0154163507%
Arizona	Buckeye city	0.0097379413%
Arizona	Bullhead City city	0.0169551905%
Arizona	Casa Grande city	0.0074204546%
Arizona	Chandler city	0.0674346530%
Arizona	COCHISE COUNTY	0.0332029554%
Arizona	COCONINO COUNTY	0.0247452559%
Arizona	El Mirage city	0.0056616057%
Arizona	Flagstaff city	0.0157721286%
Arizona	GILA COUNTY	0.0202953275%
Arizona	Gilbert town	0.0330774948%
Arizona	Glendale city	0.0626158292%
Arizona	Goodyear city	0.0159298967%
Arizona	GRAHAM COUNTY	0.0120617018%

Arizona	Kingman city	0.0186623938%
Arizona	LA PAZ COUNTY	0.0069188209%
Arizona	Lake Havasu City city	0.0278515289%
Arizona	Marana town	0.0066860022%
Arizona	Maricopa city	0.0083285054%
Arizona	MARICOPA COUNTY	0.4864769915%
Arizona	Mesa city	0.1294271916%
Arizona	MOHAVE COUNTY	0.0653263752%
Arizona	NAVAJO COUNTY	0.0273461253%
Arizona	Oro Valley town	0.0064447403%
Arizona	Peoria city	0.0266833766%
Arizona	Phoenix city	0.4947877158%
Arizona	PIMA COUNTY	0.3156498892%
Arizona	PINAL COUNTY	0.0624319302%
Arizona	Prescott city	0.0207839710%
Arizona	Prescott Valley town	0.0093696983%
Arizona	Queen Creek town	0.0033352176%
Arizona	Sahuarita town	0.0031106055%
Arizona	San Luis city	0.0036938001%
Arizona	SANTA CRUZ COUNTY	0.0062631197%
Arizona	Scottsdale city	0.0658961164%
Arizona	Sierra Vista city	0.0080969804%
Arizona	Surprise city	0.0216980979%
Arizona	Tempe city	0.0738114423%
Arizona	Tucson city	0.1583394382%
Arizona	YAVAPAI COUNTY	0.0691247518%
Arizona	Yuma city	0.0187849284%
Arizona	YUMA COUNTY	0.0280762441%
Arkansas	Adona city	0.0000215801%
Arkansas	Alexander city	0.0001074062%
Arkansas	Alicia town	0.0000023973%
Arkansas	Allport town	0.0000275971%
Arkansas	Alma city	0.0019464610%
Arkansas	Almyra town	0.0000112943%
Arkansas	Alpena town	0.0001466868%
Arkansas	Alzheimer city	0.0000737816%
Arkansas	Altus city	0.0001672704%
Arkansas	Amagon town	0.0000172178%
Arkansas	Amity city	0.0001099713%
Arkansas	Anthonyville town	0.0000113954%
Arkansas	Antoine town	0.0000109780%
Arkansas	Arkadelphia city	0.0028135456%
Arkansas	Arkansas City city	0.0000273669%
Arkansas	ARKANSAS COUNTY	0.0023582991%
Arkansas	Ash Flat city	0.0005822707%
Arkansas	Ashdown city	0.0002186460%
Arkansas	ASHLEY COUNTY	0.0031394358%

Arkansas	Atkins city	0.0005268179%
Arkansas	Aubrey town	0.0000219708%
Arkansas	Augusta city	0.0001397594%
Arkansas	Austin city	0.0002094103%
Arkansas	Avoca town	0.0000313758%
Arkansas	Bald Knob city	0.0010880403%
Arkansas	Banks town	0.0000070820%
Arkansas	Barling city	0.0016490190%
Arkansas	Bassett town	0.0000119360%
Arkansas	Batesville city	0.0013690621%
Arkansas	Bauxite town	0.0000517083%
Arkansas	BAXTER COUNTY	0.0090203037%
Arkansas	Bay city	0.0002600076%
Arkansas	Bearden city	0.0001672198%
Arkansas	Beaver town	0.0000533169%
Arkansas	Beebe city	0.0025037071%
Arkansas	Beedeville town	0.0000187150%
Arkansas	Bella Vista city	0.0053317464%
Arkansas	Bellefonte town	0.0000087560%
Arkansas	Belleville city	0.0000528134%
Arkansas	Ben Lomond town	0.0000129742%
Arkansas	Benton city	0.0142853417%
Arkansas	BENTON COUNTY	0.0196620813%
Arkansas	Bentonville city	0.0137139657%
Arkansas	Bergman town	0.0000832371%
Arkansas	Berryville city	0.0018348127%
Arkansas	Big Flat town	0.0000057630%
Arkansas	Bigelow town	0.0000294286%
Arkansas	Biggers town	0.0000026691%
Arkansas	Birdsong town	0.0000012565%
Arkansas	Black Oak town	0.0000031964%
Arkansas	Black Rock city	0.0000213336%
Arkansas	Black Springs town	0.0000080073%
Arkansas	Blevins city	0.0000438955%
Arkansas	Blue Eye town	0.0000073538%
Arkansas	Blue Mountain town	0.0000243488%
Arkansas	Bluff City town	0.0000020304%
Arkansas	Blytheville city	0.0035757238%
Arkansas	Bodcaw town	0.0000050783%
Arkansas	Bonanza city	0.0002818477%
Arkansas	Bono city	0.0001726280%
Arkansas	BOONE COUNTY	0.0071043037%
Arkansas	Booneville city	0.0024866616%
Arkansas	Bradford city	0.0002035864%
Arkansas	Bradley city	0.0001319971%
Arkansas	BRADLEY COUNTY	0.0009378763%
Arkansas	Branch city	0.0000016561%

Arkansas	Briarcliff city	0.0000019116%
Arkansas	Brinkley city	0.0008187539%
Arkansas	Brookland city	0.0003495187%
Arkansas	Bryant city	0.0109363529%
Arkansas	Buckner city	0.0000676561%
Arkansas	Bull Shoals city	0.0007188471%
Arkansas	Burdette town	0.0000012565%
Arkansas	Cabot city	0.0099916249%
Arkansas	Caddo Valley town	0.0004645995%
Arkansas	Caldwell town	0.0000438436%
Arkansas	Cale town	0.0000081247%
Arkansas	CALHOUN COUNTY	0.0014510560%
Arkansas	Calico Rock city	0.0000253885%
Arkansas	Calion city	0.0000304772%
Arkansas	Camden city	0.0042542119%
Arkansas	Cammack Village city	0.0001163106%
Arkansas	Campbell Station city	0.0000447273%
Arkansas	Caraway city	0.0002344335%
Arkansas	Carlisle city	0.0015243119%
Arkansas	CARROLL COUNTY	0.0061534249%
Arkansas	Carthage city	0.0000172415%
Arkansas	Casa town	0.0000156953%
Arkansas	Cash town	0.0000127871%
Arkansas	Caulksville town	0.0000071919%
Arkansas	Cave City city	0.0008827650%
Arkansas	Cave Springs city	0.0003329812%
Arkansas	Cedarville city	0.0001855933%
Arkansas	Centerton city	0.0011740371%
Arkansas	Central City town	0.0001808878%
Arkansas	Charleston city	0.0004256293%
Arkansas	Cherokee Village city	0.0022061404%
Arkansas	Cherry Valley city	0.0000845605%
Arkansas	Chester town	0.0000045273%
Arkansas	CHICOT COUNTY	0.0029399296%
Arkansas	Chidester city	0.0000077014%
Arkansas	Clarendon city	0.0002807574%
Arkansas	CLARK COUNTY	0.0034696692%
Arkansas	Clarksville city	0.0025522279%
Arkansas	CLAY COUNTY	0.0004978929%
Arkansas	CLEBURNE COUNTY	0.0036362133%
Arkansas	CLEVELAND COUNTY	0.0011871183%
Arkansas	Clinton city	0.0008553328%
Arkansas	Coal Hill city	0.0013791801%
Arkansas	Colt city	0.0000884416%
Arkansas	COLUMBIA COUNTY	0.0006971748%
Arkansas	Concord town	0.0001565122%
Arkansas	Conway city	0.0217174204%

Arkansas	CONWAY COUNTY	0.0053341571%
Arkansas	Corning city	0.0001990948%
Arkansas	Cotter city	0.0002428106%
Arkansas	Cotton Plant city	0.0000259351%
Arkansas	Cove town	0.0000018447%
Arkansas	Coy town	0.0000811666%
Arkansas	CRAIGHEAD COUNTY	0.0096170950%
Arkansas	CRAWFORD COUNTY	0.0099292148%
Arkansas	Crawfordsville town	0.0000386435%
Arkansas	CRITTENDEN COUNTY	0.0050489615%
Arkansas	CROSS COUNTY	0.0032332796%
Arkansas	Crossett city	0.0025772318%
Arkansas	Cushman city	0.0000324215%
Arkansas	Daisy town	0.0000197592%
Arkansas	DALLAS COUNTY	0.0012145462%
Arkansas	Damascus town	0.0003413228%
Arkansas	Danville city	0.0005756626%
Arkansas	Dardanelle city	0.0013185673%
Arkansas	Datto town	0.0000021195%
Arkansas	De Queen city	0.0018945002%
Arkansas	De Valls Bluff city	0.0001591947%
Arkansas	Decatur city	0.0004787234%
Arkansas	Delaplaine town	0.0000128807%
Arkansas	Delight city	0.0000197592%
Arkansas	Dell town	0.0000515123%
Arkansas	Denning town	0.0000694341%
Arkansas	Dermott city	0.0001025641%
Arkansas	Des Arc city	0.0004794467%
Arkansas	DESHA COUNTY	0.0019518645%
Arkansas	DeWitt city	0.0005827981%
Arkansas	Diamond City city	0.0000700445%
Arkansas	Diaz city	0.0001502992%
Arkansas	Dierks city	0.0001140159%
Arkansas	Donaldson town	0.0001009837%
Arkansas	Dover city	0.0003711419%
Arkansas	DREW COUNTY	0.0044782079%
Arkansas	Dumas city	0.0003583207%
Arkansas	Dyer city	0.0000407392%
Arkansas	Dyess town	0.0000050263%
Arkansas	Earle city	0.0001763739%
Arkansas	East Camden town	0.0000807819%
Arkansas	Edmondson town	0.0000837287%
Arkansas	Egypt town	0.0000074593%
Arkansas	El Dorado city	0.0078364725%
Arkansas	Elaine city	0.0000635998%
Arkansas	Elkins city	0.0006070324%
Arkansas	Elm Springs city	0.0001756996%

Arkansas	Emerson town	0.0000080058%
Arkansas	Emmet city	0.0000069884%
Arkansas	England city	0.0013262642%
Arkansas	Enola town	0.0001725997%
Arkansas	Etowah town	0.0000175891%
Arkansas	Eudora city	0.0000935512%
Arkansas	Eureka Springs city	0.0040391618%
Arkansas	Evening Shade city	0.0001171647%
Arkansas	Everton town	0.0000247306%
Arkansas	Fairfield Bay city	0.0010319444%
Arkansas	Fargo town	0.0000036747%
Arkansas	Farmington city	0.0009429546%
Arkansas	FAULKNER COUNTY	0.0104546707%
Arkansas	Fayetteville city	0.0219052075%
Arkansas	Felsenthal town	0.0000178342%
Arkansas	Fifty-Six city	0.0000047901%
Arkansas	Fisher city	0.0000203503%
Arkansas	Flippin city	0.0009932459%
Arkansas	Fordyce city	0.0005657659%
Arkansas	Foreman city	0.0000213648%
Arkansas	Forrest City city	0.0030735576%
Arkansas	Fort Smith city	0.0398947469%
Arkansas	Fouke city	0.0000564375%
Arkansas	Fountain Hill town	0.0000074221%
Arkansas	Fountain Lake town	0.0000293439%
Arkansas	Fourche town	0.0000100259%
Arkansas	FRANKLIN COUNTY	0.0062088806%
Arkansas	Franklin town	0.0001526489%
Arkansas	Biscoe town	0.0000809943%
Arkansas	Friendship town	0.0000532515%
Arkansas	FULTON COUNTY	0.0051464978%
Arkansas	Fulton town	0.0000688726%
Arkansas	Garfield town	0.0000773048%
Arkansas	GARLAND COUNTY	0.0179929823%
Arkansas	Garland town	0.0000030019%
Arkansas	Garner town	0.0000808948%
Arkansas	Gassville city	0.0007551972%
Arkansas	Gateway town	0.0000652663%
Arkansas	Gentry city	0.0009392293%
Arkansas	Georgetown town	0.0000417953%
Arkansas	Gilbert town	0.0000257747%
Arkansas	Gillett city	0.0001189694%
Arkansas	Gillham town	0.0000143259%
Arkansas	Gilmore city	0.0000009907%
Arkansas	Glenwood city	0.0004982538%
Arkansas	Goshen town	0.0000328626%
Arkansas	Gosnell city	0.0002826913%

Arkansas	Gould city	0.0001777522%
Arkansas	Grady city	0.0003249961%
Arkansas	Grannis city	0.0000095937%
Arkansas	GRANT COUNTY	0.0027656827%
Arkansas	Gravette city	0.0008339709%
Arkansas	Green Forest city	0.0012207577%
Arkansas	Greenbrier city	0.0007474156%
Arkansas	GREENE COUNTY	0.0054997743%
Arkansas	Greenland city	0.0002464645%
Arkansas	Greenway city	0.0000049387%
Arkansas	Greenwood city	0.0023978070%
Arkansas	Greers Ferry city	0.0005188463%
Arkansas	Griffithville town	0.0000471885%
Arkansas	Grubbs city	0.0000590458%
Arkansas	Guion town	0.0001954869%
Arkansas	Gum Springs town	0.0000316714%
Arkansas	Gurdon city	0.0006573104%
Arkansas	Guy city	0.0001613871%
Arkansas	Hackett city	0.0001780835%
Arkansas	Hamburg city	0.0005445779%
Arkansas	Hampton city	0.0001549275%
Arkansas	Hardy city	0.0002342775%
Arkansas	Harrell town	0.0000162018%
Arkansas	Harrisburg city	0.0006335572%
Arkansas	Harrison city	0.0077942464%
Arkansas	Hartford city	0.0000827307%
Arkansas	Hartman city	0.0000433965%
Arkansas	Haskell city	0.0007463269%
Arkansas	Hatfield town	0.0000032380%
Arkansas	Havana city	0.0000299277%
Arkansas	Haynes town	0.0000226362%
Arkansas	Hazen city	0.0006730874%
Arkansas	Heber Springs city	0.0039106448%
Arkansas	Hector town	0.0000485074%
Arkansas	Helena-West Helena city	0.0018052727%
Arkansas	HEMPSTEAD COUNTY	0.0028385257%
Arkansas	Hermitage city	0.0001264672%
Arkansas	Hickory Ridge city	0.0000392049%
Arkansas	Higden town	0.0000889080%
Arkansas	Higginson town	0.0001577451%
Arkansas	Highfill town	0.0001619366%
Arkansas	Highland city	0.0003100642%
Arkansas	Hindsville town	0.0000351010%
Arkansas	Holland city	0.0001545189%
Arkansas	Holly Grove city	0.0000463032%
Arkansas	Hope city	0.0023342815%
Arkansas	Horatio city	0.0000305352%

Arkansas	Horseshoe Bend city	0.0011543492%
Arkansas	Horseshoe Lake town	0.0000148635%
Arkansas	HOT SPRING COUNTY	0.0048334154%
Arkansas	Hot Springs city	0.0369708022%
Arkansas	Houston town	0.0000549329%
Arkansas	HOWARD COUNTY	0.0017959673%
Arkansas	Hoxie city	0.0001248884%
Arkansas	Hughes city	0.0001179237%
Arkansas	Humnoke city	0.0001538045%
Arkansas	Humphrey city	0.0001481053%
Arkansas	Hunter town	0.0000018017%
Arkansas	Huntington city	0.0000645028%
Arkansas	Huntsville city	0.0008869641%
Arkansas	Huttig city	0.0000942033%
Arkansas	Imboden town	0.0000079108%
Arkansas	INDEPENDENCE COUNTY	0.0101434361%
Arkansas	IZARD COUNTY	0.0057224426%
Arkansas	JACKSON COUNTY	0.0018862626%
Arkansas	Jacksonport town	0.0000526055%
Arkansas	Jacksonville city	0.0273916110%
Arkansas	Jasper city	0.0000732053%
Arkansas	JEFFERSON COUNTY	0.0062204587%
Arkansas	Jennette town	0.0000128807%
Arkansas	Jericho town	0.0000100080%
Arkansas	Johnson city	0.0013573801%
Arkansas	JOHNSON COUNTY	0.0032506341%
Arkansas	Joiner city	0.0003059335%
Arkansas	Jonesboro city	0.0225663381%
Arkansas	Judsonia city	0.0004880675%
Arkansas	Junction City city	0.0000434084%
Arkansas	Keiser city	0.0000678463%
Arkansas	Kensett city	0.0003761623%
Arkansas	Keo town	0.0001422696%
Arkansas	Kibler city	0.0004481392%
Arkansas	Kingsland city	0.0000643929%
Arkansas	Knobel city	0.0000095684%
Arkansas	Knoxville town	0.0000610673%
Arkansas	LAFAYETTE COUNTY	0.0009452063%
Arkansas	Lafe town	0.0000294405%
Arkansas	LaGrange town	0.0000085525%
Arkansas	Lake City city	0.0002695983%
Arkansas	Lake View city	0.0000489234%
Arkansas	Lake Village city	0.0002334279%
Arkansas	Lakeview city	0.0002007480%
Arkansas	Lamar city	0.0010604906%
Arkansas	Lavaca city	0.0003140983%
Arkansas	LAWRENCE COUNTY	0.0049883487%

Arkansas	Leachville city	0.0002412287%
Arkansas	Lead Hill town	0.0000717957%
Arkansas	LEE COUNTY	0.0010266046%
Arkansas	Leola town	0.0000142071%
Arkansas	Lepanto city	0.0007081735%
Arkansas	Leslie city	0.0002641085%
Arkansas	Letona town	0.0000997701%
Arkansas	Lewisville city	0.0001724586%
Arkansas	Lexa town	0.0000758313%
Arkansas	Lincoln city	0.0004819747%
Arkansas	LINCOLN COUNTY	0.0014405949%
Arkansas	Little Flock city	0.0005508816%
Arkansas	LITTLE RIVER COUNTY	0.0031563210%
Arkansas	Little Rock city	0.0696856102%
Arkansas	Lockesburg city	0.0000650524%
Arkansas	LOGAN COUNTY	0.0052502175%
Arkansas	London city	0.0001477801%
Arkansas	Lonoke city	0.0025453881%
Arkansas	LONOKE COUNTY	0.0060404280%
Arkansas	Lonsdale town	0.0000097912%
Arkansas	Louann town	0.0000021997%
Arkansas	Lowell city	0.0025423966%
Arkansas	Luxora city	0.0001237550%
Arkansas	Lynn town	0.0000014378%
Arkansas	Madison city	0.0000604732%
Arkansas	MADISON COUNTY	0.0033183512%
Arkansas	Magazine city	0.0003308363%
Arkansas	Magness town	0.0000147180%
Arkansas	Magnolia city	0.0060453800%
Arkansas	Malvern city	0.0039813815%
Arkansas	Mammoth Spring city	0.0000751585%
Arkansas	Manila city	0.0004246638%
Arkansas	Mansfield city	0.0000083015%
Arkansas	Marianna city	0.0008788052%
Arkansas	Marie town	0.0000102234%
Arkansas	Marion city	0.0011697178%
Arkansas	MARION COUNTY	0.0041024526%
Arkansas	Marked Tree city	0.0010297000%
Arkansas	Marmaduke city	0.0004066410%
Arkansas	Marshall city	0.0004066781%
Arkansas	Marvell city	0.0006335587%
Arkansas	Maumelle city	0.0026697016%
Arkansas	Mayflower city	0.0006318135%
Arkansas	Maynard town	0.0000136397%
Arkansas	McCaskill town	0.0000133842%
Arkansas	McCrary city	0.0001530856%
Arkansas	McDougal town	0.0000012343%

Arkansas	McGehee city	0.0004463257%
Arkansas	McNab town	0.0000094986%
Arkansas	McNeil city	0.0000066334%
Arkansas	McRae city	0.0003195361%
Arkansas	Melbourne city	0.0007134004%
Arkansas	Mena city	0.0080099649%
Arkansas	Menifee town	0.0001101763%
Arkansas	Midland town	0.0000028043%
Arkansas	Midway town	0.0001303677%
Arkansas	MILLER COUNTY	0.0039122505%
Arkansas	Mineral Springs city	0.0001386424%
Arkansas	Minturn town	0.0000024122%
Arkansas	MISSISSIPPI COUNTY	0.0047347562%
Arkansas	Mitchellville city	0.0000001975%
Arkansas	Monette city	0.0002397612%
Arkansas	MONROE COUNTY	0.0007798015%
Arkansas	MONTGOMERY COUNTY	0.0023500853%
Arkansas	Monticello city	0.0005467539%
Arkansas	Montrose city	0.0000621575%
Arkansas	Moorefield town	0.0000099814%
Arkansas	Moro town	0.0000206133%
Arkansas	Morrilton city	0.0026957942%
Arkansas	Morrison Bluff town	0.0000017987%
Arkansas	Mount Ida city	0.0001386231%
Arkansas	Mount Pleasant town	0.0001269395%
Arkansas	Mount Vernon town	0.0000743980%
Arkansas	Mountain Home city	0.0087679337%
Arkansas	Mountain Pine city	0.0001155398%
Arkansas	Mountain View city	0.0014991179%
Arkansas	Mountainburg city	0.0005250920%
Arkansas	Mulberry city	0.0008713816%
Arkansas	Murfreesboro city	0.0004171422%
Arkansas	Nashville city	0.0012185952%
Arkansas	NEVADA COUNTY	0.0010825862%
Arkansas	Newark city	0.0007722159%
Arkansas	Newport city	0.0030693364%
Arkansas	NEWTON COUNTY	0.0026353893%
Arkansas	Nimmons town	0.0000014586%
Arkansas	Norfolk city	0.0000744604%
Arkansas	Norman town	0.0000563157%
Arkansas	Norphlet city	0.0002068793%
Arkansas	North Little Rock city	0.0167590053%
Arkansas	Oak Grove Heights town	0.0001122409%
Arkansas	Oak Grove town	0.0000330929%
Arkansas	Oakhaven town	0.0000087797%
Arkansas	Oden town	0.0000021656%
Arkansas	Ogden city	0.0000008615%

Arkansas	Oil Trough town	0.0000191576%
Arkansas	O'Kean town	0.0000017794%
Arkansas	Okolona town	0.0000197696%
Arkansas	Ola city	0.0002728674%
Arkansas	Omaha town	0.0000315600%
Arkansas	Oppelo city	0.0000937665%
Arkansas	Osceola city	0.0025875621%
Arkansas	OUACHITA COUNTY	0.0030242644%
Arkansas	Oxford city	0.0002741894%
Arkansas	Ozan town	0.0000118008%
Arkansas	Ozark city	0.0011742049%
Arkansas	Palestine city	0.0001980505%
Arkansas	Pangburn city	0.0001631382%
Arkansas	Paragould city	0.0104383472%
Arkansas	Paris city	0.0016775519%
Arkansas	Parkdale city	0.0000074221%
Arkansas	Parkin city	0.0001506705%
Arkansas	Patmos town	0.0000131183%
Arkansas	Patterson city	0.0000205315%
Arkansas	Pea Ridge city	0.0011416498%
Arkansas	Peach Orchard city	0.0000028474%
Arkansas	Perla town	0.0000156626%
Arkansas	PERRY COUNTY	0.0025033670%
Arkansas	Perry town	0.0000568950%
Arkansas	Perrytown town	0.0000147581%
Arkansas	Perryville city	0.0004296530%
Arkansas	PHILLIPS COUNTY	0.0033683766%
Arkansas	Piggott city	0.0040433326%
Arkansas	PIKE COUNTY	0.0036137701%
Arkansas	Pindall town	0.0000315035%
Arkansas	Pine Bluff city	0.0102145872%
Arkansas	Pineville town	0.0000228487%
Arkansas	Plainview city	0.0001302726%
Arkansas	Pleasant Plains town	0.0000254286%
Arkansas	Plumerville city	0.0003035704%
Arkansas	Pocahontas city	0.0048485997%
Arkansas	POINSETT COUNTY	0.0041622144%
Arkansas	POLK COUNTY	0.0007176796%
Arkansas	Pollard city	0.0000046936%
Arkansas	POPE COUNTY	0.0088938633%
Arkansas	Portia town	0.0000098150%
Arkansas	Portland city	0.0000844239%
Arkansas	Pottsville city	0.0003700131%
Arkansas	Powhatan town	0.0000016160%
Arkansas	Poyen town	0.0000236790%
Arkansas	PRAIRIE COUNTY	0.0009374811%
Arkansas	Prairie Grove city	0.0009110054%

Arkansas	Prattsville town	0.0000118395%
Arkansas	Prescott city	0.0009607189%
Arkansas	PULASKI COUNTY	0.0244300463%
Arkansas	Pyatt town	0.0000637691%
Arkansas	Quitman city	0.0007482563%
Arkansas	RANDOLPH COUNTY	0.0005532952%
Arkansas	Ratcliff city	0.0000396431%
Arkansas	Ravenden Springs town	0.0000011868%
Arkansas	Ravenden town	0.0000220539%
Arkansas	Rector city	0.0000586478%
Arkansas	Redfield city	0.0002074809%
Arkansas	Reed town	0.0000096471%
Arkansas	Reyno city	0.0000017794%
Arkansas	Rison city	0.0002762673%
Arkansas	Rockport city	0.0004839680%
Arkansas	Roe town	0.0000065369%
Arkansas	Rogers city	0.0180710595%
Arkansas	Rondo town	0.0000013309%
Arkansas	Rose Bud town	0.0002089796%
Arkansas	Rosston town	0.0000132030%
Arkansas	Rudy town	0.0000452665%
Arkansas	Russell town	0.0000755016%
Arkansas	Russellville city	0.0095199523%
Arkansas	Salem city	0.0000466701%
Arkansas	Salesville city	0.0000668511%
Arkansas	SALINE COUNTY	0.0112104086%
Arkansas	SCOTT COUNTY	0.0035087984%
Arkansas	Scranton city	0.0000755165%
Arkansas	Searcy city	0.0102561642%
Arkansas	SEARCY COUNTY	0.0021966313%
Arkansas	SEBASTIAN COUNTY	0.0227679521%
Arkansas	Sedgwick town	0.0000055135%
Arkansas	SEVIER COUNTY	0.0027123079%
Arkansas	Shannon Hills city	0.0005170847%
Arkansas	SHARP COUNTY	0.0029186852%
Arkansas	Sheridan city	0.0023631427%
Arkansas	Sherrill town	0.0000267402%
Arkansas	Sherwood city	0.0044029410%
Arkansas	Shirley town	0.0000094927%
Arkansas	Sidney town	0.0000371329%
Arkansas	Siloam Springs city	0.0077618012%
Arkansas	Smackover city	0.0000083119%
Arkansas	Smithville town	0.0000016859%
Arkansas	South Lead Hill town	0.0000190091%
Arkansas	Sparkman city	0.0000363977%
Arkansas	Springdale city	0.0214734484%
Arkansas	Springtown town	0.0000030360%

Arkansas	ST FRANCIS COUNTY	0.0021218575%
Arkansas	St. Charles town	0.0000256009%
Arkansas	St. Francis city	0.0000074087%
Arkansas	St. Joe town	0.0000796724%
Arkansas	St. Paul town	0.0000432004%
Arkansas	Stamps city	0.0001870519%
Arkansas	Star City city	0.0005863197%
Arkansas	Stephens city	0.0001210147%
Arkansas	STONE COUNTY	0.0029455516%
Arkansas	Strawberry town	0.0000071919%
Arkansas	Strong city	0.0000304772%
Arkansas	Stuttgart city	0.0022875193%
Arkansas	Subiaco town	0.0001132925%
Arkansas	Success town	0.0000018522%
Arkansas	Sulphur Rock town	0.0000338949%
Arkansas	Sulphur Springs city	0.0001255004%
Arkansas	Summit city	0.0000772959%
Arkansas	Sunset town	0.0000166504%
Arkansas	Swifton city	0.0001857269%
Arkansas	Taylor city	0.0000146393%
Arkansas	Texarkana city	0.0079758041%
Arkansas	Thornton city	0.0000232898%
Arkansas	Tillar city	0.0000033895%
Arkansas	Tinsman town	0.0000032706%
Arkansas	Tollette town	0.0000339751%
Arkansas	Tontitown city	0.0006335379%
Arkansas	Traskwood city	0.0001844273%
Arkansas	Trumann city	0.0024080602%
Arkansas	Tuckerman city	0.0004208392%
Arkansas	Tull town	0.0000319669%
Arkansas	Tupelo town	0.0000053680%
Arkansas	Turrell city	0.0000941319%
Arkansas	Twin Groves town	0.0001620316%
Arkansas	Tyronza city	0.0003975003%
Arkansas	Ulm town	0.0000009313%
Arkansas	UNION COUNTY	0.0046917236%
Arkansas	Valley Springs town	0.0000339588%
Arkansas	Van Buren city	0.0183193687%
Arkansas	VAN BUREN COUNTY	0.0037801717%
Arkansas	Vandervoort town	0.0000006847%
Arkansas	Victoria town	0.0000056531%
Arkansas	Vilonia city	0.0010747690%
Arkansas	Viola town	0.0000339425%
Arkansas	Wabbaseka town	0.0000856656%
Arkansas	Waldenburg town	0.0000244201%
Arkansas	Waldo city	0.0000295058%
Arkansas	Waldron city	0.0015584934%

Arkansas	Walnut Ridge city	0.0003274424%
Arkansas	Ward city	0.0015389214%
Arkansas	Warren city	0.0013820274%
Arkansas	Washington city	0.0000147581%
Arkansas	WASHINGTON COUNTY	0.0209065699%
Arkansas	Watson city	0.0000005912%
Arkansas	Weiner city	0.0001193852%
Arkansas	Weldon town	0.0000161038%
Arkansas	West Fork city	0.0002893678%
Arkansas	West Memphis city	0.0066452473%
Arkansas	West Point town	0.0000323576%
Arkansas	Western Grove town	0.0000593770%
Arkansas	Wheatley city	0.0000529129%
Arkansas	Whelen Springs town	0.0000024716%
Arkansas	WHITE COUNTY	0.0103586317%
Arkansas	White Hall city	0.0005729236%
Arkansas	Wickes town	0.0000014765%
Arkansas	Widener town	0.0000151190%
Arkansas	Wiederkehr Village city	0.0000165613%
Arkansas	Williford town	0.0000259930%
Arkansas	Willisville town	0.0000040624%
Arkansas	Wilmar city	0.0000187655%
Arkansas	Wilmot city	0.0001781236%
Arkansas	Wilson city	0.0000402046%
Arkansas	Wilton city	0.0000024122%
Arkansas	Winchester town	0.0000115157%
Arkansas	Winslow city	0.0000615827%
Arkansas	Winthrop city	0.0000044797%
Arkansas	WOODRUFF COUNTY	0.0022174094%
Arkansas	Wooster town	0.0000549404%
Arkansas	Wrightsville city	0.0000923956%
Arkansas	Wynne city	0.0015997273%
Arkansas	YELL COUNTY	0.0052144139%
Arkansas	Yellville city	0.0002782636%
Arkansas	Zinc town	0.0000191948%
California	Adelanto city	0.0008882493%
California	Alameda city	0.0075998856%
California	ALAMEDA COUNTY	0.2559720772%
California	Alhambra city	0.0045760908%
California	Aliso Viejo city	0.0015174241%
California	AMADOR COUNTY	0.0248167449%
California	Anaheim city	0.0608226953%
California	Antioch city	0.0040237585%
California	Apple Valley town	0.0027639898%
California	Arcadia city	0.0035685463%
California	Atascadero city	0.0032080978%
California	Azusa city	0.0028104912%

California	Bakersfield city	0.0232887090%
California	Baldwin Park city	0.0029127167%
California	Banning city	0.0019174502%
California	Beaumont city	0.0022810855%
California	Bell city	0.0009168016%
California	Bell Gardens city	0.0015234685%
California	Bellflower city	0.0001930804%
California	Berkeley city	0.0166568725%
California	Beverly Hills city	0.0071297342%
California	Brea city	0.0094490764%
California	Brentwood city	0.0028703253%
California	Buena Park city	0.0095217807%
California	Burbank city	0.0109717390%
California	Burlingame city	0.0020331572%
California	BUTTE COUNTY	0.1772437921%
California	CALAVERAS COUNTY	0.0248352898%
California	Calexico city	0.0020367734%
California	Camarillo city	0.0001708213%
California	Campbell city	0.0015003317%
California	Carlsbad city	0.0140021582%
California	Carson city	0.0021300250%
California	Cathedral City city	0.0073792201%
California	Central California Alliance for Health	0.0266916657%
California	Ceres city	0.0045354445%
California	Cerritos city	0.0005289659%
California	Chico city	0.0237247543%
California	Chino city	0.0070098154%
California	Chino Hills city	0.0000850909%
California	Chula Vista city	0.0207145795%
California	Citrus Heights city	0.0062021578%
California	Claremont city	0.0011007418%
California	Clearlake city	0.0045014978%
California	Clovis city	0.0071472367%
California	Coachella city	0.0023066770%
California	Colton city	0.0033782095%
California	Commission On Medical Care d/b/a Partnership HealthPlan of California	0.0177243792%
California	Compton city	0.0048235741%
California	Concord city	0.0060870571%
California	CONTRA COSTA COUNTY	0.2306963375%
California	Corona city	0.0160893662%
California	Costa Mesa city	0.0136061635%
California	Covina city	0.0030540711%
California	Culver City city	0.0059967767%
California	Cupertino city	0.0008907460%
California	Cypress city	0.0036246978%
California	Daly City city	0.0048501904%

California	Dana Point city	0.0000741129%
California	Danville town	0.0010963899%
California	Davis city	0.0060214571%
California	DEL NORTE COUNTY	0.0125632025%
California	Delano city	0.0033231811%
California	Diamond Bar city	0.0000931956%
California	Downey city	0.0057314563%
California	Downey Unified School District	0.0005731456%
California	Dublin city	0.0035781438%
California	Eastvale city	0.0000365291%
California	El Cajon city	0.0124439476%
California	El Centro city	0.0173615864%
California	EL DORADO COUNTY	0.0842755769%
California	El Monte city	0.0033687768%
California	El Paso de Robles (Paso Robles) city	0.0047113027%
California	Elk Grove city	0.0142222158%
California	Elk Grove Unified School District	0.0014222216%
California	Encinitas city	0.0066563382%
California	Escondido city	0.0158910912%
California	Eureka city	0.0128449145%
California	Fairfield city	0.0119606072%
California	Folsom city	0.0118743635%
California	Fontana city	0.0122700761%
California	Foster City city	0.0022139316%
California	Fountain Valley city	0.0060779064%
California	Fremont city	0.0118439558%
California	Fresno city	0.0435945322%
California	FRESNO COUNTY	0.2079780781%
California	Fullerton city	0.0150569803%
California	Garden Grove city	0.0233591918%
California	Gardena city	0.0037066684%
California	Gilroy city	0.0027043922%
California	Glendale city	0.0182155158%
California	Glendora city	0.0017915746%
California	GLENN COUNTY	0.0117962367%
California	Goleta city	0.0003860609%
California	Hanford city	0.0030129430%
California	Hawthorne city	0.0054361505%
California	Hayward city	0.0128788857%
California	Hemet city	0.0056221248%
California	Hesperia city	0.0038856837%
California	Highland city	0.0003874257%
California	Hollister city	0.0030038519%
California	HUMBOLDT COUNTY	0.1130342639%
California	Huntington Beach city	0.0271246098%
California	Huntington Park city	0.0025413813%
California	IMPERIAL COUNTY	0.0282924075%

California	Indio city	0.0061019526%
California	Inglewood city	0.0065205041%
California	Inland Empire Health Plan	0.0855492569%
California	INYO COUNTY	0.0079672213%
California	Irvine city	0.0152324111%
California	Jurupa Valley city	0.0001199048%
California	KERN COUNTY	0.2762614492%
California	Kern High School District	0.0276261449%
California	KINGS COUNTY	0.0321695502%
California	La Habra city	0.0065586994%
California	La Mesa city	0.0060787579%
California	La Mirada city	0.0010872514%
California	La Puente city	0.0001732373%
California	La Quinta city	0.0068876296%
California	La Verne city	0.0025883137%
California	Laguna Beach city	0.0052068547%
California	Laguna Hills city	0.0015390017%
California	Laguna Niguel city	0.0000942819%
California	LAKE COUNTY	0.0872447848%
California	Lake Elsinore city	0.0023052316%
California	Lake Forest city	0.0013494988%
California	Lakeport city	0.0023546466%
California	Lakewood city	0.0005328676%
California	Lancaster city	0.0049275831%
California	LASSEN COUNTY	0.0350682807%
California	Lassen County (Office of Education)	0.0035068280%
California	Lawndale city	0.0002363354%
California	Lincoln city	0.0034068967%
California	Livermore city	0.0059547113%
California	Local Initiative Health Authority for Los Angeles County (d/ba/ L.A. Care Health Plan)	0.1525375865%
California	Lodi city	0.0058579311%
California	Lompoc city	0.0051901125%
California	Long Beach city	0.0481737573%
California	Los Altos city	0.0013775010%
California	Los Angeles city	0.2980132396%
California	LOS ANGELES COUNTY	1.5253758649%
California	Los Banos city	0.0022012069%
California	Los Gatos town	0.0013759190%
California	Lynwood city	0.0017907950%
California	Madera city	0.0042444906%
California	MADERA COUNTY	0.0383426986%
California	Manhattan Beach city	0.0034747918%
California	Manteca city	0.0059109167%
California	MARIN COUNTY	0.0619002303%
California	MARIPOSA COUNTY	0.0092526094%
California	Martinez city	0.0013142488%

California	MENDOCINO COUNTY	0.0481402889%
California	Menifee city	0.0034776615%
California	Menlo Park city	0.0016822939%
California	Merced city	0.0066748111%
California	MERCED COUNTY	0.0604527826%
California	Milpitas city	0.0039737355%
California	Mission Viejo city	0.0015669110%
California	Modesto city	0.0238427092%
California	MODOC COUNTY	0.0071628715%
California	MONO COUNTY	0.0025620969%
California	Monrovia city	0.0033917402%
California	Montclair city	0.0042934011%
California	Montebello city	0.0033412407%
California	MONTEREY COUNTY	0.0996630588%
California	Monterey Park city	0.0034212824%
California	Montezuma Fire Protection District	0.0083451377%
California	Moorpark city	0.0008976120%
California	Moreno Valley city	0.0150665619%
California	Morgan Hill city	0.0016611193%
California	Mountain View city	0.0044600508%
California	Murrieta city	0.0052531231%
California	Napa city	0.0085677930%
California	NAPA COUNTY	0.0316225160%
California	National City city	0.0087546573%
California	NEVADA COUNTY	0.0483665678%
California	Newark city	0.0029007120%
California	Newport Beach city	0.0195956519%
California	Norwalk city	0.0034419068%
California	Novato city	0.0030634373%
California	Oakland city	0.0533911098%
California	Oakley city	0.0010586309%
California	Oceanside city	0.0233718727%
California	Ontario city	0.0196330430%
California	Orange city	0.0164125778%
California	ORANGE COUNTY	0.4790755825%
California	Orange County (District Attorney)	0.0479075582%
California	Oxnard city	0.0170803246%
California	Pacifica city	0.0017410681%
California	Palm Desert city	0.0090966906%
California	Palm Springs city	0.0083956279%
California	Palmdale city	0.0050094083%
California	Palo Alto city	0.0043063816%
California	Paramount city	0.0012194658%
California	Pasadena city	0.0160021046%
California	Perris city	0.0010234246%
California	Petaluma city	0.0088973433%
California	Pico Rivera city	0.0024437251%

California	Pittsburg city	0.0058164403%
California	Placentia city	0.0031568064%
California	PLACER COUNTY	0.1147008827%
California	Pleasant Hill city	0.0014169524%
California	Pleasant Valley School District of (Board of Education)	0.0240587683%
California	Pleasanton city	0.0073917101%
California	PLUMAS COUNTY	0.0224811636%
California	Pomona city	0.0121554202%
California	Porterville city	0.0022904815%
California	Poway city	0.0068117401%
California	Rancho Cordova city	0.0009020252%
California	Rancho Cucamonga city	0.0091895971%
California	Rancho Palos Verdes city	0.0001685559%
California	Rancho Santa Margarita city	0.0000839626%
California	Redding city	0.0311216065%
California	Redlands city	0.0062533810%
California	Redondo Beach city	0.0067577296%
California	Redwood City city	0.0061782834%
California	Rialto city	0.0080402794%
California	Richmond city	0.0160142915%
California	Riverside city	0.0294079134%
California	RIVERSIDE COUNTY	0.4977124689%
California	Rocklin city	0.0083371971%
California	Rohnert Park city	0.0045419829%
California	Rosemead city	0.0003766860%
California	Roseville city	0.0215474219%
California	Sacramento city	0.0791692938%
California	SACRAMENTO COUNTY	0.4167912570%
California	Salinas city	0.0103511892%
California	SAN BENITO COUNTY	0.0116318680%
California	San Bernardino city	0.0194857124%
California	SAN BERNARDINO COUNTY	0.3577801002%
California	San Bruno city	0.0022947459%
California	San Buenaventura (Ventura) city	0.0093595827%
California	San Carlos city	0.0014514283%
California	San Clemente city	0.0009090473%
California	San Diego city	0.2168255193%
California	SAN DIEGO COUNTY	0.6263583388%
California	San Dimas city	0.0002934119%
California	San Francisco city	0.3322127829%
California	San Gabriel city	0.0019690500%
California	San Jacinto city	0.0011453932%
California	SAN JOAQUIN COUNTY	0.1843956856%
California	San Joaquin Health Plan	0.0373434109%
California	San Jose city	0.0322628441%
California	San Juan Capistrano city	0.0008731647%
California	San Leandro city	0.0042821602%

California	San Leandro Unified School District	0.0004282160%
California	San Luis Obispo city	0.0085018619%
California	SAN LUIS OBISPO COUNTY	0.0895990653%
California	San Marcos city	0.0097821973%
California	San Mateo city	0.0056760319%
California	SAN MATEO COUNTY	0.1178543410%
California	San Pablo city	0.0019838929%
California	San Rafael city	0.0097278679%
California	San Ramon city	0.0023521237%
California	Santa Ana city	0.0550625781%
California	Santa Barbara city	0.0133899287%
California	SANTA BARBARA COUNTY	0.1242896667%
California	Santa Barbara San Luis Obispo Regional Health Authority, d/b/a Central Hospital	0.0213888732%
California	Santa Clara city	0.0073274277%
California	SANTA CLARA COUNTY	0.2638885519%
California	Santa Clara County (District Attorney)	0.0263888552%
California	Santa Clarita city	0.0023748314%
California	Santa Cruz city	0.0157331541%
California	SANTA CRUZ COUNTY	0.0859163380%
California	Santa Maria city	0.0063871423%
California	Santa Monica city	0.0173080787%
California	Santa Rosa city	0.0202479443%
California	Santee city	0.0035776514%
California	Saratoga city	0.0004553891%
California	Seaside city	0.0025562085%
California	SHASTA COUNTY	0.1201839148%
California	Simi Valley city	0.0071049575%
California	SISKIYOU COUNTY	0.0250649011%
California	Siskiyou County (Susanville Elementary School)	0.0025064901%
California	SOLANO COUNTY	0.0834513770%
California	SONOMA COUNTY	0.1337132918%
California	South Gate city	0.0022161970%
California	South San Francisco city	0.0047178377%
California	STANISLAUS COUNTY	0.1890384241%
California	Stanton city	0.0038915967%
California	Stockton city	0.0343878269%
California	Sunnyvale city	0.0057857139%
California	Susanville Elementary School District	0.0035068280%
California	SUTTER COUNTY	0.0335784927%
California	TEHAMA COUNTY	0.0234097018%
California	Temecula city	0.0024003720%
California	Temple City city	0.0005264028%
California	Thousand Oaks city	0.0023978841%
California	Torrance city	0.0122604332%
California	Tracy city	0.0092244181%
California	TRINITY COUNTY	0.0090344457%

California	Tulare city	0.0040290145%
California	TULARE COUNTY	0.0888263530%
California	TUOLUMNE COUNTY	0.0533068389%
California	Turlock city	0.0070906122%
California	Tustin city	0.0080020106%
California	Union City city	0.0046983800%
California	Upland city	0.0056577481%
California	Vacaville city	0.0130159548%
California	Vallejo city	0.0183095384%
California	VENTURA COUNTY	0.2405876823%
California	Ventura County Medi-Cal Managed Care Commission d/b/a Gold Coast Health Plan	0.0240587683%
California	Victorville city	0.0035908509%
California	Visalia city	0.0072760311%
California	Vista city	0.0056667989%
California	Walnut Creek city	0.0028276117%
California	Watsonville city	0.0069329589%
California	West Covina city	0.0053918933%
California	West Hollywood city	0.0014464368%
California	West Sacramento city	0.0072553085%
California	Westminster city	0.0114343919%
California	Whittier city	0.0034733429%
California	Wildomar city	0.0008331438%
California	Woodland city	0.0063701286%
California	YOLO COUNTY	0.0392155864%
California	Yorba Linda city	0.0048280838%
California	Yuba City city	0.0080807681%
California	YUBA COUNTY	0.0235048807%
California	Yucaipa city	0.0017164736%
Colorado	ADAMS COUNTY	0.1191600889%
Colorado	Alamosa city	0.0013800488%
Colorado	ALAMOSA COUNTY	0.0080188952%
Colorado	ARAPAHOE COUNTY	0.0853726729%
Colorado	Arvada city	0.0237592854%
Colorado	Aurora city	0.0793983557%
Colorado	Black Hawk city	0.0004817676%
Colorado	Boulder city	0.0340465979%
Colorado	BOULDER COUNTY	0.0510556951%
Colorado	Brighton city	0.0026009279%
Colorado	Broomfield city	0.0185272722%
Colorado	Castle Rock town	0.0091793789%
Colorado	Centennial city	0.0008817832%
Colorado	CHAFFEE COUNTY	0.0049905961%
Colorado	Colorado Springs city	0.1777192956%
Colorado	Commerce City city	0.0082502295%
Colorado	CONEJOS COUNTY	0.0030085547%
Colorado	CROWLEY COUNTY	0.0013940770%

Colorado	DELTA COUNTY	0.0076848078%
Colorado	Denver city	0.2776000018%
Colorado	DOUGLAS COUNTY	0.0487749696%
Colorado	EAGLE COUNTY	0.0069625968%
Colorado	EL PASO COUNTY	0.0408563393%
Colorado	Englewood city	0.0111664153%
Colorado	Federal Heights city	0.0019976061%
Colorado	Fort Collins city	0.0221182185%
Colorado	Fountain city	0.0021943068%
Colorado	FREMONT COUNTY	0.0111761021%
Colorado	GARFIELD COUNTY	0.0118303837%
Colorado	Grand Junction city	0.0198713499%
Colorado	Greeley city	0.0224397720%
Colorado	Hudson town	0.0000047255%
Colorado	HUERFANO COUNTY	0.0031641242%
Colorado	JEFFERSON COUNTY	0.1132855196%
Colorado	LA PLATA COUNTY	0.0100566555%
Colorado	Lafayette city	0.0035589644%
Colorado	Lakewood city	0.0310194039%
Colorado	LARIMER COUNTY	0.0667695516%
Colorado	LAS ANIMAS COUNTY	0.0090747473%
Colorado	Littleton city	0.0183376488%
Colorado	Longmont city	0.0157503971%
Colorado	Loveland city	0.0279296429%
Colorado	MESA COUNTY	0.0325506369%
Colorado	Mesa County Valley School District 51	0.0032550637%
Colorado	MONTROSE COUNTY	0.0097856557%
Colorado	Northglenn city	0.0036489512%
Colorado	OTERO COUNTY	0.0050476509%
Colorado	Parker town	0.0060076754%
Colorado	Pueblo city	0.0476055605%
Colorado	PUEBLO COUNTY	0.0573998552%
Colorado	Sheridan city	0.0042679237%
Colorado	SUMMIT COUNTY	0.0039705317%
Colorado	TELLER COUNTY	0.0076118597%
Colorado	Thornton city	0.0185592491%
Colorado	Tri-County Health Department	0.0253307731%
Colorado	WELD COUNTY	0.0379735842%
Colorado	Westminster city	0.0220539364%
Colorado	Wheat Ridge city	0.0063614247%
Colorado	Windsor town	0.0016657861%
Connecticut	Ansonia city	0.0076583153%
Connecticut	BEACON FALLS TOWN	0.0028148602%
Connecticut	BERLIN TOWN	0.0075136456%
Connecticut	BETHLEHEM TOWN	0.0001132993%
Connecticut	Bridgeport city	0.0469358809%
Connecticut	Bristol city	0.0192403463%

Connecticut	COVENTRY TOWN	0.0049844992%
Connecticut	Danbury city	0.0166482669%
Connecticut	Derby city	0.0050466092%
Connecticut	EAST HARTFORD TOWN	0.0182170653%
Connecticut	ENFIELD TOWN	0.0132152626%
Connecticut	FAIRFIELD TOWN	0.0204742788%
Connecticut	GLASTONBURY TOWN	0.0150120005%
Connecticut	GREENWICH TOWN	0.0225377884%
Connecticut	GROTON TOWN	0.0181082371%
Connecticut	HAMDEN TOWN	0.0255337461%
Connecticut	Hartford city	0.0767387751%
Connecticut	MANCHESTER TOWN	0.0200672473%
Connecticut	Meriden city	0.0266637813%
Connecticut	MIDDLEBURY TOWN	0.0003976551%
Connecticut	Middletown city	0.0221033410%
Connecticut	Milford city	0.0262415429%
Connecticut	MONROE TOWN	0.0062052133%
Connecticut	Naugatuck borough	0.0153345265%
Connecticut	New Britain city	0.0226758773%
Connecticut	New Haven city	0.0836434038%
Connecticut	New London city	0.0151792321%
Connecticut	NEW MILFORD TOWN	0.0152206435%
Connecticut	NEWINGTON TOWN	0.0102750306%
Connecticut	NEWTOWN TOWN	0.0085846241%
Connecticut	NORTH HAVEN TOWN	0.0114132307%
Connecticut	Norwalk city	0.0229318051%
Connecticut	Norwich city	0.0167674280%
Connecticut	OXFORD TOWN	0.0056977650%
Connecticut	PROSPECT TOWN	0.0044027289%
Connecticut	ROXBURY TOWN	0.0000546341%
Connecticut	SEYMOUR TOWN	0.0076368779%
Connecticut	Shelton city	0.0080689553%
Connecticut	SOUTHBURY TOWN	0.0008383813%
Connecticut	SOUTHINGTON TOWN	0.0139494433%
Connecticut	Stamford city	0.0418788676%
Connecticut	STRATFORD TOWN	0.0131897128%
Connecticut	THOMASTON TOWN	0.0038378522%
Connecticut	TOLLAND TOWN	0.0062551229%
Connecticut	Torrington city	0.0196677603%
Connecticut	TRUMBULL TOWN	0.0109741372%
Connecticut	WALLINGFORD TOWN	0.0221137493%
Connecticut	Waterbury city	0.0665446002%
Connecticut	WEST HARTFORD TOWN	0.0233618055%
Connecticut	West Haven city	0.0202072836%
Connecticut	WETHERSFIELD TOWN	0.0089442754%
Connecticut	WINDHAM TOWN	0.0145629726%
Connecticut	WOLCOTT TOWN	0.0078421957%

Connecticut	WOODBURY TOWN	0.0049153173%
Delaware	Dover city	0.0359118765%
Delaware	KENT COUNTY	0.0201864674%
Delaware	NEW CASTLE COUNTY	0.1530966352%
Delaware	Newark city	0.0132207043%
Delaware	Seaford city	0.0093618394%
Delaware	SUSSEX COUNTY	0.0657241105%
Delaware	Wilmington city	0.1070494305%
Florida	ALACHUA COUNTY	0.0642811626%
Florida	Altamonte Springs city	0.0063605657%
Florida	Apopka city	0.0076052163%
Florida	Aventura city	0.0019260412%
Florida	BAY COUNTY	0.0398015717%
Florida	Boca Raton city	0.0369301982%
Florida	Bonita Springs city	0.0013592911%
Florida	Boynton Beach city	0.0239774906%
Florida	Bradenton city	0.0297221451%
Florida	BRADFORD COUNTY	0.0118460527%
Florida	BREVARD COUNTY	0.1817312381%
Florida	BROWARD COUNTY	0.3102937734%
Florida	CALHOUN COUNTY	0.0030404987%
Florida	Cape Coral city	0.0558902279%
Florida	CHARLOTTE COUNTY	0.0539966685%
Florida	CITRUS COUNTY	0.0727321405%
Florida	CLAY COUNTY	0.0825929852%
Florida	Clearwater city	0.0495873929%
Florida	Clermont city	0.0059384421%
Florida	Coconut Creek city	0.0079115249%
Florida	COLLIER COUNTY	0.1059768660%
Florida	COLUMBIA COUNTY	0.0267459496%
Florida	Cooper City city	0.0057840768%
Florida	Coral Gables city	0.0056153818%
Florida	Coral Springs city	0.0253002500%
Florida	Cutler Bay town	0.0007364735%
Florida	Dania Beach city	0.0013930343%
Florida	Davie town	0.0208814870%
Florida	Daytona Beach city	0.0350125364%
Florida	Daytona Beach Shores city	0.0031091401%
Florida	DE SOTO COUNTY	0.0075793325%
Florida	Deerfield Beach city	0.0158356835%
Florida	DeLand city	0.0077435970%
Florida	Delray Beach city	0.0275251409%
Florida	Deltona city	0.0155936284%
Florida	DIXIE COUNTY	0.0077309193%
Florida	Doral city	0.0010935098%
Florida	Dunedin city	0.0080140217%
Florida	Eatonville town	0.0006513193%

Florida	ESCAMBIA COUNTY	0.0786890827%
Florida	Estero village	0.0009450055%
Florida	FLAGLER COUNTY	0.0218854050%
Florida	Florida City city	0.0003073512%
Florida	Fort Lauderdale city	0.0649768288%
Florida	Fort Myers city	0.0337251410%
Florida	Fort Pierce city	0.0124805735%
Florida	GADSDEN COUNTY	0.0070572633%
Florida	Gainesville city	0.0298526308%
Florida	GILCHRIST COUNTY	0.0047935027%
Florida	Greenacres city	0.0059787592%
Florida	GULF COUNTY	0.0042804916%
Florida	Halifax Hospital Medical Center	0.0133662698%
Florida	Hallandale Beach city	0.0121218596%
Florida	HAMILTON COUNTY	0.0030366123%
Florida	HENDRY COUNTY	0.0095556896%
Florida	HERNANDO COUNTY	0.1132403658%
Florida	Hialeah city	0.0076678150%
Florida	HIGHLANDS COUNTY	0.0225007636%
Florida	HILLSBOROUGH COUNTY	0.5103064545%
Florida	Hollywood city	0.0406927584%
Florida	HOLMES COUNTY	0.0052261975%
Florida	Homestead city	0.0019507091%
Florida	INDIAN RIVER COUNTY	0.0487824172%
Florida	JACKSON COUNTY	0.0058840778%
Florida	Jacksonville-Duval Consolidated Government	0.4123194566%
Florida	Jupiter town	0.0098153202%
Florida	Kissimmee city	0.0127019579%
Florida	LAKE COUNTY	0.0592560368%
Florida	Lake Worth city	0.0091643845%
Florida	Lakeland city	0.0230682170%
Florida	Largo city	0.0292733621%
Florida	Lauderdale Lakes city	0.0048991315%
Florida	Lauderhill city	0.0112951622%
Florida	LEE COUNTY	0.1654785474%
Florida	Lee Memorial Health System, d/b/a Lee Health	0.0165478547%
Florida	LEON COUNTY	0.0368623736%
Florida	LEVY COUNTY	0.0156564686%
Florida	Lynn Haven city	0.0030670885%
Florida	MANATEE COUNTY	0.1722360490%
Florida	Margate city	0.0112404229%
Florida	MARION COUNTY	0.1019912879%
Florida	MARTIN COUNTY	0.0587326834%
Florida	Melbourne city	0.0299705397%
Florida	Miami Beach city	0.0141917389%
Florida	Miami city	0.0229053829%
Florida	Miami Gardens city	0.0031827275%

Florida	Miami Lakes town	0.0006131328%
Florida	MIAMI-DADE COUNTY	0.3350455305%
Florida	Miami-Dade County (School Board)	0.0335045530%
Florida	Miramar city	0.0218481901%
Florida	MONROE COUNTY	0.0258258776%
Florida	NASSAU COUNTY	0.0307215418%
Florida	New Port Richey city	0.0117250587%
Florida	Niceville city	0.0017010943%
Florida	North Broward Hospital District	0.0310293773%
Florida	North Lauderdale city	0.0051686159%
Florida	North Miami Beach city	0.0023775658%
Florida	North Miami city	0.0023765203%
Florida	North Port city	0.0163980472%
Florida	Oakland Park city	0.0078567872%
Florida	Ocala city	0.0288666363%
Florida	Ocoee city	0.0052101590%
Florida	OKALOOSA COUNTY	0.0478818583%
Florida	OKEECHOBEE COUNTY	0.0246069332%
Florida	ORANGE COUNTY	0.2396458291%
Florida	Orlando city	0.0907668936%
Florida	Ormond Beach city	0.0089686452%
Florida	OSCEOLA COUNTY	0.0654984294%
Florida	Oviedo city	0.0080679811%
Florida	Palatka city	0.0036733078%
Florida	Palm Bay city	0.0316690373%
Florida	PALM BEACH COUNTY	0.4343788151%
Florida	Palm Beach Gardens city	0.0182805326%
Florida	Palm Coast city	0.0066383655%
Florida	Palmetto city	0.0041360285%
Florida	Panama City city	0.0121377106%
Florida	Parkland city	0.0035832927%
Florida	PASCO COUNTY	0.3378936536%
Florida	Pembroke Pines city	0.0362076780%
Florida	Pensacola city	0.0258658212%
Florida	PINELLAS COUNTY	0.3556821556%
Florida	Pinellas Park city	0.0196879960%
Florida	Plant City city	0.0081530729%
Florida	Plantation city	0.0167350152%
Florida	POLK COUNTY	0.1218869707%
Florida	Pompano Beach city	0.0262441446%
Florida	Port Orange city	0.0138935057%
Florida	Port St. Lucie city	0.0305728187%
Florida	PUTNAM COUNTY	0.0257555331%
Florida	Putnam County (School Board)	0.0025755533%
Florida	Riviera Beach city	0.0127998765%
Florida	Royal Palm Beach village	0.0038563637%
Florida	Sanford city	0.0128488827%

Florida	SANTA ROSA COUNTY	0.0463535214%
Florida	Sarasota city	0.0378855035%
Florida	SARASOTA COUNTY	0.1505401232%
Florida	Sarasota County Public Hospital District d/b/a Memorial Healthcare System, Inc.	0.0150540124%
Florida	SEMINOLE COUNTY	0.1180259961%
Florida	ST JOHNS COUNTY	0.0513452406%
Florida	ST LUCIE COUNTY	0.0748006079%
Florida	St. Augustine city	0.0036385702%
Florida	St. Cloud city	0.0057762755%
Florida	St. Petersburg city	0.1139499754%
Florida	Stuart city	0.0063541182%
Florida	SUMTER COUNTY	0.0236469801%
Florida	Sunrise city	0.0223794385%
Florida	SUWANNEE COUNTY	0.0125973901%
Florida	Sweetwater city	0.0003219948%
Florida	Tallahassee city	0.0333259849%
Florida	Tamarac city	0.0105214482%
Florida	Tampa city	0.1545578891%
Florida	TAYLOR COUNTY	0.0054736716%
Florida	Titusville city	0.0187796926%
Florida	UNION COUNTY	0.0049776765%
Florida	VOLUSIA COUNTY	0.1336626974%
Florida	WAKULLA COUNTY	0.0089927449%
Florida	WALTON COUNTY	0.0175445406%
Florida	WASHINGTON COUNTY	0.0082071132%
Florida	Wellington village	0.0039259255%
Florida	West Palm Beach city	0.0429693799%
Florida	West Volusia Hospital Authority	0.0133662698%
Florida	Weston city	0.0108456717%
Florida	Winter Garden city	0.0044016648%
Florida	Winter Haven city	0.0075909278%
Florida	Winter Park city	0.0082066131%
Florida	Winter Springs city	0.0048708003%
Georgia	Adel city	0.0016939956%
Georgia	Advantage Behavioral Health Systems	0.0155120882%
Georgia	Albany Area Community Service Board d/b/a Aspire Behavioral Health & Developmental Disability Services	0.0027397483%
Georgia	Albany city	0.0098036794%
Georgia	Alma city	0.0022356127%
Georgia	Alpharetta city	0.0063513487%
Georgia	APPLING COUNTY	0.0045769157%
Georgia	Appling County (Sheriff)	0.0004576916%
Georgia	Arlington city	0.0001793037%
Georgia	Ashburn city	0.0006435551%
Georgia	Athens-Clarke County	0.0428760991%
Georgia	ATKINSON COUNTY	0.0019874015%

Georgia	Atlanta city	0.0901375971%
Georgia	Augusta-Richmond County	0.0856120862%
Georgia	BACON COUNTY	0.0041176051%
Georgia	Bacon County (Hospital Authority)	0.0004117605%
Georgia	Bacon County Hospital Foundation, Inc.	0.0004117605%
Georgia	Bainbridge city	0.0017691641%
Georgia	BALDWIN COUNTY	0.0091276651%
Georgia	Baldwin County (Sheriff)	0.0009127665%
Georgia	BANKS COUNTY	0.0057026883%
Georgia	BARROW COUNTY	0.0213415088%
Georgia	BARTOW COUNTY	0.0315525610%
Georgia	BEN HILL COUNTY	0.0025892918%
Georgia	BERRIEN COUNTY	0.0035280302%
Georgia	BIBB COUNTY	0.0339759481%
Georgia	Bibb County (Sheriff)	0.0033975948%
Georgia	Bibb County School District	0.0033975948%
Georgia	Blackshear city	0.0010839904%
Georgia	Blakely city	0.0004918891%
Georgia	Bleckley County of (Hospital Authority d/b/a Bleckley Memorial Hospital)	0.0003131280%
Georgia	BRANTLEY COUNTY	0.0084452634%
Georgia	Brookhaven city	0.0027799037%
Georgia	BROOKS COUNTY	0.0030231620%
Georgia	Brunswick city	0.0031669053%
Georgia	BRYAN COUNTY	0.0065893467%
Georgia	BULLOCH COUNTY	0.0124117594%
Georgia	BURKE COUNTY	0.0047903085%
Georgia	BUTTS COUNTY	0.0097285466%
Georgia	Calhoun city	0.0055263630%
Georgia	CAMDEN COUNTY	0.0104983129%
Georgia	CANDLER COUNTY	0.0021821983%
Georgia	Candler County of (Hospital Authority)	0.0002182199%
Georgia	Canton city	0.0042789213%
Georgia	CARROLL COUNTY	0.0407408835%
Georgia	Cartersville city	0.0092869690%
Georgia	CATOOSA COUNTY	0.0270925800%
Georgia	Chamblee city	0.0016344103%
Georgia	CHARLTON COUNTY	0.0028813348%
Georgia	CHATHAM COUNTY	0.0407384461%
Georgia	Chatham County of (Hospital Authority)	0.0040738446%
Georgia	Chatsworth city	0.0038063540%
Georgia	CHATTOOGA COUNTY	0.0070776935%
Georgia	CHEROKEE COUNTY	0.0653157569%
Georgia	CLAY COUNTY	0.0006940890%
Georgia	CLAYTON COUNTY	0.0487747478%
Georgia	Clayton County (Community MH/SA/DS Service Board)	0.0048774748%
Georgia	CLINCH COUNTY	0.0013158439%

Georgia	Clinch County of (Hospital Authority)	0.0001315844%
Georgia	COBB COUNTY	0.1795530794%
Georgia	Cobb County (Community Service Board)	0.0179553079%
Georgia	COFFEE COUNTY	0.0120963308%
Georgia	Coffee County (Sheriff)	0.0012096330%
Georgia	COLQUITT COUNTY	0.0074292411%
Georgia	COLUMBIA COUNTY	0.0393007108%
Georgia	Columbus city	0.0565870564%
Georgia	Community Mental Health Center of East Central Georgia d/b/a Serenity Behavioral Health Systems	0.0044091020%
Georgia	Community Service Board of Middle Georgia	0.0043310237%
Georgia	COOK COUNTY	0.0026645155%
Georgia	COWETA COUNTY	0.0289443103%
Georgia	Crawford County (Sheriff)	0.0003626260%
Georgia	CRISP COUNTY	0.0039902676%
Georgia	Crisp County (Sheriff)	0.0003990267%
Georgia	DADE COUNTY	0.0047090339%
Georgia	Dalton city	0.0112635923%
Georgia	Damascus city	0.0000156479%
Georgia	Dawson city	0.0004305894%
Georgia	DAWSON COUNTY	0.0099121506%
Georgia	Dawsonville city	0.0000696690%
Georgia	DECATUR COUNTY	0.0049963638%
Georgia	DEKALB COUNTY	0.1248100450%
Georgia	Demorest city	0.0007250361%
Georgia	Dodge County of (Hospital Authority d/b/a Dodge County Hospital	0.0007345625%
Georgia	DOOLY COUNTY	0.0019483539%
Georgia	Doraville city	0.0018852764%
Georgia	DOUGHERTY COUNTY	0.0140299140%
Georgia	DOUGLAS COUNTY	0.0385155402%
Georgia	Douglasville city	0.0071817201%
Georgia	Dunwoody city	0.0025065999%
Georgia	EARLY COUNTY	0.0013419800%
Georgia	East Point city	0.0069474140%
Georgia	ECHOLS COUNTY	0.0008139736%
Georgia	EFFINGHAM COUNTY	0.0134052093%
Georgia	ELBERT COUNTY	0.0057435969%
Georgia	EMANUEL COUNTY	0.0041480112%
Georgia	EVANS COUNTY	0.0022679546%
Georgia	Evans Memorial Hospital, Inc.	0.0002267954%
Georgia	FANNIN COUNTY	0.0155149381%
Georgia	FAYETTE COUNTY	0.0195585471%
Georgia	Fitzgerald city	0.0017667799%
Georgia	FLOYD COUNTY	0.0304454983%
Georgia	FORSYTH COUNTY	0.0518298976%
Georgia	FULTON COUNTY	0.1034734167%

Georgia	Gainesville city	0.0113019175%
Georgia	Gateway Community Service Board	0.0112289657%
Georgia	Georgia Mountains Community Services d/b/a Avita Community Partners	0.0150049289%
Georgia	Georgia Pines Community Service Board	0.0025785022%
Georgia	GILMER COUNTY	0.0112705150%
Georgia	GLASCOCK COUNTY	0.0008690462%
Georgia	GLYNN COUNTY	0.0247395629%
Georgia	Glynn County (Sheriff)	0.0024739563%
Georgia	GORDON COUNTY	0.0125950164%
Georgia	GRADY COUNTY	0.0031364618%
Georgia	GREENE COUNTY	0.0036484662%
Georgia	GWINNETT COUNTY	0.1516418643%
Georgia	HABERSHAM COUNTY	0.0099659777%
Georgia	Habersham County (Medical Center)	0.0009965978%
Georgia	HALL COUNTY	0.0472500285%
Georgia	HANCOCK COUNTY	0.0014726731%
Georgia	HARRIS COUNTY	0.0049266166%
Georgia	Harris County (Sheriff)	0.0004926617%
Georgia	HEARD COUNTY	0.0035296048%
Georgia	Helen city	0.0014856896%
Georgia	HENRY COUNTY	0.0585567320%
Georgia	Highland Rivers Community Service Board d/b/a Highland Rivers Health	0.0276724680%
Georgia	Hinesville city	0.0079860311%
Georgia	Hospital Authority of Bainbridge and Decatur County	0.0004996364%
Georgia	Hospital Authority of Baxley and Appling County	0.0004576916%
Georgia	HOUSTON COUNTY	0.0246388739%
Georgia	Houston County (Sheriff)	0.0024638874%
Georgia	IRWIN COUNTY	0.0012887879%
Georgia	Jackson city	0.0017638781%
Georgia	JACKSON COUNTY	0.0257966504%
Georgia	JASPER COUNTY	0.0030624498%
Georgia	JEFF DAVIS COUNTY	0.0085199034%
Georgia	Jeff Davis County (Sheriff)	0.0008519904%
Georgia	JEFFERSON COUNTY	0.0034897672%
Georgia	Johns Creek city	0.0056510774%
Georgia	JOHNSON COUNTY	0.0020567094%
Georgia	JONES COUNTY	0.0072443312%
Georgia	Jones County (Sheriff)	0.0007244332%
Georgia	Kennesaw city	0.0044897734%
Georgia	LaGrange city	0.0064252460%
Georgia	Lakeland city	0.0004819257%
Georgia	LANIER COUNTY	0.0017839152%
Georgia	LAURENS COUNTY	0.0158056360%
Georgia	Laurens County (Sheriff)	0.0015805636%
Georgia	Lawrenceville city	0.0051137308%

Georgia	LEE COUNTY	0.0061287781%
Georgia	LIBERTY COUNTY	0.0082352742%
Georgia	LINCOLN COUNTY	0.0028288811%
Georgia	LONG COUNTY	0.0031555078%
Georgia	Lookout Mountain Community Service Board	0.0060345153%
Georgia	LOWNDES COUNTY	0.0187269847%
Georgia	LUMPKIN COUNTY	0.0093376738%
Georgia	MACON COUNTY	0.0019111175%
Georgia	Macon-Bibb County	0.0289167242%
Georgia	MADISON COUNTY	0.0148701019%
Georgia	Marietta city	0.0228308776%
Georgia	McDonough city	0.0024949527%
Georgia	MCDUFFIE COUNTY	0.0051366271%
Georgia	MCINTOSH COUNTY	0.0049279972%
Georgia	MERIWETHER COUNTY	0.0041918092%
Georgia	Meriwether County (Sheriff)	0.0004191810%
Georgia	Middle Flint Area Community Service Board d/b/a Middle Flint Behavioral Healthcare	0.0102145890%
Georgia	Milledgeville city	0.0041720265%
Georgia	Milton city	0.0023042259%
Georgia	MONROE COUNTY	0.0062317035%
Georgia	MONTGOMERY COUNTY	0.0018778984%
Georgia	Moultrie city	0.0035710792%
Georgia	MURRAY COUNTY	0.0170535705%
Georgia	Murray County (Sheriff)	0.0017053571%
Georgia	Nashville city	0.0008942429%
Georgia	New Horizons Community Service Board	0.0067394012%
Georgia	Newnan city	0.0063269892%
Georgia	NEWTON COUNTY	0.0189036551%
Georgia	OCONEE COUNTY	0.0079751282%
Georgia	Oconee County (Sheriff)	0.0007975128%
Georgia	OGLETHORPE COUNTY	0.0044611108%
Georgia	PAULDING COUNTY	0.0513741596%
Georgia	PEACH COUNTY	0.0042176749%
Georgia	Peach County (Sheriff)	0.0004217675%
Georgia	Peachtree City city	0.0068915826%
Georgia	Peachtree Corners city	0.0065176938%
Georgia	PICKENS COUNTY	0.0107179773%
Georgia	PIERCE COUNTY	0.0060391539%
Georgia	Pierce County (Sheriff)	0.0006039154%
Georgia	PIKE COUNTY	0.0030056834%
Georgia	Pineland Behavioral Health and Developmental Disabilities CSB	0.0057496709%
Georgia	POLK COUNTY	0.0138624435%
Georgia	Pooler city	0.0016028892%
Georgia	PULASKI COUNTY	0.0040365067%
Georgia	RABUN COUNTY	0.0075422508%

Georgia	RANDOLPH COUNTY	0.0007449291%
Georgia	Richmond Hill city	0.0022240445%
Georgia	Ringgold city	0.0018184241%
Georgia	River Edge Behavioral Health	0.0152808733%
Georgia	ROCKDALE COUNTY	0.0246740145%
Georgia	Rome city	0.0115470099%
Georgia	Roswell city	0.0065447571%
Georgia	Sandy Springs city	0.0077952412%
Georgia	Satilla Community Services d/b/a Unison Behavioral Health	0.0049630452%
Georgia	Savannah city	0.0349158892%
Georgia	SCHLEY COUNTY	0.0005911619%
Georgia	SCREVEN COUNTY	0.0022716731%
Georgia	Screven County (Sheriff)	0.0002271673%
Georgia	SEMINOLE COUNTY	0.0017010963%
Georgia	Smyrna city	0.0082640274%
Georgia	Snellville city	0.0023553869%
Georgia	South Fulton city	0.0074370008%
Georgia	SPALDING COUNTY	0.0182906609%
Georgia	Springfield city	0.0003874550%
Georgia	Statesboro city	0.0057269332%
Georgia	STEPHENS COUNTY	0.0146059848%
Georgia	Stonecrest city	0.0029828357%
Georgia	SUMTER COUNTY	0.0039494515%
Georgia	TALIAFERRO COUNTY	0.0002012658%
Georgia	TATTNALL COUNTY	0.0065858951%
Georgia	Taylor County Hospital District Health Facilities Corporation d/b/a Taylor Regional Hospital	0.0001843030%
Georgia	TELFAIR COUNTY	0.0041475966%
Georgia	Telfair County (Sheriff)	0.0004147597%
Georgia	THOMAS COUNTY	0.0060315177%
Georgia	TIFT COUNTY	0.0063008032%
Georgia	Tift County (Sheriff)	0.0006300803%
Georgia	Tifton city	0.0043976013%
Georgia	TOOMBS COUNTY	0.0058610066%
Georgia	TOWNS COUNTY	0.0070422967%
Georgia	TROUP COUNTY	0.0118968779%
Georgia	Tucker city	0.0018723162%
Georgia	TWIGGS COUNTY	0.0019243367%
Georgia	UNION COUNTY	0.0083788378%
Georgia	Valdosta and Lowndes County, Hospital Authority of d/b/a South Georgia Medical Center	0.0018726984%
Georgia	Valdosta city	0.0080663858%
Georgia	View Point Health Community Service Board	0.0195219534%
Georgia	Villa Rica city	0.0043374082%
Georgia	WALKER COUNTY	0.0214658465%
Georgia	WALTON COUNTY	0.0240201953%

Georgia	WARE COUNTY	0.0160507640%
Georgia	Ware County (Sheriff)	0.0016050764%
Georgia	Warner Robins city	0.0123245815%
Georgia	WARREN COUNTY	0.0011306565%
Georgia	Warwick city	0.0003206949%
Georgia	WASHINGTON COUNTY	0.0038998285%
Georgia	WAYNE COUNTY	0.0150910758%
Georgia	Wayne County (Sheriff)	0.0015091075%
Georgia	Wayne County of (Hospital Authority)	0.0015091075%
Georgia	WHITE COUNTY	0.0107372138%
Georgia	WHITFIELD COUNTY	0.0232210440%
Georgia	WILCOX COUNTY	0.0018947099%
Georgia	WILKES COUNTY	0.0017358294%
Georgia	WILKINSON COUNTY	0.0018968609%
Georgia	Winder city	0.0062330682%
Georgia	Woodbury city	0.0002646206%
Georgia	Woodstock city	0.0060320052%
Georgia	WORTH COUNTY	0.0023121405%
Hawaii	HAWAII COUNTY	0.0660326088%
Hawaii	Honolulu city	0.2242302904%
Hawaii	KAUAI COUNTY	0.0206067668%
Hawaii	MAUI COUNTY	0.0506003006%
Idaho	ADA COUNTY	0.0727240042%
Idaho	ADAMS COUNTY	0.0007742347%
Idaho	BANNOCK COUNTY	0.0164765884%
Idaho	BINGHAM COUNTY	0.0079891202%
Idaho	BLAINE COUNTY	0.0030373591%
Idaho	Boise City city	0.0698814176%
Idaho	BOISE COUNTY	0.0017779645%
Idaho	BONNER COUNTY	0.0112774070%
Idaho	BONNEVILLE COUNTY	0.0205440205%
Idaho	Caldwell city	0.0065499190%
Idaho	CAMAS COUNTY	0.0002280107%
Idaho	CANYON COUNTY	0.0262014031%
Idaho	CARIBOU COUNTY	0.0019541715%
Idaho	CASSIA COUNTY	0.0039302057%
Idaho	Chubbuck city	0.0026520168%
Idaho	Coeur d'Alene city	0.0151136187%
Idaho	ELMORE COUNTY	0.0046023741%
Idaho	GOODING COUNTY	0.0029372237%
Idaho	Idaho Falls city	0.0212925660%
Idaho	KOOTENAI COUNTY	0.0297453532%
Idaho	LATAH COUNTY	0.0069499632%
Idaho	Lewiston city	0.0110510664%
Idaho	MADISON COUNTY	0.0069811937%
Idaho	Meridian city	0.0131702442%
Idaho	MINIDOKA COUNTY	0.0046803014%

Idaho	Nampa city	0.0182251353%
Idaho	NEZ PERCE COUNTY	0.0069353073%
Idaho	OWYHEE COUNTY	0.0026557454%
Idaho	PAYETTE COUNTY	0.0045136695%
Idaho	Pocatello city	0.0161548970%
Idaho	Post Falls city	0.0037142583%
Idaho	Preston city	0.0008195072%
Idaho	Twin Falls city	0.0099935404%
Idaho	TWIN FALLS COUNTY	0.0160490208%
Illinois	ADAMS COUNTY	0.0105767074%
Illinois	ADDISON TOWNSHIP	0.0001443746%
Illinois	Addison village	0.0066265809%
Illinois	ALEXANDER COUNTY	0.0007440284%
Illinois	ALGONQUIN TOWNSHIP	0.0000823630%
Illinois	Algonquin village	0.0040816000%
Illinois	Anna city	0.0013029157%
Illinois	Arlington Heights village	0.0098055438%
Illinois	Aurora city	0.0417970346%
Illinois	AURORA TOWNSHIP	0.0011152257%
Illinois	AVON TOWNSHIP	0.0000567390%
Illinois	Bartlett village	0.0037505376%
Illinois	Bedford Park village	0.0033634859%
Illinois	Belleville city	0.0103738277%
Illinois	BELLEVILLE TOWNSHIP	0.0001139651%
Illinois	Bellwood village	0.0023556403%
Illinois	Bensenville village	0.0025858141%
Illinois	Benton city	0.0024027863%
Illinois	Berkeley village	0.0005648460%
Illinois	Berwyn city	0.0087030289%
Illinois	BERWYN TOWNSHIP	0.0001449492%
Illinois	BLOOM TOWNSHIP	0.0002305596%
Illinois	BLOOMINGDALE TOWNSHIP	0.0002008318%
Illinois	Bloomington city	0.0155937494%
Illinois	BLOOMINGTON CITY TOWNSHIP	0.0006319591%
Illinois	Bolingbrook village	0.0146869579%
Illinois	BOND COUNTY	0.0042699299%
Illinois	BOONE COUNTY	0.0065621588%
Illinois	BOURBONNAIS TOWNSHIP	0.0000291900%
Illinois	BREMEN TOWNSHIP	0.0000326128%
Illinois	Bridgeview village	0.0018523966%
Illinois	Broadview village	0.0021368592%
Illinois	Buffalo Grove village	0.0075171379%
Illinois	Burbank city	0.0025581158%
Illinois	BUREAU COUNTY	0.0012509170%
Illinois	CALHOUN COUNTY	0.0012170614%
Illinois	Calumet City city	0.0035956308%
Illinois	CAPITAL TOWNSHIP	0.0005548632%

Illinois	Carbondale city	0.0072406425%
Illinois	Carol Stream village	0.0052147265%
Illinois	Carpentersville village	0.0050517077%
Illinois	CASEYVILLE TOWNSHIP	0.0000275596%
Illinois	Champaign city	0.0150084634%
Illinois	CHAMPAIGN CITY TOWNSHIP	0.0000274560%
Illinois	CHAMPAIGN COUNTY	0.0280106039%
Illinois	Chicago city	0.5790149622%
Illinois	Chicago Heights city	0.0045106176%
Illinois	Chicago Public School District 299	0.0579014963%
Illinois	Chicago Ridge village	0.0019441227%
Illinois	CHRISTIAN COUNTY	0.0066067606%
Illinois	Cicero town	0.0103198845%
Illinois	CLINTON COUNTY	0.0049406760%
Illinois	COLES COUNTY	0.0045314168%
Illinois	COLLINSVILLE TOWNSHIP	0.0001325977%
Illinois	COOK COUNTY	0.5022024110%
Illinois	Countryside city	0.0011156516%
Illinois	Crystal Lake city	0.0116976996%
Illinois	Danville city	0.0094799440%
Illinois	Decatur city	0.0172072774%
Illinois	DECATUR TOWNSHIP	0.0001603544%
Illinois	DeKalb city	0.0066602594%
Illinois	DEKALB COUNTY	0.0124345248%
Illinois	DEKALB TOWNSHIP	0.0000999398%
Illinois	Des Plaines city	0.0086090394%
Illinois	Dolton village	0.0022344721%
Illinois	DOWNERS GROVE TOWNSHIP	0.0000499925%
Illinois	Downers Grove village	0.0119425852%
Illinois	DUNDEE TOWNSHIP	0.0000363463%
Illinois	DUPAGE COUNTY	0.0829878437%
Illinois	DUPAGE TOWNSHIP	0.0001153800%
Illinois	East Aurora Public Schools, District 131	0.0041797035%
Illinois	Eddyville village	0.0000059903%
Illinois	EDWARDS COUNTY	0.0017600124%
Illinois	EDWARDSVILLE TOWNSHIP	0.0000545996%
Illinois	EFFINGHAM COUNTY	0.0050707462%
Illinois	ELA TOWNSHIP	0.0003278692%
Illinois	Elgin city	0.0196511459%
Illinois	ELGIN TOWNSHIP	0.0001068122%
Illinois	ELK GROVE TOWNSHIP	0.0002310123%
Illinois	Elk Grove Village village	0.0065111357%
Illinois	Elmhurst city	0.0095468283%
Illinois	Evanston city	0.0099869563%
Illinois	EVANSTON TOWNSHIP	0.0002439218%
Illinois	Evergreen Park village	0.0022140889%
Illinois	Forest Park village	0.0016793650%

Illinois	FRANKFORT TOWNSHIP (WILL)	0.0000159314%
Illinois	FRANKLIN COUNTY	0.0088233637%
Illinois	Franklin Park village	0.0029084839%
Illinois	FREMONT TOWNSHIP	0.0000372862%
Illinois	FULTON COUNTY	0.0079518677%
Illinois	Galesburg city	0.0054583343%
Illinois	GALESBURG CITY TOWNSHIP	0.0000307201%
Illinois	GALLATIN COUNTY	0.0014496072%
Illinois	Glendale Heights village	0.0030995300%
Illinois	Glenview village	0.0058230818%
Illinois	GRAFTON TOWNSHIP	0.0000339141%
Illinois	Granite City city	0.0181771262%
Illinois	GRUNDY COUNTY	0.0122480408%
Illinois	Gurnee village	0.0081598308%
Illinois	HAMILTON COUNTY	0.0011376151%
Illinois	Hanover Park village	0.0053312442%
Illinois	HANOVER TOWNSHIP (COOK)	0.0003723366%
Illinois	HARDIN COUNTY	0.0035342240%
Illinois	HARLEM TOWNSHIP	0.0000507876%
Illinois	Harrisburg city	0.0050513787%
Illinois	Harvey city	0.0020093499%
Illinois	Harwood Heights village	0.0009813467%
Illinois	HENRY COUNTY	0.0078966717%
Illinois	Herrin city	0.0058484414%
Illinois	Hillside village	0.0021764931%
Illinois	Hodgkins village	0.0008615382%
Illinois	Hoffman Estates village	0.0064880346%
Illinois	JACKSON COUNTY	0.0114800010%
Illinois	JASPER COUNTY	0.0018631495%
Illinois	JEFFERSON COUNTY	0.0066304330%
Illinois	JERSEY COUNTY	0.0067765148%
Illinois	JOHNSON COUNTY	0.0026059300%
Illinois	Joliet city	0.0305181927%
Illinois	Joliet Public Schools, District 204	0.0030518193%
Illinois	JOLIET TOWNSHIP	0.0001424150%
Illinois	KANE COUNTY	0.0242597688%
Illinois	Kankakee city	0.0111582081%
Illinois	KANKAKEE COUNTY	0.0155191341%
Illinois	KENDALL COUNTY	0.0115177138%
Illinois	KNOX COUNTY	0.0107439392%
Illinois	La Grange Park village	0.0011358076%
Illinois	LAKE COUNTY	0.0813644708%
Illinois	Lake County (Sheriff)	0.0081364470%
Illinois	LAKE VILLA TOWNSHIP	0.0000154005%
Illinois	LASALLE COUNTY	0.0275403104%
Illinois	LAWRENCE COUNTY	0.0043074388%
Illinois	LEE COUNTY	0.0062762830%

Illinois	LEYDEN TOWNSHIP	0.0001743914%
Illinois	LIBERTYVILLE TOWNSHIP	0.0000636287%
Illinois	LISLE TOWNSHIP	0.0001047257%
Illinois	LIVINGSTON COUNTY	0.0106231367%
Illinois	LOCKPORT TOWNSHIP	0.0000975176%
Illinois	LOGAN COUNTY	0.0052536220%
Illinois	Lombard village	0.0098993597%
Illinois	LYONS TOWNSHIP	0.0008998139%
Illinois	Lyons village	0.0013425863%
Illinois	MACON COUNTY	0.0138292885%
Illinois	MACOUPIN COUNTY	0.0089299502%
Illinois	MADISON COUNTY	0.0523273478%
Illinois	MAINE TOWNSHIP	0.0001574043%
Illinois	Marion city	0.0125840561%
Illinois	MARION COUNTY	0.0033075632%
Illinois	MASSAC COUNTY	0.0022183236%
Illinois	Maywood village	0.0032131026%
Illinois	McCook village	0.0007340288%
Illinois	MCHENRY COUNTY	0.0476833306%
Illinois	MCHENRY TOWNSHIP	0.0001571888%
Illinois	MCLEAN COUNTY	0.0195471719%
Illinois	Melrose Park village	0.0043932998%
Illinois	Merrionette Park village	0.0002815176%
Illinois	Metropolis city	0.0035086639%
Illinois	MILTON TOWNSHIP	0.0001879022%
Illinois	Moline city	0.0087132189%
Illinois	MONROE COUNTY	0.0073771241%
Illinois	MORAIN TOWNSHIP	0.0000360697%
Illinois	MORGAN COUNTY	0.0058161443%
Illinois	Mount Prospect village	0.0063140960%
Illinois	Mundelein village	0.0059283804%
Illinois	Naperville city	0.0284656609%
Illinois	NAPERVILLE TOWNSHIP	0.0000284432%
Illinois	NEW LENOX TOWNSHIP	0.0001226216%
Illinois	NEW TRIER TOWNSHIP	0.0000326128%
Illinois	NILES TOWNSHIP	0.0001401916%
Illinois	Normal town	0.0091662045%
Illinois	NORMAL TOWNSHIP	0.0001054106%
Illinois	North Riverside village	0.0020437751%
Illinois	Northbrook village	0.0052858673%
Illinois	NORTHFIELD TOWNSHIP	0.0001107494%
Illinois	Northlake city	0.0014112096%
Illinois	NUNDA TOWNSHIP	0.0000226100%
Illinois	Oak Lawn village	0.0058878563%
Illinois	OAK PARK TOWNSHIP	0.0010603888%
Illinois	Oak Park village	0.0077522571%
Illinois	OGLE COUNTY	0.0076664528%

Illinois	Orland Fire Protection District	0.0003895781%
Illinois	Orland Park village	0.0038957809%
Illinois	ORLAND TOWNSHIP	0.0001796000%
Illinois	OSWEGO TOWNSHIP	0.0000051467%
Illinois	Oswego village	0.0044365753%
Illinois	PALATINE TOWNSHIP	0.0002364480%
Illinois	Palatine village	0.0080036525%
Illinois	Palos Heights city	0.0010744309%
Illinois	Palos Hills city	0.0009324267%
Illinois	PALOS TOWNSHIP	0.0000747389%
Illinois	Park Ridge city	0.0041346578%
Illinois	Pekin city	0.0125448048%
Illinois	Peoria city	0.0387820793%
Illinois	PEORIA CITY TOWNSHIP	0.0007827450%
Illinois	PEORIA COUNTY	0.0281696218%
Illinois	PIATT COUNTY	0.0035361116%
Illinois	Plainfield village	0.0051917724%
Illinois	POPE COUNTY	0.0013911772%
Illinois	Posen village	0.0005435574%
Illinois	Princeton city	0.0090158063%
Illinois	PROVISO TOWNSHIP	0.0011453210%
Illinois	PULASKI COUNTY	0.0010762483%
Illinois	PUTNAM COUNTY	0.0014061163%
Illinois	Quincy city	0.0103713671%
Illinois	QUINCY TOWNSHIP	0.0000544911%
Illinois	RANDOLPH COUNTY	0.0086119276%
Illinois	RICH TOWNSHIP	0.0001035029%
Illinois	River Forest village	0.0018095923%
Illinois	River Grove village	0.0010533677%
Illinois	Riverside village	0.0009996920%
Illinois	Rock Island city	0.0075872321%
Illinois	ROCK ISLAND COUNTY	0.0146078590%
Illinois	Rockford city	0.0690254129%
Illinois	ROCKFORD TOWNSHIP	0.0008248478%
Illinois	Romeoville village	0.0078675986%
Illinois	SALINE COUNTY	0.0073538677%
Illinois	SANGAMON COUNTY	0.0215982854%
Illinois	SCHAUMBURG TOWNSHIP	0.0005077724%
Illinois	Schaumburg village	0.0109927638%
Illinois	Schiller Park village	0.0022294907%
Illinois	SCHUYLER COUNTY	0.0011344830%
Illinois	Sesser city	0.0004327227%
Illinois	SHELBY COUNTY	0.0035943845%
Illinois	Skokie village	0.0072770974%
Illinois	SOUTH MOLINE TOWNSHIP	0.0000588627%
Illinois	Springfield city	0.0369315519%
Illinois	ST CHARLES TOWNSHIP	0.0000003709%

Illinois	ST CLAIR COUNTY	0.0321657952%
Illinois	ST CLAIR TOWNSHIP	0.0000394785%
Illinois	St. Charles city	0.0076378509%
Illinois	STEPHENSON COUNTY	0.0093376843%
Illinois	STICKNEY TOWNSHIP	0.0011113484%
Illinois	Stone Park village	0.0008939255%
Illinois	Streamwood village	0.0032525108%
Illinois	Streator city	0.0051876915%
Illinois	Summit village	0.0011584560%
Illinois	TAZEWELL COUNTY	0.0166492404%
Illinois	Thornton Fractional High Schools, District 215	0.0000370072%
Illinois	Thornton High Schools, District 205	0.0000370072%
Illinois	THORNTON TOWNSHIP	0.0019515964%
Illinois	Tinley Park village	0.0052574190%
Illinois	TROY TOWNSHIP	0.0000164141%
Illinois	UNION COUNTY	0.0045970800%
Illinois	Urbana city	0.0078250248%
Illinois	VERMILION COUNTY	0.0214475497%
Illinois	WABASH COUNTY	0.0022699998%
Illinois	WARREN TOWNSHIP (LAKE)	0.0000462013%
Illinois	WASHINGTON COUNTY	0.0029676757%
Illinois	Waukegan city	0.0148663425%
Illinois	Waukegan Community Unit School District	0.0018103952%
Illinois	WAUKEGAN TOWNSHIP	0.0007092338%
Illinois	WAYNE TOWNSHIP	0.0000840385%
Illinois	WEST DEERFIELD TOWNSHIP	0.0046573046%
Illinois	West Frankfort city	0.0046514675%
Illinois	West Franklin County (Central Dispatch)	0.0008823364%
Illinois	WHEATLAND TOWNSHIP	0.0000024139%
Illinois	Wheaton city	0.0091227536%
Illinois	WHEELING TOWNSHIP	0.0002894440%
Illinois	Wheeling village	0.0045531965%
Illinois	WHITE COUNTY	0.0031093541%
Illinois	WHITESIDE COUNTY	0.0012345914%
Illinois	WILL COUNTY	0.0929228313%
Illinois	WILLIAMSON COUNTY	0.0137225799%
Illinois	WINFIELD TOWNSHIP	0.0000258573%
Illinois	WINNEBAGO COUNTY	0.0642781334%
Illinois	WOOD RIVER TOWNSHIP	0.0002195111%
Illinois	WOODFORD COUNTY	0.0086617213%
Illinois	Woodridge village	0.0042526020%
Illinois	WORTH TOWNSHIP (COOK)	0.0001506104%
Illinois	YORK TOWNSHIP (DUPAGE)	0.0001254112%
Indiana	ABOITE TOWNSHIP	0.0003479532%
Indiana	ADAMS COUNTY	0.0075988686%
Indiana	ADAMS TOWNSHIP (ALLEN)	0.0001739766%
Indiana	Alexandria city	0.0026225556%

Indiana	ALLEN COUNTY	0.0344879500%
Indiana	Anderson city	0.0341356001%
Indiana	ANDERSON TOWNSHIP (MADISON)	0.0007318386%
Indiana	Atlanta town	0.0000287059%
Indiana	Austin city	0.0005733660%
Indiana	BARTHOLOMEW COUNTY	0.0289747162%
Indiana	Beech Grove city	0.0013446061%
Indiana	BENTON COUNTY	0.0017290895%
Indiana	BLACKFORD COUNTY	0.0059813376%
Indiana	Bloomington city	0.0207106099%
Indiana	BLOOMINGTON TOWNSHIP	0.0017684174%
Indiana	BOONE COUNTY	0.0164460292%
Indiana	Brownstown town	0.0000829931%
Indiana	CALUMET TOWNSHIP	0.0084863768%
Indiana	Carmel city	0.0090745285%
Indiana	CASS COUNTY	0.0082447819%
Indiana	CENTER TOWNSHIP (DELAWARE)	0.0021245611%
Indiana	CENTER TOWNSHIP (HOWARD)	0.0002342990%
Indiana	CENTER TOWNSHIP (LAKE)	0.0000617846%
Indiana	CENTER TOWNSHIP (MARION)	0.0020864762%
Indiana	CENTER TOWNSHIP (PORTER)	0.0004612108%
Indiana	CENTER TOWNSHIP (VANDERBURGH)	0.0010366093%
Indiana	Chandler town	0.0008578329%
Indiana	CLARK COUNTY	0.0475822296%
Indiana	CLAY TOWNSHIP (HAMILTON)	0.0000347741%
Indiana	CLAY TOWNSHIP (ST JOSEPH)	0.0047519442%
Indiana	CLINTON COUNTY	0.0059467853%
Indiana	Columbus city	0.0018865812%
Indiana	COLUMBUS TOWNSHIP	0.0001489528%
Indiana	CONCORD TOWNSHIP (ELKHART)	0.0011778304%
Indiana	Connersville city	0.0114439739%
Indiana	Crown Point city	0.0030761131%
Indiana	Danville town	0.0000974963%
Indiana	DAVISS COUNTY	0.0092177478%
Indiana	DE KALB COUNTY	0.0063882028%
Indiana	DEARBORN COUNTY	0.0234680954%
Indiana	DECATUR TOWNSHIP	0.0015582286%
Indiana	DELAWARE COUNTY	0.0257329855%
Indiana	DELAWARE TOWNSHIP (HAMILTON)	0.0000397423%
Indiana	DUBOIS COUNTY	0.0064226614%
Indiana	Elkhart city	0.0133931000%
Indiana	ELKHART COUNTY	0.0233887565%
Indiana	ELKHART TOWNSHIP (ELKHART)	0.0001870631%
Indiana	Elwood city	0.0052152319%
Indiana	Evansville city	0.0476927984%
Indiana	FAIRFIELD TOWNSHIP (TIPPECANOE)	0.0002352683%
Indiana	FALL CREEK TOWNSHIP (HAMILTON)	0.0001420763%

Indiana	FAYETTE COUNTY	0.0069312323%
Indiana	Fishers city	0.0037565876%
Indiana	FLOYD COUNTY	0.0388480452%
Indiana	Fort Wayne city	0.0674866075%
Indiana	Fort Wayne Community Schools	0.0067486607%
Indiana	Franklin city	0.0026512919%
Indiana	FRANKLIN COUNTY	0.0067111830%
Indiana	FRANKLIN TOWNSHIP (MARION)	0.0001987242%
Indiana	Gary city	0.0180077829%
Indiana	GIBSON COUNTY	0.0060222608%
Indiana	Goshen city	0.0058906278%
Indiana	GRANT COUNTY	0.0171832402%
Indiana	GREENE COUNTY	0.0104700387%
Indiana	Greenwood city	0.0044524053%
Indiana	GUILFORD TOWNSHIP	0.0000112657%
Indiana	HAMILTON COUNTY	0.0492104523%
Indiana	Hammond city	0.0265854701%
Indiana	HANCOCK COUNTY	0.0208205326%
Indiana	HARRISON COUNTY	0.0137689203%
Indiana	HARRISON TOWNSHIP (VIGO)	0.0008460274%
Indiana	Hartford City city	0.0025499614%
Indiana	HENDRICKS COUNTY	0.0367792577%
Indiana	HENRY COUNTY	0.0285721489%
Indiana	HOBART TOWNSHIP	0.0001700449%
Indiana	HOWARD COUNTY	0.0457530818%
Indiana	Huntington city	0.0061392817%
Indiana	HUNTINGTON COUNTY	0.0059768065%
Indiana	Indianapolis city	0.3770837263%
Indiana	JACKSON COUNTY	0.0176701995%
Indiana	Jasper city	0.0022020867%
Indiana	JASPER COUNTY	0.0101374008%
Indiana	JAY COUNTY	0.0076513350%
Indiana	JEFFERSON COUNTY	0.0081565899%
Indiana	Jeffersonville city	0.0043759035%
Indiana	JEFFERSONVILLE TOWNSHIP	0.0001664501%
Indiana	JENNINGS COUNTY	0.0096263477%
Indiana	JOHNSON COUNTY	0.0428352636%
Indiana	KNIGHT TOWNSHIP	0.0004400973%
Indiana	KNOX COUNTY	0.0130359528%
Indiana	Kokomo city	0.0069722568%
Indiana	KOSCIUSKO COUNTY	0.0091938378%
Indiana	LA PORTE COUNTY	0.0164047106%
Indiana	Lafayette city	0.0249864221%
Indiana	LAGRANGE COUNTY	0.0046293824%
Indiana	LAKE COUNTY	0.0327962005%
Indiana	Lawrence city	0.0034894115%
Indiana	LAWRENCE COUNTY	0.0093668109%

Indiana	LAWRENCE TOWNSHIP	0.0005042589%
Indiana	LINCOLN TOWNSHIP (HENDRICKS)	0.0000654300%
Indiana	Logansport city	0.0004543178%
Indiana	Madison city	0.0032325912%
Indiana	MADISON COUNTY	0.0301422742%
Indiana	Marion city	0.0195907832%
Indiana	MARSHALL COUNTY	0.0058916390%
Indiana	Martinsville city	0.0019598749%
Indiana	Merrillville town	0.0026583826%
Indiana	MIAMI COUNTY	0.0049306662%
Indiana	Michigan City city	0.0128176230%
Indiana	Mishawaka city	0.0136699073%
Indiana	MONROE COUNTY	0.0237359811%
Indiana	MONTGOMERY COUNTY	0.0082141715%
Indiana	Montpelier city	0.0005876094%
Indiana	Mooresville town	0.0016773846%
Indiana	MORGAN COUNTY	0.0270307434%
Indiana	Muncie city	0.0282058888%
Indiana	New Albany city	0.0024820288%
Indiana	NEW ALBANY TOWNSHIP	0.0000324173%
Indiana	New Castle city	0.0012970356%
Indiana	NOBLE COUNTY	0.0075113088%
Indiana	Noblesville city	0.0044759124%
Indiana	NOBLESVILLE TOWNSHIP	0.0003310983%
Indiana	NORTH TOWNSHIP (LAKE)	0.0027436780%
Indiana	OHIO TOWNSHIP (WARRICK)	0.0006082998%
Indiana	ORANGE COUNTY	0.0038567587%
Indiana	Pendleton town	0.0018418200%
Indiana	PENN TOWNSHIP (ST JOSEPH)	0.0009576240%
Indiana	Penn-Harris-Madison School Corporation	0.0001087434%
Indiana	PERRY TOWNSHIP (ALLEN)	0.0004535576%
Indiana	PERRY TOWNSHIP (MARION)	0.0000552996%
Indiana	PERRY TOWNSHIP (MONROE)	0.0004796964%
Indiana	Peru city	0.0045074782%
Indiana	PIKE TOWNSHIP (MARION)	0.0039338257%
Indiana	Plainfield town	0.0025203711%
Indiana	PLEASANT TOWNSHIP (JOHNSON)	0.0000420154%
Indiana	Portage city	0.0120814333%
Indiana	PORTAGE TOWNSHIP (PORTER)	0.0016663558%
Indiana	PORTAGE TOWNSHIP (ST JOSEPH)	0.0018634657%
Indiana	PORTER COUNTY	0.0236659579%
Indiana	Portland city	0.0003043311%
Indiana	PULASKI COUNTY	0.0045871072%
Indiana	PUTNAM COUNTY	0.0109569892%
Indiana	Richmond city	0.0170341796%
Indiana	RIPLEY COUNTY	0.0066567082%
Indiana	ROSS TOWNSHIP (LAKE)	0.0000765475%

Indiana	School City of Mishawaka	0.0013669907%
Indiana	SCOTT COUNTY	0.0298577897%
Indiana	Seymour city	0.0011121457%
Indiana	SHELBY COUNTY	0.0010355221%
Indiana	Shelbyville city	0.0134710274%
Indiana	Sheridan town	0.0003002979%
Indiana	Smith-Green Community Schools	0.0000199163%
Indiana	South Bend city	0.0335267769%
Indiana	South Bend Community School Corporation	0.0033526777%
Indiana	ST JOHN TOWNSHIP	0.0003018159%
Indiana	ST JOSEPH COUNTY	0.0247187632%
Indiana	ST JOSEPH TOWNSHIP	0.0004670965%
Indiana	STARKE COUNTY	0.0121743299%
Indiana	STEUBEN COUNTY	0.0047531252%
Indiana	Terre Haute city	0.0251104347%
Indiana	TIPPECANOE COUNTY	0.0230406146%
Indiana	Upland town	0.0003275860%
Indiana	Valparaiso city	0.0111290259%
Indiana	VANDERBURGH COUNTY	0.0424825462%
Indiana	VIGO COUNTY	0.0181964565%
Indiana	WABASH COUNTY	0.0127414607%
Indiana	WABASH TOWNSHIP (TIPPECANOE)	0.0001928284%
Indiana	WARREN TOWNSHIP (MARION)	0.0000835798%
Indiana	WARRICK COUNTY	0.0088383783%
Indiana	WASHINGTON TOWNSHIP (ALLEN)	0.0002579188%
Indiana	WASHINGTON TOWNSHIP (HAMILTON)	0.0000295574%
Indiana	WASHINGTON TOWNSHIP (HENDRICKS)	0.0014076210%
Indiana	WASHINGTON TOWNSHIP (MARION)	0.0001972087%
Indiana	WAYNE COUNTY	0.0174577858%
Indiana	WAYNE TOWNSHIP (ALLEN)	0.0016666536%
Indiana	WAYNE TOWNSHIP (MARION)	0.0050569836%
Indiana	WAYNE TOWNSHIP (WAYNE)	0.0006243323%
Indiana	WEA TOWNSHIP	0.0003358335%
Indiana	West Lafayette city	0.0064481984%
Indiana	Westfield city	0.0027322437%
Indiana	WHITE RIVER TOWNSHIP (JOHNSON)	0.0000154344%
Indiana	WHITLEY COUNTY	0.0066355225%
Indiana	Zionsville town	0.0009277333%
Iowa	ADAIR COUNTY	0.0019704862%
Iowa	ADAMS COUNTY	0.0008013315%
Iowa	ALLAMAKEE COUNTY	0.0006353054%
Iowa	Ames city	0.0140934951%
Iowa	Ankeny city	0.0048249568%
Iowa	APPANOOSE COUNTY	0.0029294869%
Iowa	AUDUBON COUNTY	0.0009520313%
Iowa	BENTON COUNTY	0.0032856407%
Iowa	Bettendorf city	0.0068989830%

Iowa	BLACK HAWK COUNTY	0.0112345733%
Iowa	BREMER COUNTY	0.0009497011%
Iowa	BUCHANAN COUNTY	0.0027950296%
Iowa	BUENA VISTA COUNTY	0.0025248174%
Iowa	CALHOUN COUNTY	0.0011881882%
Iowa	CARROLL COUNTY	0.0023808779%
Iowa	CEDAR COUNTY	0.0021451578%
Iowa	Cedar Falls city	0.0032134736%
Iowa	Cedar Rapids city	0.0242267988%
Iowa	CERRO GORDO COUNTY	0.0070831104%
Iowa	CHEROKEE COUNTY	0.0012546145%
Iowa	CHICKASAW COUNTY	0.0013317756%
Iowa	CLAY COUNTY	0.0001656236%
Iowa	CLAYTON COUNTY	0.0009614050%
Iowa	CLINTON COUNTY	0.0067417877%
Iowa	Council Bluffs city	0.0136018459%
Iowa	DALLAS COUNTY	0.0071291422%
Iowa	Davenport city	0.0352842855%
Iowa	DELAWARE COUNTY	0.0023723541%
Iowa	Des Moines city	0.0613313659%
Iowa	DES MOINES COUNTY	0.0057433460%
Iowa	Dubuque city	0.0100086889%
Iowa	DUBUQUE COUNTY	0.0120038408%
Iowa	EMMET COUNTY	0.0009539934%
Iowa	FAYETTE COUNTY	0.0028802483%
Iowa	FREMONT COUNTY	0.0014767109%
Iowa	HAMILTON COUNTY	0.0026405670%
Iowa	HANCOCK COUNTY	0.0014679805%
Iowa	HARDIN COUNTY	0.0007375187%
Iowa	HARRISON COUNTY	0.0039816236%
Iowa	HENRY COUNTY	0.0034931415%
Iowa	HOWARD COUNTY	0.0013546645%
Iowa	HUMBOLDT COUNTY	0.0015050809%
Iowa	IDA COUNTY	0.0010474156%
Iowa	Iowa City city	0.0130099959%
Iowa	JASPER COUNTY	0.0025274681%
Iowa	JOHNSON COUNTY	0.0152230684%
Iowa	JONES COUNTY	0.0022508399%
Iowa	KEOKUK COUNTY	0.0015493969%
Iowa	LEE COUNTY	0.0077379470%
Iowa	LINN COUNTY	0.0311236052%
Iowa	LYON COUNTY	0.0012369845%
Iowa	MADISON COUNTY	0.0031490836%
Iowa	MAHASKA COUNTY	0.0054395712%
Iowa	Marion city	0.0036655810%
Iowa	MARION COUNTY	0.0059878598%
Iowa	MARSHALL COUNTY	0.0042121166%

Iowa	MILLS COUNTY	0.0029940994%
Iowa	MITCHELL COUNTY	0.0015031955%
Iowa	MONROE COUNTY	0.0015136868%
Iowa	MONTGOMERY COUNTY	0.0041559934%
Iowa	MUSCATINE COUNTY	0.0049424276%
Iowa	O BRIEN COUNTY	0.0013370715%
Iowa	OSCEOLA COUNTY	0.0011593574%
Iowa	PLYMOUTH COUNTY	0.0004550227%
Iowa	POCAHONTAS COUNTY	0.0002076756%
Iowa	POLK COUNTY	0.1024799740%
Iowa	POTTAWATTAMIE COUNTY	0.0147241347%
Iowa	POWESHIEK COUNTY	0.0025782980%
Iowa	SAC COUNTY	0.0015002563%
Iowa	SCOTT COUNTY	0.0280532662%
Iowa	SHELBY COUNTY	0.0022886526%
Iowa	Sioux City city	0.0121973472%
Iowa	SIOUX COUNTY	0.0004517658%
Iowa	STORY COUNTY	0.0035592792%
Iowa	TAMA COUNTY	0.0019875019%
Iowa	TAYLOR COUNTY	0.0011223947%
Iowa	UNION COUNTY	0.0036829356%
Iowa	Urbandale city	0.0041052218%
Iowa	WAPELLO COUNTY	0.0040973654%
Iowa	WARREN COUNTY	0.0066203636%
Iowa	Waterloo city	0.0123392850%
Iowa	WEBSTER COUNTY	0.0085341150%
Iowa	West Des Moines city	0.0091322406%
Iowa	WINNEBAGO COUNTY	0.0012525862%
Iowa	WINNESHIEK COUNTY	0.0029023401%
Iowa	WOODBURY COUNTY	0.0085433643%
Iowa	WORTH COUNTY	0.0016435657%
Iowa	WRIGHT COUNTY	0.0002372479%
Kansas	ALLEN COUNTY	0.0039515240%
Kansas	BARBER COUNTY	0.0012546004%
Kansas	BOURBON COUNTY	0.0023512250%
Kansas	BUTLER COUNTY	0.0150764391%
Kansas	CHEROKEE COUNTY	0.0058651870%
Kansas	COWLEY COUNTY	0.0008433585%
Kansas	CRAWFORD COUNTY	0.0056538413%
Kansas	DICKINSON COUNTY	0.0025815207%
Kansas	DOUGLAS COUNTY	0.0037107991%
Kansas	ELK COUNTY	0.0004539468%
Kansas	Elkhart city	0.0000207000%
Kansas	FINNEY COUNTY	0.0036150452%
Kansas	FORD COUNTY	0.0030466955%
Kansas	GEARY COUNTY	0.0078954745%
Kansas	GRANT COUNTY	0.0009787582%

Kansas	GREENWOOD COUNTY	0.0027057411%
Kansas	HARVEY COUNTY	0.0029425248%
Kansas	Hutchinson city	0.0090033048%
Kansas	JOHNSON COUNTY	0.0803082906%
Kansas	Kansas City city	0.0456614321%
Kansas	Lawrence city	0.0276212294%
Kansas	Leavenworth city	0.0051962297%
Kansas	LEAVENWORTH COUNTY	0.0134536291%
Kansas	Leawood city	0.0049289447%
Kansas	Lenexa city	0.0085655030%
Kansas	LYON COUNTY	0.0058725877%
Kansas	Manhattan city	0.0069777432%
Kansas	Manter city	0.0000011240%
Kansas	MEADE COUNTY	0.0005802648%
Kansas	MIAMI COUNTY	0.0066446934%
Kansas	MONTGOMERY COUNTY	0.0058613230%
Kansas	MORTON COUNTY	0.0018786555%
Kansas	NEOSHO COUNTY	0.0066506693%
Kansas	Olathe city	0.0146340477%
Kansas	Overland Park city	0.0206797540%
Kansas	PRATT COUNTY	0.0026455781%
Kansas	RENO COUNTY	0.0090461988%
Kansas	RILEY COUNTY	0.0089315541%
Kansas	Salina city	0.0116460434%
Kansas	SALINE COUNTY	0.0057317793%
Kansas	SEDGWICK COUNTY	0.1133858474%
Kansas	SEWARD COUNTY	0.0035802573%
Kansas	Shawnee city	0.0071675840%
Kansas	SHAWNEE COUNTY	0.0258436430%
Kansas	STANTON COUNTY	0.0004228968%
Kansas	Topeka city	0.0259932301%
Kansas	Ulysses city	0.0002179049%
Kansas	WABAUNSEE COUNTY	0.0011804268%
Kansas	Wichita city	0.0721314819%
Kentucky	ADAIR COUNTY	0.0046060420%
Kentucky	ALLEN COUNTY	0.0067357403%
Kentucky	ANDERSON COUNTY	0.0080492302%
Kentucky	BALLARD COUNTY	0.0026528606%
Kentucky	BARREN COUNTY	0.0068448743%
Kentucky	BATH COUNTY	0.0029486246%
Kentucky	BELL COUNTY	0.0142674269%
Kentucky	Bellefonte city	0.0005169109%
Kentucky	Benham city	0.0000596788%
Kentucky	BOONE COUNTY	0.0454142867%
Kentucky	BOURBON COUNTY	0.0045239230%
Kentucky	Bowling Green city	0.0149104614%
Kentucky	BOYD COUNTY	0.0198449749%

Kentucky	BOYLE COUNTY	0.0081624042%
Kentucky	BRACKEN COUNTY	0.0022242480%
Kentucky	BREATHITT COUNTY	0.0105820067%
Kentucky	Breathitt County Public Schools	0.0010582006%
Kentucky	BRECKINRIDGE COUNTY	0.0061212367%
Kentucky	Buckhorn city	0.0000368523%
Kentucky	BULLITT COUNTY	0.0201683780%
Kentucky	Bullitt County Public Schools	0.0020168378%
Kentucky	CALDWELL COUNTY	0.0031084089%
Kentucky	CALLOWAY COUNTY	0.0005968271%
Kentucky	CAMPBELL COUNTY	0.0230884521%
Kentucky	Campbellsville city	0.0061563780%
Kentucky	CARLISLE COUNTY	0.0012264997%
Kentucky	CARTER COUNTY	0.0122238542%
Kentucky	CASEY COUNTY	0.0052697074%
Kentucky	CHRISTIAN COUNTY	0.0088124425%
Kentucky	CLARK COUNTY	0.0135820365%
Kentucky	CLAY COUNTY	0.0174140265%
Kentucky	CLINTON COUNTY	0.0087145794%
Kentucky	Columbia city	0.0020922950%
Kentucky	Covington city	0.0381145219%
Kentucky	CUMBERLAND COUNTY	0.0040188706%
Kentucky	DAVIESS COUNTY	0.0249892676%
Kentucky	EDMONSON COUNTY	0.0035279671%
Kentucky	Elizabethtown city	0.0012238772%
Kentucky	ELLIOTT COUNTY	0.0031038018%
Kentucky	ESTILL COUNTY	0.0087773014%
Kentucky	Estill County Emergency Medical Services	0.0008777301%
Kentucky	Estill County Public Schools	0.0008777301%
Kentucky	Fayette County Public Schools	0.0139142793%
Kentucky	FLEMING COUNTY	0.0040233754%
Kentucky	Florence city	0.0164245537%
Kentucky	FLOYD COUNTY	0.0412424875%
Kentucky	Franklin city	0.0023546058%
Kentucky	FRANKLIN COUNTY	0.0098660038%
Kentucky	FULTON COUNTY	0.0010712660%
Kentucky	GALLATIN COUNTY	0.0044241348%
Kentucky	GARRARD COUNTY	0.0056990039%
Kentucky	Georgetown city	0.0047343860%
Kentucky	GRANT COUNTY	0.0118106945%
Kentucky	GRAVES COUNTY	0.0053183126%
Kentucky	Grayson city	0.0031246375%
Kentucky	GREEN COUNTY	0.0016196538%
Kentucky	Greenup city	0.0006991897%
Kentucky	GREENUP COUNTY	0.0125609314%
Kentucky	HANCOCK COUNTY	0.0018793557%
Kentucky	HARDIN COUNTY	0.0348160452%

Kentucky	Harlan city	0.0006839968%
Kentucky	HARLAN COUNTY	0.0192232386%
Kentucky	HARRISON COUNTY	0.0045969604%
Kentucky	Harrison County Public Schools	0.0004596961%
Kentucky	HART COUNTY	0.0041555507%
Kentucky	Hart County Public Schools	0.0004155550%
Kentucky	Henderson city	0.0125468032%
Kentucky	HENDERSON COUNTY	0.0084236116%
Kentucky	HENRY COUNTY	0.0039451786%
Kentucky	HICKMAN COUNTY	0.0010232578%
Kentucky	Hillview city	0.0012436354%
Kentucky	HOPKINS COUNTY	0.0112236139%
Kentucky	Hopkinsville city	0.0125872018%
Kentucky	Hyden city	0.0004636536%
Kentucky	Inez city	0.0002349337%
Kentucky	Jamestown city	0.0002287763%
Kentucky	JEFFERSON COUNTY	0.3179544030%
Kentucky	Jefferson County Public Schools	0.0317954403%
Kentucky	Jenkins city	0.0015307636%
Kentucky	JESSAMINE COUNTY	0.0128047890%
Kentucky	Johnson County Public School District	0.0014227902%
Kentucky	KENTON COUNTY	0.0518511083%
Kentucky	Kentucky River District Health Department	0.0090596175%
Kentucky	KNOTT COUNTY	0.0097565379%
Kentucky	KNOX COUNTY	0.0168936078%
Kentucky	LARUE COUNTY	0.0036042357%
Kentucky	Larue County Public Schools	0.0003604236%
Kentucky	LAUREL COUNTY	0.0204848272%
Kentucky	LAWRENCE COUNTY	0.0099259132%
Kentucky	Lawrence County Public Schools	0.0009925914%
Kentucky	LEE COUNTY	0.0049701006%
Kentucky	LESLIE COUNTY	0.0118185284%
Kentucky	LETCHER COUNTY	0.0123870127%
Kentucky	LEWIS COUNTY	0.0047653502%
Kentucky	Lexington-Fayette urban county	0.1391427926%
Kentucky	LINCOLN COUNTY	0.0088534895%
Kentucky	LOGAN COUNTY	0.0060690182%
Kentucky	London city	0.0043600985%
Kentucky	Loyall city	0.0000737097%
Kentucky	Lynch city	0.0000610286%
Kentucky	MADISON COUNTY	0.0246135396%
Kentucky	Manchester city	0.0040019812%
Kentucky	MARSHALL COUNTY	0.0125340657%
Kentucky	MARTIN COUNTY	0.0101940734%
Kentucky	Martin County Public Schools	0.0010194074%
Kentucky	MASON COUNTY	0.0038703340%
Kentucky	MCCRACKEN COUNTY	0.0075076271%

Kentucky	MCLEAN COUNTY	0.0030490788%
Kentucky	MEADE COUNTY	0.0075810373%
Kentucky	MENIFEE COUNTY	0.0024518335%
Kentucky	Menifee County Public Schools	0.0002451834%
Kentucky	MERCER COUNTY	0.0060187447%
Kentucky	MONROE COUNTY	0.0051170325%
Kentucky	MONTGOMERY COUNTY	0.0118211216%
Kentucky	Morehead city	0.0026161347%
Kentucky	MORGAN COUNTY	0.0011245076%
Kentucky	Morganfield city	0.0024053001%
Kentucky	Mount Washington city	0.0014845489%
Kentucky	MUHLENBERG COUNTY	0.0092764219%
Kentucky	Murray city	0.0128167675%
Kentucky	NELSON COUNTY	0.0104456795%
Kentucky	NICHOLAS COUNTY	0.0016353625%
Kentucky	Nicholasville city	0.0082759457%
Kentucky	OHIO COUNTY	0.0077743926%
Kentucky	OLDHAM COUNTY	0.0152980385%
Kentucky	OWEN COUNTY	0.0039540878%
Kentucky	Owensboro city	0.0113771657%
Kentucky	OWSLEY COUNTY	0.0027955134%
Kentucky	Owsley County Public Schools	0.0002795514%
Kentucky	Paducah city	0.0245424700%
Kentucky	Paintsville city	0.0080970232%
Kentucky	PENDLETON COUNTY	0.0061886190%
Kentucky	PERRY COUNTY	0.0329046833%
Kentucky	PIKE COUNTY	0.0423522417%
Kentucky	Pineville city	0.0016373523%
Kentucky	Pippa Passes city	0.0003348471%
Kentucky	POWELL COUNTY	0.0119004835%
Kentucky	Prestonsburg city	0.0093313026%
Kentucky	PULASKI COUNTY	0.0191285774%
Kentucky	Richmond city	0.0112676509%
Kentucky	ROWAN COUNTY	0.0094245826%
Kentucky	Russell city	0.0032347735%
Kentucky	RUSSELL COUNTY	0.0118724873%
Kentucky	Russell Springs city	0.0003446198%
Kentucky	SCOTT COUNTY	0.0139107691%
Kentucky	SHELBY COUNTY	0.0111447574%
Kentucky	Shepherdsville city	0.0038188067%
Kentucky	South Shore city	0.0001305875%
Kentucky	SPENCER COUNTY	0.0043378828%
Kentucky	TAYLOR COUNTY	0.0042421556%
Kentucky	Taylor County Hospital District Health Facilities Corporation	0.0004242156%
Kentucky	TODD COUNTY	0.0033588142%
Kentucky	UNION COUNTY	0.0045221420%

Kentucky	Vanceburg city	0.0007558232%
Kentucky	Warfield city	0.0000025535%
Kentucky	WARREN COUNTY	0.0218852027%
Kentucky	WASHINGTON COUNTY	0.0025107873%
Kentucky	WAYNE COUNTY	0.0064991290%
Kentucky	WEBSTER COUNTY	0.0046658418%
Kentucky	West Liberty city	0.0037609778%
Kentucky	Whitesburg city	0.0011272564%
Kentucky	WHITLEY COUNTY	0.0351077084%
Kentucky	Winchester city	0.0103294998%
Kentucky	WOLFE COUNTY	0.0053817915%
Kentucky	Wolfe County Public Schools	0.0005381791%
Kentucky	WOODFORD COUNTY	0.0058172485%
Kentucky	Worthington city	0.0005849258%
Louisiana	Abita Springs town	0.0000088244%
Louisiana	ACADIA PARISH	0.0163451970%
Louisiana	Acadia-St. Landry Hospital Service District d/b/a Acadia-St. Landry Hospital	0.0042255811%
Louisiana	Alexandria city	0.0196162110%
Louisiana	Allen Parish (Sheriff)	0.0006064414%
Louisiana	ASCENSION PARISH	0.0311559485%
Louisiana	Ascension Parish (Sheriff)	0.0031155948%
Louisiana	Ascension Parish School Board	0.0031155948%
Louisiana	ASSUMPTION PARISH	0.0059235350%
Louisiana	Assumption Parish (Sheriff)	0.0005923535%
Louisiana	AVOYELLES PARISH	0.0109578212%
Louisiana	Avoyelles Parish (Sheriff)	0.0010957821%
Louisiana	Baldwin town	0.0001768655%
Louisiana	Bastrop city	0.0009441768%
Louisiana	Baton Rouge city	0.1457851438%
Louisiana	BEAUREGARD PARISH	0.0096237231%
Louisiana	Benton Fire District No. 4	0.0000148260%
Louisiana	Benton town	0.0001482607%
Louisiana	Berwick town	0.0004659114%
Louisiana	Bienville Parish (Sheriff)	0.0002638142%
Louisiana	Bogalusa city	0.0051521017%
Louisiana	Bossier City city	0.0127083126%
Louisiana	BOSSIER PARISH	0.0160850132%
Louisiana	Bossier Parish Emergency Medical Services Ambulance District	0.0016085013%
Louisiana	Caddo Fire Protection District No. 1	0.0034260327%
Louisiana	CADDO PARISH	0.0342603274%
Louisiana	CALCASIEU PARISH	0.0451576953%
Louisiana	Calcasieu Parish (Sheriff)	0.0045157696%
Louisiana	CALDWELL PARISH	0.0029240252%
Louisiana	CAMERON PARISH	0.0016805554%
Louisiana	CATAHOULA PARISH	0.0034041298%

Louisiana	Catahoula Parish (Sheriff)	0.0003404129%
Louisiana	CLAIBORNE PARISH	0.0017304808%
Louisiana	CONCORDIA PARISH	0.0045176268%
Louisiana	Concordia Parish (Sheriff)	0.0004517627%
Louisiana	Covington city	0.0052436030%
Louisiana	DE SOTO PARISH	0.0050813794%
Louisiana	Delhi town	0.0000514516%
Louisiana	DeSoto Fire Protection District No. 8	0.0005081380%
Louisiana	Donaldsonville city	0.0011330755%
Louisiana	East Baton Rouge Parish (Clerk of Court Office)	0.0145785144%
Louisiana	East Baton Rouge Parish (Sheriff)	0.0145785144%
Louisiana	EAST CARROLL PARISH	0.0012383030%
Louisiana	East Carroll Parish (Sheriff)	0.0001238303%
Louisiana	Eunice city	0.0010501453%
Louisiana	EVANGELINE PARISH	0.0014415113%
Louisiana	Evangeline Parish (Sheriff)	0.0001441511%
Louisiana	Ferriday town	0.0001767904%
Louisiana	Franklin city	0.0007179523%
Louisiana	FRANKLIN PARISH	0.0040869084%
Louisiana	Gramercy town	0.0000700408%
Louisiana	GRANT PARISH	0.0045033004%
Louisiana	Grant Parish (Sheriff)	0.0004503301%
Louisiana	Gretna city	0.0033680546%
Louisiana	Hospital Service District No. 1 of The Parish of Avoyelles, State of Louisiana	0.0010957821%
Louisiana	Hospital Service District No. 1 of The Parish of LaSalle, State of Louisiana. d/b/a Hardtner Medical Center	0.0005628561%
Louisiana	IBERIA PARISH	0.0190096787%
Louisiana	Iberia Parish (Sheriff)	0.0019009679%
Louisiana	Iberia Parish School Board	0.0019009679%
Louisiana	IBERVILLE PARISH	0.0085297698%
Louisiana	JACKSON PARISH	0.0035727502%
Louisiana	Jackson Parish (Sheriff)	0.0003572751%
Louisiana	Jean Lafitte town	0.0001125917%
Louisiana	JEFFERSON DAVIS PARISH	0.0067269887%
Louisiana	Jefferson Davis Parish (Sheriff)	0.0006726989%
Louisiana	JEFFERSON PARISH	0.2036136061%
Louisiana	Jefferson Parish (Coroner's Office)	0.0203613607%
Louisiana	Jefferson Parish (Sheriff)	0.0203613607%
Louisiana	Jefferson Parish Hospital Service District 1	0.0203613607%
Louisiana	Jefferson Parish Hospital Service District 2	0.0203613607%
Louisiana	Kenner city	0.0056998195%
Louisiana	Lafayette city	0.0786820205%
Louisiana	Lafayette Parish (Sheriff)	0.0078682020%
Louisiana	LAFOURCHE PARISH	0.0281477941%
Louisiana	LaFourche Parish School Board	0.0028147794%
Louisiana	Lake Charles city	0.0144272983%

Louisiana	Lake Providence town	0.0000575718%
Louisiana	LASALLE PARISH	0.0056285617%
Louisiana	LINCOLN PARISH	0.0039388675%
Louisiana	Lincoln Parish (Sheriff)	0.0003938868%
Louisiana	LIVINGSTON PARISH	0.0575795319%
Louisiana	Livingston Parish (Sheriff)	0.0057579532%
Louisiana	Lutcher town	0.0000195075%
Louisiana	Madisonville town	0.0003331022%
Louisiana	Mandeville city	0.0039744318%
Louisiana	Monroe city	0.0147322496%
Louisiana	MOREHOUSE PARISH	0.0062871730%
Louisiana	Morehouse Parish (Sheriff)	0.0006287173%
Louisiana	Morgan City city	0.0025900500%
Louisiana	Natchitoches city	0.0014683791%
Louisiana	NATCHITOCHE PARISH	0.0066240996%
Louisiana	New Iberia city	0.0020186214%
Louisiana	New Orleans city / Orleans Parish	0.1026624902%
Louisiana	New Roads city	0.0002963055%
Louisiana	North Caddo Hospital Service District d/b/a North Caddo Medical Center	0.0034260327%
Louisiana	Opelousas city	0.0023909417%
Louisiana	Opelousas General Hospital Authority, a Louisiana Public Trust d/b/a Opelousas General Health System	0.0002390942%
Louisiana	Orleans Parish (Sheriff)	0.0102662490%
Louisiana	Orleans Parish Hospital Service District - District A	0.0102662490%
Louisiana	OUACHITA PARISH	0.0216946818%
Louisiana	Ouachita Parish (Sheriff)	0.0021694681%
Louisiana	Patterson city	0.0007269850%
Louisiana	Pearl River town	0.0005882600%
Louisiana	Pineville city	0.0061819068%
Louisiana	POINTE COUPEE PARISH	0.0058574815%
Louisiana	Pointe Coupee Parish Health Services District Number 1	0.0005857482%
Louisiana	Prevost Memorial Hospital	0.0031155948%
Louisiana	RAPIDES PARISH	0.0260429237%
Louisiana	Rapides Parish (District Attorney)	0.0026042923%
Louisiana	Rapides Parish (Sheriff)	0.0026042923%
Louisiana	Red River Fire Protection District	0.0001757772%
Louisiana	RED RIVER PARISH	0.0017577716%
Louisiana	RICHLAND PARISH	0.0037636446%
Louisiana	Richland Parish (Sheriff)	0.0003763645%
Louisiana	Richwood town	0.0001131104%
Louisiana	SABINE PARISH	0.0047251988%
Louisiana	Sabine Parish (Sheriff)	0.0004725199%
Louisiana	Shreveport city	0.0384266378%
Louisiana	Slidell city	0.0120299184%
Louisiana	ST BERNARD PARISH	0.0288341592%
Louisiana	ST CHARLES PARISH	0.0191353098%

Louisiana	ST JAMES PARISH	0.0045783543%
Louisiana	ST JOHN THE BAPTIST PARISH	0.0128652154%
Louisiana	ST LANDRY PARISH	0.0259106138%
Louisiana	ST MARTIN PARISH	0.0106759339%
Louisiana	ST MARY PARISH	0.0125452367%
Louisiana	ST TAMMANY PARISH	0.1053029676%
Louisiana	St. Bernard Parish (Coroner)	0.0028834159%
Louisiana	St. Bernard Parish (Sheriff)	0.0028834159%
Louisiana	St. Bernard Parish School Board	0.0028834159%
Louisiana	St. Charles Parish (Sheriff)	0.0019135310%
Louisiana	St. James Parish School Board	0.0004578354%
Louisiana	St. Landry Parish (Sheriff)	0.0025910613%
Louisiana	St. Martinville city	0.0011349975%
Louisiana	St. Mary Parish (Sheriff)	0.0012545236%
Louisiana	St. Mary Parish School Board	0.0012545236%
Louisiana	St. Tammany Fire Protection District No. 1	0.0012029919%
Louisiana	St. Tammany Fire Protection District No. 12	0.0005243603%
Louisiana	St. Tammany Fire Protection District No. 13	0.0004355036%
Louisiana	St. Tammany Fire Protection District No. 2	0.0000333102%
Louisiana	St. Tammany Fire Protection District No. 3	0.0004355036%
Louisiana	St. Tammany Fire Protection District No. 4	0.0003974432%
Louisiana	St. Tammany Fire Protection District No. 5	0.0000194127%
Louisiana	St. Tammany Parish (District Attorney)	0.0105302967%
Louisiana	St. Tammany Parish (Coroner's Office)	0.0105302967%
Louisiana	St. Tammany Parish (Sheriff)	0.0105302967%
Louisiana	TANGIPAHOA PARISH	0.0519081478%
Louisiana	Tensas Parish	0.0008865895%
Louisiana	Tensas Parish (Sheriff)	0.0000886589%
Louisiana	Terrebonne Parish (Sheriff)	0.0037758046%
Louisiana	Terrebonne Parish Consolidated Government	0.0377580458%
Louisiana	UNION PARISH	0.0044826432%
Louisiana	Union Parish (Sheriff)	0.0004482643%
Louisiana	VERMILION PARISH	0.0137092619%
Louisiana	VERNON PARISH	0.0105124092%
Louisiana	Vernon Parish (Sheriff)	0.0010512409%
Louisiana	WASHINGTON PARISH	0.0213262817%
Louisiana	Washington Parish (District Attorney)	0.0021326282%
Louisiana	Washington Parish (Sheriff)	0.0021326282%
Louisiana	WEBSTER PARISH	0.0074666639%
Louisiana	West Ascension Parish Hospital Service District dba Prevost Memorial Hospital	0.0031155948%
Louisiana	West Baton Rouge Fire Protection District No. 1	0.0006952303%
Louisiana	WEST BATON ROUGE PARISH	0.0069523026%
Louisiana	WEST CARROLL PARISH	0.0024360508%
Louisiana	West Carroll Parish (Sheriff)	0.0002436051%
Louisiana	West Monroe city	0.0028228990%
Louisiana	Westwego city	0.0013932037%

Louisiana	WINN PARISH	0.0031483486%
Louisiana	Winn Parish District Attorney	0.0003148349%
Maine	ANDROSCOGGIN COUNTY	0.0023438251%
Maine	AROOSTOOK COUNTY	0.0016526594%
Maine	Auburn city	0.0154908306%
Maine	Augusta city	0.0216770725%
Maine	Bangor city	0.0306729490%
Maine	Bangor School Department	0.0019645950%
Maine	Biddeford city	0.0161454323%
Maine	Calais city	0.0049325376%
Maine	Cape Elizabeth School District	0.0019645950%
Maine	CUMBERLAND COUNTY	0.0064926057%
Maine	Ellsworth School Department	0.0019645950%
Maine	FRANKLIN COUNTY	0.0041647568%
Maine	HANCOCK COUNTY	0.0016122910%
Maine	KENNEBEC COUNTY	0.0054149435%
Maine	KNOX COUNTY	0.0046393139%
Maine	Lewiston city	0.0256090881%
Maine	LINCOLN COUNTY	0.0010754443%
Maine	Maine Regional School Unit 10	0.0019645950%
Maine	Maine Regional School Unit 13	0.0019645950%
Maine	Maine Regional School Unit 25	0.0019645950%
Maine	Maine Regional School Unit 26	0.0019645950%
Maine	Maine Regional School Unit 29	0.0019645950%
Maine	Maine Regional School Unit 34	0.0019645950%
Maine	Maine Regional School Unit 40	0.0019645950%
Maine	Maine Regional School Unit 50	0.0019645950%
Maine	Maine Regional School Unit 57	0.0019645950%
Maine	Maine Regional School Unit 60	0.0019645950%
Maine	Maine Regional School Unit 71	0.0019645950%
Maine	Maine Regional School Unit 9	0.0019645950%
Maine	Maine School Administrative District 11	0.0019645950%
Maine	Maine School Administrative District 15	0.0019645950%
Maine	Maine School Administrative District 28/Five Town Central School District	0.0019645950%
Maine	Maine School Administrative District 35	0.0019645950%
Maine	Maine School Administrative District 44	0.0019645950%
Maine	Maine School Administrative District 53	0.0019645950%
Maine	Maine School Administrative District 55	0.0019645950%
Maine	Maine School Administrative District 6	0.0019645950%
Maine	Maine School Administrative District 61	0.0019645950%
Maine	Maine School Administrative District 72	0.0019645950%
Maine	OXFORD COUNTY	0.0059847768%
Maine	PENOBSCOT COUNTY	0.0053563341%
Maine	Portland city	0.0424446956%
Maine	Portland School Department	0.0042444695%
Maine	Rockland city	0.0036449510%

Maine	Saco city	0.0025735319%
Maine	SAGADAHOC COUNTY	0.0035931420%
Maine	Sanford city	0.0158591231%
Maine	Scarborough School District	0.0010823211%
Maine	SOMERSET COUNTY	0.0110179770%
Maine	South Portland School Department	0.0013128991%
Maine	St. George Municipal School District	0.0000146554%
Maine	WALDO COUNTY	0.0045495991%
Maine	WASHINGTON COUNTY	0.0016662052%
Maine	Waterville city	0.0165808724%
Maine	Waterville School Department	0.0002266840%
Maine	YORK COUNTY	0.0060474515%
Maryland	Aberdeen city	0.0008760988%
Maryland	ALLEGANY COUNTY	0.0376398069%
Maryland	Annapolis city	0.0056712668%
Maryland	ANNE ARUNDEL COUNTY	0.2252530149%
Maryland	Baltimore city	0.4934454304%
Maryland	BALTIMORE COUNTY	0.4172914843%
Maryland	Baltimore Public School District	0.0493445431%
Maryland	Bel Air town	0.0007575793%
Maryland	Berlin town	0.0002567129%
Maryland	Bowie city	0.0006187058%
Maryland	CALVERT COUNTY	0.0396234793%
Maryland	Cambridge city	0.0004623677%
Maryland	CAROLINE COUNTY	0.0131674771%
Maryland	CARROLL COUNTY	0.0689067890%
Maryland	CECIL COUNTY	0.0888450075%
Maryland	CHARLES COUNTY	0.0460749568%
Maryland	Charlestown town	0.0000325405%
Maryland	College Park city	0.0001182906%
Maryland	Cottage City town	0.0000375354%
Maryland	Cumberland city	0.0038238786%
Maryland	DORCHESTER COUNTY	0.0091593022%
Maryland	Forest Heights town	0.0000348097%
Maryland	Frederick city	0.0035977002%
Maryland	FREDERICK COUNTY	0.0816858167%
Maryland	Frostburg city	0.0004575091%
Maryland	Gaithersburg city	0.0005733399%
Maryland	GARRETT COUNTY	0.0082449496%
Maryland	Grantsville town	0.0000051868%
Maryland	Hagerstown city	0.0042990531%
Maryland	HARFORD COUNTY	0.1221053079%
Maryland	Havre de Grace city	0.0010763564%
Maryland	HOWARD COUNTY	0.0763472956%
Maryland	Laurel city	0.0007062354%
Maryland	MONTGOMERY COUNTY	0.2009941797%
Maryland	Mount Rainier city	0.0002064434%

Maryland	Mountain Lake Park town	0.0000023605%
Maryland	North Brentwood town	0.0000015574%
Maryland	North East town	0.0004319774%
Maryland	Oakland town	0.0000276779%
Maryland	Perryville town	0.0004327911%
Maryland	PRINCE GEORGES COUNTY	0.1664648616%
Maryland	QUEEN ANNES COUNTY	0.0172039663%
Maryland	Rockville city	0.0014360019%
Maryland	Salisbury city	0.0031674429%
Maryland	Seat Pleasant city	0.0000943056%
Maryland	SOMERSET COUNTY	0.0086199398%
Maryland	ST MARYS COUNTY	0.0321493406%
Maryland	TALBOT COUNTY	0.0112889205%
Maryland	Upper Marlboro town	0.0000221934%
Maryland	Vienna town	0.0000037195%
Maryland	WASHINGTON COUNTY	0.0713762318%
Maryland	Westminster city	0.0010342375%
Maryland	WICOMICO COUNTY	0.0387033564%
Maryland	WORCESTER COUNTY	0.0186082627%
Massachusetts	ACUSHNET TOWN	0.0039687351%
Massachusetts	Agawam Town city	0.0111366854%
Massachusetts	Amesbury Town city	0.0066199870%
Massachusetts	AMHERST TOWN	0.0094284307%
Massachusetts	ANDOVER TOWN	0.0182180165%
Massachusetts	AQUINNAH TOWN	0.0001264356%
Massachusetts	ARLINGTON TOWN	0.0085931228%
Massachusetts	ATHOL TOWN	0.0009222452%
Massachusetts	Attleboro city	0.0240006027%
Massachusetts	AUBURN TOWN	0.0077888877%
Massachusetts	AYER TOWN	0.0004596633%
Massachusetts	BARNSTABLE COUNTY	0.0016402288%
Massachusetts	Barnstable Town city	0.0220027964%
Massachusetts	BELCHERTOWN TOWN	0.0089587605%
Massachusetts	Beverly city	0.0123156937%
Massachusetts	BILLERICA TOWN	0.0099286313%
Massachusetts	Boston city	0.2712872304%
Massachusetts	Boston Housing Authority	0.0271287230%
Massachusetts	Boston Public Health Commission	0.0271287230%
Massachusetts	Braintree Town city	0.0114324849%
Massachusetts	BREWSTER TOWN	0.0032945792%
Massachusetts	BRIDGEWATER TOWN	0.0014631618%
Massachusetts	BRISTOL COUNTY	0.0026036196%
Massachusetts	Brockton city	0.0543005075%
Massachusetts	BROOKLINE TOWN	0.0211477890%
Massachusetts	Cambridge city	0.1104300443%
Massachusetts	CANTON TOWN	0.0074635458%
Massachusetts	CARVER TOWN	0.0055903935%

Massachusetts	CHARLTON TOWN	0.0007832775%
Massachusetts	CHELMSFORD TOWN	0.0081119382%
Massachusetts	Chelsea city	0.0134300671%
Massachusetts	Chicopee city	0.0226148896%
Massachusetts	CLARKSBURG TOWN	0.0007795348%
Massachusetts	CLINTON TOWN	0.0060833650%
Massachusetts	DANVERS TOWN	0.0103555786%
Massachusetts	DARTMOUTH TOWN	0.0141222162%
Massachusetts	DEDHAM TOWN	0.0081791479%
Massachusetts	DENNIS TOWN	0.0024884554%
Massachusetts	DOUGLAS TOWN	0.0042557173%
Massachusetts	DRACUT TOWN	0.0052475631%
Massachusetts	DUDLEY TOWN	0.0004601251%
Massachusetts	EAST BRIDGEWATER TOWN	0.0059199872%
Massachusetts	EASTHAM TOWN	0.0020183879%
Massachusetts	Easthampton Town city	0.0068495583%
Massachusetts	EASTON TOWN	0.0145607570%
Massachusetts	Everett city	0.0112042119%
Massachusetts	FAIRHAVEN TOWN	0.0083754351%
Massachusetts	Fall River city	0.0540069674%
Massachusetts	FALMOUTH TOWN	0.0170127910%
Massachusetts	Fitchburg city	0.0177330060%
Massachusetts	FRAMINGHAM TOWN	0.0177039602%
Massachusetts	Franklin Town city	0.0115594227%
Massachusetts	FREETOWN TOWN	0.0008903184%
Massachusetts	GEORGETOWN TOWN	0.0034912410%
Massachusetts	Gloucester city	0.0108224819%
Massachusetts	GRAFTON TOWN	0.0071507841%
Massachusetts	Greenfield Town city	0.0116009776%
Massachusetts	HANSON TOWN	0.0007852578%
Massachusetts	Haverhill city	0.0208860870%
Massachusetts	HOLLISTON TOWN	0.0042890563%
Massachusetts	Holyoke city	0.0247892006%
Massachusetts	HOPEDALE TOWN	0.0035198720%
Massachusetts	HULL TOWN	0.0050140356%
Massachusetts	KINGSTON TOWN	0.0035123636%
Massachusetts	LAKEVILLE TOWN	0.0005187013%
Massachusetts	Lawrence city	0.0378554248%
Massachusetts	LEICESTER TOWN	0.0049408076%
Massachusetts	Leominster city	0.0202694589%
Massachusetts	LEVERETT TOWN	0.0010140262%
Massachusetts	LEXINGTON TOWN	0.0130578781%
Massachusetts	LONGMEADOW TOWN	0.0076745559%
Massachusetts	Lowell city	0.0262712577%
Massachusetts	LUDLOW TOWN	0.0078042323%
Massachusetts	LUNENBURG TOWN	0.0049155409%
Massachusetts	Lynn city	0.0408275591%

Massachusetts	LYNNFIELD TOWN	0.0059843830%
Massachusetts	Malden city	0.0119519246%
Massachusetts	MARBLEHEAD TOWN	0.0089411312%
Massachusetts	Marlborough city	0.0094089299%
Massachusetts	MARSHFIELD TOWN	0.0126465318%
Massachusetts	MASHPEE TOWN	0.0088724891%
Massachusetts	MATTAPOISETT TOWN	0.0021640853%
Massachusetts	Medford city	0.0101884270%
Massachusetts	Melrose city	0.0058900997%
Massachusetts	Methuen Town city	0.0183372605%
Massachusetts	MIDDLEBOROUGH TOWN	0.0100889564%
Massachusetts	MILFORD TOWN	0.0136554874%
Massachusetts	MILLBURY TOWN	0.0059822967%
Massachusetts	MILLIS TOWN	0.0025644126%
Massachusetts	NANTUCKET TOWN	0.0028273873%
Massachusetts	NATICK TOWN	0.0087764364%
Massachusetts	NEEDHAM TOWN	0.0126042425%
Massachusetts	New Bedford city	0.0605770184%
Massachusetts	Newburyport city	0.0074530489%
Massachusetts	Newton city	0.0258772602%
Massachusetts	NORFOLK COUNTY	0.0014441028%
Massachusetts	North Adams city	0.0087943207%
Massachusetts	NORTH ANDOVER TOWN	0.0115287900%
Massachusetts	NORTH ATTLEBOROUGH TOWN	0.0163385157%
Massachusetts	NORTH READING TOWN	0.0042686400%
Massachusetts	Northampton city	0.0138651270%
Massachusetts	NORTHBRIDGE TOWN	0.0072412145%
Massachusetts	NORTON TOWN	0.0117059268%
Massachusetts	NORWELL TOWN	0.0070634520%
Massachusetts	NORWOOD TOWN	0.0087522744%
Massachusetts	ORANGE TOWN	0.0035311756%
Massachusetts	OXFORD TOWN	0.0059922700%
Massachusetts	Palmer Town city	0.0041596981%
Massachusetts	Peabody city	0.0183724293%
Massachusetts	PEMBROKE TOWN	0.0086905515%
Massachusetts	Pittsfield city	0.0296044009%
Massachusetts	PLAINVILLE TOWN	0.0018929309%
Massachusetts	PLYMOUTH COUNTY	0.0000230194%
Massachusetts	PLYMOUTH TOWN	0.0275143772%
Massachusetts	PROVINCETOWN TOWN	0.0022956532%
Massachusetts	Quincy city	0.0263607498%
Massachusetts	RANDOLPH TOWN	0.0090231536%
Massachusetts	REHOBOTH TOWN	0.0008793827%
Massachusetts	Revere city	0.0147610959%
Massachusetts	ROCKLAND TOWN	0.0078190223%
Massachusetts	Salem city	0.0160424920%
Massachusetts	SALISBURY TOWN	0.0008189578%

Massachusetts	SANDWICH TOWN	0.0126833452%
Massachusetts	SCITUATE TOWN	0.0101020804%
Massachusetts	SEEKONK TOWN	0.0085288088%
Massachusetts	SHEFFIELD TOWN	0.0001707748%
Massachusetts	SHIRLEY TOWN	0.0001273592%
Massachusetts	SHREWSBURY TOWN	0.0165982067%
Massachusetts	SOMERSET TOWN	0.0075504374%
Massachusetts	Somerville city	0.0142054376%
Massachusetts	SOUTH HADLEY TOWN	0.0084373688%
Massachusetts	Southbridge Town city	0.0074539886%
Massachusetts	SPENCER TOWN	0.0005210762%
Massachusetts	Springfield city	0.0882599070%
Massachusetts	STONEHAM TOWN	0.0042828755%
Massachusetts	STOUGHTON TOWN	0.0079998805%
Massachusetts	STURBRIDGE TOWN	0.0031694579%
Massachusetts	SUDBURY TOWN	0.0050021158%
Massachusetts	SUTTON TOWN	0.0044133036%
Massachusetts	SWAMPSCOTT TOWN	0.0071876350%
Massachusetts	Taunton city	0.0337460454%
Massachusetts	TEMPLETON TOWN	0.0004302040%
Massachusetts	TEWKSBURY TOWN	0.0064803241%
Massachusetts	TRURO TOWN	0.0015498615%
Massachusetts	TYNGSBOROUGH TOWN	0.0029814699%
Massachusetts	UPTON TOWN	0.0005412455%
Massachusetts	WAKEFIELD TOWN	0.0054275661%
Massachusetts	WALPOLE TOWN	0.0081927794%
Massachusetts	Waltham city	0.0136522950%
Massachusetts	WARE TOWN	0.0052211472%
Massachusetts	WARREN TOWN	0.0004599036%
Massachusetts	Watertown Town city	0.0065174059%
Massachusetts	WELLFLEET TOWN	0.0017128836%
Massachusetts	WEST BOYLSTON TOWN	0.0031362115%
Massachusetts	WEST BRIDGEWATER TOWN	0.0037642923%
Massachusetts	West Springfield Town city	0.0118694685%
Massachusetts	WEST TISBURY TOWN	0.0002543989%
Massachusetts	WESTBOROUGH TOWN	0.0130051940%
Massachusetts	Westfield city	0.0167705187%
Massachusetts	WESTFORD TOWN	0.0075408066%
Massachusetts	Weymouth Town city	0.0145088999%
Massachusetts	WILLIAMSBURG TOWN	0.0008823334%
Massachusetts	WILMINGTON TOWN	0.0063291251%
Massachusetts	WINCHENDON TOWN	0.0046956744%
Massachusetts	Winthrop Town city	0.0038625078%
Massachusetts	Woburn city	0.0089863470%
Massachusetts	Worcester city	0.0972866210%
Michigan	ALCONA COUNTY	0.0028125541%
Michigan	ALGER COUNTY	0.0021105975%

Michigan	ALLEGAN COUNTY	0.0255744957%
Michigan	ALPENA COUNTY	0.0114990524%
Michigan	Ann Arbor city	0.0175469960%
Michigan	ANTRIM COUNTY	0.0078956089%
Michigan	ARENAC COUNTY	0.0052444301%
Michigan	BARAGA COUNTY	0.0026640705%
Michigan	BARRY COUNTY	0.0139325068%
Michigan	Battle Creek city	0.0129690143%
Michigan	Bay City city	0.0043478842%
Michigan	BAY COUNTY	0.0408211419%
Michigan	BEDFORD TOWNSHIP	0.0015629024%
Michigan	BENZIE COUNTY	0.0047688818%
Michigan	BERRIEN COUNTY	0.0386441069%
Michigan	BLOOMFIELD CHARTER TOWNSHIP	0.0090969269%
Michigan	BRANCH COUNTY	0.0126716462%
Michigan	BROWNSTOWN CHARTER TOWNSHIP	0.0039214892%
Michigan	CALHOUN COUNTY	0.0588158180%
Michigan	CANNON TOWNSHIP	0.0002111348%
Michigan	CANTON CHARTER TOWNSHIP	0.0089132524%
Michigan	CASS COUNTY	0.0113179124%
Michigan	CHARLEVOIX COUNTY	0.0063455333%
Michigan	CHEBOYGAN COUNTY	0.0068226655%
Michigan	CHESTERFIELD CHARTER TOWNSHIP	0.0080034192%
Michigan	CHIPPEWA COUNTY	0.0077125974%
Michigan	CLARE COUNTY	0.0141505567%
Michigan	CLINTON CHARTER TOWNSHIP	0.0220662127%
Michigan	CLINTON COUNTY	0.0140658452%
Michigan	COMMERCE CHARTER TOWNSHIP	0.0012637355%
Michigan	CRAWFORD COUNTY	0.0065598657%
Michigan	Dearborn city	0.0189961913%
Michigan	Dearborn Heights city	0.0066791970%
Michigan	DELTA CHARTER TOWNSHIP	0.0025708262%
Michigan	DELTA COUNTY	0.0072476763%
Michigan	Detroit city	0.2412031083%
Michigan	Detroit Wayne Mental Health Authority	0.0612113618%
Michigan	DICKINSON COUNTY	0.0092344080%
Michigan	East Lansing city	0.0065233973%
Michigan	Eastpointe city	0.0106325622%
Michigan	EATON COUNTY	0.0292829744%
Michigan	EMMET COUNTY	0.0111104114%
Michigan	Escanaba city	0.0006122394%
Michigan	Farmington Hills city	0.0104934471%
Michigan	FLINT CHARTER TOWNSHIP	0.0016213029%
Michigan	Flint city	0.0999361510%
Michigan	GENESEE COUNTY	0.0667877138%
Michigan	GEORGETOWN CHARTER TOWNSHIP	0.0004565991%
Michigan	GRAND BLANC CHARTER TOWNSHIP	0.0013301948%

Michigan	Grand Rapids city	0.0457488696%
Michigan	GRAND TRAVERSE COUNTY	0.0304496457%
Michigan	GRATIOT COUNTY	0.0090513897%
Michigan	HARRISON CHARTER TOWNSHIP	0.0042007955%
Michigan	HILLSDALE COUNTY	0.0121146082%
Michigan	HOLLAND CHARTER TOWNSHIP	0.0011051097%
Michigan	Holland city	0.0062725224%
Michigan	HOUGHTON COUNTY	0.0072083034%
Michigan	HURON CHARTER TOWNSHIP	0.0013688466%
Michigan	HURON COUNTY	0.0098839664%
Michigan	INDEPENDENCE CHARTER TOWNSHIP	0.0031343336%
Michigan	INGHAM COUNTY	0.0790951248%
Michigan	IONIA COUNTY	0.0144381134%
Michigan	IOSCO COUNTY	0.0111953174%
Michigan	IRON COUNTY	0.0039167348%
Michigan	Iron Mountain city	0.0003479907%
Michigan	ISABELLA COUNTY	0.0215971594%
Michigan	Jackson city	0.0066829941%
Michigan	JACKSON COUNTY	0.0395966603%
Michigan	Kalamazoo city	0.0143461992%
Michigan	KALAMAZOO COUNTY	0.0742055019%
Michigan	KENT COUNTY	0.1037737686%
Michigan	Kentwood city	0.0054260993%
Michigan	LAKE COUNTY	0.0024410231%
Michigan	Lansing city	0.0201066753%
Michigan	LAPEER COUNTY	0.0254919717%
Michigan	LEELANAU COUNTY	0.0030372948%
Michigan	LENAWEE COUNTY	0.0251600242%
Michigan	Lincoln Park city	0.0060183971%
Michigan	LIVINGSTON COUNTY	0.0478750891%
Michigan	Livonia city	0.0151511495%
Michigan	LUCE COUNTY	0.0023873921%
Michigan	MACOMB COUNTY	0.2820766213%
Michigan	MACOMB TOWNSHIP	0.0040983689%
Michigan	MANISTEE COUNTY	0.0099857367%
Michigan	MARQUETTE COUNTY	0.0195676332%
Michigan	MASON COUNTY	0.0082798600%
Michigan	MECOSTA COUNTY	0.0123651294%
Michigan	MERIDIAN CHARTER TOWNSHIP	0.0026820124%
Michigan	Midland city	0.0114514141%
Michigan	MIDLAND COUNTY	0.0192987637%
Michigan	MONROE COUNTY	0.0539225722%
Michigan	MONTCALM COUNTY	0.0200510133%
Michigan	MONTMORENCY COUNTY	0.0026187494%
Michigan	Muskegon city	0.0066221375%
Michigan	MUSKEGON COUNTY	0.0628719499%
Michigan	NEWAYGO COUNTY	0.0163545659%

Michigan	NORTHVILLE CHARTER TOWNSHIP	0.0031704616%
Michigan	Novi city	0.0055663553%
Michigan	OAKLAND COUNTY	0.1886922111%
Michigan	OCEANA COUNTY	0.0075525969%
Michigan	OGEMAW COUNTY	0.0046494195%
Michigan	ONTONAGON COUNTY	0.0014113807%
Michigan	ORION CHARTER TOWNSHIP	0.0018403074%
Michigan	OSCEOLA COUNTY	0.0053340420%
Michigan	OTSEGO COUNTY	0.0087935862%
Michigan	OTTAWA COUNTY	0.0528381212%
Michigan	PITTSFIELD CHARTER TOWNSHIP	0.0009633049%
Michigan	PLAINFIELD CHARTER TOWNSHIP	0.0005613657%
Michigan	Pontiac city	0.0114222294%
Michigan	Portage city	0.0037204968%
Michigan	PRESQUE ISLE COUNTY	0.0038580359%
Michigan	REDFORD CHARTER TOWNSHIP	0.0080296696%
Michigan	Rochester Hills city	0.0025665673%
Michigan	Romulus city	0.0035277655%
Michigan	ROSCOMMON COUNTY	0.0091912690%
Michigan	Roseville city	0.0161879488%
Michigan	Royal Oak city	0.0098584088%
Michigan	SAGINAW CHARTER TOWNSHIP	0.0026214649%
Michigan	Saginaw city	0.0163176384%
Michigan	SAGINAW COUNTY	0.0567994223%
Michigan	SANILAC COUNTY	0.0119341259%
Michigan	Sault Ste. Marie city	0.0037300422%
Michigan	SHELBY CHARTER TOWNSHIP	0.0191881284%
Michigan	SHIAWASSEE COUNTY	0.0250493403%
Michigan	Southfield city	0.0149397703%
Michigan	ST CLAIR COUNTY	0.0692786073%
Michigan	ST JOSEPH COUNTY	0.0130689414%
Michigan	St. Clair Shores city	0.0128757444%
Michigan	Sterling Heights city	0.0356358725%
Michigan	Taylor city	0.0142610056%
Michigan	Traverse City city	0.0023497435%
Michigan	Troy city	0.0089627352%
Michigan	TUSCOLA COUNTY	0.0152147730%
Michigan	VAN BUREN CHARTER TOWNSHIP	0.0026018581%
Michigan	VAN BUREN COUNTY	0.0228360801%
Michigan	Warren city	0.0444892188%
Michigan	WASHTENAW COUNTY	0.0862640093%
Michigan	WATERFORD CHARTER TOWNSHIP	0.0083019852%
Michigan	Wayne city	0.0031740710%
Michigan	WAYNE COUNTY	0.3709105102%
Michigan	WEST BLOOMFIELD CHARTER TOWNSHIP	0.0099594944%
Michigan	Westland city	0.0123553828%
Michigan	WEXFORD COUNTY	0.0102206415%

Michigan	WHITE LAKE CHARTER TOWNSHIP	0.0022231609%
Michigan	Wyoming city	0.0097384279%
Michigan	YPSILANTI CHARTER TOWNSHIP	0.0021924720%
Minnesota	Andover city	0.0018094030%
Minnesota	ANOKA COUNTY	0.0629320296%
Minnesota	Apple Valley city	0.0039647717%
Minnesota	BECKER COUNTY	0.0076441955%
Minnesota	BELTRAMI COUNTY	0.0097209837%
Minnesota	BENTON COUNTY	0.0079391704%
Minnesota	BIG STONE COUNTY	0.0002092894%
Minnesota	Blaine city	0.0056333645%
Minnesota	Bloomington city	0.0064959354%
Minnesota	BLUE EARTH COUNTY	0.0080829368%
Minnesota	Brooklyn Center city	0.0018742729%
Minnesota	Brooklyn Park city	0.0037172982%
Minnesota	Burnsville city	0.0068076825%
Minnesota	CARLTON COUNTY	0.0117436923%
Minnesota	CARVER COUNTY	0.0139300198%
Minnesota	CHISAGO COUNTY	0.0108854323%
Minnesota	CLAY COUNTY	0.0098679254%
Minnesota	Coon Rapids city	0.0076524931%
Minnesota	Cottage Grove city	0.0037263901%
Minnesota	CROW WING COUNTY	0.0120201819%
Minnesota	DAKOTA COUNTY	0.0580751334%
Minnesota	DOUGLAS COUNTY	0.0078555225%
Minnesota	Duluth city	0.0152477587%
Minnesota	Eagan city	0.0048491570%
Minnesota	Eden Prairie city	0.0033832817%
Minnesota	Edina city	0.0026155766%
Minnesota	FREEBORN COUNTY	0.0044343160%
Minnesota	GOODHUE COUNTY	0.0063143896%
Minnesota	HENNEPIN COUNTY	0.2480275143%
Minnesota	Inver Grove Heights city	0.0029076774%
Minnesota	ISANTI COUNTY	0.0080658550%
Minnesota	ITASCA COUNTY	0.0144448132%
Minnesota	KANDIYOHI COUNTY	0.0019878052%
Minnesota	Lakeville city	0.0037413102%
Minnesota	Mankato city	0.0049030217%
Minnesota	Maple Grove city	0.0024047511%
Minnesota	Maplewood city	0.0024857252%
Minnesota	MCLEOD COUNTY	0.0013815193%
Minnesota	MEEKER COUNTY	0.0045374225%
Minnesota	Minneapolis city	0.0646619630%
Minnesota	Minnesota Prairie County Alliance	0.0008604983%
Minnesota	Minnnetonka city	0.0026078563%
Minnesota	Minnnetonka Public School District No. 276	0.0002607856%
Minnesota	Moorhead city	0.0057498361%

Minnesota	MORRISON COUNTY	0.0079092524%
Minnesota	MOWER COUNTY	0.0053810954%
Minnesota	NICOLLET COUNTY	0.0020042360%
Minnesota	North St. Paul city	0.0007633667%
Minnesota	OLMSTED COUNTY	0.0244125834%
Minnesota	OTTER TAIL COUNTY	0.0092544294%
Minnesota	PINE COUNTY	0.0065343512%
Minnesota	Plymouth city	0.0023365099%
Minnesota	POLK COUNTY	0.0067027912%
Minnesota	Proctor city	0.0002841846%
Minnesota	RAMSEY COUNTY	0.0934585143%
Minnesota	RICE COUNTY	0.0033180936%
Minnesota	Richfield city	0.0033592170%
Minnesota	Rochester city	0.0097608576%
Minnesota	ROSEAU COUNTY	0.0022698027%
Minnesota	Roseville city	0.0022826410%
Minnesota	Savage city	0.0024969600%
Minnesota	SCOTT COUNTY	0.0153747108%
Minnesota	Shakopee city	0.0038176993%
Minnesota	SHERBURNE COUNTY	0.0155664569%
Minnesota	SIBLEY COUNTY	0.0011436393%
Minnesota	ST LOUIS COUNTY	0.0371831758%
Minnesota	St. Cloud city	0.0097171194%
Minnesota	St. Louis Park city	0.0019561614%
Minnesota	St. Paul city	0.0496789408%
Minnesota	STEARNS COUNTY	0.0212250850%
Minnesota	STEELE COUNTY	0.0049725524%
Minnesota	WASECA COUNTY	0.0017219729%
Minnesota	WASHINGTON COUNTY	0.0364614045%
Minnesota	WINONA COUNTY	0.0091002877%
Minnesota	Woodbury city	0.0062004148%
Minnesota	WRIGHT COUNTY	0.0199840556%
Minnesota	YELLOW MEDICINE COUNTY	0.0005946106%
Mississippi	ADAMS COUNTY	0.0084989292%
Mississippi	ALCORN COUNTY	0.0005244317%
Mississippi	AMITE COUNTY	0.0020547284%
Mississippi	Amory city	0.0020085539%
Mississippi	Arcola town	0.0000100166%
Mississippi	ATTALA COUNTY	0.0040345697%
Mississippi	BENTON COUNTY	0.0016547197%
Mississippi	Biloxi city	0.0063056246%
Mississippi	BOLIVAR COUNTY	0.0029933625%
Mississippi	Brookhaven city	0.0044440950%
Mississippi	Caledonia town	0.0000284188%
Mississippi	CARROLL COUNTY	0.0018127198%
Mississippi	Centreville town	0.0000962635%
Mississippi	Charleston city	0.0004462892%

Mississippi	CHICKASAW COUNTY	0.0040116153%
Mississippi	CLAIBORNE COUNTY	0.0014183522%
Mississippi	CLARKE COUNTY	0.0044401397%
Mississippi	Clarksdale city	0.0026319970%
Mississippi	Cleveland city	0.0013044002%
Mississippi	Columbia city	0.0016083953%
Mississippi	Columbus city	0.0066803356%
Mississippi	COPIAH COUNTY	0.0060244652%
Mississippi	COVINGTON COUNTY	0.0055099924%
Mississippi	Delta Regional Medical Center	0.0008604806%
Mississippi	DESOTO COUNTY	0.0211126858%
Mississippi	Diamondhead city	0.0000016137%
Mississippi	Field Memorial Community Hospital d/b/a Field Health System	0.0004020398%
Mississippi	FORREST COUNTY	0.0289584954%
Mississippi	FRANKLIN COUNTY	0.0022322461%
Mississippi	Gautier city	0.0012503385%
Mississippi	GEORGE COUNTY	0.0096483317%
Mississippi	GREENE COUNTY	0.0027766079%
Mississippi	Greenwood city	0.0056212744%
Mississippi	Greenwood LeFlore Hospital	0.0006531150%
Mississippi	Grenada city	0.0005307303%
Mississippi	GRENADA COUNTY	0.0049883240%
Mississippi	Gulfport city	0.0791326262%
Mississippi	HANCOCK COUNTY	0.0217565697%
Mississippi	HARRISON COUNTY	0.0117647264%
Mississippi	Hattiesburg city	0.0030692070%
Mississippi	HINDS COUNTY	0.0192526715%
Mississippi	Holly Springs city	0.0015450934%
Mississippi	HOLMES COUNTY	0.0022148702%
Mississippi	HUMPHREYS COUNTY	0.0008033759%
Mississippi	Indianola city	0.0002201820%
Mississippi	ISSAQUENA COUNTY	0.0001601778%
Mississippi	ITAWAMBA COUNTY	0.0064565279%
Mississippi	Iuka city	0.0027086148%
Mississippi	Jackson city	0.0255603488%
Mississippi	JACKSON COUNTY	0.0726444926%
Mississippi	JEFFERSON COUNTY	0.0009181542%
Mississippi	JEFFERSON DAVIS COUNTY	0.0032261401%
Mississippi	JONES COUNTY	0.0207674027%
Mississippi	Jonestown town	0.0000885683%
Mississippi	KEMPER COUNTY	0.0019768202%
Mississippi	Kosciusko city	0.0003877019%
Mississippi	LAFAYETTE COUNTY	0.0065146184%
Mississippi	LAMAR COUNTY	0.0117292591%
Mississippi	LAUDERDALE COUNTY	0.0137865056%
Mississippi	Laurel city	0.0014097524%

Mississippi	LAWRENCE COUNTY	0.0026941382%
Mississippi	Leakesville town	0.0000933282%
Mississippi	LEE COUNTY	0.0123782810%
Mississippi	LEFLORE COUNTY	0.0009098763%
Mississippi	LINCOLN COUNTY	0.0054432786%
Mississippi	Long Beach city	0.0013194938%
Mississippi	LOWNDES COUNTY	0.0087000013%
Mississippi	Lumberton city	0.0003774932%
Mississippi	MADISON COUNTY	0.0097782864%
Mississippi	Magnolia Regional Health Center	0.0015484509%
Mississippi	MARION COUNTY	0.0154420376%
Mississippi	MARSHALL COUNTY	0.0052189241%
Mississippi	McLain town	0.0000423049%
Mississippi	Memorial Hospital at Gulfport	0.0090897353%
Mississippi	Meridian city	0.0105933067%
Mississippi	MONROE COUNTY	0.0063472891%
Mississippi	Morton city	0.0005757456%
Mississippi	Moss Point city	0.0000311620%
Mississippi	Mound Bayou city	0.0001337492%
Mississippi	NESHOBA COUNTY	0.0096256898%
Mississippi	Nettleton city	0.0002921039%
Mississippi	New Albany city	0.0025897592%
Mississippi	North Sunflower Medical Center	0.0004255230%
Mississippi	Ocean Springs city	0.0011354993%
Mississippi	OKTIBBEHA COUNTY	0.0074590389%
Mississippi	Olive Branch city	0.0103527541%
Mississippi	PANOLA COUNTY	0.0057212138%
Mississippi	Pascagoula city	0.0023681417%
Mississippi	PEARL RIVER COUNTY	0.0289404884%
Mississippi	Pearl River County Hospital & Nursing Home	0.0028940489%
Mississippi	PERRY COUNTY	0.0028720309%
Mississippi	Philadelphia city	0.0010950815%
Mississippi	PIKE COUNTY	0.0009750560%
Mississippi	PONTOTOC COUNTY	0.0070709635%
Mississippi	PRENTISS COUNTY	0.0030902165%
Mississippi	Quitman city	0.0008345614%
Mississippi	Quitman County Hospital	0.0001276933%
Mississippi	RANKIN COUNTY	0.0187548964%
Mississippi	SCOTT COUNTY	0.0048183390%
Mississippi	Shannon town	0.0002786646%
Mississippi	Sharkey-Issaquena Community Hospital	0.0000679630%
Mississippi	Shubuta town	0.0000583514%
Mississippi	Singing River Health System	0.0072644493%
Mississippi	South Central Regional Medical Center	0.0047629793%
Mississippi	South Sunflower County Hospital	0.0004255230%
Mississippi	Southaven city	0.0147680008%
Mississippi	Southwest Mississippi Regional Medical Center	0.0016286511%

Mississippi	Starkville city	0.0009552149%
Mississippi	STONE COUNTY	0.0053588407%
Mississippi	Summit town	0.0000485238%
Mississippi	SUNFLOWER COUNTY	0.0042552297%
Mississippi	TALLAHATCHIE COUNTY	0.0019741957%
Mississippi	TATE COUNTY	0.0078833500%
Mississippi	TIPPAH COUNTY	0.0059563519%
Mississippi	Tippah County Hospital	0.0005956352%
Mississippi	TISHOMINGO COUNTY	0.0100581398%
Mississippi	TUNICA COUNTY	0.0015830337%
Mississippi	Tupelo city	0.0140208049%
Mississippi	UNION COUNTY	0.0045688540%
Mississippi	Verona city	0.0005825863%
Mississippi	Vicksburg city	0.0069629260%
Mississippi	WALTHALL COUNTY	0.0045398603%
Mississippi	WARREN COUNTY	0.0053186166%
Mississippi	WASHINGTON COUNTY	0.0086048063%
Mississippi	WAYNE COUNTY	0.0089189460%
Mississippi	Waynesboro city	0.0001277505%
Mississippi	Webb town	0.0001142440%
Mississippi	Wiggins city	0.0016383123%
Mississippi	YALOBUSHA COUNTY	0.0025434912%
Missouri	ADAIR COUNTY	0.0051101942%
Missouri	ANDREW COUNTY	0.0026371011%
Missouri	ATCHISON COUNTY	0.0008333450%
Missouri	AUDRAIN COUNTY	0.0060093278%
Missouri	Ballwin city	0.0033576267%
Missouri	BARRY COUNTY	0.0044092619%
Missouri	BARTON COUNTY	0.0038555225%
Missouri	Blue Springs city	0.0044396127%
Missouri	BOONE COUNTY	0.0213908512%
Missouri	BUCHANAN COUNTY	0.0101948134%
Missouri	BUTLER COUNTY	0.0079016476%
Missouri	CALLAWAY COUNTY	0.0053138787%
Missouri	CAMDEN COUNTY	0.0105803940%
Missouri	Cape Girardeau city	0.0119868414%
Missouri	CAPE GIRARDEAU COUNTY	0.0094112039%
Missouri	CASS COUNTY	0.0211473893%
Missouri	CHARITON COUNTY	0.0009886493%
Missouri	Chesterfield city	0.0052558127%
Missouri	CHRISTIAN COUNTY	0.0128547212%
Missouri	Citizens Memorial Hospital District d/b/a Citizens Memorial Hospital	0.0049880135%
Missouri	CLAY COUNTY	0.0020712072%
Missouri	CLINTON COUNTY	0.0030339590%
Missouri	COLE COUNTY	0.0103079381%
Missouri	Columbia city	0.0267296652%

Missouri	CRAWFORD COUNTY	0.0071299391%
Missouri	DADE COUNTY	0.0013991899%
Missouri	DE KALB COUNTY	0.0007315480%
Missouri	DENT COUNTY	0.0059266706%
Missouri	DOUGLAS COUNTY	0.0027453590%
Missouri	DUNKLIN COUNTY	0.0077578625%
Missouri	Florissant city	0.0087643668%
Missouri	FRANKLIN COUNTY	0.0304109914%
Missouri	GASCONADE COUNTY	0.0031614171%
Missouri	GREENE COUNTY	0.0293426403%
Missouri	GRUNDY COUNTY	0.0021008753%
Missouri	Harrisonville city	0.0010648368%
Missouri	HENRY COUNTY	0.0033690567%
Missouri	HICKORY COUNTY	0.0021239413%
Missouri	HOWELL COUNTY	0.0091164986%
Missouri	Independence city	0.0203949558%
Missouri	IRON COUNTY	0.0015090350%
Missouri	JACKSON COUNTY	0.0421888207%
Missouri	JASPER COUNTY	0.0051822235%
Missouri	Jefferson City city	0.0127624733%
Missouri	JEFFERSON COUNTY	0.0667376785%
Missouri	JOHNSON COUNTY	0.0055752114%
Missouri	Joplin city	0.0123988856%
Missouri	Kansas City city	0.1285692534%
Missouri	Kinloch Fire Protection District of St. Louis County	0.0000118637%
Missouri	KNOX COUNTY	0.0007548963%
Missouri	LACLEDE COUNTY	0.0028310638%
Missouri	LAFAYETTE COUNTY	0.0031764968%
Missouri	LAWRENCE COUNTY	0.0056691963%
Missouri	Lee's Summit city	0.0136412227%
Missouri	LEWIS COUNTY	0.0006199732%
Missouri	Liberty city	0.0009872134%
Missouri	LINCOLN COUNTY	0.0191084139%
Missouri	LIVINGSTON COUNTY	0.0021309611%
Missouri	MADISON COUNTY	0.0034319446%
Missouri	MARIES COUNTY	0.0021137398%
Missouri	MCDONALD COUNTY	0.0024183355%
Missouri	MILLER COUNTY	0.0025815772%
Missouri	MONITEAU COUNTY	0.0014120313%
Missouri	MONTGOMERY COUNTY	0.0028645615%
Missouri	MORGAN COUNTY	0.0045129182%
Missouri	NEW MADRID COUNTY	0.0013097836%
Missouri	NEWTON COUNTY	0.0065879090%
Missouri	NODAWAY COUNTY	0.0015358643%
Missouri	Northeast Ambulance Fire Protection District of St. Louis County	0.0178014579%
Missouri	O'Fallon city	0.0128318324%

Missouri	OSAGE COUNTY	0.0020312181%
Missouri	OZARK COUNTY	0.0025408837%
Missouri	PEMISCOT COUNTY	0.0047239711%
Missouri	PERRY COUNTY	0.0021324187%
Missouri	PETTIS COUNTY	0.0003232025%
Missouri	PHELPS COUNTY	0.0241143410%
Missouri	PIKE COUNTY	0.0027565988%
Missouri	PLATTE COUNTY	0.0044022852%
Missouri	POLK COUNTY	0.0022859457%
Missouri	PULASKI COUNTY	0.0126154145%
Missouri	RALLS COUNTY	0.0011280661%
Missouri	RANDOLPH COUNTY	0.0054263666%
Missouri	RAY COUNTY	0.0065691524%
Missouri	REYNOLDS COUNTY	0.0023845064%
Missouri	RIPLEY COUNTY	0.0029927817%
Missouri	SCHUYLER COUNTY	0.0003832229%
Missouri	SCOTT COUNTY	0.0043412048%
Missouri	Sedalia city	0.0097559557%
Missouri	SHANNON COUNTY	0.0015573633%
Missouri	SHELBY COUNTY	0.0009272232%
Missouri	Springfield city	0.1305925802%
Missouri	ST CHARLES COUNTY	0.0519793861%
Missouri	ST CLAIR COUNTY	0.0016873692%
Missouri	ST FRANCOIS COUNTY	0.0321454762%
Missouri	ST LOUIS COUNTY	0.1780145797%
Missouri	St. Charles city	0.0302715198%
Missouri	St. Joseph city	0.0206949167%
Missouri	St. Louis city	0.1849560477%
Missouri	St. Peters city	0.0130855779%
Missouri	STE GENEVIEVE COUNTY	0.0058126804%
Missouri	STONE COUNTY	0.0075075477%
Missouri	TANEY COUNTY	0.0052421676%
Missouri	TEXAS COUNTY	0.0038517361%
Missouri	University City city	0.0092031122%
Missouri	VERNON COUNTY	0.0017943310%
Missouri	WARREN COUNTY	0.0081193041%
Missouri	WASHINGTON COUNTY	0.0138641507%
Missouri	WEBSTER COUNTY	0.0067519011%
Missouri	Wentzville city	0.0074991365%
Missouri	Wildwood city	0.0022814737%
Missouri	WORTH COUNTY	0.0003323842%
Missouri	WRIGHT COUNTY	0.0023286844%
Montana	Anaconda-Deer Lodge County	0.0050392355%
Montana	Billings city	0.0317840520%
Montana	Bozeman city	0.0070165163%
Montana	Butte-Silver Bow	0.0194982095%
Montana	CASCADE COUNTY	0.0131639584%

Montana	FLATHEAD COUNTY	0.0211014686%
Montana	GALLATIN COUNTY	0.0121895453%
Montana	Great Falls city	0.0151654559%
Montana	Helena city	0.0060416628%
Montana	LAKE COUNTY	0.0098124631%
Montana	LEWIS AND CLARK COUNTY	0.0167713140%
Montana	Missoula city	0.0154211656%
Montana	MISSOULA COUNTY	0.0279356620%
Montana	RAVALLI COUNTY	0.0106028914%
Montana	YELLOWSTONE COUNTY	0.0235410763%
Nebraska	ADAMS COUNTY	0.0032881346%
Nebraska	Bellevue city	0.0115135660%
Nebraska	BUFFALO COUNTY	0.0040247274%
Nebraska	DODGE COUNTY	0.0084478321%
Nebraska	DOUGLAS COUNTY	0.0674698869%
Nebraska	Grand Island city	0.0069918085%
Nebraska	HALL COUNTY	0.0059270509%
Nebraska	Kearney city	0.0060980499%
Nebraska	KEITH COUNTY	0.0012826999%
Nebraska	KNOX COUNTY	0.0010363446%
Nebraska	LANCASTER COUNTY	0.0366041107%
Nebraska	Lincoln city	0.0416107684%
Nebraska	LINCOLN COUNTY	0.0034265194%
Nebraska	MADISON COUNTY	0.0012682202%
Nebraska	Omaha city	0.0779570999%
Nebraska	PLATTE COUNTY	0.0022611212%
Nebraska	SARPY COUNTY	0.0187958748%
Nebraska	SCOTTS BLUFF COUNTY	0.0053376596%
Nebraska	South Sioux City city	0.0020582984%
Nevada	Boulder City city	0.0041575344%
Nevada	Carson City	0.0310686848%
Nevada	Central Lyon County Fire Protection District	0.0014981527%
Nevada	CHURCHILL COUNTY	0.0077163403%
Nevada	CLARK COUNTY	0.7878407502%
Nevada	DOUGLAS COUNTY	0.0198917067%
Nevada	ELKO COUNTY	0.0096047853%
Nevada	Ely city	0.0002727323%
Nevada	ESMERALDA COUNTY	0.0001077359%
Nevada	Fernley city	0.0023446110%
Nevada	Henderson city	0.0550301170%
Nevada	HUMBOLDT COUNTY	0.0047786859%
Nevada	Las Vegas city	0.0782813143%
Nevada	LINCOLN COUNTY	0.0018558854%
Nevada	LYON COUNTY	0.0149815267%
Nevada	Mesquite city	0.0036168924%
Nevada	MINERAL COUNTY	0.0031800859%
Nevada	North Las Vegas city	0.0528160089%

Nevada	North Lyon County Fire Protection District	0.0014981527%
Nevada	NYE COUNTY	0.0389056836%
Nevada	Reno city	0.0586461955%
Nevada	Sparks city	0.0172151109%
Nevada	WASHOE COUNTY	0.1233162902%
Nevada	West Wendover city	0.0012967018%
Nevada	WHITE PINE COUNTY	0.0065945387%
New Hampshire	BELKNAP COUNTY	0.0065495856%
New Hampshire	BELMONT TOWN	0.0012264328%
New Hampshire	Berlin city	0.0088308054%
New Hampshire	CARROLL COUNTY	0.0131562390%
New Hampshire	CHESHIRE COUNTY	0.0160567546%
New Hampshire	Claremont city	0.0023726927%
New Hampshire	Concord city	0.0145543765%
New Hampshire	COOS COUNTY	0.0077496691%
New Hampshire	DERRY TOWN	0.0120898040%
New Hampshire	Dover city	0.0196947991%
New Hampshire	Franklin city	0.0112586229%
New Hampshire	Goshen School District	0.0000075529%
New Hampshire	GRAFTON COUNTY	0.0145484917%
New Hampshire	HILLSBOROUGH COUNTY	0.0181315123%
New Hampshire	Kearsarge Regional School District - SAU 65 New Hampshire	0.0031837193%
New Hampshire	Keene city	0.0088642411%
New Hampshire	Laconia city	0.0165029217%
New Hampshire	Lebanon School District	0.0006715960%
New Hampshire	LONDONDERRY TOWN	0.0103947980%
New Hampshire	Manchester city	0.0890430674%
New Hampshire	MERRIMACK COUNTY	0.0318371925%
New Hampshire	Nashua city	0.0637411308%
New Hampshire	Pittsfield School District	0.0031837193%
New Hampshire	Rochester city	0.0222981922%
New Hampshire	ROCKINGHAM COUNTY	0.0301550213%
New Hampshire	STRAFFORD COUNTY	0.0118722987%
New Hampshire	SULLIVAN COUNTY	0.0117178718%
New Hampshire	Tamworth School District	0.0000413592%
New Jersey	Atlantic City city	0.0394131759%
New Jersey	ATLANTIC COUNTY	0.0479860738%
New Jersey	BARNEGAT TOWNSHIP	0.0049900797%
New Jersey	Bayonne city	0.0260828367%
New Jersey	BELLEVILLE TOWNSHIP	0.0026753325%
New Jersey	BERGEN COUNTY	0.1296608430%
New Jersey	BERKELEY TOWNSHIP	0.0080366153%
New Jersey	BLOOMFIELD TOWNSHIP	0.0036011249%
New Jersey	BRICK TOWNSHIP	0.0181247088%
New Jersey	BRIDGEWATER TOWNSHIP	0.0056079771%
New Jersey	BURLINGTON COUNTY	0.1140390565%

New Jersey	Camden city	0.0509359721%
New Jersey	CAMDEN COUNTY	0.1922311605%
New Jersey	CAPE MAY COUNTY	0.0282971992%
New Jersey	CHERRY HILL TOWNSHIP	0.0105531101%
New Jersey	Clifton city	0.0108452000%
New Jersey	Clinton town	0.0009025041%
New Jersey	CUMBERLAND COUNTY	0.0289543770%
New Jersey	DEPTFORD TOWNSHIP	0.0067492867%
New Jersey	EAST BRUNSWICK TOWNSHIP	0.0029846747%
New Jersey	East Orange city	0.0394044440%
New Jersey	EDISON TOWNSHIP	0.0736810134%
New Jersey	EGG HARBOR TOWNSHIP	0.0048251972%
New Jersey	Elizabeth city	0.0234567665%
New Jersey	ESSEX COUNTY	0.0432757617%
New Jersey	EVESHAM TOWNSHIP	0.0053535349%
New Jersey	EWING TOWNSHIP	0.0025762656%
New Jersey	Fair Lawn borough	0.0021453607%
New Jersey	Fort Lee borough	0.0056702797%
New Jersey	FRANKLIN TOWNSHIP (SOMERSET)	0.0099272245%
New Jersey	FREEHOLD TOWNSHIP	0.0046409105%
New Jersey	GALLOWAY TOWNSHIP	0.0025968767%
New Jersey	Garfield city	0.0030345815%
New Jersey	Glen Rock borough	0.0007766805%
New Jersey	GLOUCESTER COUNTY	0.1270836669%
New Jersey	GLOUCESTER TOWNSHIP	0.0099992559%
New Jersey	Hackensack city	0.0078353972%
New Jersey	HAMILTON TOWNSHIP (MERCER)	0.0042772122%
New Jersey	HILLSBOROUGH TOWNSHIP	0.0043104997%
New Jersey	Hoboken city	0.0055330500%
New Jersey	HOWELL TOWNSHIP	0.0063426095%
New Jersey	HUDSON COUNTY	0.0286319817%
New Jersey	HUNTERDON COUNTY	0.0150281456%
New Jersey	IRVINGTON TOWNSHIP	0.0283581697%
New Jersey	JACKSON TOWNSHIP	0.0081911232%
New Jersey	Jersey City city	0.0304198715%
New Jersey	Kearny town	0.0032881649%
New Jersey	LAKESWOOD TOWNSHIP	0.0237135982%
New Jersey	LAWRENCE TOWNSHIP (MERCER)	0.0019771581%
New Jersey	Linden city	0.0076547758%
New Jersey	LIVINGSTON TOWNSHIP	0.0014856554%
New Jersey	Long Branch city	0.0160846453%
New Jersey	Madison Borrough	0.0043712947%
New Jersey	MANALAPAN TOWNSHIP	0.0040445205%
New Jersey	MANCHESTER TOWNSHIP	0.0065551172%
New Jersey	MARLBORO TOWNSHIP	0.0048720112%
New Jersey	MERCER COUNTY	0.0326042780%
New Jersey	MIDDLESEX COUNTY	0.0631377298%

New Jersey	MIDDLETOWN TOWNSHIP	0.0101018573%
New Jersey	MONMOUTH COUNTY	0.1018828353%
New Jersey	MONROE TOWNSHIP (GLOUCESTER)	0.0069687411%
New Jersey	MONROE TOWNSHIP (MIDDLESEX)	0.0031420150%
New Jersey	MONTCLAIR TOWNSHIP	0.0179267590%
New Jersey	MORRIS COUNTY	0.0501476266%
New Jersey	MOUNT LAUREL TOWNSHIP	0.0052943755%
New Jersey	New Brunswick city	0.0562232024%
New Jersey	Newark city	0.0544840155%
New Jersey	NORTH BERGEN TOWNSHIP	0.0034071224%
New Jersey	NORTH BRUNSWICK TOWNSHIP	0.0037340261%
New Jersey	OCEAN COUNTY	0.1254469102%
New Jersey	OLD BRIDGE TOWNSHIP	0.0038775019%
New Jersey	ORANGE CITY TOWNSHIP	0.0172077950%
New Jersey	Paramus borough	0.0034658732%
New Jersey	PARSIPPANY-TROY HILLS TOWNSHIP	0.0071873439%
New Jersey	Passaic city	0.0152914189%
New Jersey	PASSAIC COUNTY	0.0644655515%
New Jersey	Paterson city	0.0300806540%
New Jersey	PENNSAUKEN TOWNSHIP	0.0098817110%
New Jersey	Perth Amboy city	0.0105430001%
New Jersey	PISCATAWAY TOWNSHIP	0.0032733222%
New Jersey	Plainfield city	0.0092406907%
New Jersey	Princeton	0.0015460419%
New Jersey	Ridgefield borough	0.0006170832%
New Jersey	SADDLE BROOK TOWNSHIP	0.0011984277%
New Jersey	SALEM COUNTY	0.0178622842%
New Jersey	Sayreville borough	0.0045312042%
New Jersey	SOMERSET COUNTY	0.0357952863%
New Jersey	SOUTH BRUNSWICK TOWNSHIP	0.0031836142%
New Jersey	SUSSEX COUNTY	0.0298680384%
New Jersey	TEANECK TOWNSHIP	0.0052871556%
New Jersey	TOMS RIVER TOWNSHIP	0.0172434978%
New Jersey	Trenton city	0.0593693863%
New Jersey	Union City city	0.0301921628%
New Jersey	UNION COUNTY	0.0504995376%
New Jersey	UNION TOWNSHIP (UNION)	0.0068939148%
New Jersey	Vineland city	0.0153391434%
New Jersey	WARREN COUNTY	0.0247162784%
New Jersey	WASHINGTON TOWNSHIP (GLOUCESTER)	0.0075784303%
New Jersey	WAYNE TOWNSHIP	0.0052901218%
New Jersey	West New York town	0.0188889964%
New Jersey	WEST ORANGE TOWNSHIP	0.0032247734%
New Jersey	WILLINGBORO TOWNSHIP	0.0064170907%
New Jersey	WINSLOW TOWNSHIP	0.0055770575%
New Jersey	WOODBIDGE TOWNSHIP	0.0113138589%
New Mexico	Alamogordo city	0.0086143002%

New Mexico	Albuquerque city	0.2328070390%
New Mexico	BERNALILLO COUNTY	0.1345914458%
New Mexico	CATRON COUNTY	0.0008951781%
New Mexico	CHAVES COUNTY	0.0075341209%
New Mexico	CIBOLA COUNTY	0.0062918290%
New Mexico	Clovis city	0.0080983289%
New Mexico	COLFAX COUNTY	0.0025972332%
New Mexico	CURRY COUNTY	0.0041020558%
New Mexico	DONA ANA COUNTY	0.0356729587%
New Mexico	EDDY COUNTY	0.0104813707%
New Mexico	Española city	0.0096690841%
New Mexico	Farmington city	0.0125612645%
New Mexico	GRANT COUNTY	0.0149790027%
New Mexico	HIDALGO COUNTY	0.0012253393%
New Mexico	Hobbs city	0.0048728685%
New Mexico	Las Cruces city	0.0247212537%
New Mexico	LEA COUNTY	0.0100613221%
New Mexico	LINCOLN COUNTY	0.0056848341%
New Mexico	LUNA COUNTY	0.0048886473%
New Mexico	MCKINLEY COUNTY	0.0090867964%
New Mexico	MORA COUNTY	0.0015194213%
New Mexico	OTERO COUNTY	0.0131542688%
New Mexico	RIO ARRIBA COUNTY	0.0298031045%
New Mexico	Rio Rancho city	0.0208662859%
New Mexico	ROOSEVELT COUNTY	0.0025071101%
New Mexico	Roswell city	0.0128307962%
New Mexico	SAN JUAN COUNTY	0.0184610988%
New Mexico	SAN MIGUEL COUNTY	0.0059946973%
New Mexico	SANDOVAL COUNTY	0.0149322457%
New Mexico	Santa Fe city	0.0403950319%
New Mexico	SANTA FE COUNTY	0.0303727923%
New Mexico	SIERRA COUNTY	0.0025705850%
New Mexico	SOCORRO COUNTY	0.0036163153%
New Mexico	TAOS COUNTY	0.0116186938%
New Mexico	TORRANCE COUNTY	0.0038387238%
New Mexico	UNION COUNTY	0.0005095410%
New Mexico	VALENCIA COUNTY	0.0177982758%
New York	Albany city	0.0244812786%
New York	ALBANY COUNTY	0.0452866721%
New York	ALLEGANY COUNTY	0.0124546461%
New York	AMHERST TOWN	0.0114003708%
New York	Amityville village	0.0022345494%
New York	Amsterdam city	0.0020672418%
New York	Auburn city	0.0065696865%
New York	BABYLON TOWN	0.0142058354%
New York	Babylon village	0.0003144989%
New York	Bellmore Fire District	0.0005730173%

New York	Bellport village	0.0000283983%
New York	BETHLEHEM TOWN	0.0016684567%
New York	Binghamton city	0.0090501772%
New York	BRIGHTON TOWN (MONROE)	0.0011248725%
New York	Brookhaven Ambulance	0.0013008029%
New York	BROOKHAVEN TOWN	0.0130080288%
New York	BROOME COUNTY	0.0615594318%
New York	Buffalo city	0.1898874228%
New York	CARMEL TOWN	0.0049149421%
New York	CATTARAUGUS COUNTY	0.0226381896%
New York	CAYUGA COUNTY	0.0184919382%
New York	Centereach Fire District	0.0013008029%
New York	Centerport Fire District	0.0007754802%
New York	CHAUTAUQUA COUNTY	0.0387489651%
New York	CHEEKTOWAGA TOWN	0.0027944667%
New York	CHEMUNG COUNTY	0.0288421079%
New York	CHENANGO COUNTY	0.0118696162%
New York	CICERO TOWN	0.0005611116%
New York	CLARENCE TOWN	0.0004000879%
New York	CLARKSTOWN TOWN	0.0066590239%
New York	CLAY TOWN	0.0009026976%
New York	CLIFTON PARK TOWN	0.0011337222%
New York	CLINTON COUNTY	0.0203827386%
New York	COLONIE TOWN	0.0041576517%
New York	COLUMBIA COUNTY	0.0168571616%
New York	CORTLAND COUNTY	0.0124303787%
New York	CORTLANDT TOWN	0.0003587274%
New York	DELAWARE COUNTY	0.0140876187%
New York	DUTCHESS COUNTY	0.0955648267%
New York	EAST HAMPTON TOWN	0.0091963243%
New York	East Hampton village	0.0020349147%
New York	East Rockaway village	0.0001110942%
New York	EASTCHESTER TOWN	0.0009332690%
New York	ERIE COUNTY	0.1821661627%
New York	Erie County Medical Center Corp.	0.0182166163%
New York	ESSEX COUNTY	0.0092711577%
New York	Farmingdale village	0.0001004555%
New York	Floral Park village	0.0012570937%
New York	FRANKLIN COUNTY	0.0115458048%
New York	Freeport village	0.0032768513%
New York	Friendship Engine & Hose Company	0.0005730173%
New York	FULTON COUNTY	0.0106580355%
New York	Garden City village	0.0025209909%
New York	GENESEE COUNTY	0.0167580826%
New York	Geneva city	0.0027002535%
New York	Great Neck village	0.0003146226%
New York	GREECE TOWN	0.0029498328%

New York	GREENBURGH TOWN	0.0020934234%
New York	GREENE COUNTY	0.0191518717%
New York	Greenport village	0.0005891541%
New York	GUILDERLAND TOWN	0.0011902365%
New York	HAMBURG TOWN	0.0020150254%
New York	HAMILTON COUNTY	0.0006309054%
New York	Hauppauge Fire District	0.0002752921%
New York	HAVERSTRAW TOWN	0.0021466870%
New York	Head of the Harbor village	0.0002640599%
New York	HEMPSTEAD TOWN	0.0057301731%
New York	Hempstead village	0.0042840265%
New York	HENRIETTA TOWN	0.0001225614%
New York	HERKIMER COUNTY	0.0136396926%
New York	Herkimer village	0.0012013111%
New York	Hicksville Water District	0.0001901164%
New York	HUNTINGTON TOWN	0.0077548015%
New York	IRONDEQUOIT TOWN	0.0018202332%
New York	Island Park village	0.0001226048%
New York	Islandia village	0.0000873128%
New York	Islip Terrace Fire District	0.0014466504%
New York	ISLIP TOWN	0.0144665044%
New York	Ithaca city	0.0055437361%
New York	JEFFERSON COUNTY	0.0277047276%
New York	Kingston city	0.0074585566%
New York	Lackawanna city	0.0015813427%
New York	Lake Grove village	0.0000415375%
New York	LANCASTER TOWN	0.0018460841%
New York	Lawrence village	0.0002096319%
New York	Levittown Fire District	0.0005730173%
New York	LEWIS COUNTY	0.0069588468%
New York	Lindenhurst village	0.0006633293%
New York	LIVINGSTON COUNTY	0.0182531580%
New York	Lloyd Harbor village	0.0010693789%
New York	Long Beach city	0.0029608340%
New York	Lynbrook village	0.0019077898%
New York	MADISON COUNTY	0.0185848803%
New York	MANLIUS TOWN	0.0011658688%
New York	Massapequa Park village	0.0000319161%
New York	Medford Volunteer Ambulance	0.0013008029%
New York	Melville Fire District	0.0007754802%
New York	Merrick Library	0.0005730173%
New York	Mill Neck village	0.0002600343%
New York	Miller Place Fire District	0.0013008029%
New York	Millerton village	0.0000491428%
New York	MONROE COUNTY	0.1035913067%
New York	MONTGOMERY COUNTY	0.0088822464%
New York	MOUNT PLEASANT TOWN	0.0007374010%

New York	Mount Sinai Fire District	0.0013008029%
New York	Mount Vernon city	0.0035627398%
New York	NASSAU COUNTY	0.3947358115%
New York	Nassau University Medical Center	0.0394735811%
New York	Nesconset Fire District	0.0002752921%
New York	New Hyde Park village	0.0000343565%
New York	New Rochelle city	0.0067831070%
New York	New York city	2.0391243641%
New York	NEWBURGH TOWN	0.0021320695%
New York	NIAGARA COUNTY	0.0590383324%
New York	Niagara Falls city	0.0232710761%
New York	Nissequogue village	0.0004327540%
New York	NORTH HEMPSTEAD TOWN	0.0053000966%
New York	North Merrick Fire District	0.0005730173%
New York	North Patchogue Fire District	0.0013008029%
New York	North Tonawanda city	0.0052725052%
New York	Northport village	0.0018039152%
New York	Ogdensburg city	0.0015685943%
New York	Old Westbury village	0.0010952482%
New York	ONEIDA COUNTY	0.0551347166%
New York	ONONDAGA COUNTY	0.0749278167%
New York	ONTARIO COUNTY	0.0306643004%
New York	ORANGE COUNTY	0.1135205421%
New York	ORANGETOWN TOWN	0.0027455611%
New York	ORLEANS COUNTY	0.0102971065%
New York	OSSINING TOWN	0.0004086920%
New York	OSWEGO COUNTY	0.0326378167%
New York	OTSEGO COUNTY	0.0162843205%
New York	OYSTER BAY TOWN	0.0019011635%
New York	Patchogue village	0.0001470760%
New York	PENFIELD TOWN	0.0000925578%
New York	PERINTON TOWN	0.0005673455%
New York	Plainview - Old Bethpage Public Library	0.0001901164%
New York	Plattsburgh city	0.0023219808%
New York	Poquott village	0.0000474707%
New York	Port Washington North village	0.0000922588%
New York	Port Washington Water District	0.0001901164%
New York	Poughkeepsie city	0.0103549637%
New York	POUGHKEEPSIE TOWN	0.0074421817%
New York	PUTNAM COUNTY	0.0242620687%
New York	RAMAPO TOWN	0.0016205784%
New York	RENSSELAER COUNTY	0.0251686715%
New York	Ridge Fire District	0.0013008029%
New York	RIVERHEAD TOWN	0.0079099321%
New York	Rochester city	0.1541423443%
New York	Rochester City School District Board of Education	0.0154142344%
New York	Rochester Public School District	0.0154142344%

New York	ROCKLAND COUNTY	0.0670450868%
New York	Rockville Centre Public Library	0.0005730173%
New York	Rome city	0.0054254726%
New York	Rosalyn Water District	0.0005300096%
New York	RYE TOWN	0.0000400910%
New York	SALINA TOWN	0.0003665532%
New York	Saltaire village	0.0001246126%
New York	SARATOGA COUNTY	0.0365433101%
New York	Saratoga Springs city	0.0049041329%
New York	Schenectady city	0.0057340584%
New York	SCHENECTADY COUNTY	0.0249907436%
New York	SCHOHARIE COUNTY	0.0067396234%
New York	SCHUYLER COUNTY	0.0051758014%
New York	SENECA COUNTY	0.0094788220%
New York	Smithtown Fire District	0.0002752921%
New York	SMITHTOWN TOWN	0.0027529208%
New York	South Farmingdale Fire District	0.0001901164%
New York	SOUTHAMPTON TOWN	0.0114660538%
New York	SOUTHOLD TOWN	0.0041215396%
New York	Southwestern Central School District	0.0000257077%
New York	Spring Valley village	0.0030346017%
New York	ST LAWRENCE COUNTY	0.0189294412%
New York	St. James Fire District	0.0000264059%
New York	STEUBEN COUNTY	0.0278742920%
New York	Stewart Manor village	0.0000627849%
New York	Stony Brook Fire District	0.0002752921%
New York	STONY POINT TOWN	0.0010213702%
New York	Suffern village	0.0007215975%
New York	SUFFOLK COUNTY	0.5445760740%
New York	SULLIVAN COUNTY	0.0489596759%
New York	Syracuse city	0.0983935247%
New York	TIOGA COUNTY	0.0136167565%
New York	TOMPKINS COUNTY	0.0245994185%
New York	TONAWANDA TOWN	0.0029582265%
New York	Troy city	0.0083487630%
New York	ULSTER COUNTY	0.0542451349%
New York	UNION TOWN	0.0012588225%
New York	Uniondale Fire District	0.0005730173%
New York	Utica city	0.0154680505%
New York	Valley Stream village	0.0003392140%
New York	Village of the Branch village	0.0001470760%
New York	WAPPINGER TOWN	0.0006286287%
New York	Wappingers Falls village	0.0009240016%
New York	WARREN COUNTY	0.0144018955%
New York	WARWICK TOWN	0.0015624839%
New York	WASHINGTON COUNTY	0.0119564713%
New York	WAYNE COUNTY	0.0256771108%

New York	WEBSTER TOWN	0.0007044543%
New York	West Hampton Dunes village	0.0001169840%
New York	West Haverstraw village	0.0001617887%
New York	West Hempstead Public Library	0.0005730173%
New York	WEST SENECA TOWN	0.0014830487%
New York	Westbury village	0.0000633077%
New York	WESTCHESTER COUNTY	0.1519519849%
New York	White Plains city	0.0068749582%
New York	WYOMING COUNTY	0.0112656274%
New York	YATES COUNTY	0.0061431564%
New York	Yonkers city	0.0644540333%
New York	YORKTOWN TOWN	0.0010849586%
North Carolina	ALAMANCE COUNTY	0.0435166745%
North Carolina	ALEXANDER COUNTY	0.0181307798%
North Carolina	ALLEGHANY COUNTY	0.0052015922%
North Carolina	ANSON COUNTY	0.0062754776%
North Carolina	Apex town	0.0015161370%
North Carolina	ASHE COUNTY	0.0120009074%
North Carolina	Asheville city	0.0085341166%
North Carolina	BEAUFORT COUNTY	0.0158896209%
North Carolina	BERTIE COUNTY	0.0048189824%
North Carolina	BLADEN COUNTY	0.0148889975%
North Carolina	BRUNSWICK COUNTY	0.0674025072%
North Carolina	BUNCOMBE COUNTY	0.0892625691%
North Carolina	BURKE COUNTY	0.0704264953%
North Carolina	Burlington city	0.0041464673%
North Carolina	CABARRUS COUNTY	0.0578675997%
North Carolina	CALDWELL COUNTY	0.0429251090%
North Carolina	CAMDEN COUNTY	0.0026404771%
North Carolina	Canton town	0.0004145158%
North Carolina	CARTERET COUNTY	0.0371050476%
North Carolina	Cary town	0.0052169014%
North Carolina	CASWELL COUNTY	0.0061285994%
North Carolina	CATAWBA COUNTY	0.0729457707%
North Carolina	Chapel Hill town	0.0030509535%
North Carolina	Charlotte city	0.0451466548%
North Carolina	CHATHAM COUNTY	0.0158598728%
North Carolina	CHEROKEE COUNTY	0.0276220162%
North Carolina	CHOWAN COUNTY	0.0038659181%
North Carolina	CLEVELAND COUNTY	0.0389290434%
North Carolina	COLUMBUS COUNTY	0.0428928650%
North Carolina	Concord city	0.0082317377%
North Carolina	Cornelius town	0.0008786234%
North Carolina	CRAVEN COUNTY	0.0443148172%
North Carolina	CUMBERLAND COUNTY	0.0942032237%
North Carolina	CURRITUCK COUNTY	0.0067596040%
North Carolina	DARE COUNTY	0.0159431566%

North Carolina	DAVIDSON COUNTY	0.0671141513%
North Carolina	DAVIE COUNTY	0.0178338850%
North Carolina	DUPLIN COUNTY	0.0133926632%
North Carolina	Durham city	0.0137668563%
North Carolina	DURHAM COUNTY	0.0649036254%
North Carolina	EDGECOMBE COUNTY	0.0130375481%
North Carolina	Fayetteville city	0.0112106464%
North Carolina	FORSYTH COUNTY	0.1087810623%
North Carolina	FRANKLIN COUNTY	0.0174745689%
North Carolina	Fuquay-Varina town	0.0007390625%
North Carolina	Garner town	0.0011424525%
North Carolina	GASTON COUNTY	0.1067778840%
North Carolina	Gastonia city	0.0093285552%
North Carolina	Goldsboro city	0.0029170032%
North Carolina	GRANVILLE COUNTY	0.0203771303%
North Carolina	GREENE COUNTY	0.0044471544%
North Carolina	Greensboro city	0.0190864164%
North Carolina	Greenville city	0.0058866059%
North Carolina	GUILFORD COUNTY	0.1218867719%
North Carolina	HALIFAX COUNTY	0.0153409872%
North Carolina	HARNETT COUNTY	0.0344775542%
North Carolina	HAYWOOD COUNTY	0.0279467540%
North Carolina	Henderson city	0.0011672029%
North Carolina	HENDERSON COUNTY	0.0483353467%
North Carolina	Hickory city	0.0034335046%
North Carolina	High Point city	0.0074705897%
North Carolina	HOKE COUNTY	0.0118544070%
North Carolina	Holly Springs town	0.0007887691%
North Carolina	Huntersville town	0.0013299106%
North Carolina	Indian Trail town	0.0003098270%
North Carolina	IREDELL COUNTY	0.0693611427%
North Carolina	JACKSON COUNTY	0.0178687014%
North Carolina	Jacksonville city	0.0034383994%
North Carolina	JOHNSTON COUNTY	0.0437061067%
North Carolina	JONES COUNTY	0.0031455190%
North Carolina	Kannapolis city	0.0029013927%
North Carolina	LEE COUNTY	0.0206730107%
North Carolina	LENOIR COUNTY	0.0197987706%
North Carolina	LINCOLN COUNTY	0.0321224741%
North Carolina	MACON COUNTY	0.0159097484%
North Carolina	MADISON COUNTY	0.0084181537%
North Carolina	MARTIN COUNTY	0.0079122489%
North Carolina	Matthews town	0.0008460605%
North Carolina	MCDOWELL COUNTY	0.0206360424%
North Carolina	MECKLENBURG COUNTY	0.1779658507%
North Carolina	MITCHELL COUNTY	0.0108562398%
North Carolina	Monroe city	0.0021096574%

North Carolina	MOORE COUNTY	0.0309652298%
North Carolina	Mooreville town	0.0034201504%
North Carolina	NASH COUNTY	0.0273660968%
North Carolina	NEW HANOVER COUNTY	0.1040177898%
North Carolina	ONslow COUNTY	0.0588817389%
North Carolina	ORANGE COUNTY	0.0340013667%
North Carolina	PAMLICO COUNTY	0.0041621998%
North Carolina	PASQUOTANK COUNTY	0.0129585962%
North Carolina	PENDER COUNTY	0.0201940716%
North Carolina	PERSON COUNTY	0.0138282370%
North Carolina	PITT COUNTY	0.0484612478%
North Carolina	POLK COUNTY	0.0090508870%
North Carolina	Raleigh city	0.0205099223%
North Carolina	RANDOLPH COUNTY	0.0512823921%
North Carolina	RICHMOND COUNTY	0.0253793757%
North Carolina	ROBESON COUNTY	0.0459588779%
North Carolina	ROCKINGHAM COUNTY	0.0445087488%
North Carolina	Rocky Mount city	0.0038764823%
North Carolina	ROWAN COUNTY	0.0771528425%
North Carolina	RUTHERFORD COUNTY	0.0312909084%
North Carolina	Salisbury city	0.0044164493%
North Carolina	SAMPSON COUNTY	0.0217579513%
North Carolina	Sanford city	0.0029090290%
North Carolina	SCOTLAND COUNTY	0.0154342754%
North Carolina	STANLY COUNTY	0.0234937435%
North Carolina	STOKES COUNTY	0.0217111610%
North Carolina	SURRY COUNTY	0.0492937792%
North Carolina	TRANSYLVANIA COUNTY	0.0170804100%
North Carolina	TYRRELL COUNTY	0.0014868651%
North Carolina	UNION COUNTY	0.0497965764%
North Carolina	VANCE COUNTY	0.0194070076%
North Carolina	WAKE COUNTY	0.1699664432%
North Carolina	Wake Forest town	0.0011795487%
North Carolina	WARREN COUNTY	0.0037818551%
North Carolina	WASHINGTON COUNTY	0.0025775134%
North Carolina	WATAUGA COUNTY	0.0149828029%
North Carolina	WAYNE COUNTY	0.0318982048%
North Carolina	WILKES COUNTY	0.0697741092%
North Carolina	Wilmington city	0.0043246782%
North Carolina	Wilson city	0.0033151000%
North Carolina	WILSON COUNTY	0.0198576773%
North Carolina	Winston-Salem city	0.0178945483%
North Carolina	YADKIN COUNTY	0.0197660415%
North Carolina	YANCEY COUNTY	0.0135164814%
North Dakota	BARNES COUNTY	0.0007250189%
North Dakota	BENSON COUNTY	0.0014716635%
North Dakota	Bismarck city	0.0149029374%

North Dakota	BURLEIGH COUNTY	0.0104659173%
North Dakota	CASS COUNTY	0.0172751005%
North Dakota	Devils Lake city	0.0006858196%
North Dakota	DICKEY COUNTY	0.0007402042%
North Dakota	DUNN COUNTY	0.0008184803%
North Dakota	EDDY COUNTY	0.0003592168%
North Dakota	Fargo city	0.0243535683%
North Dakota	FOSTER COUNTY	0.0005377036%
North Dakota	Grand Forks city	0.0136307268%
North Dakota	GRAND FORKS COUNTY	0.0100003582%
North Dakota	LA MOURE COUNTY	0.0005088275%
North Dakota	Lisbon city	0.0002598216%
North Dakota	MCKENZIE COUNTY	0.0018049544%
North Dakota	MCLEAN COUNTY	0.0019074391%
North Dakota	MERCER COUNTY	0.0015622387%
North Dakota	Minot city	0.0054730470%
North Dakota	MORTON COUNTY	0.0050203716%
North Dakota	MOUNTRAIL COUNTY	0.0019080097%
North Dakota	PEMBINA COUNTY	0.0016753470%
North Dakota	PIERCE COUNTY	0.0009735711%
North Dakota	RAMSEY COUNTY	0.0023740364%
North Dakota	RANSOM COUNTY	0.0010409868%
North Dakota	RICHLAND COUNTY	0.0035517808%
North Dakota	ROLETTE COUNTY	0.0028400018%
North Dakota	SARGENT COUNTY	0.0009988402%
North Dakota	STARK COUNTY	0.0062370536%
North Dakota	TOWNER COUNTY	0.0002283542%
North Dakota	WALSH COUNTY	0.0023385667%
North Dakota	WARD COUNTY	0.0063594775%
North Dakota	WELLS COUNTY	0.0006905845%
North Dakota	West Fargo city	0.0034866389%
North Dakota	WILLIAMS COUNTY	0.0041971682%
Ohio	ADAMS COUNTY	0.0153200960%
Ohio	Akron city	0.0388657391%
Ohio	ALLEN COUNTY	0.0180522073%
Ohio	Alliance city	0.0039231030%
Ohio	ANDERSON TOWNSHIP	0.0033558573%
Ohio	Ashland city	0.0029901445%
Ohio	ASHLAND COUNTY	0.0091049613%
Ohio	ASHTABULA COUNTY	0.0327662406%
Ohio	ATHENS COUNTY	0.0202185194%
Ohio	ATHENS TOWNSHIP (ATHENS)	0.0001139957%
Ohio	AUGLAIZE COUNTY	0.0072711025%
Ohio	Aurora city	0.0012990037%
Ohio	AUSTINTOWN TOWNSHIP	0.0039256317%
Ohio	Barberton city	0.0051346863%
Ohio	BATH TOWNSHIP (GREENE)	0.0000077373%

Ohio	Beavercreek city	0.0037209611%
Ohio	BEAVERCREEK TOWNSHIP	0.0059487133%
Ohio	BELMONT COUNTY	0.0216326581%
Ohio	Board of Education of Boardman Local Schools	0.0006212965%
Ohio	Board of Education of Liberty Local Schools	0.0005069549%
Ohio	BOARDMAN TOWNSHIP	0.0062129650%
Ohio	Boston Heights village	0.0003404989%
Ohio	BOSTON TOWNSHIP	0.0000161533%
Ohio	Bowling Green city	0.0033199713%
Ohio	Broadview Heights city	0.0010002566%
Ohio	Brooklyn Heights village	0.0004450622%
Ohio	BROWN COUNTY	0.0205239595%
Ohio	Brunswick city	0.0052812005%
Ohio	BUTLER COUNTY	0.1185871240%
Ohio	Canton city	0.0216383666%
Ohio	CARROLL COUNTY	0.0056232258%
Ohio	CHAMPAIGN COUNTY	0.0100095730%
Ohio	Cincinnati city	0.0847954344%
Ohio	CLARK COUNTY	0.0535964218%
Ohio	CLEAR CREEK TOWNSHIP	0.0038560878%
Ohio	CLERMONT COUNTY	0.0844542733%
Ohio	Cleveland city	0.0794174028%
Ohio	Cleveland Heights city	0.0037992320%
Ohio	CLINTON COUNTY	0.0176565859%
Ohio	Clinton village	0.0000501614%
Ohio	COLERAIN TOWNSHIP (HAMILTON)	0.0061662775%
Ohio	COLUMBIANA COUNTY	0.0301343420%
Ohio	Columbus city	0.1780025580%
Ohio	CONCORD TOWNSHIP (MIAMI)	0.0002128798%
Ohio	COPLEY TOWNSHIP	0.0028442913%
Ohio	COSHOCTON COUNTY	0.0083349509%
Ohio	COVENTRY TOWNSHIP	0.0004969327%
Ohio	CRAWFORD COUNTY	0.0114469299%
Ohio	CUYAHOGA COUNTY	0.2951570440%
Ohio	Cuyahoga Falls city	0.0079904553%
Ohio	DARKE COUNTY	0.0116949992%
Ohio	Dayton city	0.0588938950%
Ohio	DEERFIELD TOWNSHIP (WARREN)	0.0050784992%
Ohio	DEFIANCE COUNTY	0.0075406655%
Ohio	Delaware city	0.0050781477%
Ohio	DELAWARE COUNTY	0.0212417771%
Ohio	Dublin city	0.0041895992%
Ohio	East Cleveland city	0.0024614330%
Ohio	Elyria city	0.0116355817%
Ohio	ERIE COUNTY	0.0199903553%
Ohio	Euclid city	0.0041317221%
Ohio	Fairborn city	0.0068111418%

Ohio	Fairfield city	0.0127629510%
Ohio	FAIRFIELD COUNTY	0.0275429338%
Ohio	Fairlawn city	0.0029786199%
Ohio	FAYETTE COUNTY	0.0112680583%
Ohio	Findlay city	0.0051257309%
Ohio	Fostoria city	0.0022590869%
Ohio	Four County Board of Alcohol, Drug Addiction and Mental Health Services	0.0027067307%
Ohio	FRANKLIN COUNTY	0.2552935721%
Ohio	FRANKLIN TOWNSHIP (WARREN)	0.0001560088%
Ohio	FULTON COUNTY	0.0080715188%
Ohio	Gahanna city	0.0031934219%
Ohio	GALLIA COUNTY	0.0144324192%
Ohio	Garfield Heights city	0.0022601616%
Ohio	GEAUGA COUNTY	0.0177963450%
Ohio	Green city	0.0037382589%
Ohio	GREEN TOWNSHIP (HAMILTON)	0.0042069757%
Ohio	GREENE COUNTY	0.0399762063%
Ohio	Grove City city	0.0032331677%
Ohio	GUERNSEY COUNTY	0.0128355604%
Ohio	Hamilton city	0.0298336650%
Ohio	HAMILTON COUNTY	0.2582876005%
Ohio	HANCOCK COUNTY	0.0125947234%
Ohio	HARDIN COUNTY	0.0098609855%
Ohio	HARRISON COUNTY	0.0033989223%
Ohio	HIGHLAND COUNTY	0.0171253430%
Ohio	Hilliard city	0.0022058561%
Ohio	HOCKING COUNTY	0.0112890940%
Ohio	HOLMES COUNTY	0.0058969950%
Ohio	Huber Heights city	0.0055241133%
Ohio	Huron city	0.0013352259%
Ohio	HURON COUNTY	0.0160492200%
Ohio	Ironton city	0.0039190567%
Ohio	JACKSON COUNTY	0.0213387414%
Ohio	JACKSON TOWNSHIP (FRANKLIN)	0.0029168905%
Ohio	JACKSON TOWNSHIP (STARK)	0.0060506425%
Ohio	JEFFERSON COUNTY	0.0292078178%
Ohio	Kent city	0.0022638500%
Ohio	Kettering city	0.0149260200%
Ohio	KNOX COUNTY	0.0137404754%
Ohio	LAKE COUNTY	0.0564291504%
Ohio	Lakemore village	0.0003685550%
Ohio	Lakewood city	0.0044462622%
Ohio	Lancaster city	0.0069026237%
Ohio	LAWRENCE COUNTY	0.0234744699%
Ohio	Lebanon city	0.0038530083%
Ohio	Lexington village	0.0004111480%

Ohio	LIBERTY TOWNSHIP (BUTLER)	0.0050695489%
Ohio	LIBERTY TOWNSHIP (DELAWARE)	0.0028526833%
Ohio	LICKING COUNTY	0.0313986713%
Ohio	Lima city	0.0076189554%
Ohio	LOGAN COUNTY	0.0117818270%
Ohio	Lorain city	0.0124959650%
Ohio	LORAIN COUNTY	0.0589145831%
Ohio	LUCAS COUNTY	0.1410131591%
Ohio	Lucas County Children Services Board	0.0141013159%
Ohio	Lyndhurst city	0.0014941111%
Ohio	Macedonia city	0.0023244031%
Ohio	MADISON COUNTY	0.0113026082%
Ohio	MAHONING COUNTY	0.0705692694%
Ohio	Mansfield city	0.0094402770%
Ohio	Marietta city	0.0037617980%
Ohio	Marion city	0.0110108573%
Ohio	MARION COUNTY	0.0148820859%
Ohio	MARION TOWNSHIP (MARION)	0.0023219175%
Ohio	Mason city	0.0066621952%
Ohio	Massillon city	0.0052702519%
Ohio	Mayfield Heights city	0.0020292658%
Ohio	MEDINA COUNTY	0.0345152993%
Ohio	Medina County (Prosecuting Attorney)	0.0034515300%
Ohio	MEIGS COUNTY	0.0087617891%
Ohio	Mental Health & Recovery Services Board of Allen, Auglaize, and Hardin Counties	0.0035184295%
Ohio	Mental Health & Recovery Services Board of Lucas County	0.0141013159%
Ohio	Mentor city	0.0110053773%
Ohio	MERCER COUNTY	0.0073015351%
Ohio	MIAMI COUNTY	0.0254860421%
Ohio	MIAMI TOWNSHIP (CLERMONT)	0.0096490713%
Ohio	MIAMI TOWNSHIP (MONTGOMERY)	0.0059748421%
Ohio	Middletown city	0.0256980337%
Ohio	MIFFLIN TOWNSHIP (FRANKLIN)	0.0040388484%
Ohio	Mogadore village	0.0004746510%
Ohio	MONROE COUNTY	0.0033882528%
Ohio	MONTGOMERY COUNTY	0.2277795699%
Ohio	Montgomery County (Prosecuting Attorney)	0.0227779570%
Ohio	MORROW COUNTY	0.0096710625%
Ohio	Munroe Falls city	0.0006384885%
Ohio	MUSKINGUM COUNTY	0.0228768209%
Ohio	New Franklin city	0.0012961056%
Ohio	Newark city	0.0078408806%
Ohio	Newburgh Heights village	0.0001887240%
Ohio	NOBLE COUNTY	0.0043550823%
Ohio	North Olmsted city	0.0017636932%

Ohio	North Ridgeville city	0.0048504507%
Ohio	North Royalton city	0.0021627493%
Ohio	Norton city	0.0016511528%
Ohio	Norwalk city	0.0029635564%
Ohio	NORWICH TOWNSHIP (FRANKLIN)	0.0038892991%
Ohio	Olmsted Falls city	0.0005130239%
Ohio	ORANGE TOWNSHIP (DELAWARE)	0.0023444326%
Ohio	OTTAWA COUNTY	0.0105544329%
Ohio	PAINESVILLE TOWNSHIP	0.0014741551%
Ohio	Parma city	0.0068059270%
Ohio	Parma Heights city	0.0014383478%
Ohio	Peninsula village	0.0002223236%
Ohio	PERRY COUNTY	0.0104991530%
Ohio	PICKAWAY COUNTY	0.0041198041%
Ohio	PIKE COUNTY	0.0135493723%
Ohio	PLAIN TOWNSHIP (STARK)	0.0020465598%
Ohio	PORTAGE COUNTY	0.0405195906%
Ohio	Portage County (County Prosecutor)	0.0040519591%
Ohio	Portsmouth city	0.0098515862%
Ohio	PREBLE COUNTY	0.0135272720%
Ohio	PUTNAM COUNTY	0.0060554843%
Ohio	Ravenna city	0.0009639506%
Ohio	Reynoldsburg city	0.0030747011%
Ohio	Richfield village	0.0017637071%
Ohio	RICHLAND COUNTY	0.0328808403%
Ohio	Richland County Children's Services	0.0032880840%
Ohio	ROSS COUNTY	0.0445883996%
Ohio	Sandusky city	0.0055631358%
Ohio	SANDUSKY COUNTY	0.0135530658%
Ohio	SCIOTO COUNTY	0.0414666988%
Ohio	SENECA COUNTY	0.0123550436%
Ohio	Seven Hills city	0.0009197474%
Ohio	SHELBY COUNTY	0.0114757994%
Ohio	Silver Lake village	0.0003842832%
Ohio	Springfield city	0.0208876701%
Ohio	SPRINGFIELD TOWNSHIP (HAMILTON)	0.0046485550%
Ohio	SPRINGFIELD TOWNSHIP (SUMMIT)	0.0020714730%
Ohio	St. Marys city	0.0012399909%
Ohio	STARK COUNTY	0.0675504445%
Ohio	Stow city	0.0065094345%
Ohio	Strongsville city	0.0032611146%
Ohio	SUMMIT COUNTY	0.1453381159%
Ohio	Summit County Public Health District	0.0145338116%
Ohio	SYLVANIA TOWNSHIP	0.0055041040%
Ohio	Tallmadge city	0.0025613486%
Ohio	Toledo city	0.0449770653%
Ohio	TRUMBULL COUNTY	0.0891081395%

Ohio	TUSCARAWAS COUNTY	0.0164146016%
Ohio	Tuscarawas County (Prosecuting Attorney)	0.0016414602%
Ohio	UNION COUNTY	0.0132411141%
Ohio	UNION TOWNSHIP (CLERMONT)	0.0140489746%
Ohio	Upper Arlington city	0.0052857683%
Ohio	Valley Fire District Ohio	0.0000238477%
Ohio	Van Wert city	0.0023323129%
Ohio	VAN WERT COUNTY	0.0049509741%
Ohio	VINTON COUNTY	0.0048081964%
Ohio	VIOLET TOWNSHIP	0.0027426500%
Ohio	Warren city	0.0155257740%
Ohio	WARREN COUNTY	0.0463289939%
Ohio	Warrensville Heights city	0.0015929166%
Ohio	WASHINGTON COUNTY	0.0146676225%
Ohio	WASHINGTON TOWNSHIP (FRANKLIN)	0.0054043305%
Ohio	WASHINGTON TOWNSHIP (MONTGOMERY)	0.0058056286%
Ohio	WAYNE COUNTY	0.0099574944%
Ohio	WEST CHESTER TOWNSHIP	0.0164828057%
Ohio	Westerville city	0.0093613819%
Ohio	Westlake city	0.0020757933%
Ohio	Wickliffe city	0.0023957627%
Ohio	WILLIAMS COUNTY	0.0066486975%
Ohio	WOOD COUNTY	0.0265416762%
Ohio	WYANDOT COUNTY	0.0042303270%
Ohio	Youngstown city	0.0253687626%
Oklahoma	Ada city	0.0149300659%
Oklahoma	Altus city	0.0010614923%
Oklahoma	Anadarko city	0.0037142285%
Oklahoma	Atoka city	0.0011711951%
Oklahoma	ATOKA COUNTY	0.0034271075%
Oklahoma	Bartlesville city	0.0129940872%
Oklahoma	BECKHAM COUNTY	0.0034437622%
Oklahoma	Bethany city	0.0042352276%
Oklahoma	Broken Arrow city	0.0331076032%
Oklahoma	BRYAN COUNTY	0.0054887675%
Oklahoma	Burns Flat town	0.0005081126%
Oklahoma	CADDO COUNTY	0.0049655032%
Oklahoma	CANADIAN COUNTY	0.0086540204%
Oklahoma	CARTER COUNTY	0.0086191907%
Oklahoma	CHEROKEE COUNTY	0.0008519546%
Oklahoma	CHOCTAW COUNTY	0.0037767547%
Oklahoma	CIMARRON COUNTY	0.0006101181%
Oklahoma	CLEVELAND COUNTY	0.0039608812%
Oklahoma	COAL COUNTY	0.0015123671%
Oklahoma	Collinsville city	0.0021398821%
Oklahoma	COMANCHE COUNTY	0.0352972040%
Oklahoma	CRAIG COUNTY	0.0018468884%

Oklahoma	CREEK COUNTY	0.0141965576%
Oklahoma	CUSTER COUNTY	0.0034119816%
Oklahoma	DELAWARE COUNTY	0.0036226879%
Oklahoma	DEWEY COUNTY	0.0002150960%
Oklahoma	Edmond city	0.0249358592%
Oklahoma	El Reno city	0.0035042616%
Oklahoma	Elk City city	0.0061205001%
Oklahoma	Enid city	0.0126119990%
Oklahoma	Fort Cobb town	0.0000269257%
Oklahoma	GARFIELD COUNTY	0.0039719231%
Oklahoma	GARVIN COUNTY	0.0015505142%
Oklahoma	GRADY COUNTY	0.0167222545%
Oklahoma	GREER COUNTY	0.0006347715%
Oklahoma	Guthrie city	0.0031669252%
Oklahoma	HARMON COUNTY	0.0004381317%
Oklahoma	HARPER COUNTY	0.0006769466%
Oklahoma	HASKELL COUNTY	0.0023861069%
Oklahoma	HUGHES COUNTY	0.0017621793%
Oklahoma	JACKSON COUNTY	0.0081648694%
Oklahoma	JEFFERSON COUNTY	0.0029511101%
Oklahoma	Jenks city	0.0030815586%
Oklahoma	JOHNSTON COUNTY	0.0029689505%
Oklahoma	KAY COUNTY	0.0051816457%
Oklahoma	KIOWA COUNTY	0.0018184439%
Oklahoma	LATIMER COUNTY	0.0050500443%
Oklahoma	Lawton city	0.0056516772%
Oklahoma	LE FLORE COUNTY	0.0140428610%
Oklahoma	LINCOLN COUNTY	0.0038331256%
Oklahoma	LOGAN COUNTY	0.0080800841%
Oklahoma	LOVE COUNTY	0.0015895369%
Oklahoma	MAJOR COUNTY	0.0001921537%
Oklahoma	MAYES COUNTY	0.0097957273%
Oklahoma	MCCLAIN COUNTY	0.0040755550%
Oklahoma	MCCURTAIN COUNTY	0.0073264774%
Oklahoma	Midwest City city	0.0233083862%
Oklahoma	Moore city	0.0043226857%
Oklahoma	Muskogee city	0.0427190289%
Oklahoma	MUSKOGEE COUNTY	0.0021963261%
Oklahoma	Mustang city	0.0028235870%
Oklahoma	NOBLE COUNTY	0.0003913889%
Oklahoma	Norman city	0.0753906837%
Oklahoma	NOWATA COUNTY	0.0009697737%
Oklahoma	OKFUSKEE COUNTY	0.0021521916%
Oklahoma	Oklahoma City city	0.2448029611%
Oklahoma	OKLAHOMA COUNTY	0.0488835257%
Oklahoma	OKMULGEE COUNTY	0.0033246010%
Oklahoma	OSAGE COUNTY	0.0049034291%

Oklahoma	OTTAWA COUNTY	0.0029625640%
Oklahoma	Owasso city	0.0127209379%
Oklahoma	PAWNEE COUNTY	0.0042655153%
Oklahoma	PAYNE COUNTY	0.0059419103%
Oklahoma	PITTSBURG COUNTY	0.0017175811%
Oklahoma	Ponca City city	0.0074105103%
Oklahoma	PONTOTOC COUNTY	0.0049901091%
Oklahoma	POTTAWATOMIE COUNTY	0.0102240618%
Oklahoma	ROGER MILLS COUNTY	0.0007119283%
Oklahoma	ROGERS COUNTY	0.0149830920%
Oklahoma	Seminole city	0.0037783295%
Oklahoma	SEMINOLE COUNTY	0.0047656508%
Oklahoma	SEQUOYAH COUNTY	0.0207445925%
Oklahoma	Shawnee city	0.0232278214%
Oklahoma	STEPHENS COUNTY	0.0088097310%
Oklahoma	Stillwater city	0.0144032716%
Oklahoma	TEXAS COUNTY	0.0062041124%
Oklahoma	TILLMAN COUNTY	0.0015381703%
Oklahoma	Tulsa city	0.2021684647%
Oklahoma	TULSA COUNTY	0.0881253194%
Oklahoma	WAGONER COUNTY	0.0085559223%
Oklahoma	WASHINGTON COUNTY	0.0056362355%
Oklahoma	WOODS COUNTY	0.0006274159%
Oklahoma	WOODWARD COUNTY	0.0028989797%
Oklahoma	Yukon city	0.0052940672%
Oregon	Albany city	0.0175780787%
Oregon	Beaverton city	0.0147460893%
Oregon	Bend city	0.0143418766%
Oregon	BENTON COUNTY	0.0149267139%
Oregon	CLACKAMAS COUNTY	0.1166718999%
Oregon	CLATSOP COUNTY	0.0118381929%
Oregon	COLUMBIA COUNTY	0.0113045276%
Oregon	COOS COUNTY	0.0182183310%
Oregon	Corvallis city	0.0100746206%
Oregon	CURRY COUNTY	0.0079629003%
Oregon	DESCHUTES COUNTY	0.0341749384%
Oregon	DOUGLAS COUNTY	0.0344796516%
Oregon	Eugene city	0.0419328988%
Oregon	Grants Pass city	0.0125028259%
Oregon	Gresham city	0.0149317758%
Oregon	Hillsboro city	0.0229073477%
Oregon	JACKSON COUNTY	0.0582333021%
Oregon	JOSEPHINE COUNTY	0.0247987246%
Oregon	Keizer city	0.0029106782%
Oregon	KLAMATH COUNTY	0.0183129541%
Oregon	Lake Oswego city	0.0105309124%
Oregon	LANE COUNTY	0.0924327426%

Oregon	LINCOLN COUNTY	0.0189658189%
Oregon	LINN COUNTY	0.0255281567%
Oregon	MALHEUR COUNTY	0.0067068046%
Oregon	MARION COUNTY	0.0601327389%
Oregon	McMinnville city	0.0072952183%
Oregon	Medford city	0.0236017570%
Oregon	MULTNOMAH COUNTY	0.2113091854%
Oregon	Oregon City city	0.0041992682%
Oregon	POLK COUNTY	0.0106552417%
Oregon	Portland city	0.1256522679%
Oregon	Redmond city	0.0023544581%
Oregon	Salem city	0.0462265406%
Oregon	Springfield city	0.0177190345%
Oregon	Tigard city	0.0076692489%
Oregon	UMATILLA COUNTY	0.0122833770%
Oregon	WASHINGTON COUNTY	0.1087808605%
Oregon	YAMHILL COUNTY	0.0203492214%
Pennsylvania	ABINGTON TOWNSHIP	0.0087710959%
Pennsylvania	ADAMS COUNTY	0.0228432371%
Pennsylvania	Aliquippa city	0.0006442087%
Pennsylvania	ALLEGHENY COUNTY	0.4292026219%
Pennsylvania	Allegheny County (District Attorney)	0.0429202622%
Pennsylvania	Allentown city	0.0159128597%
Pennsylvania	Altoona city	0.0067695384%
Pennsylvania	ARMSTRONG COUNTY	0.0306042780%
Pennsylvania	BEAVER COUNTY	0.0633630825%
Pennsylvania	Beaver County (District Attorney)	0.0063363083%
Pennsylvania	BEDFORD COUNTY	0.0134398592%
Pennsylvania	BENSALEM TOWNSHIP	0.0155347718%
Pennsylvania	BERKS COUNTY	0.0810179050%
Pennsylvania	Berks County (District Attorney)	0.0081017905%
Pennsylvania	Bethel Park municipality	0.0026500993%
Pennsylvania	Bethlehem city	0.0074360022%
Pennsylvania	BLAIR COUNTY	0.0435841647%
Pennsylvania	BRADFORD COUNTY	0.0163505194%
Pennsylvania	BRISTOL TOWNSHIP	0.0083469203%
Pennsylvania	BUCKS COUNTY	0.1846677718%
Pennsylvania	Bucks County (District Attorney)	0.0184667771%
Pennsylvania	BUTLER COUNTY	0.0601948059%
Pennsylvania	Butler County (District Attorney)	0.0060194806%
Pennsylvania	CAMBRIA COUNTY	0.1116023780%
Pennsylvania	CARBON COUNTY	0.0213788634%
Pennsylvania	CENTRE COUNTY	0.0274994609%
Pennsylvania	CHELTENHAM TOWNSHIP	0.0054406582%
Pennsylvania	Chester city	0.0095745610%
Pennsylvania	CHESTER COUNTY	0.1045553157%
Pennsylvania	Chester County (District Attorney)	0.0104555315%

Pennsylvania	CLARION COUNTY	0.0095796154%
Pennsylvania	CLEARFIELD COUNTY	0.0197803763%
Pennsylvania	Clearfield County (District Attorney)	0.0019780377%
Pennsylvania	CLINTON COUNTY	0.0100620877%
Pennsylvania	Coatesville city	0.0020089424%
Pennsylvania	COLUMBIA COUNTY	0.0142928667%
Pennsylvania	CRANBERRY TOWNSHIP (BUTLER)	0.0031796435%
Pennsylvania	CRAWFORD COUNTY	0.0317332594%
Pennsylvania	CUMBERLAND COUNTY	0.0588881131%
Pennsylvania	DAUPHIN COUNTY	0.0666964816%
Pennsylvania	Dauphin County (District Attorney)	0.0066696482%
Pennsylvania	DELAWARE COUNTY	0.2065103930%
Pennsylvania	Delaware County (District Attorney)	0.0206510393%
Pennsylvania	Edwardsville borough	0.0009693958%
Pennsylvania	Erie city	0.0092951130%
Pennsylvania	ERIE COUNTY	0.0818307055%
Pennsylvania	Erie County (District Attorney)	0.0081830706%
Pennsylvania	Exeter borough	0.0004169511%
Pennsylvania	FAIRVIEW TOWNSHIP (LUZERNE)	0.0003093966%
Pennsylvania	FALLS TOWNSHIP (BUCKS)	0.0055953330%
Pennsylvania	FAYETTE COUNTY	0.0698054641%
Pennsylvania	Forty Fort borough	0.0005349835%
Pennsylvania	FRANKLIN COUNTY	0.0334897568%
Pennsylvania	GREENE COUNTY	0.0148863254%
Pennsylvania	HAMPDEN TOWNSHIP	0.0017601079%
Pennsylvania	HANOVER TOWNSHIP (LUZERNE)	0.0012536484%
Pennsylvania	Harrisburg city	0.0065728135%
Pennsylvania	HAVERFORD TOWNSHIP	0.0072067976%
Pennsylvania	Hazleton city	0.0046723736%
Pennsylvania	HEMPFIELD TOWNSHIP (WESTMORELAND)	0.0006132986%
Pennsylvania	HUNTINGDON COUNTY	0.0092282360%
Pennsylvania	INDIANA COUNTY	0.0333126497%
Pennsylvania	JEFFERSON COUNTY	0.0130118234%
Pennsylvania	Kingston borough	0.0029584717%
Pennsylvania	LACKAWANNA COUNTY	0.0701247933%
Pennsylvania	Lancaster city	0.0107860217%
Pennsylvania	LANCASTER COUNTY	0.1023540897%
Pennsylvania	LAWRENCE COUNTY	0.0438066164%
Pennsylvania	Lawrence County (District Attorney)	0.0043806616%
Pennsylvania	LEBANON COUNTY	0.0315668461%
Pennsylvania	LEHIGH COUNTY	0.0814239814%
Pennsylvania	Lehigh County (District Attorney)	0.0081423981%
Pennsylvania	Lock Haven city	0.0016114657%
Pennsylvania	LOWER MACUNGIE TOWNSHIP	0.0002417307%
Pennsylvania	LOWER MAKEFIELD TOWNSHIP	0.0025505605%
Pennsylvania	LOWER MERION TOWNSHIP	0.0123419857%
Pennsylvania	LOWER PAXTON TOWNSHIP	0.0013426404%

Pennsylvania	LOWER SOUTHAMPTON TOWNSHIP	0.0034807529%
Pennsylvania	LUZERNE COUNTY	0.0819362431%
Pennsylvania	LYCOMING COUNTY	0.0234877583%
Pennsylvania	MAHONING TOWNSHIP (LAWRENCE)	0.0001779731%
Pennsylvania	MANHEIM TOWNSHIP (LANCASTER)	0.0034937954%
Pennsylvania	MCKEAN COUNTY	0.0107854004%
Pennsylvania	MERCER COUNTY	0.0315751321%
Pennsylvania	MIDDLETOWN TOWNSHIP (BUCKS)	0.0062733555%
Pennsylvania	MIFFLIN COUNTY	0.0098080080%
Pennsylvania	MILLCREEK TOWNSHIP (ERIE)	0.0030689394%
Pennsylvania	MONROE COUNTY	0.0472636029%
Pennsylvania	MONTGOMERY COUNTY	0.1992579203%
Pennsylvania	Morrisville borough	0.0010334910%
Pennsylvania	MOUNT LEBANON TOWNSHIP	0.0046981931%
Pennsylvania	Nanticoke city	0.0036883117%
Pennsylvania	New Castle city	0.0077173415%
Pennsylvania	NEWTOWN TOWNSHIP (BUCKS)	0.0028670381%
Pennsylvania	Norristown borough	0.0046550537%
Pennsylvania	NORTH HUNTINGDON TOWNSHIP	0.0031716289%
Pennsylvania	NORTHAMPTON COUNTY	0.0673423647%
Pennsylvania	Northampton County (District Attorney)	0.0067342365%
Pennsylvania	NORTHAMPTON TOWNSHIP (BUCKS)	0.0037040599%
Pennsylvania	NORTHUMBERLAND COUNTY	0.0275053597%
Pennsylvania	PENN HILLS TOWNSHIP	0.0040166942%
Pennsylvania	PERRY COUNTY	0.0130040391%
Pennsylvania	Philadelphia city	0.7879887961%
Pennsylvania	Philadelphia City and County (District Attorney)	0.0787988796%
Pennsylvania	PIKE COUNTY	0.0191249394%
Pennsylvania	Pittsburgh city	0.0951339276%
Pennsylvania	PLAINS TOWNSHIP	0.0017851397%
Pennsylvania	RADNOR TOWNSHIP	0.0032490718%
Pennsylvania	Reading city	0.0158735080%
Pennsylvania	RIDLEY TOWNSHIP	0.0018425002%
Pennsylvania	ROSS TOWNSHIP (ALLEGHENY)	0.0026552923%
Pennsylvania	SCHUYLKILL COUNTY	0.0474056719%
Pennsylvania	Scranton city	0.0222775583%
Pennsylvania	SNYDER COUNTY	0.0062484937%
Pennsylvania	SOMERSET COUNTY	0.0220569968%
Pennsylvania	State College borough	0.0043498839%
Pennsylvania	Sugar Notch borough	0.0000565716%
Pennsylvania	SUSQUEHANNA COUNTY	0.0128109510%
Pennsylvania	TIOGA COUNTY	0.0109219301%
Pennsylvania	UNION COUNTY	0.0076918803%
Pennsylvania	UNION TOWNSHIP (LAWRENCE)	0.0005010336%
Pennsylvania	UPPER DARBY TOWNSHIP	0.0133295687%
Pennsylvania	UPPER MERION TOWNSHIP	0.0056348163%
Pennsylvania	VENANGO COUNTY	0.0169540132%

Pennsylvania	Wampum borough	0.0000677070%
Pennsylvania	WARMINSTER TOWNSHIP	0.0039901557%
Pennsylvania	WARREN COUNTY	0.0070600795%
Pennsylvania	WARRINGTON TOWNSHIP (BUCKS)	0.0021905345%
Pennsylvania	WASHINGTON COUNTY	0.0731185564%
Pennsylvania	WAYNE COUNTY	0.0200238911%
Pennsylvania	WEST NORRITON TOWNSHIP	0.0017171830%
Pennsylvania	West Pittston borough	0.0004637457%
Pennsylvania	WESTMORELAND COUNTY	0.1536107893%
Pennsylvania	Westmoreland County (District Attorney)	0.0153610789%
Pennsylvania	WILKES BARRE TOWNSHIP	0.0011069822%
Pennsylvania	Wilkes-Barre city	0.0151380695%
Pennsylvania	WRIGHT TOWNSHIP	0.0005119360%
Pennsylvania	Wyoming borough	0.0003631745%
Pennsylvania	WYOMING COUNTY	0.0092002994%
Pennsylvania	Wyoming County (District Attorney)	0.0009200300%
Pennsylvania	York city	0.0071236151%
Pennsylvania	YORK COUNTY	0.1053378129%
Puerto Rico	ADJUNTAS	0.0035331568%
Puerto Rico	AGUADA	0.0073048947%
Puerto Rico	AGUADILLA	0.0127744805%
Puerto Rico	AIBONITO	0.0062934209%
Puerto Rico	ANASCO	0.0039930945%
Puerto Rico	ARECIBO	0.0103381215%
Puerto Rico	ARROYO	0.0162819888%
Puerto Rico	BARCELONETA	0.0045611360%
Puerto Rico	BARRANQUITAS	0.0056669422%
Puerto Rico	BAYAMON	0.0452924726%
Puerto Rico	CABO ROJO	0.0091489249%
Puerto Rico	CAGUAS	0.0372571144%
Puerto Rico	CAMUY	0.0061352465%
Puerto Rico	CANOVANAS	0.0084775781%
Puerto Rico	CAROLINA	0.0341798456%
Puerto Rico	CATANO	0.0060187663%
Puerto Rico	CAYEY	0.0107505780%
Puerto Rico	CEIBA	0.0022903749%
Puerto Rico	CIDRA	0.0092285034%
Puerto Rico	COAMO	0.0078838049%
Puerto Rico	COMERIO	0.0041658485%
Puerto Rico	COROZAL	0.0067959978%
Puerto Rico	DORADO	0.0070930677%
Puerto Rico	FAJARDO	0.0087788223%
Puerto Rico	GUANICA	0.0033759333%
Puerto Rico	GUAYAMA	0.0105107289%
Puerto Rico	GUAYANILLA	0.0038639168%
Puerto Rico	GUAYNABO	0.0183328296%
Puerto Rico	GURABO	0.0078011536%

Puerto Rico	HATILLO	0.0083637269%
Puerto Rico	HORMIGUEROS	0.0031334989%
Puerto Rico	HUMACAO	0.0148882023%
Puerto Rico	ISABELA	0.0079566098%
Puerto Rico	JAYUYA	0.0029709540%
Puerto Rico	JUANA DIAZ	0.0135837340%
Puerto Rico	JUNCOS	0.0075460632%
Puerto Rico	LARES	0.0054178727%
Puerto Rico	LAS MARIAS	0.0018071819%
Puerto Rico	LAS PIEDRAS	0.0066735244%
Puerto Rico	LOIZA	0.0063027603%
Puerto Rico	MANATI	0.0109574539%
Puerto Rico	MARICAO	0.0010370609%
Puerto Rico	MAYAGUEZ	0.0216523624%
Puerto Rico	MOCA	0.0074325766%
Puerto Rico	MOROVIS	0.0060711252%
Puerto Rico	OROCOVIS	0.0041190230%
Puerto Rico	PENUELAS	0.0045723336%
Puerto Rico	PONCE	0.0409282433%
Puerto Rico	QUEBRADILLAS	0.0048122837%
Puerto Rico	RINCON	0.0028522567%
Puerto Rico	RIO GRANDE	0.0102750780%
Puerto Rico	SABANA GRANDE	0.0044476770%
Puerto Rico	SALINAS	0.0063802961%
Puerto Rico	SAN GERMAN	0.0078394718%
Puerto Rico	SAN JUAN	0.1091178058%
Puerto Rico	SAN LORENZO	0.0081618296%
Puerto Rico	SAN SEBASTIAN	0.0072920704%
Puerto Rico	SANTA ISABEL	0.0041197620%
Puerto Rico	TOA ALTA	0.0138788385%
Puerto Rico	TOA BAJA	0.0172242734%
Puerto Rico	TRUJILLO ALTO	0.0151309935%
Puerto Rico	VEGA ALTA	0.0073837025%
Puerto Rico	VEGA BAJA	0.0133519524%
Puerto Rico	ISLA DE VIEQUES	0.0015650486%
Puerto Rico	VILLALBA	0.0044094559%
Puerto Rico	YABUCOA	0.0069920447%
Puerto Rico	YAUCO	0.0090004087%
Rhode Island	BARRINGTON TOWN	0.0114360124%
Rhode Island	BRISTOL TOWN	0.0053807012%
Rhode Island	BURRILLVILLE TOWN	0.0065989396%
Rhode Island	Central Falls city	0.0045482365%
Rhode Island	CHARLESTOWN TOWN	0.0029274810%
Rhode Island	COVENTRY TOWN	0.0178432113%
Rhode Island	Cranston city	0.0392144578%
Rhode Island	CUMBERLAND TOWN	0.0123018796%
Rhode Island	EAST GREENWICH TOWN	0.0086850359%

Rhode Island	East Providence city	0.0215030420%
Rhode Island	FOSTER TOWN	0.0012375571%
Rhode Island	GLOCESTER TOWN	0.0042304643%
Rhode Island	HOPKINTON TOWN	0.0035291734%
Rhode Island	JAMESTOWN TOWN	0.0020983573%
Rhode Island	JOHNSTON TOWN	0.0153630202%
Rhode Island	MIDDLETOWN TOWN	0.0064027438%
Rhode Island	NARRAGANSETT TOWN	0.0063444136%
Rhode Island	Newport city	0.0116044547%
Rhode Island	NORTH KINGSTOWN TOWN	0.0131762271%
Rhode Island	NORTH PROVIDENCE TOWN	0.0125824161%
Rhode Island	Pawtucket city	0.0296594569%
Rhode Island	PORTSMOUTH TOWN	0.0063679341%
Rhode Island	Providence city	0.1068287858%
Rhode Island	RICHMOND TOWN	0.0004071073%
Rhode Island	SCITUATE TOWN	0.0050956626%
Rhode Island	SMITHFIELD TOWN	0.0088128190%
Rhode Island	SOUTH KINGSTOWN TOWN	0.0115763284%
Rhode Island	WARREN TOWN	0.0006931632%
Rhode Island	Warwick city	0.0494313452%
Rhode Island	WEST GREENWICH TOWN	0.0035325187%
Rhode Island	WEST WARWICK TOWN	0.0150354896%
Rhode Island	WESTERLY TOWN	0.0100116235%
Rhode Island	Woonsocket city	0.0192622616%
South Carolina	ABBEVILLE COUNTY	0.0040863353%
South Carolina	Aiken city	0.0134340132%
South Carolina	AIKEN COUNTY	0.0416590259%
South Carolina	ALLENDALE COUNTY	0.0013566161%
South Carolina	ANDERSON COUNTY	0.0500432034%
South Carolina	BAMBERG COUNTY	0.0023874279%
South Carolina	BARNWELL COUNTY	0.0053416201%
South Carolina	BEAUFORT COUNTY	0.0400232509%
South Carolina	BERKELEY COUNTY	0.0349146396%
South Carolina	CALHOUN COUNTY	0.0027912518%
South Carolina	Charleston city	0.0394283688%
South Carolina	CHARLESTON COUNTY	0.0596294645%
South Carolina	CHEROKEE COUNTY	0.0158837876%
South Carolina	Chester city	0.0022274079%
South Carolina	CHESTER COUNTY	0.0063188578%
South Carolina	CHESTERFIELD COUNTY	0.0107008861%
South Carolina	CLARENDON COUNTY	0.0079139515%
South Carolina	COLLETON COUNTY	0.0118085308%
South Carolina	Columbia city	0.0409944426%
South Carolina	DARLINGTON COUNTY	0.0183750263%
South Carolina	DILLON COUNTY	0.0082235462%
South Carolina	DORCHESTER COUNTY	0.0263051255%
South Carolina	EDGEFIELD COUNTY	0.0050689081%

South Carolina	FAIRFIELD COUNTY	0.0053358722%
South Carolina	Florence city	0.0172515189%
South Carolina	FLORENCE COUNTY	0.0339305155%
South Carolina	Georgetown city	0.0045012421%
South Carolina	GEORGETOWN COUNTY	0.0198039157%
South Carolina	Goose Creek city	0.0093814540%
South Carolina	Greenville city	0.0389164244%
South Carolina	GREENVILLE COUNTY	0.1208535071%
South Carolina	GREENWOOD COUNTY	0.0228902421%
South Carolina	Greer city	0.0095819676%
South Carolina	HAMPTON COUNTY	0.0042922015%
South Carolina	Hilton Head Island town	0.0039830195%
South Carolina	HORRY COUNTY	0.0860864416%
South Carolina	JASPER COUNTY	0.0053955378%
South Carolina	KERSHAW COUNTY	0.0178454726%
South Carolina	Kershaw County Hospital Board	0.0017845473%
South Carolina	Kershaw County School Board	0.0017845473%
South Carolina	LANCASTER COUNTY	0.0206549991%
South Carolina	LAURENS COUNTY	0.0168449188%
South Carolina	LEE COUNTY	0.0031626628%
South Carolina	LEXINGTON COUNTY	0.0724093575%
South Carolina	MARION COUNTY	0.0075835143%
South Carolina	MARLBORO COUNTY	0.0058050215%
South Carolina	MCCORMICK COUNTY	0.0020366743%
South Carolina	Mount Pleasant town	0.0098566067%
South Carolina	Myrtle Beach city	0.0326820656%
South Carolina	NEWBERRY COUNTY	0.0095893562%
South Carolina	North Charleston city	0.0304245436%
South Carolina	OCONEE COUNTY	0.0340538789%
South Carolina	Orangeburg city	0.0008037419%
South Carolina	ORANGEBURG COUNTY	0.0244621769%
South Carolina	PICKENS COUNTY	0.0412789000%
South Carolina	RICHLAND COUNTY	0.0664999980%
South Carolina	Rock Hill city	0.0224871953%
South Carolina	SALUDA COUNTY	0.0036277563%
South Carolina	Spartanburg city	0.0203794361%
South Carolina	SPARTANBURG COUNTY	0.1013026273%
South Carolina	Summerville town	0.0110481643%
South Carolina	Sumter city	0.0092393106%
South Carolina	SUMTER COUNTY	0.0161923542%
South Carolina	UNION COUNTY	0.0075012436%
South Carolina	WILLIAMSBURG COUNTY	0.0067966487%
South Carolina	YORK COUNTY	0.0401437617%
South Dakota	BROOKINGS COUNTY	0.0005805756%
South Dakota	BROWN COUNTY	0.0036604310%
South Dakota	LINCOLN COUNTY	0.0018606657%
South Dakota	MINNEHAHA COUNTY	0.0259510276%

South Dakota	PENNINGTON COUNTY	0.0174851785%
South Dakota	Rapid City city	0.0153367043%
South Dakota	Sioux Falls city	0.0478318383%
Tennessee	Alexandria town	0.0000835477%
Tennessee	Algood city	0.0000979986%
Tennessee	ANDERSON COUNTY	0.0306280850%
Tennessee	Ardmore city	0.0000801123%
Tennessee	Arlington town	0.0001094480%
Tennessee	Auburntown town	0.0000059384%
Tennessee	Bartlett city	0.0021866704%
Tennessee	Baxter town	0.0000148822%
Tennessee	BEDFORD COUNTY	0.0157822510%
Tennessee	Bell Buckle town	0.0000078647%
Tennessee	BLEDSON COUNTY	0.0041242355%
Tennessee	BLOUNT COUNTY	0.0526267612%
Tennessee	BRADLEY COUNTY	0.0311745501%
Tennessee	Brentwood city	0.0014313436%
Tennessee	Byrdstown town	0.0000342036%
Tennessee	CAMPBELL COUNTY	0.0436048552%
Tennessee	CANNON COUNTY	0.0093289419%
Tennessee	CARTER COUNTY	0.0172919320%
Tennessee	Celina city	0.0008315349%
Tennessee	Centertown town	0.0000039556%
Tennessee	Centerville town	0.0003478095%
Tennessee	Chapel Hill town	0.0001305053%
Tennessee	Chattanooga city	0.0149095213%
Tennessee	CHEATHAM COUNTY	0.0231515676%
Tennessee	CLAIBORNE COUNTY	0.0351231914%
Tennessee	Clarksville city	0.0068746808%
Tennessee	CLAY COUNTY	0.0089306065%
Tennessee	Cleveland city	0.0165558815%
Tennessee	Clifton city	0.0000671289%
Tennessee	COCKE COUNTY	0.0212038316%
Tennessee	COFFEE COUNTY	0.0130098758%
Tennessee	Collierville town	0.0018478886%
Tennessee	Collinwood city	0.0000646348%
Tennessee	Columbia city	0.0011699995%
Tennessee	Cookeville city	0.0251546223%
Tennessee	Cornersville town	0.0000764086%
Tennessee	Crab Orchard city	0.0000007232%
Tennessee	CROCKETT COUNTY	0.0024868015%
Tennessee	Crossville city	0.0018543773%
Tennessee	CUMBERLAND COUNTY	0.0244386115%
Tennessee	Dandridge town	0.0003265202%
Tennessee	DE KALB COUNTY	0.0126987166%
Tennessee	DECATUR COUNTY	0.0105549105%
Tennessee	Decatur town	0.0001514511%

Tennessee	DICKSON COUNTY	0.0226502490%
Tennessee	Dowelltown town	0.0000222531%
Tennessee	Doyle town	0.0000036460%
Tennessee	DYER COUNTY	0.0058427456%
Tennessee	Eagleville city	0.0000306229%
Tennessee	Elkton city	0.0000145250%
Tennessee	Ethridge town	0.0000175517%
Tennessee	FAYETTE COUNTY	0.0088901511%
Tennessee	Fayetteville city	0.0019372744%
Tennessee	FENTRESS COUNTY	0.0162511670%
Tennessee	Franklin city	0.0032624876%
Tennessee	FRANKLIN COUNTY	0.0168621365%
Tennessee	Gallatin city	0.0022750221%
Tennessee	Gatlinburg city	0.0015199734%
Tennessee	Germantown city	0.0020577844%
Tennessee	GIBSON COUNTY	0.0039641589%
Tennessee	GILES COUNTY	0.0119735477%
Tennessee	GRAINGER COUNTY	0.0136008648%
Tennessee	GREENE COUNTY	0.0245259305%
Tennessee	GRUNDY COUNTY	0.0111910672%
Tennessee	HAMBLEN COUNTY	0.0676882462%
Tennessee	Hamblen County (Board of Education)	0.0067688246%
Tennessee	HAMILTON COUNTY	0.1238240809%
Tennessee	HANCOCK COUNTY	0.0062291668%
Tennessee	Hancock County (Board of Education)	0.0006229167%
Tennessee	HAWKINS COUNTY	0.0293639596%
Tennessee	HAYWOOD COUNTY	0.0028685075%
Tennessee	HENDERSON COUNTY	0.0074306551%
Tennessee	Hendersonville city	0.0034044158%
Tennessee	HENRY COUNTY	0.0192467143%
Tennessee	Jackson city	0.0012911511%
Tennessee	JEFFERSON COUNTY	0.0255241258%
Tennessee	Johnson City city	0.0319752416%
Tennessee	JOHNSON COUNTY	0.0066918737%
Tennessee	Kingsport city	0.0295456953%
Tennessee	KNOX COUNTY	0.2742956616%
Tennessee	Knoxville city	0.0461476270%
Tennessee	La Vergne city	0.0015532885%
Tennessee	LAUDERDALE COUNTY	0.0079420694%
Tennessee	LAWRENCE COUNTY	0.0193413779%
Tennessee	Lawrenceburg city	0.0013933384%
Tennessee	Lebanon city	0.0033231542%
Tennessee	Lewisburg city	0.0011867692%
Tennessee	Lexington city	0.0023851330%
Tennessee	Liberty town	0.0000109179%
Tennessee	LINCOLN COUNTY	0.0102043549%
Tennessee	Livingston town	0.0005946686%

Tennessee	Loretto city	0.0001434911%
Tennessee	LOUDON COUNTY	0.0176483569%
Tennessee	Lynchburg, Moore County metropolitan government	0.0017333434%
Tennessee	Lynnville town	0.0000115107%
Tennessee	MADISON COUNTY	0.0266344826%
Tennessee	MARION COUNTY	0.0101939522%
Tennessee	MARSHALL COUNTY	0.0148271342%
Tennessee	Maryville city	0.0096495752%
Tennessee	MAURY COUNTY	0.0320988799%
Tennessee	MCMINN COUNTY	0.0190150106%
Tennessee	McMinnville city	0.0010639857%
Tennessee	MEIGS COUNTY	0.0060355119%
Tennessee	Memphis city	0.1469007827%
Tennessee	Millington city	0.0006351452%
Tennessee	Minor Hill city	0.0000260357%
Tennessee	MONROE COUNTY	0.0177117997%
Tennessee	Monterey town	0.0000896213%
Tennessee	MONTGOMERY COUNTY	0.0501606110%
Tennessee	MORGAN COUNTY	0.0151244992%
Tennessee	Morrison town	0.0000129821%
Tennessee	Morristown city	0.0117314863%
Tennessee	Mount Juliet city	0.0017289028%
Tennessee	Mount Pleasant city	0.0001448009%
Tennessee	Murfreesboro city	0.0218006560%
Tennessee	Nashville-Davidson metropolitan government	0.2677780361%
Tennessee	Normandy town	0.0000023864%
Tennessee	OBION COUNTY	0.0063676834%
Tennessee	OVERTON COUNTY	0.0157528564%
Tennessee	Petersburg town	0.0000174289%
Tennessee	PICKETT COUNTY	0.0043690968%
Tennessee	Pigeon Forge city	0.0026259460%
Tennessee	Pleasant Hill town	0.0000005351%
Tennessee	POLK COUNTY	0.0093445196%
Tennessee	Pulaski city	0.0016798395%
Tennessee	PUTNAM COUNTY	0.0115632053%
Tennessee	RHEA COUNTY	0.0140479538%
Tennessee	Ripley city	0.0005709705%
Tennessee	ROANE COUNTY	0.0459311663%
Tennessee	ROBERTSON COUNTY	0.0252786329%
Tennessee	RUTHERFORD COUNTY	0.0770635228%
Tennessee	Rutledge town	0.0001111889%
Tennessee	SCOTT COUNTY	0.0149754169%
Tennessee	SEQUATCHIE COUNTY	0.0069791380%
Tennessee	SEVIER COUNTY	0.0405534664%
Tennessee	SHELBY COUNTY	0.1055241963%
Tennessee	Shelbyville city	0.0014446992%
Tennessee	SMITH COUNTY	0.0163182746%

Tennessee	Smithville city	0.0005891038%
Tennessee	Smyrna town	0.0039350513%
Tennessee	Sparta city	0.0005044030%
Tennessee	Spencer town	0.0000231768%
Tennessee	Spring Hill city	0.0007321175%
Tennessee	St. Joseph city	0.0000347952%
Tennessee	SULLIVAN COUNTY	0.0433760554%
Tennessee	SUMNER COUNTY	0.0506047309%
Tennessee	TIPTON COUNTY	0.0175969010%
Tennessee	UNION COUNTY	0.0165521868%
Tennessee	VAN BUREN COUNTY	0.0014110519%
Tennessee	Viola town	0.0000018174%
Tennessee	WARREN COUNTY	0.0160353430%
Tennessee	Wartrace town	0.0000112362%
Tennessee	WASHINGTON COUNTY	0.0323642860%
Tennessee	WAYNE COUNTY	0.0067278407%
Tennessee	Waynesboro city	0.0001105647%
Tennessee	WEAKLEY COUNTY	0.0109104280%
Tennessee	WHITE COUNTY	0.0119505665%
Tennessee	WILLIAMSON COUNTY	0.0501251854%
Tennessee	WILSON COUNTY	0.0418389361%
Tennessee	Woodbury town	0.0002594803%
Texas	Abilene city	0.0273647042%
Texas	Allen city	0.0149685994%
Texas	Amarillo city	0.0496344612%
Texas	ANDERSON COUNTY	0.0118115698%
Texas	ANGELINA COUNTY	0.0106971873%
Texas	Arlington city	0.0359225109%
Texas	ATASCOSA COUNTY	0.0089900743%
Texas	Austin city	0.1891717640%
Texas	AUSTIN COUNTY	0.0042849865%
Texas	BAILEY COUNTY	0.0011890499%
Texas	BASTROP COUNTY	0.0183405474%
Texas	Baytown city	0.0099058518%
Texas	Beaumont city	0.0300229288%
Texas	Bedford city	0.0046045868%
Texas	BEE COUNTY	0.0054199721%
Texas	BELL COUNTY	0.0317893468%
Texas	BEXAR COUNTY	0.3130456780%
Texas	Bexar County Hospital District d/b/a University Health System	0.0313045678%
Texas	BLANCO COUNTY	0.0025283994%
Texas	Bowie city	0.0037051049%
Texas	BOWIE COUNTY	0.0122046785%
Texas	BRAZORIA COUNTY	0.0460137633%
Texas	BRAZOS COUNTY	0.0196347615%
Texas	BROOKS COUNTY	0.0012650639%

Texas	BROWN COUNTY	0.0083396270%
Texas	Brownsville city	0.0205996672%
Texas	Bryan city	0.0141710819%
Texas	Burleson city	0.0073675426%
Texas	BURLESON COUNTY	0.0037521942%
Texas	Burleson County Hospital District	0.0003752194%
Texas	BURNET COUNTY	0.0100818883%
Texas	CALDWELL COUNTY	0.0046835613%
Texas	CALHOUN COUNTY	0.0060016474%
Texas	CAMERON COUNTY	0.0260260903%
Texas	CAMP COUNTY	0.0016909379%
Texas	Carrollton city	0.0159890704%
Texas	CASS COUNTY	0.0050729204%
Texas	CASTRO COUNTY	0.0009904389%
Texas	Cedar Hill city	0.0033845000%
Texas	Cedar Park city	0.0084820419%
Texas	CHAMBERS COUNTY	0.0066524368%
Texas	CHEROKEE COUNTY	0.0077125415%
Texas	CHILDRESS COUNTY	0.0022800193%
Texas	Cibolo city	0.0007193359%
Texas	CLAY COUNTY	0.0033316994%
Texas	Cleburne city	0.0110695822%
Texas	College Station city	0.0148167928%
Texas	COLLIN COUNTY	0.0601786177%
Texas	COLORADO COUNTY	0.0030619294%
Texas	COMAL COUNTY	0.0185927422%
Texas	Conroe city	0.0197870605%
Texas	COOKE COUNTY	0.0086498020%
Texas	Coppell city	0.0041969149%
Texas	Copperas Cove city	0.0080693983%
Texas	Corpus Christi city	0.0744657012%
Texas	CORYELL COUNTY	0.0074624192%
Texas	Dallas city	0.1452320840%
Texas	DALLAS COUNTY	0.4122975254%
Texas	Dallas County Hospital District d/b/a Parkland Health & Hospital System	0.0412297525%
Texas	Deer Park city	0.0022744346%
Texas	Del Rio city	0.0031095704%
Texas	DELTA COUNTY	0.0014039091%
Texas	Denton city	0.0241018934%
Texas	DENTON COUNTY	0.0595430540%
Texas	DeSoto city	0.0034960777%
Texas	DIMMIT COUNTY	0.0020612464%
Texas	Duncanville city	0.0028166028%
Texas	DUVAL COUNTY	0.0022417168%
Texas	Eagle Pass city	0.0029553690%
Texas	ECTOR COUNTY	0.0213197666%

Texas	Edinburg city	0.0055148625%
Texas	El Campo Memorial Hospital	0.0004334358%
Texas	El Paso city	0.0607266713%
Texas	EL PASO COUNTY	0.1285644386%
Texas	ELLIS COUNTY	0.0149842384%
Texas	ERATH COUNTY	0.0054274673%
Texas	Eules city	0.0045316381%
Texas	FALLS COUNTY	0.0024945365%
Texas	FANNIN COUNTY	0.0060854750%
Texas	Farmers Branch city	0.0045648523%
Texas	Flower Mound town	0.0113179424%
Texas	FORT BEND COUNTY	0.0663014658%
Texas	Fort Worth city	0.1036853240%
Texas	FRANKLIN COUNTY	0.0017076330%
Texas	FREESTONE COUNTY	0.0042990217%
Texas	Friendswood city	0.0059215772%
Texas	Frisco city	0.0199827447%
Texas	Galveston city	0.0203004721%
Texas	GALVESTON COUNTY	0.0467438318%
Texas	Garland city	0.0202917746%
Texas	Georgetown city	0.0103965069%
Texas	Grand Prairie city	0.0215931793%
Texas	Grapevine city	0.0063075090%
Texas	GRAYSON COUNTY	0.0230603429%
Texas	GREGG COUNTY	0.0115647798%
Texas	GUADALUPE COUNTY	0.0077138783%
Texas	Guadalupe Valley Hospital a/k/a Guadalupe Regional Medical Center	0.0027496644%
Texas	HALE COUNTY	0.0046188930%
Texas	Haltom City city	0.0035054358%
Texas	HARDIN COUNTY	0.0158287917%
Texas	Harker Heights city	0.0055533531%
Texas	Harlingen city	0.0080172482%
Texas	HARRIS COUNTY	0.6892339215%
Texas	Harris County Hospital District d/b/a Harris Health System	0.0689233921%
Texas	HARRISON COUNTY	0.0093465692%
Texas	HASKELL COUNTY	0.0012075209%
Texas	HAYS COUNTY	0.0254394413%
Texas	HENDERSON COUNTY	0.0146240513%
Texas	HIDALGO COUNTY	0.0571676971%
Texas	HILL COUNTY	0.0072895312%
Texas	HOOD COUNTY	0.0132406027%
Texas	HOPKINS COUNTY	0.0065581733%
Texas	Houston city	0.3226118329%
Texas	HOUSTON COUNTY	0.0042520591%
Texas	HOWARD COUNTY	0.0041107003%
Texas	HUNT COUNTY	0.0142711380%

Texas	Huntsville city	0.0046893084%
Texas	Hurst city	0.0048423192%
Texas	Irving city	0.0206583928%
Texas	Irving Independent School District	0.0020658393%
Texas	JASPER COUNTY	0.0103679105%
Texas	JEFFERSON COUNTY	0.0332583079%
Texas	JIM HOGG COUNTY	0.0008552483%
Texas	JIM WELLS COUNTY	0.0071296955%
Texas	JOHNSON COUNTY	0.0198262907%
Texas	JONES COUNTY	0.0017205825%
Texas	KAUFMAN COUNTY	0.0164132595%
Texas	Keller city	0.0038660422%
Texas	KENDALL COUNTY	0.0057733146%
Texas	KERR COUNTY	0.0096151427%
Texas	Killeen city	0.0261668618%
Texas	KINNEY COUNTY	0.0005383495%
Texas	KLEBERG COUNTY	0.0060911271%
Texas	Kyle city	0.0024904863%
Texas	La Porte city	0.0042153899%
Texas	LA SALLE COUNTY	0.0012213999%
Texas	LAMAR COUNTY	0.0065220598%
Texas	Lancaster city	0.0043773892%
Texas	Laredo city	0.0345188727%
Texas	League City city	0.0125855219%
Texas	Leander city	0.0040603123%
Texas	LEON COUNTY	0.0034268687%
Texas	Leon Valley city	0.0010390173%
Texas	Lewisville city	0.0200853974%
Texas	LIBERTY COUNTY	0.0219885602%
Texas	LIMESTONE COUNTY	0.0069690943%
Texas	Little Elm city	0.0036454736%
Texas	Longview city	0.0229195813%
Texas	Lubbock city	0.0164522207%
Texas	LUBBOCK COUNTY	0.0709654863%
Texas	Lufkin city	0.0130992519%
Texas	MADISON COUNTY	0.0030041610%
Texas	Mansfield city	0.0073576050%
Texas	MARION COUNTY	0.0025156615%
Texas	MATAGORDA COUNTY	0.0063144743%
Texas	MAVERICK COUNTY	0.0061169431%
Texas	McAllen city	0.0166253026%
Texas	McKinney city	0.0213965241%
Texas	MCLENNAN COUNTY	0.0292313778%
Texas	MCMULLEN COUNTY	0.0000822060%
Texas	MEDINA COUNTY	0.0024027607%
Texas	Mesquite city	0.0150017899%
Texas	Midland city	0.0256697260%

Texas	MIDLAND COUNTY	0.0137696396%
Texas	Midlothian city	0.0045517327%
Texas	MILAM COUNTY	0.0052423991%
Texas	Mission city	0.0056919748%
Texas	Missouri City city	0.0092430207%
Texas	MITCHELL COUNTY	0.0015363666%
Texas	MONTGOMERY COUNTY	0.1145201343%
Texas	MORRIS COUNTY	0.0024370607%
Texas	Nacogdoches city	0.0096383364%
Texas	NACOGDOCHES COUNTY	0.0092916564%
Texas	NAVARRO COUNTY	0.0059365400%
Texas	New Braunfels city	0.0145509503%
Texas	NEWTON COUNTY	0.0064067701%
Texas	NOLAN COUNTY	0.0022090800%
Texas	North Richland Hills city	0.0071482337%
Texas	NUECES COUNTY	0.0561944221%
Texas	Nueces County Hospital District	0.0056194422%
Texas	Ochiltree County Hospital District	0.0001010666%
Texas	Odessa city	0.0248666158%
Texas	ORANGE COUNTY	0.0300559690%
Texas	Palo Pinto County Hospital District a/k/a Palo Pinto General Hospital	0.0005468800%
Texas	PANOLA COUNTY	0.0044655676%
Texas	PARKER COUNTY	0.0219002731%
Texas	Pasadena city	0.0164195127%
Texas	Pearland city	0.0150435910%
Texas	Pflugerville city	0.0032887098%
Texas	Pharr city	0.0066022130%
Texas	Plano city	0.0548179447%
Texas	POLK COUNTY	0.0157659111%
Texas	Port Arthur city	0.0161737273%
Texas	POTTER COUNTY	0.0181864448%
Texas	RANDALL COUNTY	0.0144489543%
Texas	RED RIVER COUNTY	0.0016342532%
Texas	Richardson city	0.0124695934%
Texas	ROBERTS COUNTY	0.0000705261%
Texas	ROBERTSON COUNTY	0.0027087174%
Texas	Rockwall city	0.0061117083%
Texas	ROCKWALL COUNTY	0.0090261858%
Texas	Rosenberg city	0.0055705703%
Texas	Round Rock city	0.0218700885%
Texas	Rowlett city	0.0049584712%
Texas	RUSK COUNTY	0.0077441479%
Texas	San Angelo city	0.0244430023%
Texas	San Antonio city	0.1950261475%
Texas	San Juan city	0.0013158553%
Texas	San Marcos city	0.0156478448%

Texas	SAN PATRICIO COUNTY	0.0110013125%
Texas	SAN SABA COUNTY	0.0010306262%
Texas	Schertz city	0.0031094162%
Texas	SHACKELFORD COUNTY	0.0004053837%
Texas	SHELBY COUNTY	0.0048013191%
Texas	Sherman city	0.0141413681%
Texas	SMITH COUNTY	0.0338493691%
Texas	Socorro city	0.0005517419%
Texas	Socorro Independent School District	0.0000551742%
Texas	Southlake city	0.0034720872%
Texas	STARR COUNTY	0.0049374668%
Texas	STEPHENS COUNTY	0.0017758888%
Texas	Sugar Land city	0.0141498205%
Texas	TARRANT COUNTY	0.3012817966%
Texas	Tarrant County Hospital District d/b/a JPS Health Network, Texas	0.0301281797%
Texas	TAYLOR COUNTY	0.0166348999%
Texas	Temple city	0.0137145646%
Texas	TERRELL COUNTY	0.0002626011%
Texas	Texarkana city	0.0100538318%
Texas	Texarkana Independent School District	0.0010053831%
Texas	Texas City city	0.0124210051%
Texas	The Colony city	0.0060104656%
Texas	THROCKMORTON COUNTY	0.0003517683%
Texas	TITUS COUNTY	0.0039005182%
Texas	TOM GREEN COUNTY	0.0128671498%
Texas	TRAVIS COUNTY	0.1788262245%
Texas	TRINITY COUNTY	0.0044740496%
Texas	Tyler city	0.0322826063%
Texas	UPSHUR COUNTY	0.0065609914%
Texas	UVALDE COUNTY	0.0031105295%
Texas	VAL VERDE COUNTY	0.0062035927%
Texas	VAN ZANDT COUNTY	0.0108523360%
Texas	Victoria city	0.0038793892%
Texas	VICTORIA COUNTY	0.0238858160%
Texas	Waco city	0.0282580475%
Texas	WALKER COUNTY	0.0107720008%
Texas	WALLER COUNTY	0.0064992222%
Texas	WASHINGTON COUNTY	0.0048244554%
Texas	Waxahachie city	0.0072263677%
Texas	Weatherford city	0.0095588457%
Texas	WEBB COUNTY	0.0228551502%
Texas	Weslaco city	0.0033735480%
Texas	West Wharton County Hospital District	0.0004334358%
Texas	WHARTON COUNTY	0.0043343580%
Texas	WICHITA COUNTY	0.0244458204%
Texas	Wichita Falls city	0.0368465628%

Texas	WILLIAMSON COUNTY	0.0550435978%
Texas	WILSON COUNTY	0.0076201369%
Texas	Wilson County Memorial Hospital District	0.0007620136%
Texas	WISE COUNTY	0.0130813049%
Texas	WOOD COUNTY	0.0115978735%
Texas	Wylie city	0.0054670970%
Texas	ZAVALA COUNTY	0.0019633242%
Utah	American Fork city	0.0047224210%
Utah	BEAVER COUNTY	0.0013002464%
Utah	Bountiful city	0.0082499263%
Utah	BOX ELDER COUNTY	0.0092948092%
Utah	CACHE COUNTY	0.0190588199%
Utah	CARBON COUNTY	0.0274008850%
Utah	Cedar City city	0.0070431560%
Utah	Clearfield city	0.0073415897%
Utah	Cottonwood Heights city	0.0003062787%
Utah	DAGGETT COUNTY	0.0003419981%
Utah	DAVIS COUNTY	0.0595431132%
Utah	Draper city	0.0101003893%
Utah	DUCHESNE COUNTY	0.0066533698%
Utah	Eagle Mountain city	0.0031962255%
Utah	EMERY COUNTY	0.0116615517%
Utah	GARFIELD COUNTY	0.0016974973%
Utah	GRAND COUNTY	0.0026470560%
Utah	Herriman city	0.0014900314%
Utah	Holladay city	0.0035257332%
Utah	IRON COUNTY	0.0113873171%
Utah	JUAB COUNTY	0.0033276292%
Utah	KANE COUNTY	0.0050456384%
Utah	Kaysville city	0.0017244964%
Utah	Layton city	0.0142366920%
Utah	Lehi city	0.0085210165%
Utah	Logan city	0.0114087945%
Utah	Midvale city	0.0062972114%
Utah	MILLARD COUNTY	0.0040609436%
Utah	Murray city	0.0143757703%
Utah	Ogden city	0.0466184142%
Utah	Orem city	0.0230888935%
Utah	PIUTE COUNTY	0.0002705987%
Utah	Pleasant Grove city	0.0059686691%
Utah	Provo city	0.0298307967%
Utah	RICH COUNTY	0.0007500503%
Utah	Riverton city	0.0005263079%
Utah	Roy city	0.0070958754%
Utah	Salt Lake City city	0.1185706237%
Utah	SALT LAKE COUNTY	0.2518884259%
Utah	SAN JUAN COUNTY	0.0029958156%

Utah	Sandy city	0.0188053801%
Utah	SANPETE COUNTY	0.0087201079%
Utah	Saratoga Springs city	0.0045670021%
Utah	SEVIER COUNTY	0.0067084241%
Utah	South Jordan city	0.0138107386%
Utah	Spanish Fork city	0.0050738029%
Utah	Springville city	0.0051471683%
Utah	St. George city	0.0211295936%
Utah	SUMMIT COUNTY	0.0082829489%
Utah	Syracuse city	0.0037053613%
Utah	Taylorsville city	0.0137781739%
Utah	Tooele city	0.0053220520%
Utah	TOOELE COUNTY	0.0211203659%
Utah	Tri-County Health Department	0.0022248918%
Utah	UINTAH COUNTY	0.0093254969%
Utah	UTAH COUNTY	0.0936877391%
Utah	WASATCH COUNTY	0.0062700518%
Utah	WASHINGTON COUNTY	0.0272401806%
Utah	WAYNE COUNTY	0.0013711836%
Utah	WEBER COUNTY	0.0584168228%
Utah	West Jordan city	0.0227878930%
Utah	West Valley City city	0.0482469301%
Vermont	ADDISON COUNTY	0.0020844007%
Vermont	BENNINGTON COUNTY	0.0028057198%
Vermont	BENNINGTON TOWN	0.0070419608%
Vermont	BRATTLEBORO TOWN	0.0081088875%
Vermont	Burlington city	0.0303153025%
Vermont	CHITTENDEN COUNTY	0.0019045225%
Vermont	FRANKLIN COUNTY	0.0039984931%
Vermont	RUTLAND COUNTY	0.0043712344%
Vermont	SHARON TOWN	0.0004145341%
Vermont	St. Albans city	0.0110547970%
Vermont	WASHINGTON COUNTY	0.0025732953%
Vermont	WINDHAM COUNTY	0.0019973620%
Vermont	WINDSOR COUNTY	0.0022412936%
Virginia	ACCOMACK COUNTY	0.0086644069%
Virginia	ALBEMARLE COUNTY	0.0216901785%
Virginia	Alexandria city	0.0290200486%
Virginia	ALLEGHANY COUNTY	0.0047624526%
Virginia	AMHERST COUNTY	0.0070905091%
Virginia	ARLINGTON COUNTY	0.0373459170%
Virginia	AUGUSTA COUNTY	0.0220235563%
Virginia	BEDFORD COUNTY	0.0192030978%
Virginia	Blacksburg town	0.0019477068%
Virginia	BLAND COUNTY	0.0043620331%
Virginia	BOTETOURT COUNTY	0.0078199547%
Virginia	Bristol city	0.0117213361%

Virginia	BUCHANAN COUNTY	0.0267181930%
Virginia	Buena Vista city	0.0019434852%
Virginia	CAMPBELL COUNTY	0.0126692569%
Virginia	CAROLINE COUNTY	0.0079309655%
Virginia	CARROLL COUNTY	0.0094517724%
Virginia	CHARLOTTE COUNTY	0.0032197740%
Virginia	Charlottesville city	0.0133911862%
Virginia	Chesapeake city	0.0689236675%
Virginia	CHESTERFIELD COUNTY	0.0952039119%
Virginia	Covington city	0.0027206995%
Virginia	CULPEPER COUNTY	0.0175410937%
Virginia	CUMBERLAND COUNTY	0.0023340191%
Virginia	Danville city	0.0165552916%
Virginia	DICKENSON COUNTY	0.0303127880%
Virginia	DINWIDDIE COUNTY	0.0050791714%
Virginia	Emporia city	0.0010397088%
Virginia	Fairfax city	0.0070421294%
Virginia	FAIRFAX COUNTY	0.2065068711%
Virginia	FAUQUIER COUNTY	0.0320819406%
Virginia	FLOYD COUNTY	0.0044887914%
Virginia	FRANKLIN COUNTY	0.0209674907%
Virginia	FREDERICK COUNTY	0.0284774217%
Virginia	Fredericksburg city	0.0150448199%
Virginia	Galax city	0.0036347557%
Virginia	GILES COUNTY	0.0107949416%
Virginia	GLOUCESTER COUNTY	0.0125811106%
Virginia	GOOCHLAND COUNTY	0.0055115202%
Virginia	GRAYSON COUNTY	0.0035505932%
Virginia	GREENSVILLE COUNTY	0.0033796332%
Virginia	HALIFAX COUNTY	0.0089808566%
Virginia	Hampton city	0.0438783364%
Virginia	HANOVER COUNTY	0.0309051278%
Virginia	Harrisonburg city	0.0170311649%
Virginia	HENRICO COUNTY	0.0975546038%
Virginia	HENRY COUNTY	0.0272081526%
Virginia	Hopewell city	0.0095196457%
Virginia	ISLE OF WIGHT COUNTY	0.0087178275%
Virginia	JAMES CITY COUNTY	0.0174223151%
Virginia	KING AND QUEEN COUNTY	0.0015455358%
Virginia	LEE COUNTY	0.0134867080%
Virginia	Leesburg town	0.0006777330%
Virginia	Lexington city	0.0028738010%
Virginia	LOUDOUN COUNTY	0.0589114237%
Virginia	LOUISA COUNTY	0.0097770003%
Virginia	Lynchburg city	0.0237216295%
Virginia	MADISON COUNTY	0.0037451675%
Virginia	Manassas city	0.0149276486%

Virginia	Martinsville city	0.0155993062%
Virginia	MECKLENBURG COUNTY	0.0085095209%
Virginia	MONTGOMERY COUNTY	0.0257187610%
Virginia	Newport News city	0.0543393968%
Virginia	Norfolk city	0.0843643625%
Virginia	NORTHAMPTON COUNTY	0.0029628013%
Virginia	NORTHUMBERLAND COUNTY	0.0029829249%
Virginia	Norton city	0.0029895558%
Virginia	ORANGE COUNTY	0.0176589542%
Virginia	PAGE COUNTY	0.0099877614%
Virginia	PATRICK COUNTY	0.0080648373%
Virginia	Petersburg city	0.0120154300%
Virginia	PITTSYLVANIA COUNTY	0.0151373335%
Virginia	Portsmouth city	0.0446186587%
Virginia	PRINCE GEORGE COUNTY	0.0074965389%
Virginia	PRINCE WILLIAM COUNTY	0.0869836418%
Virginia	PULASKI COUNTY	0.0298935119%
Virginia	Radford city	0.0055193992%
Virginia	Richlands town	0.0012312714%
Virginia	Richmond city	0.0997552094%
Virginia	RICHMOND COUNTY	0.0020428693%
Virginia	Roanoke city	0.0450046516%
Virginia	ROANOKE COUNTY	0.0308454859%
Virginia	ROCKBRIDGE COUNTY	0.0049801276%
Virginia	ROCKINGHAM COUNTY	0.0156049755%
Virginia	RUSSELL COUNTY	0.0303347899%
Virginia	Salem city	0.0245727300%
Virginia	SCOTT COUNTY	0.0128454590%
Virginia	SHENANDOAH COUNTY	0.0147637015%
Virginia	SMYTH COUNTY	0.0126996272%
Virginia	SPOTSYLVANIA COUNTY	0.0381602593%
Virginia	STAFFORD COUNTY	0.0351344781%
Virginia	Suffolk city	0.0201277860%
Virginia	TAZEWELL COUNTY	0.0452942427%
Virginia	Virginia Beach city	0.1248596998%
Virginia	Virginia Beach City (Sheriff)	0.0124859700%
Virginia	WARREN COUNTY	0.0195894622%
Virginia	WASHINGTON COUNTY	0.0236652145%
Virginia	Waynesboro city	0.0104535390%
Virginia	WESTMORELAND COUNTY	0.0039375305%
Virginia	Winchester city	0.0194335313%
Virginia	WISE COUNTY	0.0486440507%
Virginia	WYTHE COUNTY	0.0177297419%
Virginia	YORK COUNTY	0.0154939230%
Washington	Anacortes city	0.0045829535%
Washington	Auburn city	0.0083948476%
Washington	Bainbridge Island city	0.0035236187%

Washington	Bellevue city	0.0291781254%
Washington	Bellingham city	0.0231827792%
Washington	BENTON COUNTY	0.0376124584%
Washington	Bothell city	0.0115574466%
Washington	Bremerton city	0.0159912902%
Washington	Burien city	0.0006996262%
Washington	Burlington city	0.0029611963%
Washington	CHELAN COUNTY	0.0184185727%
Washington	CLALLAM COUNTY	0.0282154727%
Washington	CLARK COUNTY	0.1144004266%
Washington	COWLITZ COUNTY	0.0411871811%
Washington	Des Moines city	0.0030461515%
Washington	DOUGLAS COUNTY	0.0099425509%
Washington	Edmonds city	0.0078981715%
Washington	Everett city	0.0497250859%
Washington	Federal Way city	0.0079046684%
Washington	FRANKLIN COUNTY	0.0081313471%
Washington	GRANT COUNTY	0.0212709402%
Washington	GRAYS HARBOR COUNTY	0.0165747022%
Washington	ISLAND COUNTY	0.0165529581%
Washington	Issaquah city	0.0048444512%
Washington	JEFFERSON COUNTY	0.0093945373%
Washington	Kennewick city	0.0139832075%
Washington	Kent city	0.0138844386%
Washington	KING COUNTY	0.3554565176%
Washington	Kirkland city	0.0140809999%
Washington	KITSAP COUNTY	0.0678914424%
Washington	KITTITAS COUNTY	0.0088652456%
Washington	La Conner School District	0.0000255341%
Washington	La Conner town	0.0002553411%
Washington	Lacey city	0.0060641545%
Washington	Lake Stevens city	0.0035765933%
Washington	Lakewood city	0.0135648986%
Washington	LEWIS COUNTY	0.0226059209%
Washington	LINCOLN COUNTY	0.0040394482%
Washington	Longview city	0.0159121841%
Washington	Lynnwood city	0.0198933494%
Washington	Marysville city	0.0101861635%
Washington	MASON COUNTY	0.0208881650%
Washington	Mount Vernon city	0.0072323453%
Washington	Mount Vernon School District	0.0007232345%
Washington	OKANOGAN COUNTY	0.0115958061%
Washington	Olympia city	0.0155937887%
Washington	Pasco city	0.0110459390%
Washington	PIERCE COUNTY	0.1769704359%
Washington	Pullman city	0.0057187095%
Washington	Puyallup city	0.0099296082%

Washington	Redmond city	0.0124955509%
Washington	Renton city	0.0197590796%
Washington	Richland city	0.0122820028%
Washington	Sammamish city	0.0005793209%
Washington	SAN JUAN COUNTY	0.0052531585%
Washington	Seattle city	0.1704956396%
Washington	Sedro-Woolley city	0.0017070796%
Washington	Sedro-Woolley School District	0.0001707080%
Washington	Shoreline city	0.0011253245%
Washington	SKAGIT COUNTY	0.0268446237%
Washington	SNOHOMISH COUNTY	0.1741185981%
Washington	Spokane city	0.0797116935%
Washington	SPOKANE COUNTY	0.1406418642%
Washington	Spokane Valley city	0.0017666493%
Washington	STEVENS COUNTY	0.0161746883%
Washington	Tacoma city	0.0847318659%
Washington	THURSTON COUNTY	0.0582089159%
Washington	University Place city	0.0009133394%
Washington	Vancouver city	0.0446856479%
Washington	Walla Walla city	0.0081094634%
Washington	WALLA WALLA COUNTY	0.0132938549%
Washington	Wenatchee city	0.0076642359%
Washington	WHATCOM COUNTY	0.0324243188%
Washington	WHITMAN COUNTY	0.0056549432%
Washington	Yakima city	0.0156479776%
Washington	YAKIMA COUNTY	0.0440274800%
West Virginia	Addison (Webster Springs) town	0.0001943398%
West Virginia	BARBOUR COUNTY	0.0039592118%
West Virginia	Barboursville village	0.0044382223%
West Virginia	Beckley city	0.0378231699%
West Virginia	Belington town	0.0003604483%
West Virginia	Belle town	0.0004169510%
West Virginia	BERKELEY COUNTY	0.0363813376%
West Virginia	Bluefield city	0.0018211784%
West Virginia	BOONE COUNTY	0.0322244098%
West Virginia	BRAXTON COUNTY	0.0053235011%
West Virginia	BROOKE COUNTY	0.0110890032%
West Virginia	Buckhannon city	0.0016917479%
West Virginia	CABELL COUNTY	0.0362379697%
West Virginia	CALHOUN COUNTY	0.0017935259%
West Virginia	Ceredo city	0.0017036441%
West Virginia	Chapmanville town	0.0016162443%
West Virginia	Charles Town city	0.0029687160%
West Virginia	Charleston city	0.0682355908%
West Virginia	Chesapeake town	0.0001826919%
West Virginia	Clarksburg city	0.0115371890%
West Virginia	CLAY COUNTY	0.0034240404%

West Virginia	Clendenin town	0.0002607786%
West Virginia	Delbarton town	0.0005244279%
West Virginia	DODDRIDGE COUNTY	0.0023471955%
West Virginia	Dunbar city	0.0029613836%
West Virginia	Eleanor town	0.0001460808%
West Virginia	Elizabeth town	0.0000486061%
West Virginia	Fairmont city	0.0069559654%
West Virginia	FAYETTE COUNTY	0.0166597555%
West Virginia	Fort Gay town	0.0003286172%
West Virginia	Gauley Bridge town	0.0005385991%
West Virginia	Gilbert town	0.0007394432%
West Virginia	GILMER COUNTY	0.0019477888%
West Virginia	Glenville town	0.0001711059%
West Virginia	Grafton city	0.0047099340%
West Virginia	GRANT COUNTY	0.0034453050%
West Virginia	Granville town	0.0016743426%
West Virginia	GREENBRIER COUNTY	0.0146034734%
West Virginia	Hamlin town	0.0007136003%
West Virginia	HANCOCK COUNTY	0.0163500278%
West Virginia	HARDY COUNTY	0.0028573490%
West Virginia	HARRISON COUNTY	0.0134514483%
West Virginia	Harrisville town	0.0000459292%
West Virginia	Huntington city	0.0668452391%
West Virginia	Hurricane city	0.0021727720%
West Virginia	JACKSON COUNTY	0.00844446147%
West Virginia	JEFFERSON COUNTY	0.0177604173%
West Virginia	Junior town	0.0000362351%
West Virginia	KANAWHA COUNTY	0.0365605689%
West Virginia	Kenova city	0.0020951457%
West Virginia	Kermit town	0.0002989234%
West Virginia	LEWIS COUNTY	0.0041143419%
West Virginia	LINCOLN COUNTY	0.0140271930%
West Virginia	Logan city	0.0044958056%
West Virginia	LOGAN COUNTY	0.0378794637%
West Virginia	Madison city	0.0005871486%
West Virginia	Man town	0.0002687052%
West Virginia	MARION COUNTY	0.0106990258%
West Virginia	MARSHALL COUNTY	0.0087792882%
West Virginia	MASON COUNTY	0.0136998674%
West Virginia	Mason County Public Schools Board of Education	0.0013699867%
West Virginia	Matewan town	0.0007289540%
West Virginia	MCDOWELL COUNTY	0.0325208181%
West Virginia	MERCER COUNTY	0.0037942013%
West Virginia	Milton town	0.0015071928%
West Virginia	MINERAL COUNTY	0.0086547325%
West Virginia	MINGO COUNTY	0.0298976088%
West Virginia	MONONGALIA COUNTY	0.0152137096%

West Virginia	MONROE COUNTY	0.0058528275%
West Virginia	Montgomery city	0.0010195007%
West Virginia	MORGAN COUNTY	0.0072025646%
West Virginia	Morgantown city	0.0142736305%
West Virginia	Moundsville city	0.0032231655%
West Virginia	Mullens city	0.0037302415%
West Virginia	NICHOLAS COUNTY	0.0021474267%
West Virginia	Nitro city	0.0027505809%
West Virginia	Oceana town	0.0033180746%
West Virginia	OHIO COUNTY	0.0056800572%
West Virginia	Parkersburg city	0.0173851407%
West Virginia	PENDLETON COUNTY	0.0018155692%
West Virginia	Philippi city	0.0009325893%
West Virginia	PLEASANTS COUNTY	0.0014271522%
West Virginia	POCAHONTAS COUNTY	0.0038157388%
West Virginia	Point Pleasant city	0.0014271388%
West Virginia	PRESTON COUNTY	0.0089445510%
West Virginia	Princeton city	0.0467858400%
West Virginia	PUTNAM COUNTY	0.0180090434%
West Virginia	Quinwood town	0.0001845119%
West Virginia	Rainelle town	0.0002700184%
West Virginia	RALEIGH COUNTY	0.0561803700%
West Virginia	RANDOLPH COUNTY	0.0074045539%
West Virginia	Ravenswood city	0.0009733603%
West Virginia	Richwood city	0.0001041016%
West Virginia	Ripley city	0.0009352311%
West Virginia	RITCHIE COUNTY	0.0020487623%
West Virginia	ROANE COUNTY	0.0057390535%
West Virginia	Romney city	0.0006229697%
West Virginia	Rupert town	0.0000742552%
West Virginia	Smithers city	0.0003886281%
West Virginia	Sophia town	0.0004152846%
West Virginia	South Charleston city	0.0098977992%
West Virginia	Spencer city	0.0006555629%
West Virginia	St. Albans city	0.0049164872%
West Virginia	St. Marys city	0.0006323165%
West Virginia	Star City town	0.0004199761%
West Virginia	SUMMERS COUNTY	0.0036130666%
West Virginia	Summersville city	0.0172134662%
West Virginia	Sutton town	0.0002133952%
West Virginia	TAYLOR COUNTY	0.0004373578%
West Virginia	TUCKER COUNTY	0.0012743416%
West Virginia	TYLER COUNTY	0.0002070433%
West Virginia	UPSHUR COUNTY	0.0051854427%
West Virginia	Vienna city	0.0028813904%
West Virginia	WAYNE COUNTY	0.0239427757%
West Virginia	WEBSTER COUNTY	0.0038220216%

West Virginia	Weirton city	0.0139360814%
West Virginia	Welch city	0.0012129268%
West Virginia	West Hamlin town	0.0003854486%
West Virginia	WETZEL COUNTY	0.0049631446%
West Virginia	White Sulphur Springs city	0.0016088575%
West Virginia	Whitesville town	0.0001498577%
West Virginia	Williamson city	0.0039751597%
West Virginia	Williamstown city	0.0005754822%
West Virginia	Winfield town	0.0003120173%
West Virginia	WIRT COUNTY	0.0010914210%
West Virginia	WOOD COUNTY	0.0110893091%
West Virginia	WYOMING COUNTY	0.0406302371%
Wisconsin	ADAMS COUNTY	0.0058777841%
Wisconsin	Appleton city	0.0080554587%
Wisconsin	ASHLAND COUNTY	0.0030555572%
Wisconsin	BARRON COUNTY	0.0059554884%
Wisconsin	BAYFIELD COUNTY	0.0019680706%
Wisconsin	Beloit city	0.0068756449%
Wisconsin	Brookfield city	0.0093273807%
Wisconsin	BROWN COUNTY	0.0417909340%
Wisconsin	BUFFALO COUNTY	0.0022200509%
Wisconsin	BURNETT COUNTY	0.0036766100%
Wisconsin	CALUMET COUNTY	0.0047194335%
Wisconsin	CHIPPEWA COUNTY	0.0096212392%
Wisconsin	CLARK COUNTY	0.0048624650%
Wisconsin	COLUMBIA COUNTY	0.0167451889%
Wisconsin	CRAWFORD COUNTY	0.0032942526%
Wisconsin	Cudahy city	0.0038468322%
Wisconsin	DANE COUNTY	0.1036085494%
Wisconsin	DODGE COUNTY	0.0219424906%
Wisconsin	DOOR COUNTY	0.0046888243%
Wisconsin	DOUGLAS COUNTY	0.0075020233%
Wisconsin	DUNN COUNTY	0.0071735240%
Wisconsin	Eau Claire city	0.0102647733%
Wisconsin	EAU CLAIRE COUNTY	0.0138943765%
Wisconsin	Fitchburg city	0.0029587019%
Wisconsin	FLORENCE COUNTY	0.0010803942%
Wisconsin	Fond du Lac city	0.0052405166%
Wisconsin	FOND DU LAC COUNTY	0.0175668210%
Wisconsin	FOREST COUNTY	0.0022759058%
Wisconsin	Franklin city	0.0068687984%
Wisconsin	GRANT COUNTY	0.0081038477%
Wisconsin	Green Bay city	0.0117805808%
Wisconsin	GREEN COUNTY	0.0076480636%
Wisconsin	GREEN LAKE COUNTY	0.0044802557%
Wisconsin	Greenfield city	0.0072404099%
Wisconsin	IOWA COUNTY	0.0045267725%

Wisconsin	IRON COUNTY	0.0010644662%
Wisconsin	JACKSON COUNTY	0.0041668475%
Wisconsin	Janesville city	0.0085945565%
Wisconsin	JEFFERSON COUNTY	0.0162591233%
Wisconsin	JUNEAU COUNTY	0.0073186249%
Wisconsin	Kenosha city	0.0215208067%
Wisconsin	KENOSHA COUNTY	0.0500601591%
Wisconsin	KEWAUNEE COUNTY	0.0022369481%
Wisconsin	La Crosse city	0.0077622875%
Wisconsin	LA CROSSE COUNTY	0.0243428429%
Wisconsin	LAFAYETTE COUNTY	0.0026211748%
Wisconsin	LANGLADE COUNTY	0.0042983910%
Wisconsin	LINCOLN COUNTY	0.0058810340%
Wisconsin	Madison city	0.0490149448%
Wisconsin	Manitowoc city	0.0072912656%
Wisconsin	MANITOWOC COUNTY	0.0175653899%
Wisconsin	MARATHON COUNTY	0.0208428682%
Wisconsin	Marinette city	0.0014223470%
Wisconsin	MARINETTE COUNTY	0.0084208921%
Wisconsin	MARQUETTE COUNTY	0.0046768428%
Wisconsin	MENOMINEE COUNTY	0.0016535466%
Wisconsin	Menomonee Falls village	0.0071144979%
Wisconsin	Milwaukee city	0.1784660842%
Wisconsin	MILWAUKEE COUNTY	0.3121536696%
Wisconsin	MONROE COUNTY	0.0107755330%
Wisconsin	Mount Pleasant village	0.0051906207%
Wisconsin	New Berlin city	0.0073849987%
Wisconsin	Oak Creek city	0.0073654884%
Wisconsin	OCONTO COUNTY	0.0058602265%
Wisconsin	ONEIDA COUNTY	0.0079323584%
Wisconsin	Oshkosh city	0.0082287670%
Wisconsin	OUTAGAMIE COUNTY	0.0251240987%
Wisconsin	OZAUKEE COUNTY	0.0145783388%
Wisconsin	PEPIN COUNTY	0.0009777719%
Wisconsin	PIERCE COUNTY	0.0054882665%
Wisconsin	Pleasant Prairie village	0.0026318071%
Wisconsin	POLK COUNTY	0.0079322733%
Wisconsin	PORTAGE COUNTY	0.0109146543%
Wisconsin	PRICE COUNTY	0.0025373899%
Wisconsin	Racine city	0.0197575487%
Wisconsin	RACINE COUNTY	0.0355653025%
Wisconsin	RICHLAND COUNTY	0.0041970107%
Wisconsin	ROCK COUNTY	0.0434727886%
Wisconsin	RUSK COUNTY	0.0031680868%
Wisconsin	SAUK COUNTY	0.0190532312%
Wisconsin	SAWYER COUNTY	0.0048930553%
Wisconsin	SHAWANO COUNTY	0.0073876276%

Wisconsin	Sheboygan city	0.0071463916%
Wisconsin	SHEBOYGAN COUNTY	0.0202073249%
Wisconsin	South Milwaukee city	0.0042598698%
Wisconsin	ST CROIX COUNTY	0.0124144912%
Wisconsin	Sturtevant village	0.0008056631%
Wisconsin	Sun Prairie city	0.0028413952%
Wisconsin	Superior city	0.0039069175%
Wisconsin	TAYLOR COUNTY	0.0029933207%
Wisconsin	TREMPEALEAU COUNTY	0.0055399623%
Wisconsin	Union Grove village	0.0003220011%
Wisconsin	VERNON COUNTY	0.0048574451%
Wisconsin	VILAS COUNTY	0.0083533378%
Wisconsin	WALWORTH COUNTY	0.0235431988%
Wisconsin	WASHBURN COUNTY	0.0031315657%
Wisconsin	WASHINGTON COUNTY	0.0270490964%
Wisconsin	Waukesha city	0.0148850109%
Wisconsin	WAUKESHA COUNTY	0.0619276690%
Wisconsin	WAUPACA COUNTY	0.0098540590%
Wisconsin	Wausau city	0.0031133476%
Wisconsin	WAUSHARA COUNTY	0.0042711940%
Wisconsin	Wauwatosa city	0.0137484544%
Wisconsin	West Allis city	0.0168070188%
Wisconsin	West Bend city	0.0055975761%
Wisconsin	WINNEBAGO COUNTY	0.0290751939%
Wisconsin	WOOD COUNTY	0.0122164527%
Wisconsin	YORKVILLE TOWN	0.0000913879%
Wyoming	ALBANY COUNTY	0.0030242897%
Wyoming	CAMPBELL COUNTY	0.0080840908%
Wyoming	CARBON COUNTY	0.0059218476%
Wyoming	Casper city	0.0136525326%
Wyoming	Cheyenne city	0.0022820462%
Wyoming	FREMONT COUNTY	0.0107905125%
Wyoming	Gillette city	0.0032338448%
Wyoming	Green River city	0.0011371386%
Wyoming	Laramie city	0.0063487805%
Wyoming	LARAMIE COUNTY	0.0288944863%
Wyoming	NATRONA COUNTY	0.0122580727%
Wyoming	Riverton city	0.0023671555%
Wyoming	Rock Springs city	0.0028346614%
Wyoming	Sheridan city	0.0006324782%
Wyoming	SHERIDAN COUNTY	0.0072569455%
Wyoming	SWEETWATER COUNTY	0.0140696457%

EXHIBIT F

List of Joint Ventures, Subsidiaries, Divisions, Affiliates, and Predecessors

Notwithstanding anything to the contrary in the Settlement Agreement or otherwise, Participating Subdivisions understand, acknowledge and agree that this list (1) is illustrative, not exhaustive; (2) may not specifically identify or correctly name each and every Released Entity; and (3) is not intended to, and does not, limit in any way the scope of Released Entities as set forth in Section I.LL(1)-(6) of the Settlement Agreement.

American Associated Pharmacies

1. Associated Pharmacies, Inc.
2. Arete Pharmacy Network, LLC
3. AlignRx, LLC
4. American Associated Druggists, Inc. d/b/a United Drugs
5. AllyScripts, LLC
6. Associated Pharmacies Services, LLC d/b/a APS, LLC

J M Smith Corporation

1. Smith Drug Company
2. Integral Rx
3. Integral Rx, LLC
4. Cobble Hill Holdings, Inc.
5. Burlington Drug Company, Inc.
6. Smith Technologies, LLC
7. Smith Management Services, LLC
8. Healthwise Pharmacies, Inc.
9. Healthwise Pharmacies, LLC
10. RxMedic Systems, Inc.

Louisiana Wholesale Drug Company, Inc.

1. Optisource
2. Health Center, Inc.
3. Alignrx

Morris & Dickson Co., L.L.C.

1. Morris & Dickson Holding Co., L.L.C.
2. M&D Transportation, L.L.C.

North Carolina Mutual Wholesale Drug Company, Inc.

1. Carolina Allied Pharmaceutical Services, Inc.

2. Mutual Clinical Network, LLC

United Natural Foods, Inc.

Set forth below is a list of United Natural Foods, Inc.'s current subsidiaries as reported in its October 1, 2025 Form 10-K (Ex. 21). For the avoidance of doubt, and notwithstanding anything to the contrary in the Settlement Agreement, the Parties agree that Released Entities does not include (1) New Albertsons, Inc. (a former subsidiary of SuperValu Inc.), (2) Albertsons Companies, Inc. or any of its subsidiaries, or (3) any entities that were not and are not part of the United Natural Foods, Inc. and/or SuperValu Inc. corporate families but used or use names similar to those used by United Natural Foods, Inc.'s Released Entities.

1. Advantage Logistics Southwest, Inc.
2. Advantage Logistics USA East L.L.C.
3. Advantage Logistics USA West L.L.C.
4. Albert's Organics, Inc.
5. Arden Hills 2003 LLC
6. Aries Portfolio 2025, LLC
7. Associated Grocers of Florida, Inc.
8. Blaine North 1996 L.L.C.
9. Bloomington 1998 L.L.C.
10. Blue Marble Brands, LLC
11. Burnsville 1998 L.L.C.
12. Cambridge 2006 L.L.C.
13. Centralia Holdings, LLC
14. Champlin 2005 L.L.C.
15. Coon Rapids 2002 L.L.C.
16. Cub Foods, Inc.
17. Cub Stores, LLC
18. Cub Stores Holdings, LLC
19. DS & DJ Realty, LLC
20. Eagan 2008 L.L.C.
21. Eagan 2014 L.L.C.
22. Eastern Beverages, Inc.
23. FF Acquisition, L.L.C.
24. Foodarama LLC
25. Forest Lake 2000 L.L.C.
26. Fridley 1998 L.L.C.
27. Green Eagle Solar X, LLC
28. Hastings 2002 L.L.C.
29. Hazelwood Distribution Company, Inc.
30. Hazelwood Distribution Holdings, Inc.
31. Hopkins Distribution Company, LLC
32. Hornbacher's, Inc.
33. International Distributors Grand Bahama Limited
34. Inver Grove Heights 2001 L.L.C.

35. Iron Valley Logistic Services, LLC
36. Lakeville 2014 L.L.C.
37. Maplewood East 1996 L.L.C.
38. Monticello 1998 L.L.C.
39. NAFTA Industries, LTD
40. Natural Retail Group, Inc.
41. Nevada Bond Investment Corp.
42. Nor-Cal Produce, Inc.
43. Northfield 2002 L.L.C.
44. Plymouth 1998 L.L.C.
45. Savage 2002 L.L.C.
46. SFW Holding Corp.
47. Shakopee 1997 L.L.C.
48. Shop 'N Save East, LLC
49. Shop 'N Save East Prop, LLC
50. Shop 'N Save Prop, LLC
51. Shop 'N Save St. Louis, Inc.
52. Shop 'N Save Warehouse Foods, Inc.
53. Shoppers Food Warehouse Corp.
54. Shorewood 2001 L.L.C.
55. Silver Lake 1996 L.L.C.
56. SUPERVALU Gold, LLC
57. SUPERVALU INC.
58. SUPERVALU India, Inc.
59. SUPERVALU Licensing, LLC
60. SUPERVALU Pharmacies, Inc.
61. SUPERVALU Receivables Funding Corporation
62. SUPERVALU Transportation, Inc.
63. SVU Legacy, LLC
64. Tony's Fine Foods
65. Trent River Solar Mile Fund, LLC
66. Trent River Solar Mile Lessee, LLC North
67. UNFI Canada, Inc.
68. UNFI Distribution Company, LLC
69. UNFI Nexamp Solar Fund, LLC
70. UNFI Nexamp Solar Fund 2, LLC
71. UNFI Operations, LLC
72. UNFI Transport, LLC
73. UNFI Grocers Distribution, Inc.
74. UNFI Wholesale, Inc.
75. United Natural Foods West, Inc.
76. United Natural Trading, LLC
77. W. Newell & Co., LLC
78. Wetterau Insurance Co. Ltd.
79. Woodford Square Associates Limited Partnership

EXHIBIT H

Agreement on Attorneys' Fees, Costs, and Expenses

This Agreement on Attorneys' Fees and Expenses ("Fee Agreement") is entered between the Remnant Defendants and the Plaintiffs' Executive Committee appointed in the multidistrict litigation in the Northern District of Ohio, *In re National Prescription Opiate Litigation*, No. 1:17-MD-2804 ("MDL PEC"), in connection with this Settlement Agreement Among Participating Subdivisions and Remnant Defendants ("Pooled Settlement Agreement"). This Fee Agreement becomes effective on the Effective Date of the Pooled Settlement Agreement.

I. Definitions

1. This Fee Agreement incorporates all defined terms in the Pooled Settlement Agreement, unless otherwise defined herein, and shall be interpreted in a manner consistent with the Pooled Settlement Agreement.
2. "*Applicant.*" Any Attorney or MDL Participating Counsel who seeks an award of attorneys' fees from the Attorney Fee Fund pursuant to the procedures established by the MDL Court and the Fee Panel.
3. "*Attorney.*" Any of the following retained through a legal contingency fee or hourly fee contract: a solo practitioner, multi-attorney law firm, or other legal counsel for a Participating Subdivision or MDL Participating Counsel. This does not include Subdivision in-house attorneys.
4. "*Attorney Fee Fund.*" An account consisting of funds allocated to pay attorneys' fees approved pursuant to Section IV of this Fee Agreement established by Order of and under the ongoing jurisdiction of the MDL Court, as provided below.
5. "*Common Benefit.*" Work performed for the benefit of all Participating Subdivisions or Tribal Nations, including, but not limited to, pretrial matters, discovery, trial preparation, trial, settlement negotiations, and all other work that advances the interests of the Participating Subdivisions.
6. "*Common Benefit Fund.*" The sub fund of the Attorney Fee Fund described in Section IV.30.
7. "*Contingency Fee Fund.*" The sub fund of the Attorney Fee Fund described in subsection IV.31. The Contingency Fee Fund shall be available to Attorneys who represent Subdivisions that are Participating Subdivisions who filed a lawsuit against any opioid defendant as of December 1, 2025, in state or federal court, and meet the eligibility criteria of Section IV.32.
8. "*Cost and Expense Fund Administrator.*" The administrator appointed by the MDL Court on August 12, 2021 (MDL Docket No. 3828), to administer the Cost Fund as provided in the Fee Agreement.

9. “*Court Common Benefit Fund.*” The Common Benefit Fund established by the MDL Court in its orders of July 22, 2021, MDL Docket No. 3794, May 9, 2022, MDL Docket No. 4428, and June 26, 2023, MDL Docket No. 5079.
10. “*Fee Entitlement.*” Any right, entitlement, or expectation, including but not limited to a fee contract, contingent fee contract, agreement, referral arrangement, co-counsel arrangement, State Back-Stop agreement, or any other arrangement by which counsel could receive compensation or other consideration. For the avoidance of doubt, the scope of Fee Entitlement under Section IV.32.c. does not include any Attorneys’ fees associated with representation of a State.
11. “*Fee Panel.*” The three-person panel appointed by the MDL Court on August 12, 2021 (MDL Docket No. 3828), to administer and make recommendations for the allocation and distribution of the Attorney Fee Fund and its sub funds as provided in the Fee Agreement.
12. “*Later Litigating Subdivision*” means any Subdivision (as defined by the Settlement Agreement), regardless of its population, in any state, that first files a lawsuit bringing a Released Claim against a Released Entity after the Preliminary Agreement Date.
13. “*MDL Court.*” United States District Court for the Northern District of Ohio Eastern Division, Case No. 1:17-md-2804, Judge Dan Aaron Polster, or his duly-appointed successor.
14. “*MDL Direct Cost Fund.*” The cost fund described in Section III.25.
15. “*MDL Participating Counsel.*” MDL Participating Counsel includes an attorney or firm authorized by MDL 2804 Lead Counsel to perform work for the Common Benefit of Participating Subdivisions. By way of example, it would include insurance counsel and appellant counsel.
16. “*MDL PEC.*” The Plaintiffs’ Executive Committee appointed by the MDL Court.
17. “*Non-Participating Litigating Subdivision.*” A Litigating Subdivision that is not a Participating Subdivision.
18. “*Participating Litigating Subdivision.*” A Litigating Subdivision that is also a Participating Subdivision.
19. “*Participation Agreement.*” An agreement executed by an Attorney that acknowledges the obligation to pay an appropriate MDL Common Benefit Assessment.
20. “*Qualifying Representation.*” Legal services provided for representation of the MDL PEC or Participating Subdivision who filed a lawsuit against any opioid defendant as of December 1, 2025, in state or federal court, and meet the eligibility criteria of Section IV.32.

21. *“Qualifying Tribal Representation.”* Representation by an attorney of a Participating Tribal Government, whether their actions are filed in state or federal court against any opioid defendant as of December 1, 2025 and meet the eligibility criteria of Section IV.32.
22. *“State Back-Stop Agreement.”* Any agreement by a Settling State and private counsel for Participating Subdivisions in that State (or legislation enacted in that State) to provide, adjust, or guarantee attorneys’ fees and costs, whether from the Attorney Fee Fund or any other source recognized in the agreement or legislation.⁵

II. Total Exhibit H Attorney Fee and Cost Funds

23. Total attorneys’ fees and costs to be paid by the Remnant Defendants under this Fee Agreement (“Private Attorney Fees” and/or “Exhibit H Attorneys Fee and Cost Funds”) shall be Twelve point four percent (12.4%) of the total amount to be paid by the Remnant Defendants under the Pooled Settlement Agreement. This amount is to be divided between the MDL Direct Cost Fund and the Attorney Fee Fund in accordance with sections III and IV herein.⁶ In no event shall the Remnant Defendants be required to pay any amount in connection with the Settlement in excess of the amount they respectively contributed to the Pooled Settlement Amount. Such payment shall be made from the Settlement Funds on a date after the Effective Date as set forth in the Pooled Settlement Agreement (“Payment Date”).
24. Settlement of Non-Participating Subdivisions.

If any Remnant Defendant settles with any Non-Participating Subdivision after the Effective Date, that Remnant Defendant agrees to withhold from such settlement the same 7.5% Payment that would have been due if that Non-Litigating Subdivision had participated in the Pooled Settlement Agreement, to be divided, administered and utilized as set forth in Paragraph 30 below.

III. MDL Direct Cost Fund

25. Subject to any adjustments as set forth below, the total MDL Direct Cost Fund to be deducted from the Settlement Funds shall be \$303,637.50 to cover all necessary MDL costs, including the costs of mediation and the administration of this Fee Agreement. The funds shall be paid by the Payment Date.
 - a. It is the intention of the Parties that the MDL Direct Cost Fund shall be administered by the Cost Fund and Expense Fund Administrator (MDL Docket No. 3828), who will be governed by the provisions of this Fee Agreement and

⁵ Nothing herein shall be understood to indicate approval for additional State Back-Stop Agreements or modifications of existing State Back-Stop Agreements.

⁶ The MDL Direct Cost Fund amount represents 2.5% of the Private Attorney Fees paid herein and amounts to \$303,637.50 and the Attorney Fee Fund represents the remaining funds amounting to \$11,801,862.50.

shall design the process and procedures for the allocation of costs pursuant to this Fee Agreement and the MDL Court's Order.

- b. The costs of the Cost and Expense Fund Administrator shall be paid from the MDL Direct Cost Fund, including any interest or return therein, to fairly charge the fund the costs incurred in implementing and supervising the fund.
- c. At the conclusion of the Pooled Settlement Agreement process, any funds not allocated by the Cost and Expense Fund Administrator in the MDL Direct Cost Fund (including any interest or return accrued therein) shall be transferred to the MDL Common Benefit Fund. Any shortfall in the MDL Direct Cost Fund may be transferred to the MDL Direct Cost Fund from the Attorney Fee Fund as the Cost and Expense Fund Administrator deems necessary. For the avoidance of doubt, the Remnant Defendants shall have no obligation to pay any amount in connection with the Settlement in excess of the amount they respectively contributed to the Pooled Settlement Amount.

IV. Attorney Fee Fund

26. The total Attorney Fee Fund to be deducted from the Settlement Funds shall be \$11,801,862.50, subject to any adjustments as set forth above and below. The funds shall be paid by the Payment Date.
27. The Attorney Fee Fund shall consist of the Contingency Fee Fund and the Common Benefit Fund.
 - a. It is the intention of the Parties that the Contingency Fee Fund and the Common Benefit Fund shall be administered by the Fee Panel (MDL Docket No. 3828), which will be governed by the provisions of this Fee Agreement and shall design the process and procedures for the allocation of fees pursuant to this Fee Agreement and the MDL Court's Order.
28. The fees to be paid under this Fee Agreement are available for Attorneys engaged in Qualifying Representations and Qualified Tribal Representations only. Fees to be paid under this Fee Agreement are not available prior to the Effective Date of the Pooled Settlement Agreement and are not available from any Defendant that does not proceed with the Pooled Settlement Agreement through the Effective Date. Fees to be paid under this Fee Agreement are not available for representation of States, Non-Participating Subdivisions, or Non-Litigating Subdivisions, and are not available for representation of private hospitals, third-party payors, NAS claimants, personal injury/wrongful death claimants, or any entity other than Participating Litigating Subdivisions. In addition, fees under this Fee Agreement are not available for representation of any individual or entity in matters other than claims against Released Entities, but may include a reasonable share of representations that involve development of facts for pursuit of opioid-related claims against multiple defendants in the pharmacy, manufacturing, and distribution chain.
29. *Attorney Fee Fund and Sub Funds.*

- a. There shall be a split of the Attorney Fee Fund into the Contingency Fee Fund and the Common Benefit Fund. The split shall be 40% to the Contingency Fee Fund and 60% to the Common Benefit Fund.
 - b. In no event shall any Remnant Defendant be required to pay more into the Attorney Fee Fund and MDL Direct Cost Fund than the amount specified in the Pooled Settlement Agreement. The amounts allocated to the Contingency Fund and the Common Benefit Fund shall be subject to the reductions and refunds set forth above and below.
 - c. Awards of fees from the Contingency Fee Fund shall be available to Attorneys with Qualifying Representations of Participating Litigating Subdivisions eligible to receive an allocation under the Pooled Settlement Agreement, as set forth in Exhibit E to the Pooled Settlement Agreement, and shall be made applying the mathematical model implemented in previous global settlements with defendants named in the multidistrict litigation in the Northern District of Ohio, *In re National Prescription Opiate Litigation*, No. 1:17-MD-2804 and consistent with the terms of this Fee Agreement. The collection of the data and calculations for the mathematical model have been a cooperative effort among private counsel for a large number of Litigating Subdivisions. The analysis was spearheaded by Joseph Tann and Andrew Arnold. The Fee Panel is encouraged to continue working with those counsel in application of the model. The Fee Panel shall oversee the application of the model and resolve any questions or disputes concerning the eligibility of a Counsel to participate as required in Section IV.32. The Panel is empowered to hear disputes concerning and ensure the accuracy of the mathematical calculation.
 - d. As to awards from the Contingency Fee Fund, there shall be no right of appeal.
 - e. Any appeal of an award of the Fee Panel from the Common Benefit Fund will be made to the MDL Court and be reviewed under an abuse of discretion standard. The decision of the MDL Court is final and non-appealable.
30. *Common Benefit Fund (60% of the Attorney Fee Fund).*
- a. Funds in the Attorney Fee Fund shall be allocated to the Common Benefit Fund in the amount of \$7,081,117.50, subject to any adjustments as set forth above and below, and in no event shall it exceed that amount.
 - b. The Common Benefit Fund shall be available to compensate Attorneys engaged in Qualifying Representations of Participating Litigating Subdivisions and Qualified Tribal Representation of Tribal Participating Governments who:
 - i. have performed work for the Common Benefit of all Participating Subdivisions and/or Tribal Nations consistent with the provisions to the guidelines established by Judge Polster set forth in MDL 2804 and the May 1, 2018 Order, under docket number 358, which is incorporated herein by reference; and

- ii. satisfy the eligibility criteria set forth in subsection IV.G.
- c. For purposes of Common Benefit Fund distribution, MDL Participating Counsel not engaged in Qualifying Representations of Participating Litigating Subdivisions but who performed work for the Common Benefit pursuant to authorization from the MDL Co-Leads and meet the eligibility criteria in Section IV.32. shall be eligible.
- d. The Common Benefit Fund shall be overseen by the Fee Panel, which shall determine the allocation of funds to eligible Attorneys consistent with this Fee Agreement, and the May 1, 2018 Order (MDL Docket 358) and any other applicable Orders of the MDL Court.
- e. In assessing the benefits that an Applicant has conferred to Participating Subdivisions (including non-Litigating Subdivisions) and/or Tribes for purposes of any compensation decision, the Fee Panel shall give significant weight to the extent to which the Applicant and his or her clients have contributed to increasing (or reducing) participation in the Pooled Settlement Agreement. The Fee Panel may also consider additional fee recoveries the Applicant may have obtained or potentially could obtain, including, but not limited to, from attorney fee funds under other settlement agreements, State Back-Stop Agreements, representations of States or Tribal Nations, representations of other clients in opioids-related matters, or through the representation of Subdivision clients, whether they participated in the Pooled Settlement Agreement or not. It is the intent of this provision to recognize that the goal of the Pooled Settlement Agreement is to provide for maximum participation by the Subdivisions, maximum abatement funding for all Subdivisions nationally, and the maximum peace for Released Entities. Therefore, representing one or more Non-Participating States or Non-Participating Subdivisions does not further the goal of the Pooled Settlement Agreement, and should not be considered Common Benefit because it does not increase funds available to Participating Subdivisions' abatement programs. Representing one or more Later Litigating States or Later Litigating Subdivisions is antithetical to the Pooled Settlement Agreement and detracts from Common Benefit. The Fee Panel shall consider this concept of "common detriment" set forth in this paragraph in all of its decision making with respect to the allocation of the Attorney Fee Fund among Applicants. The Fee Panel shall consider the totality of the Applicant's Participating Litigating Subdivisions as compared to the Applicant's Non- Participating Litigating Subdivisions; the Parties recognize that, although the goal is for 100% participation, Applicants with a greater number of clients have a greater probability of having one or more Non-Participating Litigating Subdivisions. As used in this paragraph, "client" or "representing" a Subdivision shall include any Litigating Subdivision as to which the Applicant has a Fee Entitlement.

- f. As set forth in Section IV.33., the Fee Panel must consider the factors described in IV.33.f. to determine how to allocate funds among Applicants. They may also, at their discretion, consider other factors. Any reduction to an Applicant shall be allocated to attorneys whose Litigating Subdivision clients participated in the settlement.
- g. The provisions for Common Benefit Fund payments under this Agreement satisfy any assessments or withholdings from the Pooled Settlement Agreement that are or could be required under the Ongoing Common Benefit Order of May 9, 2022 (MDL Docket 4428).
- h. Pursuant to Ongoing Common Benefit Order of May 9, 2022, Docket 4428, the MDL PEC has established the Common Benefit Fee Order requiring an assessment of 7.5% on the gross recovery (by judgment or settlement) of any Non-Participating Subdivision that is subject to the federal court jurisdiction, represented by a MDL PEC firm, represented by any Attorney receiving fees from the Common Benefit Fund, represented by any Attorney that signed a Participation Agreement or had been paid in a case otherwise under the jurisdiction of the MDL Court. Pursuant to Section VII of that Order, as described in Section II.24. above, each Defendant named in any case pending in the MDL is required to hold back the 7.5% common benefit percentage from all applicable judgments and settlements entered after the date of that Order and to deposit such amounts into the Common Benefit Fund.

31. *Contingency Fee Fund (40% of the Attorney Fee Fund).*

- a. Funds from the Attorney Fee Fund shall be allocated to the Contingency Fee Fund in the amount of \$4,720,745.00 subject to any adjustments as set forth above and below, and in no event shall it exceed that amount.
- b. The Contingency Fee Fund shall be available to compensate Attorneys engaged in Qualifying Representations of Participating Litigating Subdivisions that meet the criteria set forth in subsection IV.32. For the avoidance of doubt, the Contingency Fee Fund shall be available to Attorneys who represent Subdivisions that are Participating Subdivisions who filed a lawsuit against any opioid defendant as of December 1, 2025, in state or federal court, and meet the eligibility criteria of Section IV.32.
- c. Participation in the Contingency Fee Fund by counsel that have a case that is not subject to the jurisdiction of the MDL Court shall not create, provide, or waive the objection to jurisdiction of the MDL Court over that Litigating Subdivision, that case or Attorneys, other than to oversee the fairness of the distribution process, and enforcement of this Fee Agreement.
- d. In the event that a Remnant Defendant, prior to the Effective Date of this Agreement, settles with any Litigating Subdivision that would have been eligible to participate in this Fee Agreement, and, under such settlement agreement pays attorneys' fees, the Fee Panel shall treat those Litigating

Subdivisions as Participating Litigating Subdivisions and, applying the same criteria applicable to all Attorneys for Participating Litigating Subdivisions, determine what amount they would have been paid from the Contingency Fee Fund if they had become Participating Subdivisions under the Pooled Settlement Agreement without such prior settlement. That sum, rather than being paid to the Attorney for the previously settling Litigating Subdivision, shall be credited and/or returned to that Remnant Defendant, except that the amount returned or credited shall not be greater than the amount paid to the Attorneys under the Litigating Subdivision's prior settlement agreement.

- e. During the period between the Preliminary Agreement Date and the Effective Date, the MDL PEC, as well as Litigating Subdivisions' Attorneys, shall make best efforts to cease litigation activity against the Remnant Defendants, including by jointly seeking stays or severance of claims against the Remnant Defendants where feasible, or postponements if a motion to stay or sever is not feasible or is denied, so long as such actions are not otherwise detrimental to the Litigating Subdivision.

32. *Eligibility.*

- a. It is the intention of all parties participating in the Fee Panel process that there should be total transparency to the Fee Panel and to all Attorney Fee Fund participants. In connection with the process to be developed by the Fee Panel, any and all monies in attorney's fees received or awarded, including prior or future Contingency Fees, Common Benefit Fees, referral fees, expenses paid, promises for payment, or any other Fee Entitlement, to any Applicant in any opioid litigation shall be disclosed to the Fee Panel as a condition of participating in the Attorney Fee Fund and prior to an award from the Fee Panel. Any payment, expectation of payment or perceived entitlement to participate in a State Back-Stop Agreement or any other agreement reached with a Settling State or any Subdivision or any other source regarding payment of fees must be disclosed to the Fee Panel. Similarly, any right to payment from any other fund, for example a fund for payment to lawyers representing Settling States or Tribal Nations or Subdivisions shall be disclosed to the Fee Panel. Because it is anticipated that there will be multiple firms listed on contingent fee agreements with Litigating Subdivisions, the Fee Panel shall establish procedures, with input from Attorneys for Participating Litigating Subdivisions, for who should petition for fees from such groups and to whom the fee shall be paid and thereafter distributed to co-counsel in accordance with applicable agreements. For the avoidance of doubt, all Attorneys that are part of such groups must meet the eligibility criteria in Section IV.32.c., must be subject to the criteria set forth in Section IV.28., and must be disclosed to the Fee Panel.
- b. An Applicant may apply for and recover attorneys' fees from the Common Benefit Fund, the Contingency Fee Fund, and any fund created by a past or future State Back-Stop Agreement, provided the Applicant satisfies the

requirements relevant to each such fund and requirements for disclosure to the Fee Panel.

- c. An Attorney may not receive any payment from the Attorney Fee Fund (which includes both the Contingency Fee Fund and the Common Benefit Fund) unless the following eligibility criteria are met and certified by the Attorney:
 - i. The Attorney must expressly waive the enforcement against the Litigating Subdivision client of all Fee Entitlements (other than under State Back-Stop Agreements) arising out of or related to any or all Qualifying Representations of any Participating Litigating Subdivision prior to applying for attorneys' fees from the Attorney Fee Fund. All applications for attorneys' fees under this Fee Agreement shall include an affirmation by the Attorney of such waiver and notice to the client(s) of such waiver. Such waiver shall not preclude the Attorney from submitting such Fee Entitlements to the Fee Panel as a factor for consideration in allocating payments from the Attorney Fee Fund or in connection with a State Back-Stop Agreement. For the avoidance of doubt, no Attorney may recover fees under this Fee Agreement unless the Attorney expressly agrees not to enforce Fee Entitlements as to each and every Participating Litigating Subdivision represented by that Attorney, but such Attorneys may participate in and receive funds from a State Back-Stop Agreement.
 - ii. The Attorney must represent whether s/he has a present intent to represent or participate in the representation of any Later Litigating Subdivision or Later Litigating State with respect to Released Claims against Released Entities.
 - iii. The Attorney must represent whether s/he will engage in any advertising or solicitation related to Released Claims against Released Entities where such advertising or solicitation relates to a representation of a Subdivision eligible to be a Participating Subdivision after the Preliminary Agreement Date, other than the Attorney recommending participation in this Agreement.
 - iv. The Attorney must represent whether s/he will charge or accept any referral fees for any Released Claims brought against Released Entities by Later Litigating Subdivisions or Later Litigating States.
 - v. The Attorney must represent whether s/he has a Fee Entitlement related to a Later Litigating Subdivision or Later Litigating State, other than a potential Common Benefit Fee.
 - vi. The Attorney must fully disclose the participation, or the anticipation of participation, in any agreement with a Settling State or Participating Subdivision concerning fees arising out of or related to

the Pooled Settlement Agreement, including any fees paid or anticipated to be paid or any State Back-Stop Agreement.

- vii. The Attorney must identify for the Fee Panel whether s/he utilized state litigation work product or MDL work product, including but not limited to ARCOS data, document repositories, experts developed in the MDL, trial transcripts, or deposition transcripts. The Attorney must identify whether s/he signed the MDL Participation Agreement.
 - viii. Any Attorney who applies for fees from one or both Funds must represent that, having exercised his/her independent judgment, s/he believes the Pooled Settlement Agreement to be fair and will make or has made best efforts to recommend both Agreements to his or her Subdivision clients. For avoidance of doubt, each Attorney is expected to exercise his or her independent judgment in the best interest of each client individually before determining whether to recommend joining the settlement. All applications for attorneys' fees or costs under this subsection shall include an affirmation by the Attorney in compliance with the foregoing subparagraphs.
- d. No Attorney receiving fees under this Fee Agreement may apply for or recover from the Attorney Fee Fund fees arising from representing a Non-Settling or Non-Participating Subdivision, provided, however, that this provision is not intended to prohibit Attorneys who do not represent or otherwise have a contractual agreement with such Non-Settling State or Non-Participating Subdivision from receiving allocated shares of any future Common Benefit assessments that arise out of settlements or judgments involving such Non-Settling State or Non-Participating Subdivision. All applications for attorneys' fees under this subsection shall include an affirmation by the Attorney of compliance with this Section.
 - e. An Attorney who has filed an application under this subsection and received an award of attorneys' fees shall provide a certification of compliance with the requirements of this Fee Agreement annually during the years upon which they are still entitled to receive attorneys' fee payments under this Agreement. This certification will be done as directed by the Fee Panel, which may be combined with certifications as to other settling opioid defendants for efficiency and at the Panel's discretion.
 - f. If, at any time, the Attorney is unable to make the representations set forth in this subsection, such representations become untrue, or the Attorney falsely represents compliance with the eligibility criteria, the Attorney shall cease to be eligible to receive funds from the Attorney Fee Fund until further review by the Fee Panel of the Attorney's eligibility under and compliance with this subsection.
 - g. If an Attorney has a Fee Entitlement with a Later Litigating Subdivision or Later Litigating State or becomes unable to affirm compliance with the eligibility

criteria set forth above, the Attorney shall notify the Fee Panel. If an Attorney fails to notify the Fee Panel of such Fee Entitlement with a Later Litigating Subdivision or Later Litigating State, the Attorney shall be required to refund amounts previously paid. The Fee Panel shall notify the Remnant Defendants when it receives notification.

- h. In the event that an Attorney is deemed ineligible by the Fee Panel (whether based on its initial application or subsequent recertification), the Fee Panel shall provide notice to the Attorney and give the Attorney thirty (30) days to provide additional information such that the Fee Panel could re-consider the Attorney's eligibility.
- i. To the extent that an Attorney has a Fee Entitlement with a Participating Subdivision and is authorized to bring Released Claims against Released Entities, but such authorization is, in scope, less broad than the category of Released Claims set forth in the Pooled Settlement Agreement, such Attorney may participate fully in both the Contingency Fee Fund and the Common Benefit Fund, without any reduction imposed by the Fee Panel due to the scope of the authorization, so long as the Participating Subdivision fully releases all Released Claims against Released Entities.
- j. Attorneys applying to the Attorney Fee Fund knowingly and expressly agree to be bound by the decisions of the Fee Panel, subject to the limited appeal rights set forth in this Fee Agreement, and waive the ability to assert the lack of enforceability of the allocation reached through the procedures outlined herein.
- k. Applicants are under an ongoing obligation to inform the Fee Panel in writing of any additional fees earned, expected, or received related to any Opioid litigation throughout the period of the Fee Panel's operation.

33. *Calculation of Amounts Due.*

- a. The Fee Panel shall be solely responsible for determining the amount of fees to be paid to each Applicant. None of the Released Entities shall have any responsibility, obligation, or liability of any kind whatsoever with respect to how attorneys' fees are calculated under this subsection, except that the Fee Panel may receive information from the Remnant Defendants as to (a) the identity of Participating, Non-Participating, Litigating, Later Litigating, and Non- Litigating Subdivisions; (b) the impact of non-participation by a Litigating Subdivision as is relevant to the Fee Panel's determination in Section IV.30.e.; and (c) such other information as the Remnant Defendants may voluntarily elect to provide.
- b. The Fee Panel shall establish procedures for making determinations under this Fee Agreement consistent with this Fee Agreement and orders of the MDL Court. Such procedures may include submission of documentary and/or other evidence, interviews with Applicants and/or other counsel (including counsel

for the Remnant Defendants) that the Fee Panel deems appropriate, and/or other means of creating a record upon which fee awards will be based.

- c. In making determinations under this Fee Agreement, the Fee Panel must apply the eligibility criteria set forth in Section IV.32. of this Fee Agreement and the criteria set forth in Section IV.30.b. The Fee Panel shall ensure that payments are only made for Qualifying Representations of Participating Litigating Subdivisions. In addition, the Fee Panel will give consideration in regard to Common Benefit Fund awards to the *Johnson* factors, as well as the following factors (which factors may be applied and given relative weight in the Fee Panel's discretion):
 - i. The Applicant's contemporaneously recorded time and labor dedicated to Qualifying Representations along with the Applicant's financial commitment to such Qualifying Representations. Claimed "time" will not be automatically accepted by the Fee Panel but will be critically reviewed and given substantially more weight and consideration if such time was subject to the audit process described in any Pretrial Order(s) governing the collection of common benefit time;
 - ii. The novelty, time, and complexity of the Qualifying Representations;
 - iii. The skill requisite to perform legal services properly and undesirability of the case;
 - iv. The preclusion of other employment by the Applicant due to time dedicated to Qualifying Representations;
 - v. The Common Benefit, if any, alleged to have been conferred by the Applicant and whether such Common Benefit work product by that Applicant was used by others in parallel litigations against Released Entities whether within or outside the MDL, provided that any Applicant claiming that s/he substantially benefited cases other than those in which s/he entered an appearance as counsel must substantiate such claims by proffering factual support, such as proper supporting affidavits or other documents as determined by the Fee Panel with input from Attorneys for Participating Litigating Subdivisions;
 - vi. Any "common detriment," as set forth in Section IV.30.e.
 - vii. Any contingent fee agreement or other Fee Entitlement with Participating Subdivisions, enforcement of which, except for State Back-Stop Agreements, are waived in conjunction with the application, the nature and extent of any work for those Participating Subdivisions, whether such Participating Subdivisions actively litigated and, if so, the nature and procedural history of such case(s);

- viii. The experience, reputation, and ability of the Applicant;
- ix. Whether the Applicant's clients brought Released Claims against Released Entities;
- x. The status of discovery in cases primarily handled by the Applicant;
- xi. The nature of any work by the Applicant on "bellwether" cases or cases that were similarly active in litigation;
- xii. Any pressure points successfully asserted by the Applicant in cases against the Remnant Defendants or any risk for the Remnant Defendants created by the Applicant in cases against them;
- xiii. Any risk for Remnant Defendants created by Applicants in cases against the Remnant Defendants;
- xiv. Successful and unsuccessful motion practice in cases worked on by the Applicant;
- xv. The date of filing of any cases filed by the Applicant;
- xvi. Obtaining consolidation of the litigation in the Applicant's jurisdiction;
- xvii. The number and population of entities represented by the Applicant and the fees that would have been awarded under extinguished contingent fee arrangements;
- xviii. Whether the Applicant's clients brought claims against the Remnant Defendants;
- xix. Whether the Applicant has had a leadership role in the litigation, whether in state or federal court;
- xx. Whether the Applicant has had a leadership role in any negotiations aimed at resolving the litigation;
- xxi. Whether the Applicant's cases have survived motions to dismiss;
- xxii. The extent to which the Applicant contributed to the work product used for the common benefit of opioids litigants, including, without limitation, work on ARCOS data, Prescription Data Monitoring Programs, IQVIA data, depositions, document production and analysis experts, motions, briefs and pleadings, trial preparations, and trials;
- xxiii. The extent to which litigation was done prior to and contributed to completion of settlement negotiations, as distinct from litigation that

was done litigating after the announcement of the Pooled Settlement Agreement, such latter litigation both being of less value and potentially resulting a common detriment to the settlement process;

- xxiv. The extent to which an Applicant demonstrated a continued commitment of time and resources to MDL 2804 since July 1, 2023; and
 - xxv. Any other factors that the Fee Panel finds to be appropriate to consider after input from Applicants to the Attorney Fee Fund.
- d. In the event that States and/or Political Subdivisions enter into an additional global settlement with a party or parties other than the Remnant Defendants participating in the Pooled Settlement Agreement that is (a) under the jurisdiction of the MDL Court in MDL No. 2804, and (b) creates a separate common benefit fund to be administered by the Fee Panel, the Fee Panel may:
- i. Consolidate the Common Benefit approval process to include evaluation of all Common Benefit Applications for all settlements entered which were not previously subject to a final common benefit award by the MDL Court;
 - ii. Determine the fair and equitable allocation of the Aggregate Common Benefit Fees for such settlements, including consideration of beneficial or detrimental actions taken with respect to any Remnant Defendant contributing to the Common Benefit Attorney Fee Fund;
 - iii. Give consideration to the amount and timing of each settlement, including the amount and timing of Common Benefit Fees;
 - iv. The Fee Panel shall abide by the applicable Attorney Fee Agreement in each of the Settlements in Allocating the Common Benefit Fees provided for in the Settlement; and
 - v. Be guided in their work by the Orders of the Court related to Fees and Costs.
- e. The Fee Panel shall develop procedures for receiving a single application, which may be updated or amended based on new information (such as participation by additional Litigating Subdivisions) from each Applicant seeking compensation from each sub fund of the Attorney Fee Fund pursuant to processes and procedures developed by the Fee Panel, which shall not be inconsistent with this Fee Agreement. Any request for attorneys' fees not included on the single application or through the updating/amendment process designed by the Fee Panel shall be deemed waived. For purposes of transparency and to permit the Fee Panel to conduct its work, the application from each Applicant shall, at a minimum, require each Applicant to:

- i. Identify all Litigating Subdivisions for which s/he is seeking payment from the Attorney Fee Fund;
 - ii. Identify all Subdivisions (and, where applicable, Tribal Nations) with respect to which s/he has a Fee Entitlement with respect to Released Claims against Released Entities, and identify all co-counsel in such cases;
 - iii. Identify which of those Subdivisions are Participating Subdivisions and which are not (with similar information for Tribal Nations, where applicable);
 - iv. Specify the specific fund or funds within the Attorney Fee Fund from which the Attorney is seeking compensation;
 - v. Demonstrate his or her eligibility for compensation from the relevant sub funds within the Attorney Fee Fund pursuant to the criteria set forth for the relevant sub fund;
 - vi. Identify any and all Fee Entitlements from representations of States, Tribal Nations, or other plaintiffs related to Released Claims against Released Entities or in opioids-related matters;
 - vii. Notwithstanding “i.-vi.” above, the Panel may consider a supplemental application if the Applicant shows good cause why circumstances exist that will lead to consideration for additional Common Benefit award. Examples would include, but are not limited to, an Applicant having Non-Participating Litigating Subdivision clients that subsequently become Participating Subdivisions.
- f. With respect to the Common Benefit Fund, the Fee Panel shall (subject to any applicable MDL Court Order):
- i. Review the applications of all Applicants seeking compensation from the Common Benefit Fund, including determining eligibility for each Applicant as set forth in Section IV.32.
 - ii. Using criteria set forth in Sections IV.30. and IV.33., allocate amounts from the Common Benefit Fund to eligible Applicants. In making such allocations, the Panel shall apply the principles set forth in Section IV.30.e. and shall apply the principles set forth in Section IV.30. to the amounts paid to Applicants with a Common Benefit Fee Entitlement and shall allocate any reduction in the payments specified in Section IV.30. to the amounts paid to Applicants with a Common Fee Entitlement.
- g. With respect to the Contingency Fee Fund, the Fee Panel shall:

- i. Review the applications of all Attorneys seeking compensation from the Litigating Subdivision Fee Fund, including determining eligibility for each Attorney as set forth in Section IV.32.
 - ii. Apply the mathematical model implemented in previous global settlements with defendants named in the multidistrict litigation in the Northern District of Ohio, *In re National Prescription Opiate Litigation*, No. 1:17-MD-2804 and consistent with the terms of this Fee Agreement.
- h. To the extent that there is a dispute about the calculations of the Fee Panel such disputes shall be presented to the Fee Panel and any disputed funds be paid into/held in escrow. The Fee Panel shall resolve such disputes expeditiously, with either Party having the right to seek review from the MDL Court.
- i. For purposes of determination of fee or cost awards, allocations, reductions, and possible reversions under this Fee Agreement, unless specified otherwise a Subdivision will be considered a Non-Participating Subdivision if it is not a Participating Subdivision as of the deadline for the application for the fee at issue (or, if the determination does not involve a specific application, the date on which the record for such determination closes).

34. *Miscellaneous.*

- a. The Fee Panel shall charge an hourly rate approved by the Court. The pre-Effective Date costs associated with the Cost and Expense Fund Administrator shall be paid from funds in the MDL Direct Cost Fund, including any interest accrued therein. Post-Effective Date, the cost of the Fee Panel shall be charged against the applicable Fee Fund, and any interest accrued therein, based on allocation by the Fee Panel and shall not be otherwise funded by the Remnant Defendants.
- b. The MDL PEC shall provide the Remnant Defendants information they have that identifies Attorneys who represent Litigating Subdivisions who are not Participating Subdivisions and who have an obligation to pay a common benefit assessment, either due to the MDL Court's orders or pursuant to a Participation Agreement.
- c. Participating Subdivisions agree to instruct their counsel to treat information, work product and expert materials as confidential under Rule 1.6 of the ABA Model Rules of Professional Conduct. Accordingly, an Attorney shall not share information or work product with, or experts or materials to, non-participants (other than the Attorney's own current clients or their lawyers, consultants, experts or other representatives or agents). However, nothing herein shall prevent MDL Leadership or PEC Counsel from fulfilling their obligations in any MDL and the MDL Court Order.

V. Miscellaneous

35. *Termination.* If the Pooled Settlement Agreement does not proceed to the Effective Date as to a Remnant Defendant, this Fee Agreement shall be null and void as to that Remnant Defendant, and that Remnant Defendant shall not have any obligation under this Agreement other than for its ratable share of costs advanced with respect to administration of the notice and participation process as set forth in the Agreement, and that Remnant Defendant and the PEC shall take such steps as are necessary to restore the *status quo ante*.
36. *MDL Court Consideration.* This Fee Agreement shall be attached as Exhibit H to the Pooled Settlement Agreement. The MDL Court shall have no authority to increase the payments made by the Remnant Defendants beyond the amounts described in the Pooled Settlement Agreement.
37. *Amendment.* Once the MDL Court has entered an order implementing this Fee Agreement or otherwise becomes final, this Fee Agreement can only be amended by (1) written agreement of the Remnant Defendants and the MDL PEC and (2) approval by the MDL Court.
38. *Jurisdiction and Enforcement.* The MDL Court shall have exclusive and ongoing jurisdiction over the enforcement and implementation of this Fee Agreement as set forth herein. The MDL PEC shall be the Authorized Party to enforce this Fee Agreement, as to the payment obligations of the Remnant Defendants as set forth in this subsection and as to Attorneys making application to the Funds under this Fee Agreement. For purposes of enforcing the terms and provisions of the Pooled Settlement Agreement, and this Agreement, and for purposes of assessing or allocating common benefit fees, the MDL Court will continue to have jurisdiction over the Pooled Settlement Agreement and this Agreement, including but not limited to continuing jurisdiction over the work product developed in the MDL Court by and under the direction of the MDL PEC with respect to claims against the Remnant Defendants, including data and documents, depositions, expert reports, briefs and pleadings; and the MDL Court's protective orders, management orders, and other decisions regarding such discovery and other work product, including but not limited to, conditions on its use, will continue in full force and effect. Nothing in this subsection authorizes the MDL Court to act contrary to this Fee Agreement or the Pooled Settlement Agreement.

EXHIBIT G

**Six (6) Remnant Defendants’
Combined Subdivision Participation and Release Form
 (“Combined Participation Form”)**

Governmental Entity:	State:
Authorized Official:	
Address 1:	
Address 2:	
City, State, Zip:	
Phone:	
Email:	

The governmental entity identified above (“Governmental Entity”), in order to obtain and in consideration for the benefits provided to the Governmental Entity pursuant to the six (6) Remnant Defendants’ Settlement Agreement (“RDSA”), dated February 23, 2026, and described further in Paragraph 1, and acting through the undersigned authorized official, hereby elects to participate in the RDSA, release all Released Claims against all Released Entities, and agrees as follows:

1. The Governmental Entity hereby elects to participate in the RDSA as a Participating Subdivision with each of the following six (6) Remnant Defendants that are parties to the RDSA: (1) Associated Pharmacies, Inc. (and American Associated Pharmacies), (2) J M Smith Corporation, (3) Morris and Dickson Co., L.L.C., (4) Louisiana Wholesale Drug Company, Inc., (5) North Carolina Mutual Wholesale Drug Company, Inc., and (6) United Natural Foods, Inc. (and SuperValu).
2. The Governmental Entity is aware of and has reviewed the RDSA, understands that all capitalized terms not defined in this Combined Participation Form have the meanings defined in the RDSA, and agrees that by executing this Combined Participation Form, the Governmental Entity elects to participate in the RDSA and become a Participating Subdivision as provided in the RDSAs.
3. The Governmental Entity shall promptly, and in any event no later than 14 days after the Reference Date and prior to the filing of the Consent Judgment, dismiss with prejudice any Released Claims that it has filed against any Released Entity in the RDSA. With respect to any Released Claims pending in *In Re National Prescription Opiate Litigation*, MDL No. 2804, the Governmental Entity authorizes the Plaintiffs’ Executive Committee to execute and file on behalf of the Governmental Entity a Stipulation of Dismissal with Prejudice for each of six (6) Remnant Defendants listed in Paragraph 1 above substantially in the form found at <https://nationalopioidsettlement.com/additional-settlements/>.
4. The Governmental Entity agrees to the terms of each of the RDSA pertaining to Participating Subdivisions as defined therein.

5. By agreeing to the terms of the RDSA settlements and becoming a Releasor, the Governmental Entity is entitled to the benefits provided therein, including, if applicable, monetary payments beginning after the Effective Date.
6. The Governmental Entity agrees to use any monies it receives through the RDSA solely for the purposes provided therein.
7. The Governmental Entity submits to the jurisdiction of the MDL Court and agrees to follow the process for resolving any disputes described in the RDSA.
8. The Governmental Entity has the right to enforce the RDSA as provided therein.
9. The Governmental Entity, as a Participating Subdivision, hereby becomes a Releasor for all purposes of the RDSA, including without limitation all provisions related to release of any claims, and along with all departments, agencies, divisions, boards, commissions, districts, instrumentalities of any kind and attorneys, and any person in his or her official capacity whether elected or appointed to serve any of the foregoing and any agency, person, or other entity claiming by or through any of the foregoing, and any other entity identified in the definition of Releasor, provides for a release to the fullest extent of its authority. As a Releasor, the Governmental Entity hereby absolutely, unconditionally, and irrevocably covenants not to bring, file, or claim, or to cause, assist or permit to be brought, filed, or claimed, or to otherwise seek to establish liability for any Released Claims against any Released Entity in the RDSA in any forum whatsoever. The release provided for in the RDSA is intended by the Parties to be broad and shall be interpreted so as to give the Released Entities in the RDSA the broadest possible bar against any liability relating in any way to Released Claims and extend to the full extent of the power of the Governmental Entity to release claims. The RDSA shall be a complete bar to any Released Claim against the Released Entities.
10. The Governmental Entity hereby takes on all rights and obligations of a Participating Subdivision as set forth in the RDSA.
11. In connection with the releases provided in the RDSA, each Governmental Entity expressly waives, releases, and forever discharges any and all provisions, rights, and benefits conferred by any law of any state or territory of the United States or other jurisdiction, or principle of common law, which is similar, comparable, or equivalent to § 1542 of the California Civil Code, which reads:

General Release; extent. A general release does not extend to claims that the creditor or releasing party does not know or suspect to exist in his or her favor at the time of executing the release that, if known by him or her would have materially affected his or her settlement with the debtor or released party.

A Releasor may hereafter discover facts other than or different from those which it knows, believes, or assumes to be true with respect to the Released Claims in the RDSA, but each Governmental Entity hereby expressly waives and fully, finally, and forever settles, releases and discharges, upon the Effective Date, any and all Released Claims that may exist as of such date but which Releasors do not know or suspect to exist, whether through ignorance, oversight, error, negligence or through no fault whatsoever, and which, if known, would materially affect the Governmental Entities' decision to participate in the RDSA.

12. The Governmental Entity understands and acknowledges that nothing herein is intended to modify in any way the terms of any of the RDSA, to which Governmental Entity hereby agrees. To the extent this Combined Participation Form is interpreted differently from the RDSA in any respect, the RDSA controls.

I have all necessary power and authorization to execute this Combined Participation Form on behalf of the Governmental Entity.

Signature: _____

Name: _____

Title: _____

Date: _____

42 Cody Kennedy
43 President of City Council

44
45 ATTEST:

46
47 _____

48 Selestina Sandoval
49 City Clerk

50

DRAFT

51

EXHIBIT A, FEE SCHEDULE

Fire Prevention Services - Colorado Wildfire Resiliency Code	
Wildfire Mitigation Site Plan Reviews and Ground Truthing Assessments	
CWRC - Overall Development Site Plan Review	\$200
CWRC - Individual Lot Site Plan Review (R3 Occupancies - Single Family Dwelling/Duplex/Townhome)	\$50
CWRC - Individual Lot Site Plan Review (All Other Occupancies)	\$100
CWRC - Field Inspection/Site Visit/Consultation	\$50 each

52

DRAFT



Grand Junction City Council

Regular Session

Item #5.a.i.

Meeting Date: April 1, 2026

Presented By: Ashley Firl, Environmental Compliance & Sustainability Manager

Department: Utilities

Submitted By: Ashley Firl

Information

SUBJECT:

An Ordinance Amending the Water and Sewers Code Section 13.40 Graywater Control Program

RECOMMENDATION:

Staff recommends that City Council adopt the Ordinance amending Chapter 13.40 of the Grand Junction Municipal Code regarding the Graywater Control Program.

EXECUTIVE SUMMARY:

The City adopted a Graywater Control Program by ordinance in 2022 to comply with the State of Colorado's Regulation 86 – Graywater Control Regulation (5 CCR 1002-86). Staff recommends amending the ordinance to incorporate recent updates to Regulation 86, maintain consistency with state requirements, and preserve alignment with the structure of the Grand Junction Municipal Code.

BACKGROUND OR DETAILED INFORMATION:

"Graywater" is defined as that portion of wastewater that, before being treated or combined with other wastewater, is collected from fixtures within residential, commercial, or industrial buildings or institutional facilities for the purpose of being put to beneficial uses. Sources of graywater are limited to discharges from bathroom and laundry room sinks, bathtubs, showers, and laundry machines. Graywater does not include the wastewater from toilets, urinals, kitchen sinks, dishwashers, or nonlaundry utility sinks.

Colorado's Graywater Control Regulation requires municipalities that elect to allow graywater use to adopt a local ordinance establishing requirements, prohibitions, and standards for graywater use for non-potable purposes. The intent of Regulation 86 is to encourage beneficial reuse of graywater while protecting public health and water

quality.

Recent amendments to Regulation 86 require updates to the City's Graywater Control Program to maintain consistency with state requirements and ensure continued regulatory alignment.

The proposed amendments include:

- Addition of a specific "Laundry to Landscape" graywater use category
- Updates to methodologies used to estimate graywater flow
- Updates to methodologies used to determine the required size of an irrigated area
- Provisions to further protect public health by limiting graywater treatment works at short term rentals
- Specifying graywater use when irrigating crops
- Reorganization of ordinance sections to align with Title 13 of the Grand Junction Municipal Code

FISCAL IMPACT:

The Graywater Control Program ordinance authorizes the City to impose fees for program administration and oversight. The proposed amendment has no fiscal impact.

SUGGESTED MOTION:

I move to adopt Ordinance 5316, an ordinance amending Section 13.40 of the Grand Junction Municipal Code (GJMC) regarding the Graywater Control Program, on final passage and order final publication in pamphlet form.

Attachments

1. Attachment A Draft Ordinance
2. Presentation - Ordinance Amending GJMC 13.40 Graywater
3. Draft Ordinance

ATTACHMENT A: GRAYWATER DESIGN CRITERIA

TABLE OF CONTENTS

- 1.0 ~~Introduction~~ **PURPOSE**
- 2.0 Definitions **AND ACRONYMS**
- 3.0 **DESIGN** Sizing Criteria
- 4.0 Design Criteria Applicable to All Graywater Treatment Works
- 5.0 Design Criteria for Indoor Toilet and Urinal Flushing Graywater Treatment Works
- 6.0 Design Criteria for Subsurface Irrigation Systems, **INCLUDING MULCH BASINS**
- 7.0 Signage Requirements
- 8.0 Operations and Maintenance Manual

1.0 ~~Introduction~~ **PURPOSE**

This Graywater Design Criteria document contains the minimum requirements for all Graywater Treatment Works installed in the City of Grand Junction. **IF THERE IS A CONFLICT BETWEEN THE LANGUAGE IN THE GRAYWATER DESIGN CRITERIA AND THE ORDINANCE, THE ORDINANCE CONTROLS. THE GRAYWATER DESIGN CRITERIA MAY BE UPDATED WITHOUT AN ORDINANCE UPDATE.**

2.0 Definitions **AND ACRONYMS**

THE FOLLOWING WORDS, TERMS AND PHRASES, WHEN USED IN THIS CHAPTER, SHALL HAVE THE MEANINGS ASCRIBED TO THEM IN THIS SECTION, EXCEPT WHERE THE CONTEXT CLEARLY INDICATES A DIFFERENT MEANING:

Agricultural irrigation ~~means irrigation of crops produced for direct human consumption, crops where lactating dairy animals forage, and trees that produce nuts or fruit intended for human consumption. This definition includes household gardens, fruit trees, and industrial hemp as defined by C.R.S. 35-61-101.~~

Agronomic rate means the rate of application of nutrients to plants that is necessary to satisfy the nutritional requirements of the plants.

***BACKFLOW CONTAMINATION EVENT* MEANS BACKFLOW INTO A PUBLIC WATER SYSTEM OR POTABLE WATER SYSTEM FROM AN UNCONTROLLED CROSS CONNECTION SUCH THAT THE WATER QUALITY NO LONGER MEETS THE COLORADO PRIMARY DRINKING WATER REGULATIONS OR PRESENTS AN IMMEDIATE HEALTH AND/OR SAFETY RISK TO THE PUBLIC.**

***BACKFLOW PREVENTION ASSEMBLY* MEANS ANY MECHANICAL ASSEMBLY INSTALLED AT A WATER SERVICE LINE OR AT A PLUMBING FIXTURE TO PREVENT A BACKFLOW CONTAMINATION**

EVENT, PROVIDED THAT THE MECHANICAL ASSEMBLY IS APPROPRIATE FOR THE IDENTIFIED CONTAMINANT AT THE CROSS CONNECTION AND IS AN IN-LINE FIELD-TESTABLE ASSEMBLY.

BACKFLOW PREVENTION METHOD MEANS ANY METHOD AND/OR NON-TESTABLE DEVICE INSTALLED AT A WATER SERVICE LINE OR AT A PLUMBING FIXTURE TO PREVENT A BACKFLOW CONTAMINATION EVENT, PROVIDED THAT THE METHOD OR NON-TESTABLE DEVICE IS APPROPRIATE FOR THE IDENTIFIED CONTAMINANT AT THE CROSS CONNECTION.

BASE FLOOD MEANS THE FLOOD HAVING A ONE PERCENT CHANCE OF BEING EQUALED OR EXCEEDED IN ANY GIVEN YEAR. THIS 1-PERCENT ANNUAL CHANCE FLOOD IS ALSO REFERRED TO AS THE 100-YEAR FLOOD.

BASE FLOOD ELEVATION (BFE) IS THE ELEVATION SHOWN ON A FEMA FLOOD INSURANCE RATE MAP FOR ZONES AE, AH, A1-A30, AR, AR/A, AR/AE, AR/A1-A30, AR/AH, AR/AO THAT INDICATES THE WATER SURFACE ELEVATION RESULTING FROM A FLOOD THAT HAS A ONE PERCENT CHANCE OF EQUALING OR EXCEEDING THAT LEVEL IN ANY GIVEN YEAR.

City means the City of Grand Junction, a Colorado home rule municipality.

~~*Closed sewerage system* means either a permitted domestic wastewater treatment works, which includes a permitted and properly functioning on-site wastewater treatment system (OWTS) with a design capacity more than 2,000 gpd, or a properly functioning and approved or permitted OWTS with a design capacity of 2,000 gpd or less.~~

Commission means the Water Quality Control Commission 25-8-201, C.R.S.

Component means a subpart of a graywater treatment works which may include multiple devices.

Cross-connection means any connection that could allow any water, fluid, or gas such that the water quality could present an unacceptable health and/or safety risk to the public, to flow from any pipe, plumbing fixture, or a customer's water system into a public water system's distribution system or any other part of the public water system through backflow.

Design means the process of selecting and documenting in writing the size, calculations, site specific data, location, equipment specification and configuration of treatment components that match site characteristics and facility use.

Design flow means the estimated volume of graywater per unit of time for which a component or graywater treatment works is designed.

Dispersed subsurface irrigation means a subsurface irrigation system including piping and emitters installed throughout an irrigation area.

Division means the Water Quality Control Division of the Colorado Department of Public Health and Environment.

ENERGY STAR (ENERGY STAR ®) MEANS THE ENVIRONMENTAL PROTECTION AGENCY'S DESIGNATION FOR ENERGY EFFICIENT APPLIANCE AS AUTHORIZED BY 42 U.S.C. SECTION 6294A. (NOTE: DETERMINATION OF WHETHER THE APPLIANCE IS DESIGNATED, HAS AN IWF, AND TO DETERMINE THE IWF, VISIT THE DEPARTMENT OF ENERGY'S ENERGY STAR CERTIFIED RESIDENTIAL CLOTHES WASHERS WEBSITE)

Facility means any building, structure, or installation, or any combination thereof that uses graywater subject to a graywater control program (program), is located on one or more contiguous or adjacent properties, and is owned or operated by the same person or legal entity. Facility is synonymous with the term operation.

Floodplain (100-year) means an area adjacent to a river or other watercourse which is subject to flooding as the result of the occurrence of a 100-year flood, and is so adverse to past, current or foreseeable construction or land use as to constitute a significant hazard to public or environmental health and safety or to property or is designated by the Federal Emergency Management Agency (FEMA) or National Flood Insurance Program (NFIP). In the absence of FEMA/NFIP maps, a professional engineer shall certify the floodplain elevations.

Floodway means the channel of a river or other watercourse and the adjacent land areas that must be reserved **IN ORDER** to discharge the base flood without cumulatively increasing the water surface elevation more than one foot or as designated by the Federal Emergency Management Agency or National Flood Insurance Program. In the absence of FEMA/NFIP maps, a professional engineer shall certify the floodway elevation and location.

Graywater means that portion of wastewater that, before being treated or combined with other wastewater, is collected from fixtures within residential, commercial, or industrial buildings or institutional facilities for the purpose of being put to beneficial uses. Sources of graywater are limited to discharges from bathroom and laundry room sinks, bathtubs, showers, and laundry machines. Graywater does not include the wastewater from toilets, urinals, kitchen sinks, dishwashers, or nonlaundry utility sinks. ~~C.R.S. 25-8-103(8.3)(a)~~

Graywater control program (Program) is this chapter and, as applicable, any rule(s), including implementation practices, regulation(s), standard(s) authorized by the City, and which follows the minimum requirements of this chapter and other applicable law(s), rule(s) and regulation(s).

Graywater treatment works means an arrangement of devices and structures used to: (1) collect graywater from within a building or a facility; and (2) treat, neutralize, or stabilize graywater within the same building or facility to the level necessary for its authorized uses. ~~C.R.S. 25-8-103(8.4)~~

Indirect connection means a waste pipe from a graywater treatment works that does not connect directly with the closed sewerage system, but that discharges into the closed sewerage system through an air break or air gap into a trap, fixture, receptor, or interceptor.

INTEGRATED WATER FACTOR (IWF) MEANS A MEASURE OF WATER EFFICIENCY IN GALLONS OF WATER CONSUMED PER CUBIC FOOT CAPACITY.

Irrigation area means that area of ground consisting of soil, mulch, gravel, and plant material to which water is directly applied by a graywater subsurface irrigation system.

LAUNDRY TO LANDSCAPE MEANS A FORM OF GRAYWATER TREATMENT WORKS DESIGNED TO REUSE WATER FROM A LAUNDRY MACHINE FOR MULCH BASIN SUBSURFACE IRRIGATION.

Legally Responsible Party

- (a) For a residential property, the legally responsible party is the property owner.
- (b) For a corporation, the legally responsible party is a responsible corporate officer, either:
 - (1) A president, secretary, treasurer, or vice-president of the corporation in charge of a principal business function, or any other person who performs similar policy- or decision- making functions for the corporation; or
 - (2) The manager of operating facilities, provided, the manager is authorized to make management decisions which govern the operation of the regulated facility including having the explicit or implicit duty of making major capital investment recommendations, and initiating and directing other comprehensive measures to assure long term environmental compliance with environmental laws and regulations; the manager can ensure that the necessary systems are established or actions taken to gather complete and accurate information for approval application requirements; and where authority to sign documents has been assigned or delegated to the manager in accordance with corporate procedures.
- (c) For a general or limited partnership or sole proprietorship, the legally responsible party is the general partner, business matters partner or the proprietor, respectively.
- (d) For a limited liability company, the responsible party shall be the manager or other authorized agent of the company and shall be a natural person.
- (e) For a municipality, State, federal, or other public agency, the legally responsible party is a principal executive officer or ranking elected official, either:
 - (1) The chief executive officer of the agency; or
 - (2) A senior executive officer having responsibility for the overall operations of a principal geographic unit of the agency (e.g., regional administrators of EPA); or
 - (3) When the entity is the State of Colorado, the Commission.

~~*Local Public Health Agency* means the Mesa County Colorado Health Department.~~

Modification means the alteration or replacement of any component of a graywater treatment works that can affect the quality of the finished water, the rated capacity of a graywater treatment works, the graywater use, alters the treatment process of a graywater treatment works, or compliance with this regulation and the local graywater control program. This definition does not include normal operations and maintenance of a graywater treatment works.

Mulch means organic material including but not limited to leaves, prunings, straw, pulled weeds, and wood chips.

Mulch basin means a type of **SUBSURFACE** irrigation or treatment field filled with mulch or other approved permeable material of sufficient depth, length, and width to prevent ponding or runoff. A mulch basin may include a basin around a tree, a trough along a row of plants, or other shapes necessary for irrigation.

MUNICIPAL SEWER SYSTEM MEANS THE PUBLICLY OWNED WASTEWATER COLLECTION AND TREATMENT SYSTEM OPERATED BY THE CITY OF GRAND JUNCTION.

Non-single family means any structure that is not a single family structure.

On-site wastewater treatment system (OWTS) means an absorption system of any size or flow or a system or facility for treating, neutralizing, stabilizing, or dispersing sewage generated in the vicinity, which system is not a part of or connected to a sewage treatment works. ~~C.R.S. 25-10-103(12)~~

Percolation test means a subsurface soil test at the depth of a proposed irrigation area to determine the water absorption capability of the soil, the results of which are normally expressed as the rate at which one inch of water is absorbed. The rate is expressed in minutes per inch.

Potable water system means a system for the provision of water to the public for human consumption through pipes or other constructed conveyances, where such system has less than 15 service connections or regularly serves less than an average of at least 25 people daily at least 60 days per year.

Professional engineer (P.E.) means an engineer licensed in accordance with 12-25-1, C.R.S.

PUBLIC Nuisance means the unreasonable, unwarranted and/or unlawful use of property, which causes inconvenience or damage to others, including to an individual or to the general public.

Public water system means a system for the provision of water to the public for human consumption through pipes or other constructed conveyances if such system has at least 15 service connections or regularly serves an average of at least 25 individuals daily at least 60 days per year. A public water system is either a community water system or a non-community water system. Such term does not include any special irrigation district. Such term includes:

- (a) Any collection, treatment, storage, and distribution facilities under control of the supplier of such system and used primarily in connection with such system.
- (b) Any collection or pretreatment storage facilities not under such control, which are used primarily in connection with such system.

Regulation No. 86 means Colorado Department of Public Health and Environment Water Quality Control Commission Regulation No. 86 – Graywater Control Regulation, 5 CCR 1002-86.

Single family means a detached or attached structure, arranged and designed as a single family residential unit intended to be occupied by not more than one family and that has separate water and sewer services connections from other dwelling units.

Site evaluation means ~~a comprehensive analysis of soil and site conditions for a graywater irrigation area.~~ **AN ANALYSIS OF SOIL AND SITE CONDITIONS FOR A GRAYWATER SUBSURFACE IRRIGATION OR MULCH BASIN AREA TO ACHIEVE REQUIREMENTS IN DESIGN CRITERIA FOR SUBSURFACE IRRIGATION SYSTEMS, INCLUDING MULCH BASINS THAT ARE FURTHER DEFINED IN ATTACHMENT A TO THE ORDINANCE CODIFIED IN THIS CHAPTER, GRAYWATER DESIGN CRITERIA.**

Soil horizon means layers in the soil column differentiated by changes in texture, color, redoximorphic features, bedrock, structure, consistence, and any other characteristic that affects water movement.

Soil profile test pit means a trench or other excavation used for access to evaluate the soil horizons for properties influencing effluent movement, bedrock, evidence of seasonal high ground water, and other information to be used in locating and designing a graywater irrigation area.

Soil structure means the naturally occurring combination or arrangement of primary soil particles into secondary units or peds; secondary units are characterized because of shape, size class, and grade (degree of distinctness).

State means the State of Colorado or any of its agencies.

State waters means any and all surface and subsurface waters which are contained in or flow in or through this State, but does not include waters in sewage systems, waters in treatment works of disposal systems, waters in potable water distribution systems, and all water withdrawn for use until use and treatment have been completed.

Subsurface irrigation means a discharge of graywater into soil a minimum of ~~four~~ **TWO (2")** inches and no deeper than 12 inches below the finished grade.

Suitable soil means unsaturated soil in which the movement of water, air, and the growth of roots is sustained to support healthy plant life and conserve moisture. Soil criteria for graywater

subsurface irrigation are further defined in Attachment A to the ordinance codified in this chapter, Graywater Design Criteria.

WATERSENSE MEANS THE ENVIRONMENTAL PROTECTION AGENCY’S DESIGNATION FOR WATER EFFICIENT FIXTURES OR AN ANALOGOUS SUCCESSOR PROGRAM.

Abbreviations and Acronyms. The following meanings are associated with the acronyms used in this chapter.

ANSI	American National Standards Institute
BK	Blocky
C.R.S.	Colorado Revised Statutes
CDPS	Colorado Discharge Permit System
FEMA	Federal Emergency Management Agency
gpd	Gallons per day
GR	Granular
IWF	INTEGRATED WATER FACTOR
LA	LANDSCAPED AREA
LRG	LOADING RATE FOR GRAYWATER
MAC	MAXIMUM ABSORPTION CAPACITY
mg/L	Milligrams per liter
MPI	Minutes per inch
NFIP	National Flood Insurance Program
NSF	NSF International, formerly known as National Sanitation Foundation
O&M	Operations and maintenance
OWTS	On-site wastewater treatment system(s)
PR	Prismatic

3.0 ~~Graywater Treatment Works~~ – **DESIGN** Sizing Criteria

- (a) Sizing Criteria for all graywater treatment works
 - (1) Graywater treatment works must be sized appropriately using the following flow projection methods:
 - (i) Residential **SINGLE FAMILY** users: Flow to graywater treatment works must be calculated on the occupancy and the fixtures connected to the graywater treatment works. The calculated graywater flow is the number of occupants multiplied by the estimate graywater flow in terms of gpd/occupant from the attached fixtures. **FOR LAUNDRY TO LANDSCAPE,**

FLOW IS CALCULATED BASED ON THE NUMBER AND TYPE OF LAUNDRY MACHINES CONNECTED TO THE SYSTEM.

(A) The occupancy must be calculated based on a minimum of two (2) occupants for the first bedroom and one (1) occupant for each additional bedroom. **IN ALL CASES, THE MAXIMUM OCCUPANCY MUST BE BASED ON THE MAXIMUM POTENTIAL USE OF THE PROPERTY AND NOT THE CURRENT POPULATION OR USE.**

(B) The estimated graywater flow from each fixture is based on the design flow of the fixture or if the fixture's design flow is unknown then the estimated graywater flow per occupant is ~~with~~ based on the following gallons per day per occupant.

(1) ~~Traditional fixtures:~~ **NON-WATERSENSE FIXTURES:** 25 gpd/occupant for each **BATHROOM AND LAUNDRY ROOM SINK**, shower **AND** bathtub, ~~and wash basin and 15 gpd/occupant for each clothes washer.~~

(2) ~~Water saving fixtures:~~ **WATERSENSE FIXTURES:** 20 gpd/occupant for each **BATHROOM AND LAUNDRY ROOM SINK**, shower **AND** bathtub, ~~and wash basin and 8 gpd/occupant for each clothes washer.~~

(C) LAUNDRY MACHINES:

(1) **FOR ENERGY STAR RATED LAUNDRY MACHINES WITH A PROVIDED INTEGRATED WATER FACTOR (IWF), USE THE FOLLOWING FLOW PROJECTION ESTIMATE:**

$$\text{GPD/OCCUPANT} = \frac{\text{IWF} \times \text{VOLUME (CU. FT)} \times \text{AVERAGE LOADS PER WEEK}}{\text{MAXIMUM NUMBER OF DAYS OCCUPIED PER WEEK}}$$

WHERE:

IWF = INTEGRATED WATER FACTOR (NOTE: DETERMINATION OF WHETHER THE APPLIANCE IS DESIGNATED, HAS AN IWF AND TO DETERMINE THE IWF, VISIT THE DEPARTMENT OF ENERGY'S ENERGY STAR CERTIFIED RESIDENTIAL CLOTHES WASHERS WEBSITE)

VOLUME = CAPACITY OF LAUNDRY MACHINE

MAXIMUM NUMBER OF DAYS OCCUPIED PER WEEK = SEVEN (7)

(2) **FOR ENERGY STAR RATED LAUNDRY MACHINES WITHOUT A PROVIDED IWF USE 8 GPD/OCCUPANT FOR EACH LAUNDRY MACHINE.**

(3) **FOR LAUNDRY MACHINES THAT ARE NOT ENERGY STAR RATED USE 10 GPD/OCCUPANT FOR EACH LAUNDRY MACHINE.**

- (ii) ~~Non-residential~~ **NON-SINGLE FAMILY** users: Graywater treatment works must be sized in accordance with **THE MAXIMUM OCCUPANCY AND USE OF THE FACILITY. THE OCCUPANCY MUST BE CALCULATED BASED ON THE TOTAL, MAXIMUM DAILY POPULATION SERVED BY THE GRAYWATER TREATMENT WORKS INCLUDING BUT NOT LIMITED TO EMPLOYEES, VISITORS, AND CUSTOMERS. IN ALL CASES, THE MAXIMUM DAILY POPULATION MUST BE BASED ON THE MAXIMUM POTENTIAL USE OF THE PROPERTY AND NOT THE CURRENT POPULATION OR USE.** ~~fixture or water use records taking into account the number of fixtures attached to the graywater treatment works.~~
 - (A) **THE ESTIMATED GRAYWATER FLOW FROM EACH FIXTURE IS BASED ON THE DESIGN FLOW OF THE FIXTURE OR, IF THE FIXTURE'S DESIGN FLOW IS UNKNOWN, THEN THE ESTIMATED GRAYWATER FLOW PER OCCUPANT IS BASED ON THE GALLONS PER DAY PER OCCUPANT PROVIDED ABOVE ACCORDING TO THE FIXTURE TYPE.**

4.0 Design Criteria Applicable to All Graywater Treatment Works

- (a) All graywater treatment works must meet all design requirements of this regulation and meet any additional design requirements of the Colorado Plumbing Code.
- (b) At minimum, all graywater treatment works must **MEET AND/OR COMPLY WITH THE FOLLOWING REQUIREMENTS:**
 - (1) **HAVE AN OPERATIONS AND MAINTENANCE MANUAL THAT MEETS THE MINIMUM CRITERIA OF SECTION 8.0.**
 - (2) Be constructed such that each treatment component or combination of multiple components has a design flow greater than the calculated peak graywater production, if upstream of the storage tank or if no tank is present.
 - (3) Include a diversion valve that directs graywater to either the graywater treatment works or a closed sewerage system. The diversion valve must be:
 - (i) Easily operable;
 - (ii) Clearly labeled;
 - (iii) Constructed of material that is durable, corrosion resistant, watertight;
 - (iv) Designed to accommodate the inlet and outlet pipes in a secure and watertight manner; and
 - (v) Indirectly connect the bypass line to the closed sewerage system.
 - (4) Not have any piping that allows the treatment process(es) or a storage tank to be bypassed prior to graywater use.
 - (5) Include a tank to collect and store graywater, except for a subsurface irrigation system that discharges to a mulch basin. The storage tank must:

- (i) Be constructed of durable, non-absorbent, water-tight, and corrosion resistant materials;
 - (ii) Be closed and have access openings for inspection and cleaning;
 - (iii) Be vented;
 - (A) For indoor tanks, be vented to the atmosphere outside of the house;
 - (B) For outdoor tanks, have a downturned screened vent;
 - (iv) Have an overflow line:
 - (A) With the same or larger diameter line as the influent line;
 - (B) Without a shut off valve;
 - (C) That is trapped to prevent the escape of gas vapors from the tank; and
 - (D) That is indirectly connected to the closed sewerage system;
 - (v) Have a valved drain line with the same or larger diameter line as the influent line that is indirectly connected to the closed sewerage system;
 - (vi) Be a minimum of 50 gallons;
 - (vii) Be placed on a stable foundation;
 - (viii) If located outdoors, not be exposed to direct sunlight; and
 - (ix) Have a permanent label that states “CAUTION! NON-POTABLE WATER. DO NOT DRINK.”
- (6) For indoor toilet or urinal flushing systems (~~Categories C and D~~ **C1 AND C2**) graywater treatment works must have a backup potable water system connection. For subsurface irrigation systems (~~Categories A and B~~ **B1 AND B2**) graywater treatment works may, but are not required to, have a backup potable water system that provides potable irrigation water when graywater is not being produced or is produced in insufficient quantities. A **ALL** backup potable water system connection**S** must meet the following requirements:
- (i) For non-public water system**S**, potable water system connections: uncontrolled cross connections between a potable water system and a graywater treatment works are prohibited. All cross connections must be protected by a reduced pressure principle backflow prevention zone assembly or an approved air gap.
 - (ii) For public water system**S**, potable water system connections: uncontrolled cross connections between a public water system and a graywater treatment works are prohibited. The graywater treatment works design must protect the public water system from cross connections by meeting the requirements of Regulation #11: Colorado Primary Drinking Water Regulations.
- (7) Not be used as a factor to reduce the design, capacity or soil treatment area requirements for OWTS or domestic wastewater treatment works.

- (8) Have any wastewater from graywater treatment works (e.g., filter backwash water) be properly contained and disposed into a closed sewerage system or an approved Underground Injection Control (UIC) well.
- (9) Have all graywater piping clearly distinguished and must be clearly labeled, including pipe identification and flow arrows.
- (10) If located in a 100-year floodplain area, meet or exceed the requirements of FEMA and the local emergency agency. The graywater ~~system~~ **TREATMENT WORKS** must be designed to minimize or eliminate infiltration of floodwaters into the system and prevent discharge from the system into the floodwaters.
- (11) Not be located in floodways.
- (12) Be located within the confines of the legal property boundary and not within an easement;

5.0 Design Criteria for Indoor Toilet and Urinal Flushing Graywater Treatment Works (**GRAYWATER USE CATEGORIES C1 AND C2**)

- (a) All toilet and urinal flushing graywater ~~systems~~ **TREATMENT WORKS** must meet all design requirements of this regulation and meet any additional design requirements of the Colorado Plumbing Code
- (b) The following minimum design criteria are required for all graywater treatment works being used for single family, indoor toilet and urinal flushing graywater treatment works (Category ~~C~~ **C1**).
 - (1) All single family, indoor toilet and urinal flushing graywater treatment works must:
 - (i) Be certified under “Class R” of NSF/ANSI 350 Onsite Residential and Commercial Water Reuse Treatment Systems.
 - (ii) If a disinfection process is not part of NSF/ANSI 350-2011 equipment, ~~include~~ separate disinfection system equipment **IS REQUIRED**. For graywater treatment works that use sodium hypochlorite (bleach), the graywater treatment works must be capable of providing a free chlorine residual of 0.2 to 4.0 mg/L in the graywater throughout the indoor graywater plumbing system.
 - (iii) Include a dye injection system that is capable of providing a dye concentration that is visibly distinct from potable water.
 - (2) For Category ~~C~~ **C1** indoor toilet and urinal flushing graywater treatment works that are also capable of using graywater for subsurface irrigation, the system may be designed to allow graywater to be diverted to the subsurface irrigation graywater treatment works prior to the disinfection and dye process, however after the point of diversion the subsurface irrigation portion of the system must meet the requirements in section 6.0 of this document.

(c) The following minimum design criteria are required for all graywater treatment works being used for non-single family, indoor toilet and urinal flushing graywater treatment works (Category ~~D~~ **C2**).

(1) All non-single family, indoor toilet and urinal flushing graywater treatment works must:

(i) Be certified under “Class R” or “Class C” of NSF/ANSI 350 Onsite Residential and Commercial Water Reuse Treatment Systems. Required classification shall be dictated by the size of the graywater treatment works and if the graywater sources are residential or commercial as defined by NSF/ANSI 350.

(ii) If a disinfection process is not part of NSF/ANSI 350-2011 equipment, ~~include~~ a separate disinfection system equipment **IS REQUIRED**. A graywater treatment works must be capable of providing a free chlorine residual of 0.2 to 4.0 mg/L in the graywater throughout the indoor graywater plumbing system.

(iii) Include a dye injection system that is capable of providing a dye concentration that is visibly distinct from potable water.

(2) For Category ~~D~~ **C2** indoor toilet and urinal flushing graywater treatment works that are also capable of using graywater for subsurface irrigation, the system may be designed to allow graywater to be diverted to the subsurface irrigation graywater treatment works prior to the disinfection and dye process, however after the point of diversion the subsurface irrigation portion of the system must meet the requirements in Section 6.0.

(3) For graywater treatment works that have a capacity to receive greater than 2,000 gallons per day, the design must be prepared under the supervision of and submitted with the seal and signature of a professional engineer licensed to practice engineering in the State of Colorado in accordance with the requirements of the Colorado Department of Regulatory Agencies (DORA) – Division of **PROFESSIONS AND OCCUPATIONS Registrations**.

6.0 Design Criteria for Subsurface Irrigation Systems, INCLUDING MULCH BASINS (APPLICABLE TO GRAYWATER USE CATEGORIES: A1, B1, AND B2)

(a) All subsurface irrigation systems must meet all design requirements of this regulation and meet any additional design requirements of the Colorado Plumbing Code.

(b) The following minimum design criteria are required for all graywater treatment works being used for subsurface irrigation (**APPLICABLE TO GRAYWATER USE CATEGORIES: A1, B1 AND B2**). All subsurface graywater irrigation systems must **COMPLY WITH THE FOLLOWING REQUIREMENTS**:

- (1) Have the subsurface irrigation components of the graywater irrigation system installed a minimum of ~~four inches (4")~~ **TWO INCHES (2")** and a maximum of twelve inches (12") below the finished grade.
- (2) Have the subsurface irrigation components of the graywater irrigation system installed in suitable soil, as defined in section 6.0(b)(11)(i).
- (3) Have a minimum of twenty-four inches (24") of suitable soil between the subsurface irrigation components of the graywater irrigation system and any restrictive soil layer, bedrock, concrete, or the highest water table. Restrictive soil layers are soil types 4, 4A, and 5 in Table 6-2.
- (4) Include controls, such as valves, switches, timers, and other controllers, as appropriate, to ensure the distribution of graywater throughout the entire irrigation zone.
- (5) If utilizing emitters, the emitters be designed to resist root intrusion and be of a design recommended by the manufacturer for the intended graywater flow and use. Minimum spacing between emitters shall be sufficient to deliver graywater at an agronomic rate and to prevent surfacing or runoff.
- (6) Have all irrigation supply lines be polyethylene tubing or PVC Class 200 pipe or better and Schedule 40 fittings. All joints shall be pressure tested at 40 psi (276 kPa), and shown to be drip tight for five minutes before burial. Drip feeder lines can be poly or flexible PVC tubing.
- (7) Meet the following setback distances in Table 6-1.

Table 6-1: Graywater System ~~System~~ **TREATMENT WORKS** Setback Requirements

Minimum Horizontal Distance Required from:	Graywater Storage Tank	Irrigation Field
Buildings	5 feet	2 feet
Property line adjoining private property	10 feet	10 feet
Property line adjoining private property with supporting property line survey	1.5 feet	1.5 feet
Water supply wells	50 feet	100 feet
Streams and lakes	50 feet	50 feet
Seepage pits and cesspools	5 feet	5 feet
OWTS disposal field	5 feet	25 feet
OWTS tank	5 feet	10 feet
Domestic potable water service line	10 feet	10 feet
Public water main	10 feet	10 feet

- (8) Be applied to an irrigation field located on slopes of less than thirty percent (30%) from horizontal.

- (9) Comply with the following **SITE EVALUATION** protocols for determining **TO DETERMINE** the **APPROPRIATE** size of the subsurface irrigation area:
- ~~(i) Site evaluation protocol conducted to determine the appropriate size of the Irrigation Area for all subsurface irrigation systems, except single family dispersed subsurface irrigation systems (Category A and C dispersed subsurface irrigation systems) that are sized using the Irrigation Area equation protocol as defined in section 6.0(b)(12)(i). This site evaluation must include:~~
 - (ii) Site information, including:
 - (A) A site map; and
 - (B) Location of proposed graywater Irrigation Area in relation to physical features requiring setbacks in Table 6-1.
 - (iii) Soil investigation to determine long-term acceptance rate of a graywater Irrigation Area as a design basis. This soil investigation must be completed by either:
 - (A) A visual and tactile evaluation of soil profile test pit, or
 - (B) A percolation test.
- ~~(10) Comply with the following standards for appropriate irrigation rates.~~
- (11) Irrigation rates shall not exceed maximum allowable soil loading rates in Table 6-2 **FOR LAUNDRY TO LANDSCAPE SYSTEMS (GRAYWATER USE CATEGORY A1), AND TABLE 6-3 FOR DISPERSED SUBSURFACE IRRIGATION SYSTEMS (GRAYWATER USE CATEGORIES B1 AND B2)**, based on the finest textured soil in the twenty-four inches (24”) of suitable soil beneath the subsurface irrigation components.

Table 6-2: Soil Type Description and Maximum Hydraulic Loading Rate

Soil Type	USDA Soil Texture	USDA Structure Shape	USDA Soil Structure Grade	Percolation Rate (MPI)	Loading Rate for Graywater (LRG) (gal./sq.ft./day)
0	Soil Type 1 with more than 35% Rock (>2mm); Soil Types 2-5 with more than 50% Rock (>2mm)	--	0 (Single Grain)	Less than 5	Not suitable without augmentation 1.0 with augmentation
1	Sand, Loamy Sand	--	0	5-15	Not suitable without augmentation 1.0 with augmentation
2	Sandy Loam, Loam, Silt Loam	PR BK GR	2 (Moderate) 3 (Strong)	16-25	0.8
2A	Sandy Loam, Loam, Silt Loam	PR, BK, GR 0 (none)	1 (Weak) Massive	26-40	0.6
3	Sandy Clay Loam, Clay Loam, Silty Clay Loam	PR, BK, GR	2, 3	41-60	0.4
3A	Sandy Clay Loam, Clay Loam, Silty Clay Loam	PR, BK, GR 0	1 Massive	61-75	0.2
4	Sandy Clay, Clay, Silty Clay	PR, BK, GR	2, 3	76-90	Not suitable
4A	Sandy Clay, Clay, Silty Clay	PR, BK, GR 0	1 Massive	91-120	Not suitable
5	Soil Types 2-4A	Platy	1, 2, 3	121+	Not suitable

Table 6-3: Soil Type and Maximum Absorption Capacity

2024 Uniform Plumbing Code Soil Type	2024 Uniform Plumbing Code Maximum adsorption capacity in gallons per square foot of irrigation area per day
Course sand or gravel	5.0
Fine sand	4.0
Sandy loam	2.5
Sandy clay	1.7
Clay with considerable sand or gravel	1.1
Clay with small amounts of sand or gravel	0.8

(12) Be applied only to soils that comply with the following standards for soil suitability.

- (i) Suitable soil may consist of original, undisturbed soil or original soil that is augmented. Not suitable soil may be augmented as needed to ensure suitable soil is used.
- (ii) If the original soil is augmented, the mixture used for augmentation must meet the following criteria to ensure that suitable soil is achieved:
 - (A) The mixture must have an organic content that is at least five percent (5%) and no greater than ten percent (10%);
 - (B) The mixture must be a well blended mix of mineral aggregate (soil) and compost where the soil ratio depends on the requirements for the plant species; and
 - (C) The mineral aggregate must have the following gradation:

Table 6-3 6-4: Mineral Aggregate Gradation

Sieve Size	Percent Passing
3/8	100
No. 4	95 – 100
No. 10	75 – 90
No. 40	25 – 40
No. 100	4 – 10
No. 200	2 -5

- (iii) If the original soil is augmented, the additional soil must be tilled into the native soil a minimum of six inches (6”) below irrigation application zone.
- (iv) Soil types 0 and 1 must be augmented before use. Soil type 4, 4A, and 5 are not suitable for subsurface irrigation.

(13) FOR GRAYWATER TREATMENT WORKS USING DISPERSED IRRIGATION SYSTEMS FOR SUBSURFACE IRRIGATION, COMPLY WITH THE FOLLOWING MINIMUM FILTER DESIGN CRITERIA (APPLICABLE TO GRAYWATER USE CATEGORIES B1 AND B2):

- (i) INCLUDE A CARTRIDGE FILTER, WHICH MUST MEET THE FOLLOWING REQUIREMENTS:
- (ii) A MINIMUM OF 60 MESH;
- (iii) LOCATED BETWEEN THE STORAGE TANK AND THE IRRIGATION SYSTEM;
- (iv) IF A PUMP IS BEING USED TO PRESSURIZE THE GRAYWATER DISTRIBUTION SYSTEM, THE FILTER MUST BE LOCATED AFTER THE PUMP.

(14) Comply with the following protocols for determining the size of the subsurface irrigation area for single family **AND NON-SINGLE FAMILY**, dispersed subsurface irrigation systems (~~Categories A and C dispersed subsurface irrigation systems~~ **APPLICABLE TO GRAYWATER USE CATEGORIES B1 AND B2**):

- (i) For graywater treatment works using subsurface irrigation areas not including mulch basins, use the following irrigation area equation protocol **MUST BE USED** to determine the appropriate size of the irrigation area:

$$LA = GW / (CF \times ET \times PF)$$

Where:

LA = Landscaped area (square feet); GW = Estimated graywater flow (gallons per week);

CF = 0.62 (square foot x inch / gallon) = ((7.48 gallons / 1 cu ft) / 12 inch/ft);

ET = Evapotranspiration rate (inch / week), as determined by USDA Natural Resources Conservation Service CO652.0408 "Figure CO4-1: Map of Colorado Climate Zones" dated April 1978, or weekly averages based on actual conditions;

PF = Plant factor, 0.5

$$LA = GPD / MAC \text{ IN GAL} / \text{FT}^2$$

WHERE:

$$LA = \text{LANDSCAPED AREA IN FT}^2$$

GPD = GALLONS PER DAY PER HOUSEHOLD OR NON-SINGLE FAMILY COMBINED (ACTUAL GRAYWATER FLOW IS DERIVED IN SECTION 3.0 DESIGN SIZING CRITERIA FOR BOTH SINGLE FAMILY AND NON-SINGLE FAMILY)

MAC = MAXIMUM ABSORPTION CAPACITY IN GALLONS PER SQUARE FOOT (REFER TO TABLE 6-3)

(15) For graywater treatment works using mulch basin systems for subsurface irrigation, comply with the following **ADDITIONAL** minimum design criteria (**APPLICABLE TO GRAYWATER USE CATEGORY A1**):

- (i) **SYSTEM INCLUDES ONLY LAUNDRY MACHINE DISCHARGE WATER TO A MULCH BASIN THAT IS PRESSURIZED SOLELY THROUGH THE LAUNDRY MACHINE DISCHARGE HOSE AND IS NOT TREATED, FILTERED, OR STORED.**
- (ii) Mulch shall be permeable enough to allow rapid infiltration of graywater.
- ~~(iii) The minimum void space mulch basin volume must be either:
 - ~~(A) Three (3) times the anticipated average daily flow for graywater treatment works without a storage tank to allow for graywater volume surges and to prevent surfacing or runoff.~~
 - ~~(B) One and a half (1.5) times the anticipated average daily flow for graywater treatment works with storage tank meeting the design criteria in Section 3.0 Sizing Criteria.~~~~
- (iv) Piping to mulch basins must discharge a minimum of ~~four inches (4")~~ **TWO INCHES (2")** below grade into a container for dispersal of graywater into the mulch basin. The container must be designed to have ~~four inches (4")~~ **TWO INCHES (2")** of freefall between the invert of the discharge pipe and the mulch **BASIN**. The container must have an access lid for observation of flow and to check mulch levels.
- (v) The mulch basin must have a minimum depth of twelve inches (12") below grade and not more than twenty-four (24") below grade.
- (vi) A filter is not required.

(16) **FOR GRAYWATER TREATMENT WORKS USING MULCH BASIN SYSTEMS FOR SUBSURFACE IRRIGATION, THE FOLLOWING IRRIGATION AREA EQUATION PROTOCOLS MUST BE USED TO DETERMINE THE APPROPRIATE SIZE OF THE IRRIGATION AREA:**

- (i) **EQUATION IF ACTUAL GRAYWATER FLOW IS UNKNOWN:**

$$LA = \text{MAXIMUM GPD ALLOWED} / \text{LRG}$$

WHERE:

THE MAXIMUM GPD ALLOWED IS 250 GALLONS; AND LRG IS THE LOADING RATE FOR GRAYWATER FROM TABLE 6-2.

- (ii) **EQUATION IF ACTUAL GRAYWATER FLOW IS KNOWN:**

$$LA = \text{ESTIMATED ACTUAL GRAYWATER FLOW PER DAY} / \text{LRG}$$

WHERE:

**THE ESTIMATED ACTUAL GRAYWATER FLOW IS DERIVED IN SECTION 3.0
DESIGN SIZING CRITERIA AND LRG IS THE LOADING RATE FOR
GRAYWATER FROM TABLE 6-2.**

- (17) ~~For graywater treatment works using dispersed irrigation systems for subsurface irrigation, comply with the following minimum design criteria:~~
- ~~(i) Include a cartridge filter, which must meet the following requirements:~~
 - ~~(A) A minimum of 60 mesh;~~
 - ~~(B) Located between the storage tank and the irrigation system;~~
 - ~~(C) If a pump is being used to pressurize the graywater distribution system, the filter must be located after the pump.~~

7.0 Signage Requirements.

- (a) All required notifications shall include posting of signs of sufficient size to be clearly read with the language below in the dominant language(s) expected to be spoken at the site.
- (b) Signage for non-single family graywater treatment works ~~(Categories B and D)~~ shall comply with the following **(APPLICABLE TO GRAYWATER USE CATEGORIES B2 AND C2)**:
 - (1) A permanent warning sign must be visible at all fixtures from which graywater is collected. The signs must state that, "WATER FROM THIS FIXTURE IS REUSED. CHEMICALS, EXCRETA, PETROLEUM OILS AND HAZARDOUS MATERIALS MUST NOT BE DISPOSED DOWN THE DRAIN";
 - (2) Each room that contains graywater treatment works components must have a sign that says "CAUTION GRAYWATER TREATMENT WORKS, DO NOT DRINK, DO NOT CONNECT TO THE POTABLE DRINKING WATER SYSTEM. NOTICE: CONTACT BUILDING MANAGEMENT BEFORE PERFORMING ANY WORK ON THIS WATER SYSTEM."; and
- (c) Signage for non-single family, subsurface irrigation non-single family graywater treatment works ~~(Categories B and D)~~ shall comply with the following **(APPLICABLE TO GRAYWATER USE CATEGORIES B2 AND C2)**:
 - (1) Each irrigation area must have a sign that says "CAUTION GRAYWATER BEING USED FOR IRRIGATION. DO NOT DRINK, DO NOT CONNECT TO THE POTABLE DRINKING WATER SYSTEM."
- (d) Signage for non-single family, indoor toilet or urinal flushing, non-single family graywater treatment works ~~(Category D)~~ shall comply with the following **(APPLICABLE TO GRAYWATER USE CATEGORY C2)**:
 - (1) Each toilet and urinal must have a sign that says: "TO CONSERVE WATER, THIS BUILDING USES TREATED NON-POTABLE GRAYWATER TO FLUSH TOILETS AND URINALS."

8.0 Operations and Maintenance Manual.

- (a) The Operations and Maintenance Manual shall be referred to as the O&M manual.

- (b) **THE O&M MANUAL MUST:**
- (1) **REMAIN WITH THE GRAYWATER TREATMENT WORKS THROUGHOUT THE LIFE OF THE SYSTEM;**
 - (2) **BE UPDATED AT THE TIME THE SYSTEM IS MODIFIED; AND**
 - (3) **UPON CHANGE OF OWNERSHIP OR OCCUPANCY OF THE PROPERTY WHERE THE GRAYWATER TREATMENT WORKS IS LOCATED, TRANSFER THE O&M MANUAL TO THE NEW OWNER OR TENANT.**
- (c) The O&M manual must include the following items:
- (1) A graywater treatment works description including:
 - (i) Equipment list
 - (ii) Design basis data including but not limited to:
 - (A) design volumes;
 - (B) design flow rates of each component and service area;
 - (C) system as-built drawing; and
 - (D) process description.
 - (2) Maintenance information for the graywater treatment works including but not limited to:
 - (i) component maintenance schedule;
 - (ii) instructions for component repair, replacement, or cleaning;
 - (iii) replacement component source list;
 - (iv) testing and frequency for potable containment device; and
 - (v) instructions for periodic removal of residuals.
 - (3) Operational ranges for parameters including but not limited to **(EXCEPT FOR CATEGORY A1 LAUNDRY TO LANDSCAPE SYSTEMS):**
 - (i) disinfectant concentration levels;
 - (ii) filter replacement parameters;
 - (iii) pressure ranges;
 - (iv) tank level; and
 - (v) valve status under normal operation.
 - (4) Step-by-step instructions for starting and shutting down the graywater treatment works including but not limited to:
 - (i) valve operation;
 - (ii) any electrical connections;
 - (iii) cleaning procedures;
 - (iv) visual inspection; and
 - (v) filter installation.

- (5) A guide for visually evaluating the graywater treatment works and narrowing any problem scope based on alarm activations, effluent characteristics, system operation, and history.
- (6) A list of graywater control measures in which the graywater treatment works must be operated (**EXCEPT FOR CATEGORY A1 LAUNDRY TO LANDSCAPE SYSTEMS**).



Ordinance Amending the Wastewater System Code Section 13.40 Graywater Control Program

Ashley Firl

Environmental Compliance and Sustainability
Manager

April 1, 2026

Graywater Control Program

- Graywater is wastewater from sinks, showers, and laundry that can be reused for irrigation or other non-potable uses
- The City of Grand Junction adopted a Graywater Control Program by ordinance in 2022
- Recent amendments to Colorado Regulation 86 require corresponding updates to the GJMC

Graywater Control Program Updates

- Adds a “Laundry to Landscape” graywater use category
- Updates how graywater flow is calculated
- Updates how required irrigated area is determined
- Adds provisions to further protect public health
 - Limits graywater use at short-term rental properties
 - Clarifies allowable crop irrigation uses
- Reorganizes ordinance sections for consistency

Fiscal Impact

- The proposed amendment has no fiscal impact to the City

Questions and Discussion

Thank You

CITY OF GRAND JUNCTION, COLORADO

ORDINANCE NO. XXXX

AN ORDINANCE AMENDING TITLE 13 OF THE GRAND JUNCTION MUNICIPAL CODE (GJMC)
REGARDING A GRAYWATER CONTROL PROGRAM IN THE CITY OF GRAND JUNCTION

Recitals:

On September 23, 2022, Ordinance 5094 amended Title 13 of the Grand Junction Municipal Code to add Chapter 13.40 establishing a Graywater Control Program (Program) in the City of Grand Junction. Guidelines and standards for the design, construction, installation, repair, modification, maintenance, and use of graywater and graywater treatment works in the City are prescribed in the Program.

The State of Colorado originally promulgated Regulation 86 – Graywater Control Regulation (5 CCR 1002-86) on May 11, 2015. Regulation 86 establishes the minimum ordinance or resolution requirements for a Program, and amendments became effective on January 14, 2024. Corresponding revisions to the Program are necessary to maintain consistency and compliance with the updated state regulation.

Updates to the Graywater Control Program include addition of a specific Laundry to Landscape graywater use category and updates to methodologies used to estimate graywater flow and determine the required size of an irrigated area. Provisions to further protect public health were also included that limit graywater treatment works at short term rentals and specify graywater uses for irrigating crops. This amendment also includes a reorganization of ordinance sections to align with consistent structure across Title 13 by starting with statements of Purpose rather than Definitions.

The City’s amended Graywater Control Program continues to serve the interests of Title 13 of the GJMC that include establishing standards for water supply and water conservation within the City. The Regional Water Efficiency Plan (adopted in 2023) recognizes graywater systems as one regulatory measure that encourages water conservation by allowing graywater to be used for landscape irrigation. Finally, the City’s One Grand Junction Comprehensive Plan (“Comprehensive Plan”, adopted in 2020) includes specific goals for efficient and reliable management of water resources.

As directed by Title 13 of the GJMC, the Regional Water Efficiency Plan, and the Comprehensive Plan, and in the interest of advancing the public health, safety, and the welfare of the community, the City Council does hereby amend Chapter 13.40 in Title 13 of the GJMC regarding a Graywater Control Program in the City of Grand Junction.

BE IT ORDAINED BY THE CITY COUNCIL OF THE CITY OF GRAND JUNCTION in consideration of an adoption of the foregoing Recitals that Chapter 13.40 of the GJMC shall be amended as follows with additions shown in ALL CAPS and deletions shown in strikethrough:

Chapter 13.40 Graywater Control Program

§ 13.40.010 ~~Definitions~~ **PURPOSE, APPLICABILITY, AND COMPLIANCE.**

- (a) Purpose. The purpose of this chapter is to:
 - (1) Establish a graywater control program (Program) within the City of Grand Junction, Colorado.
 - (2) Reduce per capita water consumption in service of the City's goals for water and wastewater management.
 - (3) Establish standards including requirements, prohibitions, and recommendations, for the use of graywater; and for the location, design, construction, operation, installation, and modification of graywater treatment works.
 - (4) Establish allowed users and uses of graywater within the City of Grand Junction.
 - (5) Assist the City in its effort to protect public health and water quality.
- (b) Applicability. This chapter applies to:
 - (1) Properties within the legal boundaries of the City as the same now exist or as the boundary may change over time.
 - (2) This chapter does not apply to:
 - (i) Discharges pursuant to a Colorado Discharge Permit System (CDPS) or National Pollutant Discharge Elimination System (NPDES) permit;
 - (ii) Wastewater that has been lawfully treated and released to State waters prior to subsequent use;
 - (iii) Wastewater that has been lawfully treated and used at a domestic wastewater treatment works for landscape irrigation or process uses;
 - (iv) On-site wastewater treatment works authorized under and operating in accordance with Regulation No. 43 (5 CCR 1002-43);
 - (v) Reclaimed wastewater authorized under and operating in accordance with Regulation No. 84 (5 CCR 1002-84);

- (vi) Water used in an industrial process that is internally recycled in accordance with applicable law;
 - (vii) Graywater research activities exempted from graywater control regulations under C.R.S. 25-8-205.3; and
 - (viii) Lawful rainwater harvesting.
- (c) Compliance. All graywater uses and graywater treatment works within the City’s jurisdiction must comply with the minimum requirements of this chapter, all applicable State and federal requirements for graywater systems, and all requirements imposed by Mesa County Colorado Health Department.
- (1) Any graywater treatment works installed prior to the effective date of this regulation must be able to demonstrate they meet the minimum requirements of this chapter.
 - (2) Should the City Program be revoked or rescinded by the City, all graywater treatment works in the City’s jurisdiction must within 365 **CALENDAR** days:
 - (i) If applicable, be regulated by Mesa County under a graywater control program by which the County assumes authority over the existing graywater treatment works; or
 - (ii) Be physically removed or permanently disconnected in accordance with local or State regulations.
 - (3) Should a property with a lawful graywater treatment works be de-annexed from the City of Grand Junction, the legally responsible party must within 365 **CALENDAR** days:
 - (i) Ensure the graywater treatment works complies with the controlling jurisdiction of the property; or
 - (ii) Ensure the graywater treatment works is physically removed or permanently disconnected in accordance with applicable local and State regulations.
 - (4) Graywater may be used only as allowed under and by the City Program. Unauthorized graywater use and discharge(s) are prohibited.
 - (5) All graywater treatment works installed in the City must:
 - (i) Meet all requirements of Regulation No. 86 as may be amended; and
 - (ii) City Building Code; and
 - (iii) Any applicable federal law, State, City, and Mesa County requirements.
 - (6) Graywater treatment works are prohibited from being installed in properties that have new or existing on-site wastewater treatment systems. Connection of the graywater treatment works to the ~~Persigo Wastewater Treatment Plant~~ **MUNICIPAL SEWER SYSTEM** is a requirement to own/operate a graywater treatment works.

§ 13.40.020 ~~Abbreviations and acronyms~~ **DEFINITIONS**

THE FOLLOWING WORDS, TERMS AND PHRASES, WHEN USED IN THIS CHAPTER, SHALL HAVE THE MEANINGS ASCRIBED TO THEM IN THIS SECTION, EXCEPT WHERE THE CONTEXT CLEARLY INDICATES A DIFFERENT MEANING:

~~*Agricultural irrigation* means irrigation of crops produced for direct human consumption, crops where lactating dairy animals forage, and trees that produce nuts or fruit intended for human consumption. This definition includes household gardens, fruit trees, and industrial hemp as defined by C.R.S. 35-61-101.~~

Agronomic rate means the rate of application of nutrients to plants that is necessary to satisfy the nutritional requirements of the plants.

BACKFLOW CONTAMINATION EVENT MEANS BACKFLOW INTO A PUBLIC WATER SYSTEM OR POTABLE WATER SYSTEM FROM AN UNCONTROLLED CROSS CONNECTION SUCH THAT THE WATER QUALITY NO LONGER MEETS THE COLORADO PRIMARY DRINKING WATER REGULATIONS OR PRESENTS AN IMMEDIATE HEALTH AND/OR SAFETY RISK TO THE PUBLIC.

BACKFLOW PREVENTION ASSEMBLY MEANS ANY MECHANICAL ASSEMBLY INSTALLED AT A WATER SERVICE LINE OR AT A PLUMBING FIXTURE TO PREVENT A BACKFLOW CONTAMINATION EVENT, PROVIDED THAT THE MECHANICAL ASSEMBLY IS APPROPRIATE FOR THE IDENTIFIED CONTAMINANT AT THE CROSS CONNECTION AND IS AN IN-LINE FIELD-TESTABLE ASSEMBLY.

BACKFLOW PREVENTION METHOD MEANS ANY METHOD AND/OR NON-TESTABLE DEVICE INSTALLED AT A WATER SERVICE LINE OR AT A PLUMBING FIXTURE TO PREVENT A BACKFLOW CONTAMINATION EVENT, PROVIDED THAT THE METHOD OR NON-TESTABLE DEVICE IS APPROPRIATE FOR THE IDENTIFIED CONTAMINANT AT THE CROSS CONNECTION.

BASE FLOOD MEANS THE FLOOD HAVING A ONE PERCENT CHANCE OF BEING EQUALED OR EXCEEDED IN ANY GIVEN YEAR. THIS 1-PERCENT ANNUAL CHANCE FLOOD IS ALSO REFERRED TO AS THE 100-YEAR FLOOD.

BASE FLOOD ELEVATION (BFE) IS THE ELEVATION SHOWN ON A FEMA FLOOD INSURANCE RATE MAP FOR ZONES AE, AH, A1-A30, AR, AR/A, AR/AE, AR/A1-A30, AR/AH, AR/AO THAT INDICATES THE WATER SURFACE ELEVATION RESULTING FROM A FLOOD THAT HAS A ONE PERCENT CHANCE OF EQUALING OR EXCEEDING THAT LEVEL IN ANY GIVEN YEAR.

City means the City of Grand Junction, a Colorado home rule municipality.

~~*Closed sewerage system* means either a permitted domestic wastewater treatment works, which includes a permitted and properly functioning on-site wastewater treatment system (OWTS) with a design capacity more than 2,000 gpd, or a properly functioning and approved or permitted OWTS with a design capacity of 2,000 gpd or less.~~

Commission means the Water Quality Control Commission 25-8-201, C.R.S.

Component means a subpart of a graywater treatment works which may include multiple devices.

Cross-connection means any connection that could allow any water, fluid, or gas such that the water quality could present an unacceptable health and/or safety risk to the public, to flow from any pipe, plumbing fixture, or a customer's water system into a public water system's distribution system or any other part of the public water system through backflow.

Design means the process of selecting and documenting in writing the size, calculations, site specific data, location, equipment specification and configuration of treatment components that match site characteristics and facility use.

Design flow means the estimated volume of graywater per unit of time for which a component or graywater treatment works is designed.

Dispersed subsurface irrigation means a subsurface irrigation system including piping and emitters installed throughout an irrigation area.

Division means the Water Quality Control Division of the Colorado Department of Public Health and Environment.

ENERGY STAR (ENERGY STAR ®) MEANS THE ENVIRONMENTAL PROTECTION AGENCY'S DESIGNATION FOR ENERGY EFFICIENT APPLIANCE AS AUTHORIZED BY 42 U.S.C. SECTION 6294A. (NOTE: DETERMINATION OF WHETHER THE APPLIANCE IS DESIGNATED, HAS AN IWF, AND TO DETERMINE THE IWF, VISIT THE DEPARTMENT OF ENERGY'S ENERGY STAR CERTIFIED RESIDENTIAL CLOTHES WASHERS WEBSITE)

Facility means any building, structure, or installation, or any combination thereof that uses graywater subject to a graywater control program (program), is located on one or more contiguous or adjacent properties, and is owned or operated by the same person or legal entity. Facility is synonymous with the term operation.

Floodplain (100-year) means an area adjacent to a river or other watercourse which is subject to flooding as the result of the occurrence of a 100-year flood, and is so adverse to past, current or foreseeable construction or land use as to constitute a significant hazard to public or environmental health and safety or to property or is designated by the Federal Emergency Management Agency (FEMA) or National Flood Insurance Program (NFIP). In the absence of FEMA/NFIP maps, a professional engineer shall certify the floodplain elevations.

Floodway means the channel of a river or other watercourse and the adjacent land areas that must be reserved **IN ORDER** to discharge the base flood without cumulatively increasing the water surface elevation more than one foot or as designated by the Federal Emergency Management

Agency or National Flood Insurance Program. In the absence of FEMA/NFIP maps, a professional engineer shall certify the floodway elevation and location.

Graywater means that portion of wastewater that, before being treated or combined with other wastewater, is collected from fixtures within residential, commercial, or industrial buildings or institutional facilities for the purpose of being put to beneficial uses. Sources of graywater are limited to discharges from bathroom and laundry room sinks, bathtubs, showers, and laundry machines. Graywater does not include the wastewater from toilets, urinals, kitchen sinks, dishwashers, or nonlaundry utility sinks. ~~C.R.S. 25-8-103(8.3)(a)~~

Graywater control program (Program) is this chapter and, as applicable, any rule(s), including implementation practices, regulation(s), standard(s) authorized by the City, and which follows the minimum requirements of this chapter and other applicable law(s), rule(s) and regulation(s).

Graywater treatment works means an arrangement of devices and structures used to: (1) collect graywater from within a building or a facility; and (2) treat, neutralize, or stabilize graywater within the same building or facility to the level necessary for its authorized uses. ~~C.R.S. 25-8-103(8.4)~~

Indirect connection means a waste pipe from a graywater treatment works that does not connect directly with the closed sewerage system, but that discharges into the closed sewerage system through an air break or air gap into a trap, fixture, receptor, or interceptor.

INTEGRATED WATER FACTOR (IWF) MEANS A MEASURE OF WATER EFFICIENCY IN GALLONS OF WATER CONSUMED PER CUBIC FOOT CAPACITY.

Irrigation area means that area of ground consisting of soil, mulch, gravel, and plant material to which water is directly applied by a graywater subsurface irrigation system.

LAUNDRY TO LANDSCAPE MEANS A FORM OF GRAYWATER TREATMENT WORKS DESIGNED TO REUSE WATER FROM A LAUNDRY MACHINE FOR MULCH BASIN SUBSURFACE IRRIGATION.

Legally Responsible Party

- (a) For a residential property, the legally responsible party is the property owner.
- (b) For a corporation, the legally responsible party is a responsible corporate officer, either:
 - (1) A president, secretary, treasurer, or vice-president of the corporation in charge of a principal business function, or any other person who performs similar policy- or decision- making functions for the corporation; or
 - (2) The manager of operating facilities, provided, the manager is authorized to make management decisions which govern the operation of the regulated facility including having the explicit or implicit duty of making major capital investment recommendations, and initiating and directing other comprehensive measures to assure long term environmental compliance with environmental laws and

regulations; the manager can ensure that the necessary systems are established or actions taken to gather complete and accurate information for approval application requirements; and where authority to sign documents has been assigned or delegated to the manager in accordance with corporate procedures.

- (c) For a general or limited partnership or sole proprietorship, the legally responsible party is the general partner, business matters partner or the proprietor, respectively.
- (d) For a limited liability company, the responsible party shall be the manager or other authorized agent of the company and shall be a natural person.
- (e) For a municipality, State, federal, or other public agency, the legally responsible party is a principal executive officer or ranking elected official, either:
 - (1) The chief executive officer of the agency; or
 - (2) A senior executive officer having responsibility for the overall operations of a principal geographic unit of the agency (e.g., regional administrators of EPA); or
 - (3) When the entity is the State of Colorado, the Commission.

~~*Local Public Health Agency* means the Mesa County Colorado Health Department.~~

Modification means the alteration or replacement of any component of a graywater treatment works that can affect the quality of the finished water, the rated capacity of a graywater treatment works, the graywater use, alters the treatment process of a graywater treatment works, or compliance with this regulation and the local graywater control program. This definition does not include normal operations and maintenance of a graywater treatment works.

Mulch means organic material including but not limited to leaves, prunings, straw, pulled weeds, and wood chips.

Mulch basin means a type of **SUBSURFACE** irrigation or treatment field filled with mulch or other approved permeable material of sufficient depth, length, and width to prevent ponding or runoff. A mulch basin may include a basin around a tree, a trough along a row of plants, or other shapes necessary for irrigation.

***MUNICIPAL SEWER SYSTEM* MEANS THE PUBLICLY OWNED WASTEWATER COLLECTION AND TREATMENT SYSTEM OPERATED BY THE CITY OF GRAND JUNCTION.**

Non-single family means any structure that is not a single family structure.

On-site wastewater treatment system (OWTS) means an absorption system of any size or flow or a system or facility for treating, neutralizing, stabilizing, or dispersing sewage generated in the vicinity, which system is not a part of or connected to a sewage treatment works. ~~C.R.S. 25-10-103(12)~~

Percolation test means a subsurface soil test at the depth of a proposed irrigation area to determine the water absorption capability of the soil, the results of which are normally expressed as the rate at which one inch of water is absorbed. The rate is expressed in minutes per inch.

Potable water system means a system for the provision of water to the public for human consumption through pipes or other constructed conveyances, where such system has less than 15 service connections or regularly serves less than an average of at least 25 people daily at least 60 days per year.

Professional engineer (P.E.) means an engineer licensed in accordance with 12-25-1, C.R.S.

PUBLIC Nuisance means the unreasonable, unwarranted and/or unlawful use of property, which causes inconvenience or damage to others, including to an individual or to the general public.

Public water system means a system for the provision of water to the public for human consumption through pipes or other constructed conveyances if such system has at least 15 service connections or regularly serves an average of at least 25 individuals daily at least 60 days per year. A public water system is either a community water system or a non-community water system. Such term does not include any special irrigation district. Such term includes:

- (a) Any collection, treatment, storage, and distribution facilities under control of the supplier of such system and used primarily in connection with such system.
- (b) Any collection or pretreatment storage facilities not under such control, which are used primarily in connection with such system.

Regulation No. 86 means Colorado Department of Public Health and Environment Water Quality Control Commission Regulation No. 86 – Graywater Control Regulation, 5 CCR 1002-86.

Single family means a detached or attached structure, arranged and designed as a single family residential unit intended to be occupied by not more than one family and that has separate water and sewer services connections from other dwelling units.

Site evaluation means a comprehensive analysis of soil and site conditions for a graywater irrigation area. **AN ANALYSIS OF SOIL AND SITE CONDITIONS FOR A GRAYWATER SUBSURFACE IRRIGATION OR MULCH BASIN AREA TO ACHIEVE REQUIREMENTS IN DESIGN CRITERIA FOR SUBSURFACE IRRIGATION SYSTEMS, INCLUDING MULCH BASINS THAT ARE FURTHER DEFINED IN ATTACHMENT A TO THE ORDINANCE CODIFIED IN THIS CHAPTER, GRAYWATER DESIGN CRITERIA.**

Soil horizon means layers in the soil column differentiated by changes in texture, color, redoximorphic features, bedrock, structure, consistence, and any other characteristic that affects water movement.

Soil profile test pit means a trench or other excavation used for access to evaluate the soil horizons for properties influencing effluent movement, bedrock, evidence of seasonal high ground water, and other information to be used in locating and designing a graywater irrigation area.

Soil structure means the naturally occurring combination or arrangement of primary soil particles into secondary units or peds; secondary units are characterized because of shape, size class, and grade (degree of distinctness).

State means the State of Colorado or any of its agencies.

State waters means any and all surface and subsurface waters which are contained in or flow in or through this State, but does not include waters in sewage systems, waters in treatment works of disposal systems, waters in potable water distribution systems, and all water withdrawn for use until use and treatment have been completed.

Subsurface irrigation means a discharge of graywater into soil a minimum of ~~four~~ **TWO (2")** inches and no deeper than 12 inches below the finished grade.

Suitable soil means unsaturated soil in which the movement of water, air, and the growth of roots is sustained to support healthy plant life and conserve moisture. Soil criteria for graywater subsurface irrigation are further defined in Attachment A to the ordinance codified in this chapter, Graywater Design Criteria.

WATERSENSE MEANS THE ENVIRONMENTAL PROTECTION AGENCY’S DESIGNATION FOR WATER EFFICIENT FIXTURES OR AN ANALOGOUS SUCCESSOR PROGRAM.

§ 13.40.030 Purpose, applicability, and compliance **ABBREVIATIONS AND ACRONYMS.**

The following meanings are associated with the acronyms used in this chapter.

ANSI	American National Standards Institute
BK	Blocky
C.R.S.	Colorado Revised Statutes
CDPS	Colorado Discharge Permit System
FEMA	Federal Emergency Management Agency
gpd	Gallons per day
GR	Granular
IWF	Integrated Water Factor
LA	LANDSCAPED AREA
LRG	LOADING RATE FOR GRAYWATER
MAC	MAXIMUM ABSORPTION CAPACITY
mg/L	Milligrams per liter
MPI	Minutes per inch

NFIP	National Flood Insurance Program
NSF	NSF International, formerly known as National Sanitation Foundation
O&M	Operations and maintenance
OWTS	On-site wastewater treatment system(s)
PR	Prismatic

§ 13.40.040 Materials incorporated by reference.

- (a) Design criteria incorporated by reference and cited herein are included in Attachment A to the ordinance codified in this chapter and are referred to herein as the Graywater Design Criteria.
 - (1) The Graywater Design Criteria shall be maintained in accordance with Regulation No. 86, as amended and the most recent version of the ~~International Plumbing Code~~ **RELEVANT PLUMBING CODE(S)** adopted by Mesa County.
- (b) All materials referenced in and/or incorporated by reference in this chapter may be examined at gcity.org or at the City Hall, Clerk’s Office, 250 N 5th Street, Grand Junction, CO 81501.

§ 13.40.050 Permitting, inspection and approval.

- (a) Permitting. Prior to approval for use, all graywater treatment works must be approved by the City of Grand Junction.
- (b) Inspection. Prior to approval for use, all graywater treatment works must be inspected, verified, and accepted by the City of Grand Junction **AND/OR ITS CONTRACTOR THE MESA COUNTY BUILDING DEPARTMENT**.
- (c) Operation and Maintenance (O&M) Manual. All graywater treatment works must have an O&M manual. The O&M manual shall fully comply with the O&M manual requirements, specifications and content all as provided in the Graywater Design Criteria.

§ 13.40.060 Enforcement and oversight.

- (a) Responsible Agency. The City Manager shall be responsible for oversight and implementation of this chapter including, but not limited to, **DESIGN** review, inspection, enforcement, tracking, and receipt of complaints.
- (b) Enforcement. The City and its contractor the Mesa County Building Department (~~Building Department~~) are authorized to perform inspections and take enforcement actions to ensure compliance with this chapter.
 - (1) Enforcement of this chapter shall be in accordance with the duty(ies) set forth in GJMC § 15.08.020.

- (2) The applicant shall install and maintain any graywater treatment works within the City in accordance with the Graywater Design Criteria in Attachment A to the ordinance codified in this chapter. The City Manager is authorized to perform inspection(s) and take enforcement action(s) to ensure compliance with this chapter.
- (3) The City shall provide an application for, and when a **AN ADMINISTRATIVELY** complete application is made, filed and fees are paid, review the proposed graywater treatment works.
- (4) The City shall review and approve, approve with conditions, or deny each application within 30 **CALENDAR** days of the City determining the application to be **TECHNICALLY** complete. ~~An~~ **A TECHNICALLY** incomplete application will be denied.

§ 13.40.070 Reporting requirements and tracking system.

- (a) ~~Owners (or their legally responsible party)~~ **THE LEGALLY RESPONSIBLE PARTY** of ~~Category B and D~~ **CATEGORY B2 AND C2** graywater treatment works are required to provide an annual self-certification of the legal status of their graywater treatment works. The letter must contain the following:
 - (1) A statement indicating if the graywater treatment works is still in operation;
 - (2) A certification that the graywater treatment works is being operated in accordance with the operations and maintenance manual;
 - (3) A certification that no modification(s) has (have) been made to the graywater treatment works. If modification(s) has (have) been made to the graywater treatment works, the modification(s) must be described in a written statement;
 - (4) Written attestation that the graywater treatment works is overseen by an operator certified according to requirements of Regulation No. 100, 5 CCR 1003-2, if required.
- (b) The **LEGALLY RESPONSIBLE PARTY** ~~owner (or their legally responsible party)~~ or **CERTIFIED** operator of a graywater treatment works must report the following information to the City of Grand Junction for inclusion in a tracking system of graywater treatment works. The information must be received within 30 **CALENDAR** days of the treatment works becoming operational:
 - (1) The legal address where the graywater treatment works is located;
 - (2) The owner or legally responsible party of the graywater treatment works;
 - (3) A list of graywater uses;
 - (4) A description of the graywater treatment works; and
 - (5) Where required, the name and contact information for the certified operator associated with the graywater treatment works.

- (c) ~~The owner or operator of a graywater treatment works must report~~ Changes to any of these items **MUST BE REPORTED** to City of Grand Junction within 60 **CALENDAR** days. ~~of the changes.~~

§ 13.40.080 Fees.

- (a) The City may impose fees for administration and oversight of the graywater control program.
- (b) Plan review fees and planning clearance fees, building permit and inspection fees may be applicable as determined by the City Manager.

§ 13.40.090 Graywater use categories.

The graywater use categories allowed are defined below. A facility may have multiple graywater treatment works if all applicable use and design requirements are satisfied.

- ~~(a) **Category A: Single Family, Subsurface Irrigation.**~~
 - ~~(1) **Category A graywater use must meet the following:**~~
 - ~~(i) **Allowed users: single-family.**~~
 - ~~(ii) **Allowed graywater sources: graywater collected from bathroom and laundry room sinks, bathtubs, showers, and laundry machines.**~~
 - ~~(iii) **Allowed uses: outdoor, subsurface irrigation within the confines of the legal property boundary.**~~
 - ~~(iv) **Design flow: The design flow for a single-family graywater treatment works shall not exceed 400 gallons per day (gpd).**~~
- ~~(b) **Category B: Non Single Family, Subsurface Irrigation, 2,000 Gallons per Day (GPD) or Less.**~~
 - ~~(1) **Category B graywater use must meet the following:**~~
 - ~~(i) **Allowed users: non-single-family users.**~~
 - ~~(ii) **Allowed graywater sources: graywater collected from bathroom and laundry room sinks, bathtubs, showers, and laundry machines.**~~
 - ~~(iii) **Allowed uses: outdoor, subsurface irrigation within the confines of the legal property boundary.**~~
 - ~~(iv) **Design flow: The design flow for a non-single-family graywater treatment works shall not exceed 2,000 gallons per day (gpd) for outdoor irrigation for the facility.**~~
- ~~(c) **Category C: Single Family, Indoor Toilet and Urinal Flushing, Subsurface Irrigation.**~~
 - ~~(1) **Category C graywater use must meet the following:**~~
 - ~~(2) **Allowed users: single-family.**~~

- ~~(i) Allowed graywater sources: graywater collected from bathroom and laundry room sinks, bathtubs, showers, and laundry machines.~~
- ~~(ii) Allowed uses: indoor toilet and urinal flushing and outdoor, subsurface irrigation within the confines of the legal property boundary.~~
- ~~(iii) Design flow: The design flow for a single family graywater treatment works shall not exceed 400 gallons per day (gpd) for all approved uses.~~
- ~~(d) Category D: Non Single Family, Indoor Toilet and Urinal Flushing, Subsurface Irrigation.~~

~~(1) Category D graywater use must meet the following:~~

- ~~(i) Allowed users: non single family users.~~
- ~~(ii) Allowed graywater sources: graywater collected from bathroom and laundry room sinks, bathtubs, showers, and laundry machines.~~
- ~~(iii) Allowed uses: indoor toilet and urinal flushing and outdoor, subsurface irrigation within the confines of the legal property boundary.~~
- ~~(iv) Design flow: There is no maximum design flow for a non single family graywater treatment works for indoor toilet and urinal flushing. There is no maximum design flow for wastewater from the facility that can go to a closed sewerage system. The design flow is limited to 2,000 gallons per day (gpd) or less for outdoor irrigation for the facility.~~

(a) CATEGORY A1: LAUNDRY TO LANDSCAPE

(1) CATEGORY A1 GRAYWATER USE MUST MEET THE FOLLOWING:

- (i) ALLOWED USERS: SINGLE FAMILY.**
- (ii) ALLOWED GRAYWATER SOURCES: GRAYWATER COLLECTED FROM LAUNDRY MACHINES.**
- (iii) ALLOWED USES: OUTDOOR, MULCH BASIN IRRIGATION WITHIN THE CONFINES OF THE LEGAL PROPERTY BOUNDARY FOR:**
 - (A) LANDSCAPES, AND**
 - (B) EDIBLE CROPS**
- (iv) DESIGN FLOW: THE DESIGN FLOW FOR A SINGLE FAMILY, LAUNDRY TO LANDSCAPE FOR SUBSURFACE IRRIGATION IS LIMITED TO 250 GALLONS PER DAY (GPD) OR LESS.**

(b) CATEGORY B1: SINGLE FAMILY, SUBSURFACE IRRIGATION

(1) CATEGORY B1 GRAYWATER USE MUST MEET THE FOLLOWING:

- (i) ALLOWED USERS: SINGLE FAMILY.**
- (ii) ALLOWED GRAYWATER SOURCES: GRAYWATER COLLECTED FROM BATHROOM AND LAUNDRY ROOM SINKS, BATHTUBS, SHOWERS, AND LAUNDRY MACHINES.**
- (iii) ALLOWED USES: OUTDOOR, SUBSURFACE IRRIGATION WITHIN THE CONFINES OF THE LEGAL PROPERTY BOUNDARY FOR:**

- (A) LANDSCAPES, AND
 - (B) EDIBLE CROPS
- (iv) DESIGN FLOW: THE DESIGN FLOW FOR A SINGLE FAMILY GRAYWATER TREATMENT WORKS IS LIMITED TO 400 GALLONS PER DAY (GPD) OR LESS COMBINED FLOW FOR ALL APPROVED USES.
- (c) CATEGORY B2: NON-SINGLE FAMILY , SUBSURFACE IRRIGATION, 2,000 GALLONS PER DAY (GPD) OR LESS
 - (1) CATEGORY B2 GRAYWATER USE MUST MEET THE FOLLOWING:
 - (i) ALLOWED USERS: NON-SINGLE FAMILY USERS.
 - (ii) ALLOWED GRAYWATER SOURCES: GRAYWATER COLLECTED FROM BATHROOM AND LAUNDRY ROOM SINKS, BATHTUBS, SHOWERS, AND LAUNDRY MACHINES.
 - (iii) ALLOWED USES: OUTDOOR, SUBSURFACE IRRIGATION WITHIN THE CONFINES OF THE LEGAL PROPERTY BOUNDARY FOR:
 - (A) LANDSCAPES
 - (iv) DESIGN FLOW: THE DESIGN FLOW FOR A NON-SINGLE FAMILY GRAYWATER TREATMENT WORKS IS LIMITED TO 2,000 GALLONS PER DAY (GPD) OR LESS FOR OUTDOOR IRRIGATION FOR THE ENTIRE FACILITY.
- (d) CATEGORY C1: SINGLE FAMILY , INDOOR TOILET AND URINAL FLUSHING
 - (1) CATEGORY C1 GRAYWATER USE MUST MEET THE FOLLOWING:
 - (i) ALLOWED USERS: SINGLE FAMILY.
 - (ii) ALLOWED GRAYWATER SOURCES: GRAYWATER COLLECTED FROM BATHROOM AND LAUNDRY ROOM SINKS, BATHTUBS, SHOWERS, AND LAUNDRY MACHINES.
 - (iii) ALLOWED USES: INDOOR TOILET AND URINAL FLUSHING AND OUTDOOR, SUBSURFACE IRRIGATION WITHIN THE CONFINES OF THE LEGAL PROPERTY BOUNDARY. TREATED GRAYWATER SHALL NOT BE USED FOR BIDETS.
 - (iv) DESIGN FLOW: THE DESIGN FLOW FOR A SINGLE FAMILY GRAYWATER TREATMENT WORKS IS LIMITED TO 400 GALLONS PER DAY (GPD) OR LESS COMBINED FLOW FOR ALL APPROVED USES.
- (e) CATEGORY C2: NON-SINGLE FAMILY , INDOOR TOILET AND URINAL FLUSHING
 - (1) CATEGORY C2 GRAYWATER USE MUST MEET THE FOLLOWING:
 - (i) ALLOWED USERS: NON-SINGLE FAMILY USERS.
 - (ii) ALLOWED GRAYWATER SOURCES: GRAYWATER COLLECTED FROM BATHROOM AND LAUNDRY ROOM SINKS, BATHTUBS, SHOWERS, AND LAUNDRY MACHINES.

(iii) **ALLOWED USES: INDOOR TOILET AND URINAL FLUSHING AND OUTDOOR, SUBSURFACE IRRIGATION WITHIN THE CONFINES OF THE LEGAL PROPERTY BOUNDARY. TREATED GRAYWATER SHALL NOT BE USED FOR BIDETS.**

(iv) **DESIGN FLOW: THERE IS NO MAXIMUM DESIGN FLOW FOR A NON-SINGLE FAMILY GRAYWATER TREATMENT WORKS FOR INDOOR TOILET AND URINAL FLUSHING. THE DESIGN FLOW IS LIMITED TO 2,000 GALLONS PER DAY (GPD) OR LESS FOR OUTDOOR IRRIGATION FOR THE ENTIRE FACILITY.**

§ 13.40.100 Design criteria.

(a) Design Criteria.

(1) All graywater treatment works must meet the requirements of the Graywater Design Criteria in effect at the time of installation of the system. The Graywater Design Criteria is included in Attachment A to the ordinance codified in this chapter. Attachment A is incorporated by this reference as if fully set forth.

(b) Sizing.

(1) Graywater treatment works must be sized appropriately using the flow projection methods described in the Graywater Design Criteria.

(2) The size of irrigation areas must be determined using the sizing protocols described in the Graywater Design Criteria.

(c) System Modifications.

(1) Graywater treatment works requiring modifications must be upgraded to the requirements of the Graywater Design Criteria in effect at the time of modifications. All system modifications must be approved by the City of Grand Junction.

§ 13.40.110 Control Measures.

CONTROL MEASURES ARE OPERATIONAL REQUIREMENTS REPRESENTING BEST MANAGEMENT PRACTICES THAT GRAYWATER TREATMENT WORKS MUST FOLLOW WHEN OPERATING A GRAYWATER TREATMENT WORKS.

(a) General Control Measures. All graywater treatment works and uses must be conducted in accordance with the following control measures:

(1) Graywater must be collected in a manner that minimizes the presence or introduction of:

i. Hazardous or toxic chemicals in the graywater to the greatest extent possible;

ii. Human excreta in the graywater to the greatest extent possible;

- iii. Household wastes; and
 - iv. Animal or vegetable matter; **AND**
 - v. **FOR LAUNDRY TO LANDSCAPE SYSTEMS (GRAYWATER USE CATEGORY A1), THIS INCLUDES CONTROL OVER THE TYPE OF CLOTHING IN THE WASHING MACHINE (E.G. NO REUSEABLE DIAPERS; NOT USING GRAYWATER WHEN SOMEONE IN THE HOUSEHOLD IS SICK).**
- (2) Use of graywater is limited to the confines of the facility from which the graywater is derived.
 - (3) All graywater treatment works must have an operation and maintenance (O&M) manual. The graywater treatment works must be operated and maintained in accordance with the O&M manual, including all manufacturer recommended maintenance activities. See the Graywater Design Criteria for O&M manual requirements.
 - (i) The O&M manual must remain with the graywater treatment works throughout the system's life and be updated based on each modification and approval made to the system.
 - (ii) The O&M manual must be transferred, upon change of ownership or occupancy, to the new owner **LEGALLY RESPONSIBLE PARTY** or tenant.
 - (iii) For Category **B2 AND C2** graywater treatment works that have a capacity to receive greater than 2,000 gallons per day (gpd), operational and maintenance records must be maintained for a minimum of the past five years.
 - (4) The owner **LEGALLY RESPONSIBLE PARTY** or **CERTIFIED** operator of a graywater treatment works must minimize exposure of graywater to humans and domestic pets.
 - (5) Graywater use and graywater treatment works must not create a **PUBLIC** nuisance.
 - (6) Graywater may not be stored for more than 24 hours unless the graywater has been treated by a graywater treatment works **THAT MEETS THE DESIGN REQUIREMENTS OF THE GRAYWATER DESIGN CRITERIA**. All graywater must be stored inside a tank(s) that meets the design requirements of the Graywater Design Criteria.
 - (7) Temporary or semi-temporary connections from the potable water system or public water system to the graywater treatment works are prohibited. Permanent connections from the potable water system or public water system to the graywater treatment works must **BE CONTROLLED WITH AN APPROPRIATE BACKFLOW PREVENTION ASSEMBLY OR BACKFLOW PREVENTION METHOD AND** meet the design requirements of the Graywater Design Criteria.
 - (8) **ANY PROPERTY THAT MAY ALLOW FOR SHORT TERM RENTALS (E.G. AIRBNB, VRBO, ETC.) MAY BE PROHIBITED FROM USING GRAYWATER TREATMENT WORKS.**

(b) ~~Subsurface Irrigation System Control Measures. All subsurface irrigation systems must be operated in accordance with the additional following control measures:~~ **ADDITIONAL CONTROL MEASURES REQUIRED FOR SUBSURFACE IRRIGATION GRAYWATER USE, INCLUDING MULCH BASINS (GRAYWATER USE CATEGORIES A1, B1, AND B2). SUBSURFACE IRRIGATION GRAYWATER TREATMENT WORKS MUST BE OPERATED IN ACCORDANCE WITH THE FOLLOWING ADDITIONAL CONTROL MEASURES:**

~~(1) Agricultural irrigation with graywater is prohibited by Regulation No. 86 and this chapter.~~

(1) **EDIBLE CROP IRRIGATION IS PROHIBITED FOR NON-SINGLE FAMILY SUBSURFACE IRRIGATION (GRAYWATER USE CATEGORY B2).**

(2) **EDIBLE CROPS IRRIGATED WITH GRAYWATER TREATMENT WORKS MUST BE WASHED WITH POTABLE WATER PRIOR TO CONSUMPTION.**

(3) **EDIBLE CROPS IRRIGATED WITH GRAYWATER TREATMENT WORKS MUST BE FOR PERSONAL CONSUMPTION ONLY AND NOT FOR SALE.**

(4) **SINGLE FAMILY UNITS THAT ALLOW FOR SHORT TERM RENTALS (E.G. AIRBNB, VRBO, ETC.) ARE PROHIBITED FROM USING GRAYWATER FOR EDIBLE CROP IRRIGATION AND LAUNDRY TO LANDSCAPE TREATMENT WORKS.**

(5) **IRRIGATION OF SPROUTS, LEAFY GREENS AND ROOT CROPS IS PROHIBITED.**

(6) Irrigation with graywater is prohibited when the ground is frozen, plants are dormant, during rainfall events, or the ground is saturated.

(7) Irrigation scheduling must be adjusted so that application rates are closely matched with soil and weather conditions.

(8) Graywater must be applied in a manner that does not result in ponding, runoff, or unauthorized discharge to state waters. For dispersed subsurface irrigation systems, the graywater must be applied at an agronomic rate. For mulch basin systems, the graywater must not be applied in excess of the soil adsorption rate.

(9) For mulch basin systems, mulch must be replenished and undergo periodic maintenance as needed to reshape or remove material to maintain surge capacity and to prevent ponding and runoff.

(c) ~~Control measures that apply to indoor toilet and urinal flushing graywater use in door toilet and urinal flushing graywater treatment works (Categories C and D) must be operated in accordance with the following additional control measures:~~ **(GRAYWATER USE CATEGORIES C1 AND C2). INDOOR TOILET AND URINAL FLUSHING GRAYWATER TREATMENT WORKS (CATEGORIES C1 AND C2) MUST BE OPERATED IN ACCORDANCE WITH THE FOLLOWING ADDITIONAL CONTROL MEASURES:**

(1) Graywater for toilet and urinal flushing use must be disinfected.

(i) Graywater treatment works that utilize chlorine for disinfection must have a minimum of 0.2 mg/L and a maximum of 4.0 mg/L of free chlorine

residual throughout the indoor graywater plumbing system, including fixtures.

- (ii) Single family graywater treatment works that utilize nonchemical methods, such as UV, for disinfection must have a chlorine puck present in each toilet or urinal tank.
- (2) Graywater for toilet and urinal flushing must be dyed with either blue or green food grade vegetable dye and be visibly distinct from potable water.

~~§ 13.40.120 Certified operator of Category D systems.~~ **OPERATION BY DESIGNATED RESPONSIBLE PERSON AND CERTIFIED OPERATOR.**

~~Category D non-single-family systems of over 2,000 gallons per day must be operated by qualified personnel who meet any applicable requirements of Regulation No. 100, the water and wastewater facility operators certification requirements (5 CCR 1003-2).~~

- (a) **GRAYWATER TREATMENT WORKS FOR NON-SINGLE FAMILY GRAYWATER USE CATEGORIES REQUIRE A DESIGNATED RESPONSIBLE PERSON WHO IS KNOWLEDGEABLE WITH THE DUTIES INCLUDING, AS APPROPRIATE, SPECIFIC MEASURES USED TO OPERATE TREATMENT, MONITORING, INSPECTION, PLANNING, REPORTING AND DOCUMENTATION REQUIREMENTS. THE DESIGNATED RESPONSIBLE PERSON MUST:**
 - (1) **BE DESIGNATED BY THE LEGALLY RESPONSIBLE PARTY**
 - (2) **CONDUCT OPERATIONS AND MAINTENANCE IN ACCORDANCE WITH THE GRAYWATER TREATMENT WORKS MANUFACTURER’S RECOMMENDATIONS AND THE PROFESSIONAL ENGINEER’S RECOMMENDATIONS.**
 - (3) **ENSURE COMPLIANCE WITH THE OPERATION AND MAINTENANCE MANUAL IN THIS REGULATION, AND**
 - (4) **ENSURE COMPLIANCE WITH THIS PROGRAM, INCLUDING MONITORING AND REPORTING REQUIREMENTS.**
- (b) **A GRAYWATER TREATMENT WORKS WITH A DESIGN CAPACITY GREATER THAN 2,000 GPD MUST BE OPERATED BY QUALIFIED PERSONNEL WHO MEET ANY APPLICABLE REQUIREMENTS OF REGULATION NO. 100, THE WATER AND WASTEWATER FACILITY OPERATORS CERTIFICATION REQUIREMENTS.**

§ 13.40.130 PUBLIC Nuisance.

- (a) It shall be unlawful and constitute a nuisance for any person to erect, install, or use a graywater system upon property located within the City without first having obtained a

building permit, issued pursuant to this chapter, for an approved, compliant graywater system.

- (b) It shall be unlawful and constitute a nuisance for any person to collect or cause to be collected graywater from any sources except as otherwise expressly permitted under this chapter.
- (c) It shall be unlawful and constitute a nuisance for any person to use graywater, or conduct any graywater activity, upon property located within the City for any purpose except as otherwise expressly permitted in this chapter.
- (d) It shall be unlawful and constitute a nuisance for any person to operate a graywater system or subsurface irrigation system without implementing the control measures provided in this chapter.

§ 13.40.140 Remedies for noncompliance.

- (a) Compliance Orders. Whenever the City determines that any activity is occurring which is not in compliance with a building permit and/or the requirements of this chapter, the City may issue a written compliance order to the legally responsible party containing a compliance schedule (Schedule).
 - (1) The Schedule shall direct specific action(s) by the legally responsible party including dates for the completion of the action(s). It shall be unlawful for any person to fail to comply with any compliance order.
- (b) Suspension and Revocation of Permit. The City may suspend or revoke a building permit for violation of any provision of this chapter, violation of the permit, and/or misrepresentations by the permittee or the permittee's agents, employees, or independent contractors.
- (c) Stop Work Orders. Whenever the City determines that any activity is occurring which is not in compliance with an approved permit and/or the requirements of this chapter, the City may order such activity stopped upon service of written notice upon the legally responsible party. Any and all work or other activity(ies) under, or in reliance on, a permit having issued, shall immediately stop until authorized in writing by the City to proceed.
 - (1) Service shall be by hand delivery or posting on the property.
 - (2) If the legally responsible party cannot be located, the notice to stop shall be posted in a conspicuous place upon the property where the activity is occurring.
 - (3) The notice shall state the nature of the violation.
 - (4) The notice shall not be removed until the violation has been cured or authorization to remove the notice has been issued by the City.
 - (5) It shall be unlawful for any person to fail to comply with a stop work order.
- (d) Civil Proceedings. In case of any violation of any provision of this chapter, or any amendment thereof, the City may, at its discretion, initiate civil proceedings, including

administrative citations pursuant to Chapter 1.12 GJMC, injunction, mandamus, abatement, declaratory judgment or other appropriate actions or proceedings, to prevent, enjoin, abate, remove, or otherwise correct any such unlawful condition. Civil remedies provided for under this section are not exclusive and shall not preclude prosecution for criminal violations under the provisions of this chapter.

§ 13.40.150 Severability.

The provisions of this chapter are severable. If any portion of this chapter should be declared invalid for any reason whatever, such decision shall not affect the remaining portions thereof.



Grand Junction City Council

Regular Session

Item #5.a.ii.

Meeting Date: April 1, 2026

Presented By: Jay Valentine, Chief Financial Officer

Department: Finance

Submitted By: Jay Valentine, Chief Financial Officer

Information

SUBJECT:

An Ordinance for Downtown Development Authority ("DDA") Supplemental Appropriation

RECOMMENDATION:

Staff recommends approval of the ordinance making supplemental appropriations to amend the 2026 DDA Budget and ordering publication in pamphlet form.

EXECUTIVE SUMMARY:

The budget is adopted by City Council through an appropriation ordinance to authorize spending at a fund level based on the line item budget. Supplemental appropriations are also adopted by ordinance and are required when the adopted budget is increased to re-appropriate funds for capital projects or significant operating programs that began in one year and need to be carried forward to the current year to complete.

Supplemental appropriations are also required to approve new projects or expenditures. The DDA Board authorizes the district budget through resolution and the City Council authorizes spending through ordinance.

This supplemental appropriation is to authorize the carryforward of the fourth payment to Conjunction Junction, LLC ("Developer") and the carryforward of grant funding for the Terminal project, as well as new spending of a grant awarded to the DDA on behalf of the GJ Union Depot, and funding for the acquisition of a parking lot in support of the Terminal project.

BACKGROUND OR DETAILED INFORMATION:

Supplemental Appropriation Required for the DDA Capital Improvements Fund (Fund 203) \$4,223,875

- The City and the DDA were awarded two grants totaling \$4.8 million from the State of Colorado for the first phase of the Terminal project. Those grants and project spending began in 2024 and continued in 2025. The supplemental required for the carryforward of the Terminal project funded by grants is \$3,823,875.
- The DDA Board authorized the acquisition of a parking lot at 6th and Colorado in support of the Terminal Project parking requirements. A supplemental appropriation is required for \$400,000. This will be funded from the DDA Tax Increment Funds.

Supplemental Appropriation Required for the DDA Tax Increment Fund ("TIF") (Fund 611) \$2,956,750

- The DDA is legally required to incur debt to use TIF funds. Therefore loan proceeds are drawn and used for disbursement and then the TIF funds are used to pay back the loan short term. This results in needing to appropriate the spending authority for both the disbursement as well as repayment of the loan.
- In 2022, the City and the Downtown Development Authority entered into a development agreement with the Developer, which included the commitment from the DDA of a total of 8 payments for \$3.5 million. The first 3 payments were subject to milestones of the project and the remaining 5 payments are made annually. The amount of the 4th payment to Developer is \$700,000 and was originally budgeted in 2025 but not disbursed; therefore, the total supplemental appropriation required for the carryforward of the fourth payment is \$1,400,000.
- The DDA Board authorized \$250,000 in matching funds (from TIF) for a \$250,000 State Historical Society grant that the DDA applied for on behalf of GJ Union Depot. This grant was awarded in January, and as the applicant, the DDA will manage, report, and account for the full grant. The total supplemental appropriation required is \$750,000 for the \$500,000 to be disbursed to GJ Union Depot as well as the repayment of the \$250,000 in loan proceeds.
- The DDA Board authorized \$400,000 for the purchase of a parking lot at 619 Colorado Avenue in support of the Terminal project parking requirements. The acquisition will be made out of the DDA's Capital Fund. Spending authority is

needed for the transfer to the DDA Capital Fund and the repayment of the loan. Therefore, the total supplemental appropriation authority required is \$800,000.

- Debt service fees for the loan draws, as well as a minimal amount for short-term interest, are estimated at an additional \$6,750 and therefore added to the required supplemental appropriation.

The DDA Board authorized the corresponding amendments to the 2026 Adopted Budget on February 26, 2026 through adoption of the attached resolution.

FISCAL IMPACT:

The supplemental appropriation ordinance is presented in order to ensure sufficient appropriation by fund to defray the necessary expenses of the Downtown Development Authority. The appropriation ordinance is consistent with, and as proposed for adoption, reflective of lawful and proper governmental accounting practices and is supported by supplementary documents incorporated by reference above.

SUGGESTED MOTION:

I move to adopt Ordinance No. 5317, an ordinance making supplemental appropriations to the 2026 Budget of the Downtown Development Authority for the year beginning January 1, 2026, and ending December 31, 2026, on final passage and order final publication in pamphlet form.

Attachments

1. DDA Supplemental Appropriation List March 18 and April 1, 2026
2. Downtown Development Authority (DDA) - Resolution No. 2026-04 Budget Amendment
3. 2026 DDA Supplemental Appropriation Ordinance

DDA Supplemental Appropriation List By Fund
March 18, 2026 and April 1, 2026

Fund	Description	Amount
DDA Capital Improvement Fund 203		
Carryforward	Termial Project State Community Revitalization Grant	\$ 2,198,875
Carryforward	Termial Project State Strong Communities Grant	1,625,000
New Spending	6th & Colorado Parking Lot Acquisition Funded by TIF	400,000
	DDA Capital Improvement Fund Supplemental Appropriation	\$ 4,223,875
DDA Tax Increment Fund 611		
Carryforward	4th Payment to Conjunction Junction, LLC (Richmark) (including loan repayment)	\$ 1,400,000
New Spending	Grant Match and Disbursement of State Historical Society Grant to GJ Union Depot (including loan repayment)	750,000
New Spending	6th & Colorado Parking Lot Acquisition Transfer to Fund 203 (including loan repayment)	800,000
New Spending	Additional Debt Service Fees and Interest for New Loan Spending	6,750
	DDA Tax Increment Fund Supplemental Appropriation	\$ 2,956,750

GRAND JUNCTION DOWNTOWN DEVELOPMENT AUTHORITY

DDA RESOLUTION 2026-04

A RESOLUTION APPROVING A 2026 BUDGET AMENDMENT

RECITALS:

The Grand Junction Downtown Development Authority (“DDA”) is authorized pursuant to Colorado Revised Statutes §31-25-801 et seq. to adopt and amend its annual budget in furtherance of its approved Plan of Development and programmatic obligations.

The DDA adopted a 2026 Budget which contemplates the use of tax increment and other available funds to support catalytic development projects and grant-funded initiatives within Downtown Grand Junction.

Since adoption of the 2026 Budget, additional clarification and timing of expenditures necessitate a budget amendment to accurately reflect approved project payments and remaining grant resources.

The proposed 2026 Budget Amendment includes: (i) a fourth payment to Richmark for the Junction Project in the amount of Seven Hundred Thousand Dollars (\$700,000); (ii) funding in the amount of Two Hundred Fifty Thousand Dollars (\$250,000) for the Train Depot Project; (iii) the purchase of the real property commonly known as 619 Colorado Avenue, Grand Junction, Colorado, for parking in support of the Terminal Project in the amount of Four Hundred Thousand Dollars (\$400,000); and (iv) the inclusion of remaining Terminal Project grant funds totaling Three Million Eight Hundred Twenty-Three Thousand Eight Hundred Seventy-Five Dollars and Thirty Cents (\$3,823,875.30).

The remaining Terminal Project grant funds consist of the following components: (a) Colorado Creative Industries Community Revitalization Grant (“CRG”) remaining balance of Two Million One Hundred Ninety-Eight Thousand Eight Hundred Seventy-Five Dollars and Thirty Cents (\$2,198,875.30); and (b) Strong Communities Grant funding in the amount of One Million Six Hundred Twenty-Five Thousand Dollars (\$1,625,000.00).

The DDA Board has reviewed the proposed 2026 Budget Amendment and finds that the amendment is fiscally responsible, consistent with prior Board actions, and necessary to accurately reflect authorized expenditures and grant revenues.

BE IT RESOLVED BY THE GRAND JUNCTION DOWNTOWN DEVELOPMENT AUTHORITY THAT:

1. Approval of Budget Amendment. In consideration of the Recitals, which are incorporated herein by this reference as if fully set forth, the Board hereby approves an amendment to the 2026 Budget to include the following expenditures and revenues: (a) a fourth payment to Richmark for the Junction Project in the amount of \$700,000; (b) funding in the amount of \$250,000 for the Train Depot Project; (c) the acquisition of the property commonly known as 619 Colorado Avenue, Grand

Junction, Colorado, for parking associated with the Terminal Project in the amount of \$400,000; and (d) remaining Terminal Project grant funds totaling \$3,823,875.30.

2. Grant Funding Detail. The Terminal Project grant funds incorporated through this budget amendment include a remaining balance of \$2,198,875.30 from the Colorado Creative Industries Community Revitalization Grant and \$1,625,000.00 from the Strong Communities Grant program.

3. Administrative Authorization. The Executive Director and staff are authorized and directed to make all necessary accounting entries, budget adjustments, and disbursements consistent with this Resolution and the approved 2026 Budget Amendment.

4. Ratification. All actions heretofore taken by the officers, employees, and agents of the DDA consistent with the intent of this Resolution are hereby ratified, approved, and confirmed.

5. Effective Date. This Resolution shall take effect immediately upon adoption.

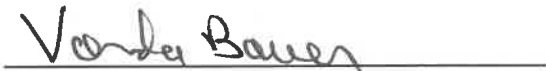
Read and approved this 26 day of February, 2026.



Libby Olson, Chair

Grand Junction Downtown Development Authority

ATTEST:



Vonda Bauer, Administrative Specialist

Grand Junction Downtown Development Authority

ORDINANCE NO. ____

AN ORDINANCE MAKING SUPPLEMENTAL APPROPRIATIONS TO THE 2026 BUDGET OF THE CITY OF GRAND JUNCTION, COLORADO BEGINNING JANUARY 1, 2026, AND ENDING DECEMBER 31, 2026

BE IT ORDAINED BY THE CITY COUNCIL OF THE CITY OF GRAND JUNCTION:

That the following sums of money be appropriated from unappropriated fund balance and additional revenues to the funds indicated for the year ending December 31, 2026, to be expended from such funds as follows:

Fund Name	Fund #	Appropriation
DDA Capital Improvements Fund	203	\$ 4,223,875
DDA TIF Debt Service Fund	611	\$ 2,596,750

INTRODUCED AND ORDERED PUBLISHED IN PAMPHLET FORM this ____ day of March 2026.

TO BE PASSED AND ADOPTED AND ORDERED PUBLISHED IN PAMPHLET FORM this _____ day of April, 2026

President of the Council

Attest:

City Clerk



Grand Junction City Council

Regular Session

Item #6.a.

Meeting Date: April 1, 2026

Presented By: Mike Bennett, City Manager, Jeremiah Boies, Interim City Attorney

Department: City Attorney

Submitted By: Jeremiah Boies, Interim City Attorney

Information

SUBJECT:

A Resolution of the City Council of the City of Grand Junction, Colorado, Excusing Councilmember Ballard From Certain Absences During Military Deployment and Authorizing Remote Participation

RECOMMENDATION:

This item is for discussion and adoption of the resolution.

EXECUTIVE SUMMARY:

At the City Council's regular meeting on January 21, 2026, Councilmember Ballard advised Council that he will be deployed in connection with his duties as a member of the Army National Guard. This resolution is submitted for Council's consideration pursuant to Section 37 of the Grand Junction Charter to excuse Councilmember Ballard's absences and to authorize his remote participation in Council meetings during such deployment. Council discussed this item at the March 30, 2026 workshop, with direction to bring this resolution back to the April 1, 2026 Regular Meeting.

BACKGROUND OR DETAILED INFORMATION:

Councilmember Ballard serves in the Army National Guard and has received deployment orders requiring an international deployment for an anticipated period of approximately one (1) year. Councilmember Ballard has expressed his intent to continue representing the residents of the City of Grand Junction, District E, during his deployment through remote participation in City Council meetings. He has assessed the technological capabilities available to him while deployed and believes he will be able to participate remotely from his deployment location.

Section 37 of the Charter of the City of Grand Junction provides, in relevant part, that a vacancy is deemed to exist when a councilmember absents himself from five (5)

consecutive meetings of the Council “unless excused by resolution thereof”. Councilmember Ballard anticipates that he will be able to participate in most Council meetings; however, his military duties may require his absence from certain meetings. The timing and frequency of any such absences are unknown and unpredictable. Accordingly, a resolution of the Council is necessary to excuse Councilmember Ballard in the event he is absent from five (5) consecutive meetings, so that his seat is not deemed vacant.

Resolution 31-25, concerning City Council Meeting Procedures, authorizes Councilmembers to participate remotely.

This Resolution is presented to Council for discussion and consideration to: (i) excuse Councilmember Ballard if his military duties cause him to miss five (5) consecutive Council meetings, and (ii) authorize his remote participation in Council meetings during his deployment, to the extent practicable.

FISCAL IMPACT:

There is no fiscal impact.

SUGGESTED MOTION:

I move to (adopt/deny) Resolution No. 15-26, a Resolution of the City Council of the City of Grand Junction, Colorado, excusing Councilmember Ballard from certain absences during military deployment and authorizing remote participation.

Attachments

1. RES-Ballard Excusal

1 Resolution No. __-26

2

3 A RESOLUTION OF THE CITY COUNCIL OF THE CITY OF GRAND JUNCTION, COLORADO,
4 EXCUSING COUNCILMEMBER BALLARD FROM CERTAIN ABSENCES DURING MILITARY
5 DEPLOYMENT AND AUTHORIZING REMOTE PARTICIPATION

6 Recitals

7 WHEREAS, Councilmember Ballard is a duly elected member of the City Council and a
8 member of the Army National Guard; and

9 WHEREAS, Councilmember Ballard has been ordered to active service by the United
10 States Army for a foreign deployment for about one (1) year; and

11 WHEREAS, Councilmember Ballard desires to continue to serve and represent the
12 residents of the City of Grand Junction, District E during such deployment, to the extent
13 practicable; and

14 WHEREAS, Councilmember Ballard has evaluated available technology and reasonably
15 believes he will be able to participate in City Council meetings by remote means (including
16 virtual appearance), although military duties may periodically prevent his attendance; and

17 WHEREAS, Section 37 of the Charter of the City of Grand Junction provides, in relevant
18 part, that a vacancy is deemed to exist when a councilmember absents himself from five
19 (5) consecutive meetings of the Council “unless excused by resolution thereof”; and

20 WHEREAS, the City Council desires to (i) express support for Councilmember Ballard’s
21 military service, (ii) excuse any Council meeting absences attributable to his deployment
22 for purposes of Charter Section 37, and (iii) acknowledge and authorize his remote
23 participation when feasible.

24 NOW, THEREFORE, BE IT RESOLVED BY THE CITY COUNCIL OF THE CITY OF GRAND
25 JUNCTION, COLORADO, AS FOLLOWS:

- 26 1. Support for Service. The City Council hereby recognizes and expresses its support
27 for Councilmember Ballard’s service to the United States and the sacrifices
28 attendant to his deployment.
- 29 2. Excused Absences During Deployment. For purposes of Section 37 of the Charter of
30 the City of Grand Junction, and to avoid any unintended declaration of vacancy
31 based on consecutive absences, the City Council hereby excuses Councilmember
32 Ballard from absences from meetings of the City Council to the extent such

33 absences are attributable to, or reasonably related to, his foreign deployment and
34 associated military duties, for the duration of such deployment.

35 3. Remote Participation Authorized. Councilmember Ballard is authorized to attend
36 and participate in meetings of the City Council remotely (including by virtual
37 appearance), to the extent feasible and consistent with applicable law, Council
38 rules, and available technology. Nothing in this Resolution shall be construed to
39 require attendance when Councilmember Ballard's military duties prevent remote
40 participation.

41 4. Term; Notice. This Resolution shall remain in effect during the pendency of
42 Councilmember Ballard's foreign deployment and shall automatically terminate
43 upon his return from deployment or separation from the deployment orders,
44 whichever occurs first.

45 5. Effective Date. This Resolution shall be effective upon adoption.

46 ADOPTED this ___ day of _____, 2026.

47 CITY OF GRAND JUNCTION, COLORADO

48 By and through its CITY COUNCIL

49 _____

50 Cody Kennedy

51 President of the City Council

52 ATTEST:

53 _____

54 Selestina Sandoval

55 City Clerk