

GRF97UNA

TYPE OF RECORD: PERMANENT

CATEGORY OF RECORD: EASEMENT

NAME OF AGENCY OR CONTRACTOR: RICHARD F. GRIFFITH AND
ELEANOR G. GRIFFITH

STREET ADDRESS/PARCEL NAME/SUBDIVISION/PROJECT: 2720
UNAWEEP AVENUE 2945-243-00-117 UTILITY EASEMENT FOR
UNAWEEP AVENUE IMPROVEMENT PROJECT

CITY DEPARTMENT: PUBLIC WORKS

YEAR: 1997

EXPIRATION DATE: NONE

DESTRUCTION DATE: NONE

GRANT OF EASEMENT

1792531 1026AM 03/25/97
MONIKA TODD CLK&REC MESA COUNTY CO
DOCUMENT FEE \$EXEMPT

Richard F. Griffith and Eleanor G. Griffith, Grantors, for and in consideration of the sum of Thirty Seven and 50/100 Dollars (\$37.50), the receipt and sufficiency of which is hereby acknowledged, have given and granted and by these presents do hereby give and grant unto the City of Grand Junction, a Colorado home rule municipality, Grantee, whose address is 250 North 5th Street, Grand Junction, Colorado 81501, for the use of Grantee and for the use of the Public Utilities, a Perpetual Utilities Easement on, along, over, under, through and across the following described parcel of land, to wit:

Commencing at the Southwest corner of Section 24, Township 1 South, Range 1 West of the Ute Meridian in the City of Grand Junction, County of Mesa State of Colorado, and considering the South line of said Section 24 to bear S 90°00'00" E with all bearings contained herein being relative thereto; thence S 90°00'00" E along the South line of said Section 24 a distance of 892.50 feet; thence leaving said South line, N 00°00'00" E a distance of 30.00 feet to a point on the North right-of-way line for Unaweep Avenue; thence S 90°00'00" E along the North right-of-way for Unaweep Avenue a distance of 57.50 feet to the True Point of Beginning; thence S 90°00'00" E along the North right-of-way for Unaweep Avenue a distance of 5.00 feet; thence leaving said right-of-way, N 00°00'00" E a distance of 5.00 feet; thence N 90°00'00" W a distance of 5.00 feet; thence S 00°00'00" W a distance of 5.00 feet to the Point of Beginning, containing 25.00 square feet as described herein and depicted on **Exhibit "A"** attached hereto and incorporated herein by reference.

TO HAVE AND TO HOLD unto the said Grantee, together with the right to enter upon said premises, to survey, maintain, operate, repair, replace, control and use said Utilities Easement, subject to the terms and conditions contained herein.

1. Grantors reserve the right to use and occupy the aforescribed easement for any lawful purpose which is not inconsistent with the rights herein granted; provided, however, that Grantors hereby covenant with Grantee that the easement area shall not be burdened or overburdened by the Grantors erecting or placing any improvements or structures thereon which might act to prevent reasonable ingress and egress for workers and equipment on, along, over, under, through and across the easement area.
2. Grantee agrees that the work and act of installing, maintaining and repairing utilities and related appurtenances and facilities shall be performed with due care using commonly accepted standards and techniques, taking precautions for the protection of persons and property; all damages to persons or property resulting from the failure to exercise due care, or other higher standard of care as may be applicable, shall be paid for and repaired at the expense of Grantee.

3. Grantors hereby covenants with Grantee that they have good title to the aforescribed premises; that they have good and lawful right to grant this Easement; that they will warrant and forever defend the title and quiet possession thereof against the lawful claims and demands of all persons whomsoever.

Executed and delivered this 17th day of February, 1997.

Richard F. Griffith
Richard F. Griffith


Eleanor G. Griffith
Eleanor G. Griffith

State of Colorado)
)ss.
County of Mesa)

The foregoing instrument was acknowledged before me this 17th day of February, 1997, by Richard F. Griffith and Eleanor G. Griffith.

My commission expires: June 7, 1999

Witness my hand and official seal.

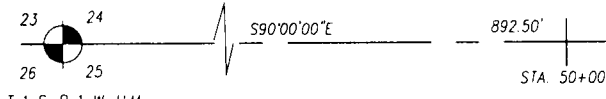
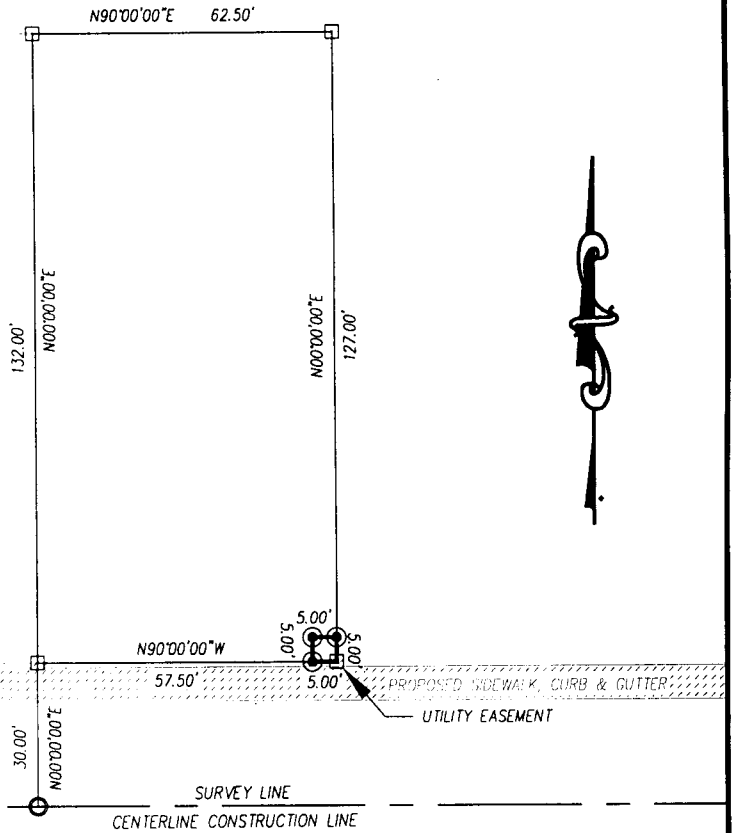


Martha S. Miller
Notary Public

EXHIBIT "A"

2945-243-00-117
 RICHARD F. & ELEANOR G. GRIFFITH
 2720 UNAWEEP AVENUE
 UTILITY EASEMENT AREA = 25.00 SQFT.

CEDAR STREET



UNAWEEP (C ROAD)

DRAWN BY: SRP
 DATE: 1-31-97
 SCALE: 1" = 40'
 APPR. BY: IW
 FILE NO: WEEP45.DWG

EASEMENT DESCRIPTION MAP
 UNAWEEP (154)

DEPARTMENT OF PUBLIC WORKS
 ENGINEERING DIVISION
 CITY OF GRAND JUNCTION