

CAM96TWV

TYPE OF RECORD: PERMANENT

CATEGORY OF RECORD: DEVELOPMENT IMPROVEMENTS AGREEMENT

NAME OF AGENCY OR CONTRACTOR: CAMELOT INVESTMENTS, LLC

STREET ADDRESS/PARCEL NAME/SUBDIVISION/PROJECT: TRAILS WEST
VILLAGE SUBDIVISION, FILING 1, BRIAN L. STOWELL

CITY DEPARTMENT: COMMUNITY DEVELOPMENT

YEAR: 1996

EXPIRATION DATE: NONE

DESTRUCTION DATE: NONE

MEMORANDUM

TO: Stephanie Nye
FROM: Kathy Portner *KP*
DATE: Dec. 4, 1996
RE: Trails West Village

I have retrieved the original letter of credit, in the amount of ~~100~~⁷⁰\$100,000, for the improvements at Trails West Village Subdivision and have replaced it with a letter of credit in the amount of \$70,000 to cover the remaining improvements.

DEVELOPMENT IMPROVEMENTS AGREEMENT

1. **Parties:** The parties to this Development Improvements Agreement ("the Agreement") are Camelot Investments, LLC ("the Developer") and THE CITY OF GRAND JUNCTION, Colorado ("the City").

THEREFORE, for valuable consideration, the receipt and adequacy of which is acknowledged, the Parties agree as follows:

2. **Effective Date:** The Effective Date of the Agreement will be the date that this agreement is recorded which ~~is not~~ ^{may be} sooner than recordation of the final plat for Trails West Village, Filing I.

RECITALS

1774127 1220PM 10/14/96
MONIKA TODD CLK&REC MESA COUNTY CO

The Developer seeks permission to develop property within the City to be known as Trails West Village, Filing I, which property is more particularly described on Exhibit "A" attached and incorporated by this reference (the "Property"). The City seeks to protect the health, safety and general welfare of the community by requiring the completion of various improvements in the development and limiting the harmful effects of substandard developments. The purpose of this Agreement is to protect the City from the cost of completing necessary improvements itself and is not executed for the benefit of materialmen, laborers, or others providing work, services or material to the development or for the benefit of the purchasers or users of the development. The mutual promises, covenants, and obligations contained in this Agreement are authorized by state law, the Colorado Constitution and the City's land development ordinances.

DEVELOPER'S OBLIGATION

3. **Improvements:** The Developer will design, construct and install, at its own expense, those on-site and off-site improvements listed on Exhibit "B" attached and incorporated by this reference. The Developer agrees to pay the City for inspection services performed by the City, in addition to amounts shown on Exhibit B. The Developer's obligation to complete the improvements is and will be independent of any obligations of the City contained herein.

4. **Security:** To secure the performance of its obligations under this Agreement (except its obligations for warranty under paragraph 6), the Developer will enter into an agreement which complies with either option identified in paragraph 28, or other written agreement between the City and the Developer.

5. **Standards:** The Developer shall construct the Improvements according to the standards and specifications required by the City Engineer or as adopted by the City.

6. **Warranty:** The Developer warrants that the Improvements, each and every one of them, will be free from defects for a period of twelve (12) months from the date that the City Engineer accepts or approves the improvements completed by the Developer.

7. **Commencement and Completion Periods:** The improvements, each and every one of them, will be completed within Ninety (90) days from the Effective Date of this Agreement (the "Completion Period").

8. **Compliance with Law:** The developer shall comply with all relevant federal, state and local laws, ordinances, and regulations in effect at the time of final approval when fulfilling its obligations under this Agreement.

9. **Notice of Defect:** The Developer's Engineer shall provide timely notice to the Developer, contractor, issuer of security and the City Engineer whenever inspection reveals, or the Developer's Engineer otherwise has knowledge, that an improvement does not conform to City standards and any specifications approved in the

of constructing, reconstructing, maintaining, and repairing such improvements. Alternatively, the City may assign the proceeds of the letter of credit, the improvements disbursement agreement, the escrowed collateral, cash, or other funds or assets to a subsequent developer (or a lender) who has acquired the development by purchase, foreclosure or otherwise who will then have the same rights of completion as the City if and only if the subsequent developer (or lender) agrees in writing to complete the unfinished improvements and provides reasonable security for the obligation. In addition, the City may also enjoin the sale, transfer, or conveyance of lots within the development, until the improvements are completed or accepted. These remedies are cumulative in nature and are in addition to any other remedies the City has at law or in equity.

15. **Indemnification:** The Developer expressly agrees to indemnify and hold the City, its officers, employees and assigns harmless from and against all claims, costs and liabilities of every kind and nature, for injury or damage received or sustained, or alleged to be received or sustained, by any person or entity in connection with, or on account of, any act or failure to act concerning the performance of work at the development or the Property pursuant to this Agreement. The Developer further agrees to aid and defend the City in the event that the City is named in an action concerning the performance of work or the failure to perform work pursuant to this Agreement. The Developer is not an agent or employee of the City.

16. **No Waiver:** No waiver of any provision of this Agreement by the City will be deemed or constitute a waiver of any other provision, nor will it be deemed or constitute a continuing waiver unless expressly provided for by a written amendment to this Agreement signed by both City and Developer; nor will the waiver of any default under this Agreement be deemed a waiver of any subsequent default or defaults of the same type. The City's failure to exercise any right under this Agreement will not constitute the approval of any wrongful act by the Developer or the acceptance of any improvement.

17. **Amendment or Modification:** The parties to this Agreement may amend or modify this Agreement only by written instrument executed on behalf of the City by the City Manager or his designee and by the Developer or his authorized officer. Such amendment or modification shall be properly notarized before it shall be deemed effective.

18. **Attorney's Fees:** Should either party be required to resort to litigation to enforce the terms of this Agreement, the prevailing party, plaintiff or defendant, will be entitled to costs, including reasonable attorney's fees and expert witness fees, from the opposing party; any City obligation under this section shall be subject to the overriding provisions of section 15, above. If the court awards relief to both parties, the attorney's fees may be equitably divided between the parties by the decision maker, subject to the overriding provisions of section 15, above.

19. **Vested Rights:** The City does not warrant by this Agreement that the Developer is entitled to any other approval(s) required by the City, if any, before the Developer is entitled to commence development or to transfer ownership of property in the development.

20. **Third Party Rights:** No person or entity who or which is not a party to this Agreement will have any right of action under this Agreement.

21. **Time:** For the purpose of computing the Abandonment and Completion Periods, and time periods for City action, such times in which war, civil disasters, or acts of God occur or exist will not be included if such times prevent the Developer or City from performing its obligations under the Agreement.

22. **Severability:** If any part, term, or provision of this Agreement is held by a court or courts of competent jurisdiction to be illegal or otherwise unenforceable, such illegality or unenforceability will not affect the validity of any other part, term, or provision and the rights of the parties will be construed as if the part, term, or provision was never part of the Agreement.

23. **Benefits/burdens:** The benefits of this Agreement to the Developer are personal and may not be assigned without the express written approval of the City. Such approval may not be unreasonably withheld, but any unapproved assignment is void. Notwithstanding the foregoing, the burdens of this Agreement are personal obligations of the Developer and also shall be binding on the heirs, successors, and assigns of the Developer, and shall be a covenant(s) running with the Property. There is no prohibition on the right of the City to assign its rights under this Agreement. The City will expressly release the original Developer's guarantee or obligations under the improvements disbursement agreement if it accepts new security from any developer or lender who obtains the Property. However, no other act of the City will constitute a release of the original Developer from his liability under this Agreement.

24. **Notice:** Any notice required or permitted by this Agreement will be deemed effective when personally delivered in writing or three (3) days after notice is deposited with the U.S. Postal Service, postage prepaid, certified, and return receipt requested, and addressed as follows:

If to Developer: Camelot Investments, LLC
0090 Caballo Road
Carbondale, CO 81623

If to City: City of Grand Junction
 Community Development Director
 250 N. 5th Street
 Grand Junction, Colorado 81501

25. **Recordation:** Developer shall pay for all costs to record a copy of this Agreement in the Clerk and Recorder's Office of Mesa County, Colorado.

26. **Immunity:** Nothing contained in this Agreement constitutes a waiver of the City's immunity under any applicable law.

27. **Personal Jurisdiction and Venue:** Personal jurisdiction and venue for any civil action commenced by either party to this Agreement whether arising out of or relating to the Agreement, letter of credit, improvements disbursements agreement, or cash escrow agreement or any action to collect security will be deemed to be proper only if such action is commenced in Mesa County, Colorado. The Developer expressly waives his right to bring such action in or to remove such action to any other court whether state or federal.

28. **Improvements guarantee.** The improvements guarantee required by the City to ensure that the improvements described in the improvements agreement are constructed to City standards may be in one of the following forms: (If I or II, then attach as Exhibit C.)

(I) disbursement agreement between a bank doing business in Mesa County and the City, or

(II) a good and sufficient letter of credit acceptable to the City, or

(III) depositing with the City cash equivalent to the estimated cost of construction of the improvements under the following terms:

(a) The Finance Department of the City may act as disbursing agent for disbursements to Developer's contractor(s) as required improvements are completed and accepted if agreed to in writing pursuant to a disbursement agreement; and

(b) The Finance Department of the City will disburse any deposit or any portion thereof, with no more than three checks, at no charge. If disbursements are made in excess of three checks, the developer will be charged \$100 per transaction for every transaction in excess of three.

29. Conditions of Acceptance.

- a. The City shall have no responsibility or liability with respect to any street, or other improvement(s), notwithstanding the use of the same by the public, unless the street or other improvements shall have been accepted by the City. "Acceptance by the City" means a separate writing wherein the City specifies which improvements have been accepted and the date from which warranty(ies) shall run.
- b. Prior to requesting final acceptance of any street, storm drainage facility, or other required improvement(s), the Developer shall: (i) furnish to the City Engineer as-built drawings in reproducible form, blue-line stamped and sealed by a professional engineer and in computer disk form and copies of results of all construction control tests required by City specifications; (ii) provide written evidence to the City Engineer under signature of a qualified expert that the earth, soils, lands and surfaces upon, in and under which the improvements have been constructed, or which are necessary for the improvements, are free from toxic, hazardous or other regulated substances or materials; (iii) provide written evidence to the City Engineer that the title to lands underlying the improvements are merchantable and free and clear from all liens and encumbrances, except those liens and encumbrances which may be approved in writing by the City Engineer.

30. **Phased Development.** If the City allows a street to be constructed in stages, the Developer of the first one-half street opened for traffic shall construct the adjacent curb, gutter and sidewalk in the standard location and shall construct the required width of pavement from the edge of gutter on his side of the street to enable an initial two-way traffic operation without on-street parking. That Developer is also responsible for end-transitions, intersection paving, drainage facilities, and adjustments to existing utilities necessary to open the street to traffic.

31. *The prior Development Improvements Agreement signed by Developer on July 3, 1996 is hereby superseded in its entirety.*

Katherine M. Peterson 10/11/96
 Director of Community Development Date

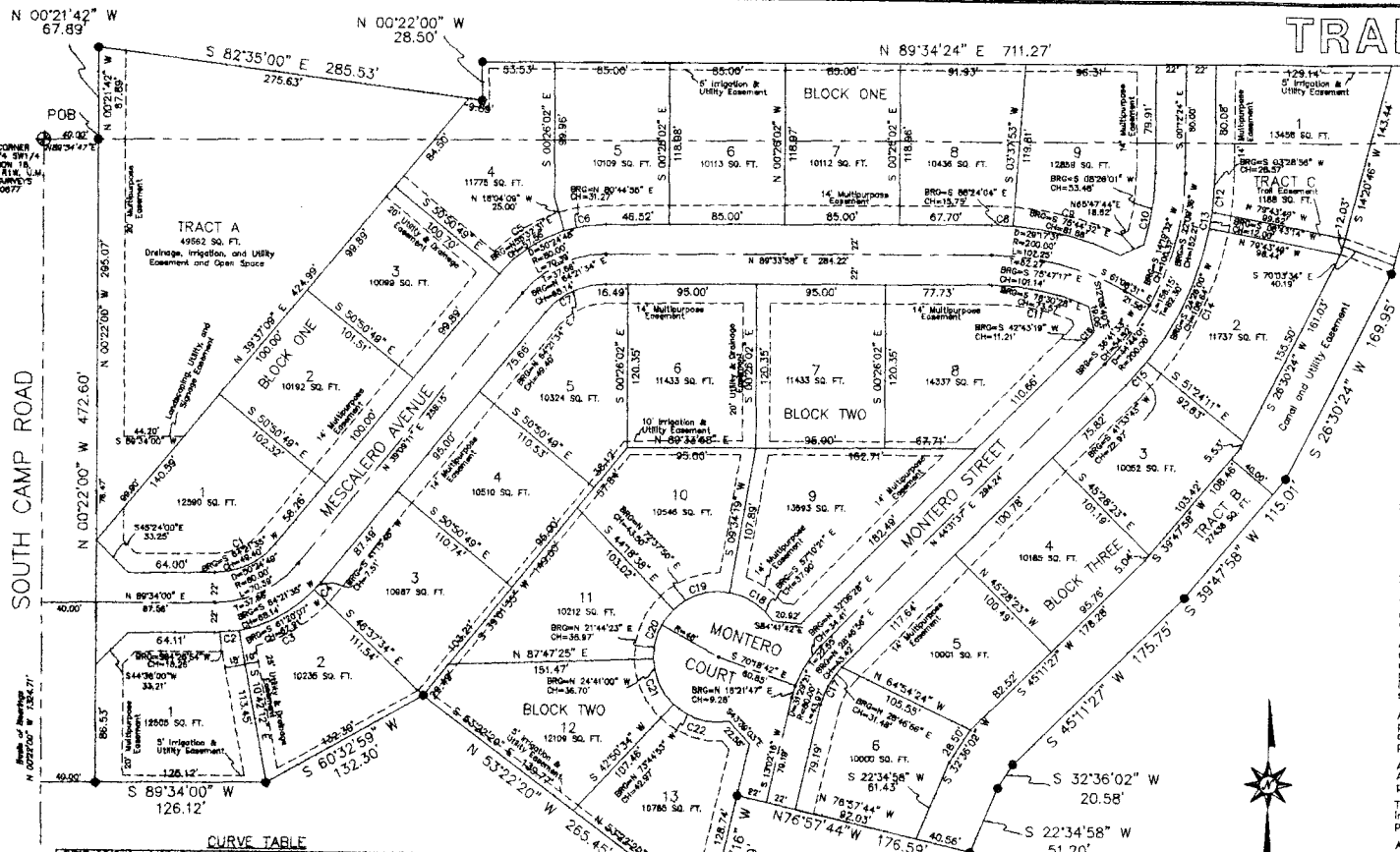
City of Grand Junction
 250 North 5th Street
 Grand Junction, CO 81501

Brian L. Howell for Camelot Investments LLC 10/9/96
 Developer Date

(If Corporation, to be signed by President and attested to by Secretary together with the Corporate seals)

TRAILS WEST VILLAGE FILING NO. ONE

EXHIBIT A



DEDICATION

KNOW ALL MEN BY THESE PRESENTS: That Cometel Investments, L.L.C., a Colorado Limited Liability Company, is the owner of that real property located in part of the Southwest Quarter of Section 18, Township 1 South, Range 1 West of the Ute Meridian, Mesa County, Colorado, being more particularly described as follows: (Original Warranty Deed Book 2170, Pages 875 through 876.)

COMMENCING at the Southwest Corner of Section 18, Township 1 South, Range 1 West of the Ute Meridian, from whence the Northwest Corner of the Southwest Quarter of the Southwest Quarter (SW 1/4 SW 1/4) bears North 00 degrees 22 minutes 00 seconds West, a distance of 1324.71 feet for a Basis of Bearings, with all bearings contained herein relative thereto; thence North 00 degrees 22 minutes 00 seconds West, a distance of 1324.71 feet; thence North 89 degrees 34 minutes 47 seconds East, a distance of 126.12 feet; thence North 00 degrees 22 minutes 00 seconds West, a distance of 285.53 feet; thence North 89 degrees 34 minutes 47 seconds East, a distance of 717.27 feet; thence South 82 degrees 35 minutes 00 seconds East, a distance of 285.53 feet; thence North 00 degrees 22 minutes 00 seconds West, a distance of 285.50 feet; thence North 89 degrees 34 minutes 47 seconds East, a distance of 717.27 feet; thence South 25 degrees 30 minutes 24 seconds West, a distance of 158.25 feet; thence South 25 degrees 30 minutes 24 seconds West, a distance of 169.85 feet; thence South 39 degrees 47 minutes 58 seconds West, a distance of 115.01 feet; thence South 45 degrees 11 minutes 27 seconds West, a distance of 175.75 feet; thence South 32 degrees 36 minutes 02 seconds West, a distance of 20.58 feet; thence South 22 degrees 34 minutes 58 seconds West, a distance of 20.58 feet; thence South 22 degrees 34 minutes 58 seconds West, a distance of 51.20 feet; thence North 76 degrees 57 minutes 44 seconds West, a distance of 178.59 feet; thence North 53 degrees 22 minutes 20 seconds West, a distance of 265.45 feet; thence South 60 degrees 32 minutes 59 seconds West, a distance of 130.30 feet; thence North 89 degrees 34 minutes 00 seconds West, a distance of 126.12 feet; thence North 00 degrees 22 minutes 00 seconds West, a distance of 472.60 feet to the POINT OF BEGINNING.

Said parcel containing 10.701 Acres, as described.

That said owners have caused the real property to be laid out and platted as Trails West Village, a subdivision of a part of the City of Grand Junction, Colorado, and said owner does hereby dedicate and set apart real property as shown and labeled on the accompanying plat of Trails West Village as follows:

All Streets and Rights-of-way to the City of Grand Junction for the use of the public forever;

Tract A as Private Open Space to the Trails West Village Homeowners Association, a Colorado non-profit corporation, for the purposes of the Association, including but not limited to drainage, irrigation, utilities, landscaping and signs.

All Multi-Purpose Easements to the City of Grand Junction for the use of the public utilities as perpetual easements for the installation, operation, maintenance and repair of utilities and appurtenances thereto including, but not limited to electric lines, cable TV lines, natural gas pipelines, sanitary sewer lines, water lines, telephone lines, and also for the installation and maintenance of traffic control facilities, street lighting, street trees and grade structures.

All Utility Easements to the City of Grand Junction for the use of public utilities as perpetual easements for the installation, operation, maintenance and repair of utilities and appurtenances thereto including, but not limited to electric lines, cable TV lines, natural gas pipelines, sanitary sewer lines, water lines, and telephone lines.

All Irrigation Easements as set forth on this plat to the Trails West Village Homeowners Association, as perpetual easements for the installation, operation, maintenance and repair of private irrigation systems;

Tract C as a Trail Easement to the City of Grand Junction as perpetual easements for ingress and egress use by the general public for the use of non-motorized vehicle, pedestrian, and equestrian traffic.

All Drainage Easements hereby platted to the Trails West Village Homeowners Association Inc., as perpetual easements for the conveyance of runoff water which originates within the area hereby platted or from upstream areas, through natural or man-made facilities above or below ground;

Tract B as Canal and Utility Easement for the use of Redlands Water and Power for transmission of irrigation water and to the City of Grand Junction for the use of public utilities as perpetual easements for the installation, operation, maintenance and repair of utilities and appurtenances thereto including, but not limited to electric lines, cable TV lines, natural gas pipelines, sanitary sewer lines, water lines, and telephone lines.

All easements include the right of ingress and egress on, along, over, under, and through, and across by their beneficiaries, together with the right to trim or remove interfering trees and brush. Provided, however, that the beneficiaries of said easements shall utilize the same in a reasonable and prudent manner. Furthermore, the easements shall not be subject to any improvements thereon which may prevent reasonable ingress and egress to and from the easement.

Said owner hereby declares there are no lienholders to herein described real property.

IN WITNESS WHEREOF, said owners, Cometel Investments, L.L.C., a Colorado Limited Liability Company, has caused their names to be hereunto subscribed this _____ day of _____, A.D. 1996.

by: _____ Title: Managing Member
for: Cometel Investments, L.L.C., a Colorado Limited Liability Company

NOTARY PUBLIC CERTIFICATION
STATE OF COLORADO } ss
COUNTY OF MESA }
The foregoing instrument was acknowledged before me by Brian L. Stowell, Managing Member, Cometel Investments, L.L.C., a Colorado Limited Liability Company, this _____ day of _____, A.D. 1996.
Witness my hand and official seal:

Notary Public
My Commission Expires _____

CURVE TABLE

CHORD	ARC LENGTH	CHORD BEARING	CHORD BEARING	DELTA ANGLE	TANGENT
0.00	0.00	0.00	N 89°34'00" W	0.00	0.00
0.01	0.01	0.01	N 89°34'00" W	0.01	0.01
0.02	0.02	0.02	N 89°34'00" W	0.02	0.02
0.03	0.03	0.03	N 89°34'00" W	0.03	0.03
0.04	0.04	0.04	N 89°34'00" W	0.04	0.04
0.05	0.05	0.05	N 89°34'00" W	0.05	0.05
0.06	0.06	0.06	N 89°34'00" W	0.06	0.06
0.07	0.07	0.07	N 89°34'00" W	0.07	0.07
0.08	0.08	0.08	N 89°34'00" W	0.08	0.08
0.09	0.09	0.09	N 89°34'00" W	0.09	0.09
0.10	0.10	0.10	N 89°34'00" W	0.10	0.10
0.11	0.11	0.11	N 89°34'00" W	0.11	0.11
0.12	0.12	0.12	N 89°34'00" W	0.12	0.12
0.13	0.13	0.13	N 89°34'00" W	0.13	0.13
0.14	0.14	0.14	N 89°34'00" W	0.14	0.14
0.15	0.15	0.15	N 89°34'00" W	0.15	0.15
0.16	0.16	0.16	N 89°34'00" W	0.16	0.16
0.17	0.17	0.17	N 89°34'00" W	0.17	0.17
0.18	0.18	0.18	N 89°34'00" W	0.18	0.18
0.19	0.19	0.19	N 89°34'00" W	0.19	0.19
0.20	0.20	0.20	N 89°34'00" W	0.20	0.20
0.21	0.21	0.21	N 89°34'00" W	0.21	0.21
0.22	0.22	0.22	N 89°34'00" W	0.22	0.22

AREA SUMMARY

FILING 1	=	7.184 Acres	87.13%
LOTS	=	1.798 Acres	16.53%
OPEN SPACE	=	1.749 Acres	16.34%
ROAD ROW	=	1.749 Acres	16.34%
TOTAL	=	10.701 Acres	100.00%

LEGEND

- MESA COUNTY OR BLM SURVEY MARKER
- SET CENTERLINE MONUMENT PER CODE
- SET ALUMINUM CAP ON No. 5 REBAR, PLS 15833 IN CONCRETE PER CODE
- RECORD MEASUREMENT
- FOUND REBAR, AS NOTED

ALUMINUM CAP ON No. 5 REBAR TO BE SET UP ON COMPLETION OF CONSTRUCTION, AT ALL LOT CORNERS TO COMPLY WITH CODE

DECLARATION OF COVENANTS AND RESTRICTIONS

The Declaration of Covenants and Restrictions are recorded in Book _____, Page _____, Mesa County Records.

Note: Existing property corners which were recovered during this survey which were within 0.25 feet ± of the calculated position were accepted as being "in position".

The Declaration of Covenants and Restrictions are recorded in Book _____, Page _____, Mesa County Records.

CLERK AND RECORDER'S CERTIFICATE

STATE OF COLORADO } ss
COUNTY OF MESA }
I hereby certify that this instrument was filed in my office at _____ o'clock _____ M., _____ A.D., 1996, and was duly recorded in Plat Book No. _____ Page No. _____ Reception No. _____ Drawer No. _____

Clerk and Recorder

CITY OF GRAND JUNCTION APPROVAL

This plat of Trails West Village, a subdivision of a part of the City of Grand Junction, County of Mesa, State of Colorado, is approved and accepted this _____ day of _____, A.D., 1996.

City Manager: _____ President of City Council: _____

Approval of this plan may create a vested property right pursuant to C.R.S. 24-68-101, et seq.

SURVEYOR'S CERTIFICATION

I, Dennis W. Johnson, do hereby certify that the accompanying plat of Trails West Village, a subdivision of a part of the City of Grand Junction, Colorado, has been prepared under my direct supervision and represents a true and correct survey of same. This plat conforms to the requirements for subdivision plats specified in the City of Grand Junction Development code and the applicable laws of the State of Colorado.

Date certified: _____

Located in the SW 1/4 Section 18, T1S, R1W, L2E, M

**TRAILS WEST VILLAGE
FILING NO. ONE**
A Part of the SW 1/4
SECTION 18, T1S, R1W,
UTE MERIDIAN, MESA COUNTY, CO

LANDesign
ENGINEERS • SURVEYORS • PLANNERS

159 GRAND AVENUE
GRAND JUNCTION, COLORADO 81501 (970) 244-9180

PROJECT NO. 85182 SUR. BY: [DRAWN] CHECKED: [] SHEET 2 OF 3
DATE: APRIL, 1996

DENNIS W. JOHNSON, PLS
COLORADO PROFESSIONAL LAND SURVEYOR
P.L.S. NO. 18633

ITEM	DESCRIPTION	UNIT	QUAN	UNIT PRICE	CONTRACT TOTAL
1	Class 6 Base (under C, G & Walk only)	TN	780	\$8.75	\$6,825.00
2	4" Grade C HBP	TN	1230	\$20.75	\$25,522.50
3	6.5' C & G S/W	LF	3237	\$7.00	\$22,659.00
4	8" Conc Pans & Fillets	SF	740	\$3.30	\$2,442.00
5	Handicap Ramps	EA	4	\$300.00	\$1,200.00
6	6' Concrete Drain Pan	SF	344	\$24.00	\$8,256.00
7	Street Signs	EA	14	\$90.00	\$1,260.00
8	Compliance Testing	LS	1	\$500.00	\$500.00
TOTAL STREET IMPROVEMENTS					\$68,664.50

TRAILS WEST SUBDIVISION
IRRIGATION SYSTEM IMPROVEMENTS

BOOK 2271 PAGE 275

ITEM	DESCRIPTION	UNIT	QUAN	UNIT PRICE	CONTRACT TOTAL
1	4" PVC Irrigation Main	LF	910	\$3.40	\$3,094.00
2	4" Gate Valve w/ Box	EA	5	\$300.00	\$1,500.00
3	Trench Compaction	LF	200	\$2.00	\$400.00
4	3" PVC Irrigation Main	EA	2480	\$2.00	\$4,960.00
5	3" Gate Valve	EA	5	\$275.00	\$1,375.00
6	Drainage Connections	EA	1	\$50.00	\$50.00
7	Testing	EA	1	\$500.00	\$500.00

TOTAL IRRIGATION WATER IMPROVEMENTS

\$11,879.00

TRAILS WEST SUBDIVISION
STORM SEWER IMPROVEMENTS

BOOK 2271 PAGE 276

ITEM	DESCRIPTION	UNIT	QUAN	UNIT PRICE	CONTRACT TOTAL
1	Install Remaining Storm Sewer	LS	1	\$2,000.00	\$2,000.00
TOTAL STORM SEWER IMPROVEMENTS					\$2,000.00

TRAILS WEST SUBDIVISION
SOUTH CAMP ROAD IMPROVEMENTS - Filing 1

ITEM	DESCRIPTION	UNIT	QUAN	UNIT PRICE	CONTRACT TOTAL
1	Class 6 Base	TN	240	\$8.75	\$2,100.00
2	4" Grade C HBP	TN	157	\$20.75	\$3,257.75
3	11.5' C,G & SW	LF	470	\$10.00	\$4,700.00
4	Steel Handrail	LF	320	\$5.00	\$1,600.00
5	Handicap Ramps	EA	2	\$3.00	\$6.00
6	Road Striping	LF	2475	\$0.40	\$990.00
7	4' x 6' Box Culvert Extension	LF	25	\$125.00	\$3,125.00
8	Traffic Control	EA	1	\$1,000.00	\$1,000.00
9	Compliance Testing	LS	1	\$500.00	\$500.00
TOTAL					\$17,278.75

TRAILS WEST SUBDIVISON COST ESTIMATE - Filing #1

TOTAL STREET IMPROVEMENTS	\$68,664.50
TOTAL IRRIGATION WATER IMPROVEMENTS	\$11,879.00
TOTAL STORM SEWER IMPROVEMENTS	\$2,000.00
SOUTH CAMP ROAD IMPROVEMENTS	\$17,278.75
TOTAL PROJECT	\$99,822.25

Brian L. Howell

10/10/96

Developer

Date

I have reviewed the estimated costs and time schedule shown above and, based on the plan layouts submitted to date and the current costs of construction, I take no exception to the above.

J.P. Pella

10-14-96

City Engineer

Date

Community Development

Date



Alpine Bank

® Clifton

Member FDIC

BOOK 2271 PAGE 279

IRREVOCABLE LETTER OF CREDIT

LETTER OF CREDIT NO. 4100

ISSUED OCTOBER 9, 1996

EXPIRATION DATE : JANUARY 5, 1997

ACCOUNT PARTY: Camelot Investments LLC
0090 Caballo Road
Carbondale, Colorado

BENEFICIARY: CITY OF GRAND JUNCTION
250 N. 5th Street
Grand Junction, Colorado

LETTER OF CREDIT AMOUNT: \$100,000.00

Gentlemen:

We hereby establish this Irrevocable Letter of Credit No. 4100 in your favor for the account of Camelot Investments LLC to honor your draft at sight on us, not exceeding One Hundred Thousand Dollars and 00/100ths US, when accompanied by:

1. Your signed written statement certifying the following:

“I/We hereby certify that Camelot Investments LLC has failed to honor their contractual agreement with the City of Grand Junction, and stating the contractual terms which have not been honored.”


2. The original of this Irrevocable Letter of Credit and a sight draft signed by an official of the City of Grand Junction.

This credit is valid until January 5, 1997 and the draft(s) drawn hereunder, when accompanied by the document(s) specified above, will be duly honored if presented to us at our office on or before that date.

This letter of credit may not be transferred or assigned by you in any fashion without written consent of the bank.

Each draft hereunder must be endorsed on the reverse as of this letter of credit and must bear upon it's face "Drawn under Letter of Credit No. 4100, dated October 9, 1996 of the Alpine Bank , 570 32 Road, Clifton, CO. 81520." Except so far as otherwise expressly stated herein, this Letter of Credit is subject to the "Uniform Customs Practice for Documentary Credits (1974 Revision), International Chamber of Commerce Publication No. 290."

Sincerely,


By: 

Manager/V.P.

State of Colorado

County of Mesa

Subscribed to and sworn before me on this the 9th day of Oct 1996.



Notary Public

My Commission Expires **MY COMMISSION EXPIRES:**
June 15, 1999

*Original recorded
10/11/96*

DEVELOPMENT IMPROVEMENTS AGREEMENT

1. **Parties:** The parties to this Development Improvements Agreement ("the Agreement") are Camelot Investments, LLC ("the Developer") and THE CITY OF GRAND JUNCTION, Colorado ("the City").

THEREFORE, for valuable consideration, the receipt and adequacy of which is acknowledged, the Parties agree as follows:

2. **Effective Date:** The Effective Date of the Agreement will be the date that this agreement is recorded which ~~is not~~ ^{may be} sooner than recordation of the final plat for Trails West Village, Filing I.

RECITALS

The Developer seeks permission to develop property within the City to be known as Trails West Village, Filing I, which property is more particularly described on Exhibit "A" attached and incorporated by this reference (the "Property"). The City seeks to protect the health, safety and general welfare of the community by requiring the completion of various improvements in the development and limiting the harmful effects of substandard developments. The purpose of this Agreement is to protect the City from the cost of completing necessary improvements itself and is not executed for the benefit of materialmen, laborers, or others providing work, services or material to the development or for the benefit of the purchasers or users of the development. The mutual promises, covenants, and obligations contained in this Agreement are authorized by state law, the Colorado Constitution and the City's land development ordinances.

DEVELOPER'S OBLIGATION

3. **Improvements:** The Developer will design, construct and install, at its own expense, those on-site and off-site improvements listed on Exhibit "B" attached and incorporated by this reference. The Developer agrees to pay the City for inspection services performed by the City, in addition to amounts shown on Exhibit B. The Developer's obligation to complete the improvements is and will be independent of any obligations of the City contained herein.

4. **Security:** To secure the performance of its obligations under this Agreement (except its obligations for warranty under paragraph 6), the Developer will enter into an agreement which complies with either option identified in paragraph 28, or other written agreement between the City and the Developer.

5. **Standards:** The Developer shall construct the Improvements according to the standards and specifications required by the City Engineer or as adopted by the City.

6. **Warranty:** The Developer warrants that the Improvements, each and every one of them, will be free from defects for a period of twelve (12) months from the date that the City Engineer accepts or approves the improvements completed by the Developer.

7. **Commencement and Completion Periods:** The improvements, each and every one of them, will be completed within Ninety (90) days from the Effective Date of this Agreement (the "Completion Period").

8. **Compliance with Law:** The developer shall comply with all relevant federal, state and local laws, ordinances, and regulations in effect at the time of final approval when fulfilling its obligations under this Agreement.

9. **Notice of Defect:** The Developer's Engineer shall provide timely notice to the Developer, contractor, issuer of security and the City Engineer whenever inspection reveals, or the Developer's Engineer otherwise has knowledge, that an improvement does not conform to City standards and any specifications approved in the

development application or is otherwise defective. The developer will have thirty (30) days from the issuance of such notice to correct the defect.

10. **Acceptance of Improvements:** The City's final acceptance and/or approval of improvements will not be given or obtained until the Developer presents a document or documents, for the benefit of the City, showing that the Developer owns the improvements in fee simple and that there are no liens, encumbrances, or other restrictions on the improvements. Approval and/or acceptance of any improvements does not constitute a waiver by the City of any rights it may have on account of any defect in or failure of the improvement that is detected or which occurs after approval and/or acceptance.

11. **Use of Proceeds:** The City will use funds deposited with it or drawn pursuant to any written disbursement agreement entered into between the parties only for the purpose of completing the Improvements or correcting defects in or failure of the Improvements.

12. **Events of Default:** The following conditions, occurrences or actions will constitute a default by the Developer during the Completion Period:

- a. Developer's failure to complete each portion of the Improvements in conformance with the agreed upon time schedule; the City may not declare a default until a fourteen (14) calendar day notice has been given to the Developer;
- b. Developer's failure to demonstrate reasonable intent to correct defective construction of any improvement within the applicable correction period; the City may not declare a default until a fourteen (14) calendar day notice has been given to the Developer;
- c. Developer's insolvency, the appointment of a receiver for the Developer or the filing of a voluntary or involuntary petition in bankruptcy respecting the Developer; in such event the City may immediately declare a default without prior notification to the Developer;
- d. Notification to the City, by any lender with a lien on the property, of a default on an obligation; the City may immediately declare a default without prior notification to the Developer;
- e. Initiation of any foreclosure action of any lien or initiation of mechanics lien(s) procedure(s) against the Property or a portion of the Property or assignment or conveyance of the Property in lieu of foreclosure; the City may immediately declare a default without prior notification to the Developer.

13. **Measure of Damages:** The measure of damages for breach of this Agreement by the Developer will be the reasonable cost of satisfactorily completing the Improvements plus reasonable City administrative expenses. For improvements upon which construction has not begun, the estimated costs of the Improvements as shown on Exhibit "B" will be prima facie evidence of the minimum cost of completion; however, neither that amount nor the amount of a letter of credit, the subdivision improvements disbursement agreement or cash escrow establish the maximum amount of the Developer's liability.

14. **City's Rights Upon Default:** When any event of default occurs, the City may draw on the letter of credit, escrowed collateral, or proceed to collect any other security to the extent of the face amount of the credit or full amount of escrowed collateral, cash, or security less ninety percent (90%) of the estimated cost (as shown on Exhibit "B") of all improvements previously accepted by the City or may exercise its rights to disbursement of loan proceeds or other funds under the improvements disbursement agreement. The City will have the right to complete improvements itself or it may contract with a third party for completion, and the Developer grants to the City, its successors, assigns, agents, contractors, and employees, a nonexclusive right and easement to enter the Property for the purposes

of constructing, reconstructing, maintaining, and repairing such improvements. Alternatively, the City may assign the proceeds of the letter of credit, the improvements disbursement agreement, the escrowed collateral, cash, or other funds or assets to a subsequent developer (or a lender) who has acquired the development by purchase, foreclosure or otherwise who will then have the same rights of completion as the City if and only if the subsequent developer (or lender) agrees in writing to complete the unfinished improvements and provides reasonable security for the obligation. In addition, the City may also enjoin the sale, transfer, or conveyance of lots within the development, until the improvements are completed or accepted. These remedies are cumulative in nature and are in addition to any other remedies the City has at law or in equity.

15. **Indemnification:** The Developer expressly agrees to indemnify and hold the City, its officers, employees and assigns harmless from and against all claims, costs and liabilities of every kind and nature, for injury or damage received or sustained, or alleged to be received or sustained, by any person or entity in connection with, or on account of, any act or failure to act concerning the performance of work at the development or the Property pursuant to this Agreement. The Developer further agrees to aid and defend the City in the event that the City is named in an action concerning the performance of work or the failure to perform work pursuant to this Agreement. The Developer is not an agent or employee of the City.

16. **No Waiver:** No waiver of any provision of this Agreement by the City will be deemed or constitute a waiver of any other provision, nor will it be deemed or constitute a continuing waiver unless expressly provided for by a written amendment to this Agreement signed by both City and Developer; nor will the waiver of any default under this Agreement be deemed a waiver of any subsequent default or defaults of the same type. The City's failure to exercise any right under this Agreement will not constitute the approval of any wrongful act by the Developer or the acceptance of any improvement.

17. **Amendment or Modification:** The parties to this Agreement may amend or modify this Agreement only by written instrument executed on behalf of the City by the City Manager or his designee and by the Developer or his authorized officer. Such amendment or modification shall be properly notarized before it shall be deemed effective.

18. **Attorney's Fees:** Should either party be required to resort to litigation to enforce the terms of this Agreement, the prevailing party, plaintiff or defendant, will be entitled to costs, including reasonable attorney's fees and expert witness fees, from the opposing party; any City obligation under this section shall be subject to the overriding provisions of section 15, above. If the court awards relief to both parties, the attorney's fees may be equitably divided between the parties by the decision maker, subject to the overriding provisions of section 15, above.

19. **Vested Rights:** The City does not warrant by this Agreement that the Developer is entitled to any other approval(s) required by the City, if any, before the Developer is entitled to commence development or to transfer ownership of property in the development.

20. **Third Party Rights:** No person or entity who or which is not a party to this Agreement will have any right of action under this Agreement.

21. **Time:** For the purpose of computing the Abandonment and Completion Periods, and time periods for City action, such times in which war, civil disasters, or acts of God occur or exist will not be included if such times prevent the Developer or City from performing its obligations under the Agreement.

22. **Severability:** If any part, term, or provision of this Agreement is held by a court or courts of competent jurisdiction to be illegal or otherwise unenforceable, such illegality or unenforceability will not affect the validity of any other part, term, or provision and the rights of the parties will be construed as if the part, term, or provision was never part of the Agreement.

23. **Benefits/burdens:** The benefits of this Agreement to the Developer are personal and may not be assigned without the express written approval of the City. Such approval may not be unreasonably withheld, but any unapproved assignment is void. Notwithstanding the foregoing, the burdens of this Agreement are personal obligations of the Developer and also shall be binding on the heirs, successors, and assigns of the Developer, and shall be a covenant(s) running with the Property. There is no prohibition on the right of the City to assign its rights under this Agreement. The City will expressly release the original Developer's guarantee or obligations under the improvements disbursement agreement if it accepts new security from any developer or lender who obtains the Property. However, no other act of the City will constitute a release of the original Developer from his liability under this Agreement.

24. **Notice:** Any notice required or permitted by this Agreement will be deemed effective when personally delivered in writing or three (3) days after notice is deposited with the U.S. Postal Service, postage prepaid, certified, and return receipt requested, and addressed as follows:

If to Developer: Camelot Investments, LLC
0090 Caballo Road
Carbondale, CO 81623

If to City: City of Grand Junction
Community Development Director
250 N. 5th Street
Grand Junction, Colorado 81501

25. **Recordation:** Developer shall pay for all costs to record a copy of this Agreement in the Clerk and Recorder's Office of Mesa County, Colorado.

26. **Immunity:** Nothing contained in this Agreement constitutes a waiver of the City's immunity under any applicable law.

27. **Personal Jurisdiction and Venue:** Personal jurisdiction and venue for any civil action commenced by either party to this Agreement whether arising out of or relating to the Agreement, letter of credit, improvements disbursements agreement, or cash escrow agreement or any action to collect security will be deemed to be proper only if such action is commenced in Mesa County, Colorado. The Developer expressly waives his right to bring such action in or to remove such action to any other court whether state or federal.

28. **Improvements guarantee.** The improvements guarantee required by the City to ensure that the improvements described in the improvements agreement are constructed to City standards may be in one of the following forms: (If I or II, then attach as Exhibit C.)

(I) disbursement agreement between a bank doing business in Mesa County and the City, or

(II) a good and sufficient letter of credit acceptable to the City, or

(III) depositing with the City cash equivalent to the estimated cost of construction of the improvements under the following terms:

(a) The Finance Department of the City may act as disbursing agent for disbursements to Developer's contractor(s) as required improvements are completed and accepted if agreed to in writing pursuant to a disbursement agreement; and

(b) The Finance Department of the City will disburse any deposit or any portion thereof, with no more than three checks, at no charge. If disbursements are made in excess of three checks, the developer will be charged \$100 per transaction for every transaction in excess of three.

29. **Conditions of Acceptance.**

- a. The City shall have no responsibility or liability with respect to any street, or other improvement(s), notwithstanding the use of the same by the public, unless the street or other improvements shall have been accepted by the City. "Acceptance by the City" means a separate writing wherein the City specifies which improvements have been accepted and the date from which warranty(ies) shall run.
- b. Prior to requesting final acceptance of any street, storm drainage facility, or other required improvement(s), the Developer shall: (i) furnish to the City Engineer as-built drawings in reproducible form, blue-line stamped and sealed by a professional engineer and in computer disk form and copies of results of all construction control tests required by City specifications; (ii) provide written evidence to the City Engineer under signature of a qualified expert that the earth, soils, lands and surfaces upon, in and under which the improvements have been constructed, or which are necessary for the improvements, are free from toxic, hazardous or other regulated substances or materials; (iii) provide written evidence to the City Engineer that the title to lands underlying the improvements are merchantable and free and clear from all liens and encumbrances, except those liens and encumbrances which may be approved in writing by the City Engineer.

30. **Phased Development.** If the City allows a street to be constructed in stages, the Developer of the first one-half street opened for traffic shall construct the adjacent curb, gutter and sidewalk in the standard location and shall construct the required width of pavement from the edge of gutter on his side of the street to enable an initial two-way traffic operation without on-street parking. That Developer is also responsible for end-transitions, intersection paving, drainage facilities, and adjustments to existing utilities necessary to open the street to traffic.

31. The prior Development Improvements Agreement signed by Developer on July 3, 1996 is hereby superseded in its entirety.

Kathleen M. Parton 10/14/96
Director of Community Development Date

City of Grand Junction
250 North 5th Street
Grand Junction, CO 81501

Brian L. Howell for Camelot Investments LLC 10/9/96
Developer Date
(If Corporation, to be signed by President and attested to by Secretary together with the Corporate seals)

TRAILS WEST SUBDIVISION COST ESTIMATE - Filing 1
STREET IMPROVEMENTS

EXHIBIT "B"

ITEM	DESCRIPTION	UNIT	QUAN	UNIT PRICE	CONTRACT TOTAL
1	Class 6 Base (under C, G & Walk only)	TN	780	\$8.75	\$6,825.00
2	4" Grade C HBP	TN	1230	\$20.75	\$25,522.50
3	6.5' C & G S/W	LF	3237	\$7.00	\$22,659.00
4	8" Conc Pans & Fillets	SF	740	\$3.30	\$2,442.00
5	Handicap Ramps	EA	4	\$300.00	\$1,200.00
6	6' Concrete Drain Pan	SF	344	\$24.00	\$8,256.00
7	Street Signs	EA	14	\$90.00	\$1,260.00
8	Compliance Testing	LS	1	\$500.00	\$500.00
TOTAL STREET IMPROVEMENTS					\$68,664.50

TRAILS WEST SUBDIVISION
IRRIGATION SYSTEM IMPROVEMENTS

ITEM	DESCRIPTION	UNIT	QUAN	UNIT PRICE	CONTRACT TOTAL
1	4" PVC Irrigation Main	LF	910	\$3.40	\$3,094.00
2	4" Gate Valve w/ Box	EA	5	\$300.00	\$1,500.00
3	Trench Compaction	LF	200	\$2.00	\$400.00
4	3" PVC Irrigation Main	EA	2480	\$2.00	\$4,960.00
5	3" Gate Valve	EA	5	\$275.00	\$1,375.00
6	Drainage Connections	EA	1	\$50.00	\$50.00
7	Testing	EA	1	\$500.00	\$500.00

TOTAL IRRIGATION WATER IMPROVEMENTS

\$11,879.00

TRAILS WEST SUBDIVISION
STORM SEWER IMPROVEMENTS

ITEM	DESCRIPTION	UNIT	QUAN	UNIT PRICE	CONTRACT TOTAL
1	Install Remaining Storm Sewer	LS	1	\$2,000.00	\$2,000.00
TOTAL STORM SEWER IMPROVEMENTS					\$2,000.00

TRAILS WEST SUBDIVISION
SOUTH CAMP ROAD IMPROVEMENTS - Filing 1

ITEM	DESCRIPTION	UNIT	QUAN	UNIT PRICE	CONTRACT TOTAL
1	Class 6 Base	TN	240	\$8.75	\$2,100.00
2	4" Grade C HBP	TN	157	\$20.75	\$3,257.75
3	11.5' C,G & S/W	LF	470	\$10.00	\$4,700.00
4	Steel Handrail	LF	320	\$5.00	\$1,600.00
5	Handicap Ramps	EA	2	\$3.00	\$6.00
6	Road Striping	LF	2475	\$0.40	\$990.00
7	4' x 6' Box Culvert Extension	LF	25	\$125.00	\$3,125.00
8	Traffic Control	EA	1	\$1,000.00	\$1,000.00
9	Compliance Testing	LS	1	\$500.00	\$500.00
TOTAL					\$17,278.75

TRAILS WEST SUBDIVISON COST ESTIMATE - Filing #1

TOTAL STREET IMPROVEMENTS	\$68,664.50
TOTAL IRRIGATION WATER IMPROVEMENTS	\$11,879.00
TOTAL STORM SEWER IMPROVEMENTS	\$2,000.00
SOUTH CAMP ROAD IMPROVEMENTS	\$17,278.75
TOTAL PROJECT	\$99,822.25

Brian L. Howell

10/10/96

Developer

Date

I have reviewed the estimated costs and time schedule shown above and, based on the plan layouts submitted to date and the current costs of construction, I take no exception to the above.

[Signature]

10-14-96

City Engineer

Date

[Signature]

10/14/96

Community Development

Date



Alpine Bank

© Clifton

Member FDIC

IRREVOCABLE LETTER OF CREDIT

LETTER OF CREDIT NO. 4100

ISSUED OCTOBER 9, 1996

EXPIRATION DATE : JANUARY 5, 1997

ACCOUNT PARTY: Camelot Investments LLC
0090 Caballo Road
Carbondale, Colorado

BENEFICIARY: CITY OF GRAND JUNCTION
250 N. 5th Street
Grand Junction, Colorado

LETTER OF CREDIT AMOUNT: \$100,000.00

Gentlemen:

We hereby establish this Irrevocable Letter of Credit No. 4100 in your favor for the account of Camelot Investments LLC to honor your draft at sight on us, not exceeding One Hundred Thousand Dollars and 00/100ths US, when accompanied by:

1. Your signed written statement certifying the following:

“I/We hereby certify that Camelot Investments LLC has failed to honor their contractual agreement with the City of Grand Junction, and stating the contractual terms which have not been honored.”


2. The original of this Irrevocable Letter of Credit and a sight draft signed by an official of the City of Grand Junction.

This credit is valid until January 5, 1997 and the draft(s) drawn hereunder, when accompanied by the document(s) specified above, will be duly honored if presented to us at our office on or before that date.

This letter of credit may not be transferred or assigned by you in any fashion without written consent of the bank.

Each draft hereunder must be endorsed on the reverse as of this letter of credit and must bear upon it's face "Drawn under Letter of Credit No. 4100, dated October 9, 1996 of the Alpine Bank , 570 32 Road, Clifton, CO. 81520." Except so far as otherwise expressly stated herein, this Letter of Credit is subject to the "Uniform Customs Practice for Documentary Credits (1974 Revision), International Chamber of Commerce Publication No. 290."

Sincerely,


By: 

Manager/V.P.

State of Colorado

County of Mesa

Subscribed to and sworn before me on this the 9th day of Oct 1996.



Notary Public

My Commission Expires **MY COMMISSION EXPIRES:**
June 15, 1999



Alpine Bank

Clifton
Member FDIC

IRREVOCABLE LETTER OF CREDIT

LETTER OF CREDIT NO. 4101

ISSUED DECEMBER 2, 1996

EXPIRATION DATE : APRIL 5, 1997

ACCOUNT PARTY: Camelot Investment LLC
0090 Caballo Road
Carbondale, Colorado

BENEFICIARY: CITY OF GRAND JUNCTION
250 N. 5th Street
Grand Junction, Colorado

LETTER OF CREDIT AMOUNT: \$70,000.00

Gentlemen:

We hereby establish this Irrevocable Letter of Credit No. 4101 in your favor for the account of Camelot Investment LLC to honor your draft at sight on us, not exceeding Seventy Thousand Dollars and 00/100ths US, when accompanied by:


1. Your signed written statement certifying the following:

“I/We hereby certify that Camelot Investment LLC has failed to honor their contractual agreement with the City of Grand Junction, and stating the contractual terms which have not been honored.”

2. The original of this Irrevocable Letter of Credit and a sight draft signed by an official of the City of Grand Junction.

This credit is valid until April 5, 1997 and the draft(s) drawn hereunder, when accompanied by the document(s) specified above, will be duly honored if presented to us at our office on or before that date. This letter of credit may not be transferred or assigned by you in any fashion without written consent of the bank.

570 32 Road • Clifton, Colorado 81520 • (970) 434-5600





Alpine Bank


Clifton

5. EXPIRATION. All drafts in compliance with the terms of this letter of credit will be honored by us if presented at our establishment located at 570 32 Road, Clifton, Colorado 81520 on or before April 5, 1997.

6. NOTIFICATION. Each draft hereunder must be endorsed on the reverse as of this letter of credit and must bear upon it's face "Drawn under Letter of Credit No. 4101, dated December 2, 1996 of the Alpine Bank, 570 32 Road, Clifton, CO. 81520." Except so far as otherwise expressly stated herein, this Letter of Credit is subject to the "Uniform Customs Practice for Documentary Credits (1974 Revision), International Chamber of Commerce Publication No. 290."

7. OBLIGATION OF ISSUER. We hereby agree to honor each draft drawn under and presented to us in compliance with the terms of this letter of credit. We shall have no obligation to determine questions of fact or law arising between the Beneficiary and the Account Party. This letter of credit completely establishes the terms of our obligations, and these obligations shall not be modified by any other document or instrument.


Sincerely,

By: 
Branch Manager/V.P.

State of Colorado

County of Grand Avon

Subscribed and sworn before me on this the 4th day of 12 1996.


SONYA SMITH
Notary Public
STATE OF COLORADO

My Commission Expires _____
My Commission expires
September 19, 1998

TRAILS WEST SUBDIVISION COST ESTIMATE - Filing 1
STREET IMPROVEMENTS

ITEM	DESCRIPTION	UNIT	QUAN	UNIT PRICE	CONTRACT TOTAL
1	4" Grade C HBP	TN	1230	\$20.75	\$25,522.50
2	Street Signs	EA	14	\$90.00	\$1,260.00
3	Compliance Testing	LS	1	\$500.00	\$500.00
TOTAL STREET IMPROVEMENTS					\$27,282.50

TRAILS WEST SUBDIVISION
IRRIGATION SYSTEM IMPROVEMENTS

ITEM	DESCRIPTION	UNIT	QUAN	UNIT PRICE	CONTRACT TOTAL
1	4" PVC Irrigation Main	LF	910	\$3.40	\$3,094.00
2	4" Gate Valve w/ Box	EA	5	\$300.00	\$1,500.00
3	Trench Compaction	LF	200	\$2.00	\$400.00
4	3" PVC Irrigation Main	EA	2480	\$2.00	\$4,960.00
5	3" Gate Valve	EA	5	\$275.00	\$1,375.00
6	Drainage Connections	EA	1	\$50.00	\$50.00
7	Testing	EA	1	\$500.00	\$500.00

TOTAL IRRIGATION WATER IMPROVEMENTS

\$11,879.00

TRAILS WEST SUBDIVISION
STORM SEWER IMPROVEMENTS

ITEM	DESCRIPTION	UNIT	QUAN	UNIT PRICE	CONTRACT TOTAL
1	Install Remaining Storm Sewer	LS	1	\$2,000.00	\$2,000.00
TOTAL STORM SEWER IMPROVEMENTS					\$2,000.00

TRAILS WEST SUBDIVISION
SOUTH CAMP ROAD IMPROVEMENTS - Filing 1

ITEM	DESCRIPTION	UNIT	QUAN	UNIT PRICE	CONTRACT TOTAL
1	Class 6 Base	TN	240	\$8.75	\$2,100.00
2	4" Grade C HBP	TN	157	\$20.75	\$3,257.75
3	11.5' C,G & SW	LF	470	\$10.00	\$4,700.00
4	Steel Handrail	LF	320	\$5.00	\$1,600.00
5	Handicap Ramps	EA	2	\$3.00	\$6.00
6	Road Striping	LF	2475	\$0.40	\$990.00
7	4' x 6' Box Culvert Extension	LF	25	\$125.00	\$3,125.00
8	Traffic Control	EA	1	\$1,000.00	\$1,000.00
9	Compliance Testing	LS	1	\$500.00	\$500.00
TOTAL					\$17,278.75

TRAILS WEST SUBDIVISION COST ESTIMATE - Filing #1

TOTAL STREET IMPROVEMENTS	\$27,282.50
TOTAL IRRIGATION WATER IMPROVEMENTS	\$11,879.00
TOTAL STORM SEWER IMPROVEMENTS	\$2,000.00
SOUTH CAMP ROAD IMPROVEMENTS	\$17,278.75
CITY INSPECTION & ASBUILTS	\$5,000.00
TOTAL PROJECT	\$63,440.25

Brian L Stowell

12/4/96

Developer

Date

I have reviewed the estimated costs and time schedule shown above and, based on the plan layouts submitted to date and the current costs of construction, I take no exception to the above.

Jodi Kliska
City Engineer

Date

12-4-96

William M. Peckham
Community Development

Date

12-4-96

Post-It™ brand fax transmittal memo 7671		# of pages > 1
To <i>Jodi Kliska</i>	From <i>Brian L Stowell</i>	
Co.	Co.	
Dept.	Phone # <i>1-970-244-1559</i>	
Fax #	Fax #	

RELEASE OF IMPROVEMENTS AGREEMENT & GUARANTEE
Grand Junction Community Development Department
FILE # FP-1996-110

This memorandum relates to a certain unrecorded Improvements Agreement and Guarantee dated 10/14/96 & 6/24/97 ~~10/14/96~~, and ~~memorandum of~~ recording at Book ²²⁷¹2335, Pages ²⁶⁸⁻²⁸⁰~~895-906~~ of the land records of Mesa County, Colorado, by and between _____ (Developer) and the City of Grand Junction (City) pertaining to TRAILS WEST VILLAGE 1 & 2 (Project).

Legal Description:

SEE EXHIBIT A

BOOK 2616 PAGE 272
1913707 07/30/99 0952AM
MONIKA TODD CLK&REC MESA COUNTY CO
REG FEE \$10.00

Whereas, Developer has installed and constructed certain public and private improvements at and for the Project, which completion was guaranteed by the execution of an Improvements Agreement and Guarantee, and

Whereas, the City of Grand Junction and all other agencies possessing regulatory authority over the Project and/or the improvements have inspected the improvements and have accepted the same,

NOW THEREFORE, officials of the City of Grand Junction and other officials duly representing their agencies, possessing and representing by their signatures, affixed thereto, that they possess sufficient authority to accept improvements and release the portion of the guarantee pertaining to the improvements under their jurisdiction, do accept, sign and release said improvements agreement and guarantee.

CITY OF GRAND JUNCTION:

By: *Kirk Spinn* 7-22-99
City Engineer Date
DEV

NA
City Utilities Manager Date

NA
Fire Marshall Date

UTE WATER:

By: NA
Date

GRAND JUNCTION DRAINAGE:

By: NA
Date

In accordance with the above signatures, I hereby certify that the Improvements Agreement & Guarantee and the recording evidencing the agreement and guarantee, at Books ²²⁷¹2335, Pages ²⁶⁸⁻²⁸⁰~~895-906~~ of the Mesa County land records, have been completed and accepted and in accordance with the provisions of the Grand Junction Zoning and Development Code are hereby released, subject to the required warranty period.


Katherine M. Porter 7/23/99
Director of Community Development Date
KKA

The foregoing instrument was executed before me this 23rd day of July, 1999 by Katherine M. Porter, Director of Community Development for the City of Grand Junction, Colorado.

Witness my hand & official seal.

Rhonda S. Edwards
Notary Public

My commission expires September 20, 2001



TYPE LEGAL DESCRIPTION BELOW, USING ADDITIONAL SHEETS AS NECESSARY.
USE SINGLE SPACING WITH A ONE INCH MARGIN ON EACH SIDE.

EXHIBIT A

TRAILS WEST VILLAGE SUBDIVISION, FILINGS #1 & #2

E of South Camp Road; S of South Broadway
Commencing at the SW cor of Sect 18, T1S, R1W, U.M.,
from whence the NW cor of the SW1/4 SW1/4 bears
N00°22'00"W 1324.71ft for a Basis of Bearings, with all
bearings contained herein relative thereto; thence
N00°22'00"W 360.00ft to the POB; thence N00°22'00"W
964.70ft; thence N00°21'42"W 73.39ft; thence
S82°35'00"E 325.90ft; thence N00°22'00"W 28.50ft;
thence N89°34'24"E 996.21ft; thence S00°30'01"E
57.57ft; thence S00°20'52"E 1324.37ft; thence
S89°33'55"W 1100.99ft; thence N00°22'00"W 360.00ft;
thence S89°34'00"W 217.81ft to the POB. Said parcel
containing 40.002 acres, as described.