

LAU98IRS

TYPE OF RECORD: PERMANENT

CATEGORY OF RECORD: DEVELOPMENT IMPROVEMENT AGREEMENT

NAME OF AGENCY OR CONTRACTOR: HANS E. BRUTSCHE, PRESIDENT LAUGHING WATERS,
LLP

STREET ADDRESS/PARCEL NAME/SUBDIVISION/PROJECT: FPP-1998-108 INDEPENDENCE
RANCH SUBDIVISION FILING NO. 4

CITY DEPARTMENT: COMMUNITY DEVELOPMENT

YEAR: 1998

EXPIRATION DATE: NONE

DESTRUCTION DATE: NONE

DEVELOPMENT IMPROVEMENTS AGREEMENT

1862625 09/01/98 0928AM
MONIKA TODD CLK&REC MESA COUNTY CO
REC FEE \$70.00 SURCHG \$1.00

1. **Parties:** The parties to this Development Improvements Agreement ("the Agreement" or "Agreement") are Laughing Waters L.L.P. ("the Developer") and **THE CITY OF GRAND JUNCTION, Colorado** ("the City" or "City").

FOR valuable consideration, the receipt and adequacy of which is acknowledged, the Parties agree as follows:

2. **Effective Date:** The Effective Date of the Agreement is { 9 / 1 / 98 (mm/dd/yy)}.

RECITALS

The Developer seeks permission to develop property within the City to be known as Independence Ranch Filing #4 FPP-1998 108, which property is more particularly described on Exhibit A attached and incorporated by this reference ("the Property" or "Property"). The City seeks to protect the health, safety and general welfare of the community by requiring the completion of various improvements in the Property and limiting the harmful effects of substandard developments. The purpose of this Agreement is to protect the City from the cost of completing necessary improvements itself and is not executed for the benefit of materialmen, laborers, or others providing work, services or material to the Developer and/or the Property or for the benefit of the owners, purchasers or users of the Property. The mutual promises, covenants, and obligations contained in this Agreement are authorized by state law, the Colorado Constitution and the City's land development ordinances.

DEVELOPER'S OBLIGATION

3. **Improvements:** The Developer will design, construct and install, at its own expense, those on-site and off-site improvements listed on Exhibit B attached and incorporated by this reference ("the Improvements" or "Improvements"). The Developer agrees to pay the City for inspection services performed by the City, in addition to amounts shown on Exhibit B. The hourly rate of "in-house" inspection services is \$45.00 per hour. The scope of this project is such that the City may have to engage independent consultant(s) to adequately provide inspection services; Developer agrees to pay such costs, in addition to all others. The Developer's obligation to complete the improvements is and will be independent of any obligations of the City contained herein.

4. **Security:** To secure the performance of its obligations under this Agreement (except its obligations for warranty under paragraph 6), the Developer shall supply a financial guarantee, in a form and with terms acceptable to the City as indicated below:

x (I) disbursement agreement between a bank doing business in Mesa County and the City,
or

BOOK 2483 PAGE 342

 (II) a good and sufficient letter of credit acceptable to the City, or

 (III) depositing with the City cash equivalent to the estimated cost of construction of the
improvements, or

 (IV) other: _____

5. **Standards:** The Developer shall construct the Improvements according to the standards and specifications required by the City Engineer or as adopted by the City.

6. **Warranty:** The Developer warrants that the Improvements, each and every one of them, will be free from defects for a period of twelve (12) months from the date that the City Engineer accepts or approves the last improvement completed by the Developer.

7. **Commencement, Completion and Abandonment Periods:** The Developer will commence work on the Improvements within 30 days from the Effective Date of this Agreement ("the Commencement Period") and the Improvements, each and every one of them, shall be completed by the end of the 12th month from the Effective Date of this Agreement { 9 / 1 / 79 (mm/dd/yy)} (the "Completion Period"). The Developer shall not cease construction activities for any period of more than 60 consecutive days ("the Abandonment Period").

8. **Compliance with Law:** The Developer shall comply with all applicable federal, state and local laws, ordinances and regulations in effect at the time of final approval when fulfilling its obligations under this Agreement. When necessary to protect the public health, safety or welfare, the Developer shall be subject to laws, ordinances and regulations that become effective after final development approval.

9. **Notice of Defect:** The Developer's Engineer shall provide timely notice to the Developer, contractor, issuer of security and the City Engineer whenever inspection reveals, or the Developer's Engineer otherwise has knowledge, that an improvement does not conform to City standards and any specifications approved in the development application or is otherwise defective. The Developer will have thirty (30) days from the issuance of such notice to correct the defect. The City may grant reasonable extensions.

10. **Acceptance of Improvements:** The City's final acceptance and/or approval of Improvements will not be given or obtained until the Developer presents a document or documents, for the benefit of the City, showing that the Developer owns the Improvements in fee simple and that there are no liens, encumbrances or other restrictions on the Improvements. Approval and/or acceptance of any Improvements does not constitute a waiver by the City of any rights it may have

on account of any defect in or failure of the Improvement that is detected or which occurs after approval and/or acceptance.

BOOK 2483 PAGE 343

11. **Reduction of Security:** After the acceptance of any Improvement, the amount which the City is entitled to draw on the guarantee will be reduced by an amount equal to 90 percent of the estimated cost of the Improvement as shown in Exhibit B. At the written request of the Developer, the City will execute a certificate verifying the acceptance of the Improvement and waiving its right to draw on the guarantee to the extent of such amount. A Developer in default under this Agreement will have no right to such certification. Upon the acceptance of all of the Improvements the remaining balance that may be drawn under the guarantee shall be available to the City for 90 days after the expiration of the warranty period.

12. **Use of Proceeds:** The City will use funds deposited with it, drawn or guaranteed pursuant to any written agreement entered into between the parties only for the purpose of completing the Improvements or correcting defects in or failure of the Improvements.

13. **Events of Default:** The following conditions, occurrences or actions will constitute a default by the Developer during the Completion Period:

- a. Developer's failure to complete each portion of the Improvements in conformance with the time schedule provided in paragraph number seven (7.), above;
- b. Developer's failure to demonstrate reasonable intent to correct defective construction of any Improvement within the applicable correction period;
- c. Developer's insolvency, the appointment of a receiver for the Developer or the filing of a voluntary or involuntary petition in bankruptcy respecting the Developer; in such event the City may immediately declare a default without prior notification to the Developer;
- d. Notification to the City, by any lender with a lien on the property, of a default on an obligation; the City may immediately declare a default without prior notification to the Developer;
- e. Initiation of any foreclosure action of any lien or initiation of mechanics lien(s) procedure(s) against the Property or a portion of the Property or assignment or conveyance of the Property in lieu of foreclosure; the City may immediately declare a default without prior notification to the Developer.

Unless specifically provided herein the City may not declare a default until written notice has been sent to the Developer at the address on file with the development application. Notice is and shall be deemed effective two calendar days after mailing thereof by first class United States mail, postage prepaid.

14. **Measure of Damages:** The measure of damages for breach of this Agreement by the Developer will be the reasonable cost of satisfactorily completing the Improvements plus reasonable City administrative expenses. Administrative expenses may include but are not limited to contracting costs, collection costs and the value of planning, engineering, legal and administrative staff time devoted to the collection/completion of the Improvements. For improvements upon which construction has not begun, the estimated costs of the Improvements as shown on Exhibit B will be prima facie evidence of the minimum cost of completion, however, neither that amount or the amount of a letter of credit, the subdivision improvements disbursement agreement or cash escrow establish the maximum amount of the Developer's liability.

15. **City's Rights Upon Default:** When any event of default occurs, the City may draw on the letter of credit, escrowed collateral, or collect any other security to the extent of the face amount of the credit or full amount of escrowed collateral, cash, or security less ninety percent (90%) of the estimated cost (as shown on Exhibit B) of all improvements previously accepted by the City or may exercise its rights to disbursement of loan proceeds or other funds under the improvements disbursement agreement. The City will have the right to complete improvements itself or it may contract with a third party for completion, and the Developer grants to the City, its successors, assigns, agents, contractors, and employees, a nonexclusive right and easement to enter the Property for the purposes of constructing, reconstructing, maintaining and repairing such Improvements. Alternatively, the City may assign the proceeds of the letter of credit, the improvements disbursement agreement, the escrowed collateral, cash, or other funds or assets to a subsequent developer (or lender) who has acquired the Property by purchase, foreclosure or otherwise who will then have the same rights of completion as the City if and only if the subsequent developer (or lender) agrees in writing to complete the unfinished improvements and provides to the City reasonable security for the obligation. In addition, the City may also enjoin the sale, transfer, or conveyance of lots within the development, until the improvements are completed or accepted. These remedies are cumulative in nature and are in addition to any other remedies the City has at law or in equity.

16. **Indemnification:** The Developer expressly agrees to indemnify and hold the City, its officers, employees, agents and assigns harmless from and against all claims, costs and liabilities of every kind and nature, for injury or damage received or sustained by any person or entity in connection with, or on account of the performance or non-performance of work at the Property or the Property being developed pursuant to this Agreement. The Developer further agrees to aid and defend the City in the event that the City is named as a defendant in an action concerning the performance or non-performance of work pursuant to this Agreement. The Developer further agrees to aid and defend the City in the event that the City is named as a defendant in an action concerning the performance of work pursuant to this Agreement except where such suit is brought by the Developer against the City. The Developer is not an agent or employee of the City.

17. **No Waiver:** No waiver of any provision of this Agreement by the City will be deemed or constitute a waiver of any other provision, nor will it be deemed or constitute a continuing

waiver unless expressly provided for by a written amendment to this Agreement signed by both the City and the Developer; nor will the waiver of any default under this Agreement be deemed a waiver of any subsequent default or defaults of the same type. The City's failure to exercise any right under this Agreement will not constitute the approval of any wrongful act by the Developer or the acceptance of any Improvement.

18. **Amendment or Modification:** The parties to this Agreement may amend or modify the Agreement only by written instrument executed on behalf of the City by the City Manager or his designee and by the Developer or his authorized officer. Such amendment or modification shall be properly notarized before it may be deemed effective.

19. **Attorney's Fees:** Should either party be required to resort to litigation to enforce the terms of this Agreement, the prevailing party, plaintiff or defendant, will be entitled to costs, including reasonable attorney's fees and expert witness fees, from the opposing party. If relief is awarded to both parties, the attorney's fees may be equitably divided between the parties by the decision maker.

20. **Vested Rights:** The City does not warrant by this Agreement that the Developer is entitled to any other approval(s) required by the City, if any, before the Developer is entitled to commence development or to transfer ownership of the Property being developed.

21. **Integration:** This Agreement, together with the exhibits and attachments thereto constitutes the entire agreement between the parties and no statement(s), promise(s) or inducement(s) that is/are not contained in this Agreement will be binding on the parties.

22. **Third Party Rights:** No person or entity who or which is not a party to this Agreement will have any right of action under this Agreement.

23. **Time:** For the purpose of computing the Abandonment and Completion Periods, and time periods for City action, such times in which war, civil disasters, or acts of God occur or exist will not be included if such times prevent the Developer or City from performing its obligations under the Agreement.

24. **Severability:** If any part, term, or provision of this Agreement is held by a court or courts of competent jurisdiction to be illegal or otherwise unenforceable, such illegality or unenforceability will not affect the validity of any other part, term, or provision and the rights of the parties will be construed as if the part, term, or provision was never part of the Agreement.

25. **Benefits:** The benefits of this Agreement to the Developer are personal and may not be assigned without the express written approval of the City. Such approval may not be unreasonably withheld, but any unapproved assignment is void. Notwithstanding the foregoing, the burdens of this Agreement are personal obligations of the Developer and also will be binding on the heirs, successors and assigns of the Developer and shall be a covenant(s) running with the Property.

curb, gutter and sidewalk in the standard location and shall construct the required width of pavement from the edge of gutter on his side of the street to enable an initial two-way traffic operation without on-street parking. That Developer is also responsible for end-transitions, intersection paving, drainage facilities, and adjustments to existing utilities necessary to open the street to traffic.

- c. Prior to requesting final acceptance of any street, storm drainage facility, or other required improvement(s), the Developer shall: (i) furnish to the City engineer as-built drawings in reproducible form, blue-line stamped and sealed by a professional engineer and in computer disk form and copies of results of all construction control tests required by City specification; (ii) provide written evidence to the City Engineer under signature of a qualified expert that the earth, soils, lands and surfaces upon, in and under which the improvements have been constructed, or which are necessary for the improvements, are free from toxic, hazardous or other regulated substances or materials; (iii) provide written evidence to the City Attorney that the title to lands underlying the improvements are free and clear from all liens and encumbrances, except those items and encumbrances which may be approved in writing by the City Attorney.

City of Grand Junction
250 North Fifth Street
Grand Junction CO 81501

BN [Signature] 8-27-98
Community Development date

Attest:

Stephanie [Signature] 9-1-98
City Clerk date

Developer:

By: [Signature] 8-26-98
date

Print name: Hans E. Brutsche

Attest: _____
Secretary date

A parcel of land located in the City of Grand Junction, County of Mesa, State of Colorado, being situated in Government Lots 1 and 2 and the south one-half of the northeast one-quarter of Section 15, Township 11 South, Range 101 West of the Sixth Principal Meridian, City of Grand Junction, County of Mesa, State of Colorado:

Beginning at a G.L.O. brass cap for the south corner common to Section 35 and Section 36 of Township 1 North, Range 2 West of the Ute Meridian, whence a G.L.O. brass cap for the south corner common to Section 34 and Section 35 of Township 1 North, Range 2 West of the Ute Meridian bears South 89°06'03" West with all bearings contained herein relative thereto;

Thence North 88°51'56" East, a distance of 141.24 feet to a G.L.O. brass cap for a meander corner;

Thence North 88°51'30" East along the north line of said Section 15, a distance of 112.89 feet to a #6 rebar set in concrete;

Thence South 00°48'05" West, a distance of 424.06 feet to Manhole 2A of the Tiara Rado Interceptor Sewer;

Thence South 75°12'30" West, a distance of 107.08 feet to Manhole 3 of the Tiara Rado Interceptor Sewer;

Thence South 37°13'37" West, a distance of 99.39 feet to Manhole 3A of the Tiara Rado Interceptor Sewer;

Thence South 09°06'13" East, a distance of 133.27 feet to Manhole 4 of the Tiara Rado Interceptor Sewer;

Thence South 33°23'16" East, a distance of 108.97 feet;

Thence South 53°21'53" East, a distance of 153.56 feet to a steel post with tag marked PLS 20677;

Thence South 11°42'38" West, a distance of 115.45 feet to a steel post with tag marked PLS 20677;

Thence South 01°07'28" West, a distance of 85.10 feet to a steel post with tag marked PLS 20677;

Thence South 33°29'18" East, a distance of 102.59 feet to a pin and cap marked PLS 20677;

Thence South 89°49'07" West, a distance of 271.63 feet to a #5 rebar set in concrete;

Thence South 01°17'57" East, a distance of 292.02 feet to a pin and cap marked PLS 4307;

Thence North 88°29'43" West, a distance of 1342.57 feet to a pin and cap marked PLS 4307;

Thence North 00°00'00" East, a distance of 276.84 feet to a pin and cap marked PLS 4307;

Thence South 89°35'40" West, a distance of 10.79 feet to a pin and cap marked PLS 4307;

Thence North 00°51'57" West, a distance of 1083.63 feet to the Ute Meridian Baseline;

Thence along said line North 89°06'03" East, a distance of 1314.18 feet to the Point of Beginning.

Containing 47.436 Acres, more or less.

EXHIBIT "B"

INDEPENDENCE RANCH FILING FOUR
ENGINEERS OPINION OF COST

DATE: 8/13/98
 NAME OF DEVELOPMENT: INDEPENDENCE RANCH FILING FOUR
 LOCATION: SE/4 NW/4 SEC.15, T11 S., R101 W., 6th PM

PRINTED NAME OF PERSON PREPARING: JIM LANGFORD

CONSTRUCTION COST ESTIMATE:

Water System:		UNITS	QUANTITY	UNIT PRICE	TOTAL PRICE
1	Remove plugs and connect to existing line.	EA	1	\$200.00	\$200.00
	8" Caps (Including Thrust Blocks)	EA	3	\$200.00	\$600.00
2	8" Fittings (Including Thrust Blocks)	EA	21	\$200.00	\$4,200.00
3	8" Gate Valves and Box's	EA	6	\$550.00	\$3,300.00
4	8" DR-18 P.V.C. Waterline	LF	954	\$10.00	\$9,540.00
5	6" DR-18 P.V.C. Waterline (fire hydrant leads)	LF	35	\$8.00	\$280.00
6	Water Service Taps	EA	24	\$150.00	\$3,600.00
7	3/4" Copper Service Line	LF	975	\$8.00	\$7,800.00
8	Fire Hydrant Assembly	EA	3	\$1,200.00	\$3,600.00
Sub-Total Potable Water:					\$33,120.00

Sanitary Sewer System:		UNITS	QUANTITY	UNIT PRICE	TOTAL PRICE
1	Adjust Manhole Rims to Grade	EA	2	\$150.00	\$300.00
2	8" P.V.C. SDR-35 Sanitary Sewer Line	LF	1,351	\$12.00	\$16,320.00
3	Sanitary Sewer Manholes	EA	11	\$1,200.00	\$8,050.00
4	Sanitary Sewer Drop Manhole	EA	1	\$1,800.00	\$1,800.00
5	Sanitary Sewer Service Taps	EA	24	\$100.00	\$1,600.00
6	4" Sanitary Sewer Service Line	LF	917	\$10.00	\$5,760.00
Sub-Total Sanitary Sewer:					\$33,830.00

Site Grading and Paving:		UNITS	QUANTITY	PRICE	PRICE
1	Unclassified Excavation	CY	6,171	\$1.50	\$9,256.50
2	Unclassified Embankment	CY	2,520	\$3.00	\$7,560.00
3	10" Class 6 Aggregate Base Course	SY	2,179	\$5.65	\$12,311.35
4	8" Class 6 aggregate Base course	SY	2,749	\$4.52	\$12,425.48
5	6" Class 6 Aggregate Base Course	SY	2,044	\$3.39	\$6,929.16
6	4" Class 6 Aggregate Base Course	SY	89	\$2.26	\$201.14
7	3" Asphalt (Grading C)	SY	4,913	\$4.55	\$22,354.15
8	6.5' City Standard Drive Over Curb/Gutter/Walk	LF	2,241	\$12.00	\$26,892.00
9	7' city Standard Vertical Curb Gutter and Sidewalk	LF	481	\$14.00	\$6,734.00
10	Radii and Handicap ramps	SY	141	\$30.00	\$4,230.00
11	7' x 14' Concrete Mail Box Pads	EA	2	\$600.00	\$1,200.00
12	Street Luminaries	EA	2	\$1,500.00	\$3,000.00
Sub-Total Site Grading and Paving:					\$113,093.78

DISBURSEMENT AGREEMENT

(Improvements Guarantee)

DEVELOPER: *Laughing Waters L.L.P.*
844 Grand Ave.
BANK: *Grand Junction Co 81501*
Norwest Bank, N/A
PROPERTY: *Independence Ranch Filing #4*

BOOK 2483 PAGE 351

DISBURSEMENT AMOUNT: For the construction of improvements to the Property in an amount not to exceed \$ 268,685.65.

This Agreement is entered into by and between Laughing Waters L.L.P. ("Developer"), Norwest Bank ("Bank") and the City of Grand Junction, Colorado ("City").

RECITALS

Developer has been required by the City to construct certain improvements to Independence Ranch Filing #4 ("Improvements") in accordance with the Zoning and Development Code, Improvements Agreement and subdivision approval.

The Bank has agreed to loan funds to the Developer for construction of the Improvements.

The City Engineer has approved an estimate of the costs of the Improvements and that amount or an amount not to exceed \$ 268,685.65, whichever is greater, shall be referred to as the "Funds."

The parties desire to secure the full and complete performance of the Developer's obligations and to secure that the Funds are disbursed only to pay for the Improvements.

NOW, THEREFORE, THE PARTIES AGREE:

1. **BANK PROMISES.** Bank shall dedicate or set aside the Funds on behalf of Developer and for the City's benefit within twenty-four hours of execution of this Disbursement Agreement.

Bank warrants: that the Funds are to be held in trust solely to secure Developer's obligations under the Improvements Agreement; that the Bank shall act as agent of the City in holding the Funds; that the Funds will not be paid out or disbursed to, or on behalf of, the Developer except as set forth in this document and/or as set forth in the Improvements Agreement; and that the Bank may not modify or revoke its obligation to disburse funds to or on behalf of the Developer or the City. The Bank warrants that the Funds are and will be available exclusively for payment of the costs of satisfactory completion of the Improvements.

2. **DISBURSEMENT PROCEDURES.** The Funds shall be advanced for payment of costs incurred for the construction of Improvements on the Property in accordance with the Improvements List/Detail attached to the Improvements Agreement, the terms of which are incorporated by this reference. All disbursements must comply with the following procedures:

(a) **Request for Advance.** Developer shall deliver to the Bank a written request for the disbursement of funds on forms acceptable to the Bank. Such requests shall be signed by Developer, Developer's General Contractor, Project Engineer and Architect, if applicable, and the City Engineer. By signing the request for disbursement the Developer is certifying: that all costs for which the advance is being requested have been incurred in connection with the construction of the Improvements on the Property; that all work performed and materials supplied are in accordance with the plans and specifications submitted to and approved by the City; that the work has been performed in a workmanlike manner; that no funds are being requested for work not completed, nor for material not installed; the Project Engineer has inspected the Improvements for which payment is requested; and that such improvements have been completed in accordance with all terms, specifications and conditions of the approved plans. Attached hereto is the list of those individuals, and their respective signatures, required to sign the above described request(s) for disbursement of funds.

(b) **Documentation, Waivers and Checks.** Each request for disbursement of funds shall be accompanied by: (i) one original and one copy of each invoice to be paid; (ii) checks drawn on Developer's construction loan account with the Bank, made payable to the payee(s) and for the amount of each invoice presented for payment; (iii) lien waivers in a form approved by the Bank prepared for signature by each payee; and (iv) postage paid envelopes addressed to each payee for the mailing of checks presented to the Bank.

The Bank shall verify its receipt of all lien waivers relating to any prior disbursements, which lien waivers shall be properly executed and contain no alterations or modifications from those lien waivers that have been previously presented to the Bank.

Upon approval by Developer, the Project Engineer and the Bank of the invoices being presented to the Bank, the Bank shall advance funds into the checking account designated for the payment of the invoices and mail the checks to the payee(s) in the envelopes presented to the Bank, together with lien waivers and copies of supporting invoices.

Under no circumstances shall the Bank make a disbursement for the payment of an invoice if it in good faith believes that: (i) the work has not been completed; (ii) the work has not been completed in a workmanlike manner; (iii) written approval has not been received from the Project Engineer; or (iv) any lien waiver has been altered or modified or has not been returned to the Bank.

(c) **Default.** Upon default of the Developer on any obligation to the Bank or under the Improvements Agreement, the Bank shall disburse no funds to, or at the direction of, the Developer except to the City under the terms of the Improvements Agreement. The Bank shall immediately notify the City, in writing, of any event of default or event of default as provided for in the Improvements Agreement and/or as provided herein.

(d) **Disbursement to City.** In the event the Improvements are not satisfactorily and timely constructed, or upon any default or event of default, the City Engineer shall notify the Bank to immediately cease disbursement of funds to the Developer and disburse the full amount of the remaining undisbursed funds to the City. Upon such notice, the Bank shall promptly honor the demand of the City Engineer to disburse the Funds to the City or a third party or parties designated in writing by the City. Upon final completion and acceptance of the performance required under the Improvements Agreement, the City shall refund to the Bank any funds disbursed, if any, which are not actually expended to pay all costs, expenses and liabilities, including attorney fees, incurred in completing the Improvements.

3. **DEVELOPER CONSENT:** The Developer, by the signature of ^{Managing} Hans E. Brutsche-Partner (name & title), consents to disbursements and other actions authorized and provided for by the terms of this Agreement and/or the Improvements Agreement.

4. **LIABILITY FOR LOSS:** If the Bank fails to disburse funds in accordance with the procedures set forth, and the City suffers loss or damage, the Bank shall be liable to the City for the City's direct and consequential damages and all fees, costs and expenses, including attorneys fees.

5. **BINDING EFFECT:** This Agreement shall be binding on the heirs, successors, receivers and assigns of all parties and shall terminate when the City has accepted the Improvements and has recorded a release of the Improvements Agreement.


6. **IMMUNITY:** Nothing contained in this Agreement constitutes a waiver of the City's sovereign immunity under applicable state law.

DISBURSEMENT AGREEMENT
(page 3 of 4)


BOOK 2483 PAGE 353

Dated this 24th day of August, 1998


(BANK) Norwest Bank, N.A.

By: 
Title Dan Shannon, President
1048 Paseo De Peralta
Santa Fe, N.M. 87501
Address

(DEVELOPER)


By: 
Title Hans E. Brutsche, Managing Partner
844 Grand Ave.
Grand Junction, Co, 81501
Address

CITY OF GRAND JUNCTION

By: 
Director of Community Development Dept.

Pursuant to the terms of the foregoing Disbursement Agreement (Improvements Guarantee) by and between LAUGHING WATERS, L.L.P. Developer, NORWEST BANK as Bank, and the City of Grand Junction, the following are the individuals authorized to sign written requests for the disbursement of the Funds:

DEVELOPER:

Hans E. Brutsche
Laughing Waters L.L.P. 
(name) (signature)

(name) (signature)


(name) (signature)

DEVELOPER'S GENERAL CONTRACTOR:

_____ (name) _____ (signature)

DEVELOPER'S PROJECT ENGINEER:

James E. Langford
(name)



(signature)

DEVELOPER'S ARCHITECT:

_____ (name) _____ (signature)

CITY ENGINEER:

VERDIE ASHBE
(name)


(signature)

File Name: disbursk
revised: May 12, 1997

LAU98IRS

TYPE OF RECORD: PERMANENT

CATEGORY OF RECORD: DEVELOPMENT IMPROVEMENT AGREEMENT

NAME OF AGENCY OR CONTRACTOR: HANS E. BRUTSCHE, PRESIDENT LAUGHING WATERS,
LLP

STREET ADDRESS/PARCEL NAME/SUBDIVISION/PROJECT: FPP-1998-108 INDEPENDENCE
RANCH SUBDIVISION FILING NO. 4

CITY DEPARTMENT: COMMUNITY DEVELOPMENT

YEAR: 1998

EXPIRATION DATE: NONE

DESTRUCTION DATE: NONE

DEVELOPMENT IMPROVEMENTS AGREEMENT

1862625 09/01/98 0928AM
MONIKA TODD CLK&REC MESA COUNTY CO
REC FEE \$70.00 SURCHG \$1.00

1. **Parties:** The parties to this Development Improvements Agreement ("the Agreement" or "Agreement") are Laughing Waters L.L.P. ("the Developer") and **THE CITY OF GRAND JUNCTION, Colorado** ("the City" or "City").

FOR valuable consideration, the receipt and adequacy of which is acknowledged, the Parties agree as follows:

2. **Effective Date:** The Effective Date of the Agreement is {9 / 1 / 98 (mm/dd/yy)}.

RECITALS

The Developer seeks permission to develop property within the City to be known as Independence Ranch Filing #4 FPP-1998 108, which property is more particularly described on Exhibit A attached and incorporated by this reference ("the Property" or "Property"). The City seeks to protect the health, safety and general welfare of the community by requiring the completion of various improvements in the Property and limiting the harmful effects of substandard developments. The purpose of this Agreement is to protect the City from the cost of completing necessary improvements itself and is not executed for the benefit of materialmen, laborers, or others providing work, services or material to the Developer and/or the Property or for the benefit of the owners, purchasers or users of the Property. The mutual promises, covenants, and obligations contained in this Agreement are authorized by state law, the Colorado Constitution and the City's land development ordinances.

DEVELOPER'S OBLIGATION

3. **Improvements:** The Developer will design, construct and install, at its own expense, those on-site and off-site improvements listed on Exhibit B attached and incorporated by this reference ("the Improvements" or "Improvements"). The Developer agrees to pay the City for inspection services performed by the City, in addition to amounts shown on Exhibit B. The hourly rate of "in-house" inspection services is \$45.00 per hour. The scope of this project is such that the City may have to engage independent consultant(s) to adequately provide inspection services; Developer agrees to pay such costs, in addition to all others. The Developer's obligation to complete the improvements is and will be independent of any obligations of the City contained herein.

4. **Security:** To secure the performance of its obligations under this Agreement (except its obligations for warranty under paragraph 6), the Developer shall supply a financial guarantee, in a form and with terms acceptable to the City as indicated below:

x (I) disbursement agreement between a bank doing business in Mesa County and the City,
or

BOOK 2483 PAGE 342

 (II) a good and sufficient letter of credit acceptable to the City, or

 (III) depositing with the City cash equivalent to the estimated cost of construction of the
improvements, or

 (IV) other: _____

5. **Standards:** The Developer shall construct the Improvements according to the standards and specifications required by the City Engineer or as adopted by the City.

6. **Warranty:** The Developer warrants that the Improvements, each and every one of them, will be free from defects for a period of twelve (12) months from the date that the City Engineer accepts or approves the last improvement completed by the Developer.

7. **Commencement, Completion and Abandonment Periods:** The Developer will commence work on the Improvements within 30 days from the Effective Date of this Agreement ("the Commencement Period") and the Improvements, each and every one of them, shall be completed by the end of the 12th month from the Effective Date of this Agreement { 9 / 1 / 79 (mm/dd/yy)} (the "Completion Period"). The Developer shall not cease construction activities for any period of more than 60 consecutive days ("the Abandonment Period").

8. **Compliance with Law:** The Developer shall comply with all applicable federal, state and local laws, ordinances and regulations in effect at the time of final approval when fulfilling its obligations under this Agreement. When necessary to protect the public health, safety or welfare, the Developer shall be subject to laws, ordinances and regulations that become effective after final development approval.

9. **Notice of Defect:** The Developer's Engineer shall provide timely notice to the Developer, contractor, issuer of security and the City Engineer whenever inspection reveals, or the Developer's Engineer otherwise has knowledge, that an improvement does not conform to City standards and any specifications approved in the development application or is otherwise defective. The Developer will have thirty (30) days from the issuance of such notice to correct the defect. The City may grant reasonable extensions.

10. **Acceptance of Improvements:** The City's final acceptance and/or approval of Improvements will not be given or obtained until the Developer presents a document or documents, for the benefit of the City, showing that the Developer owns the Improvements in fee simple and that there are no liens, encumbrances or other restrictions on the Improvements. Approval and/or acceptance of any Improvements does not constitute a waiver by the City of any rights it may have

on account of any defect in or failure of the Improvement that is detected or which occurs after approval and/or acceptance.

BOOK 2483 PAGE 343

11. **Reduction of Security:** After the acceptance of any Improvement, the amount which the City is entitled to draw on the guarantee will be reduced by an amount equal to 90 percent of the estimated cost of the Improvement as shown in Exhibit B. At the written request of the Developer, the City will execute a certificate verifying the acceptance of the Improvement and waiving its right to draw on the guarantee to the extent of such amount. A Developer in default under this Agreement will have no right to such certification. Upon the acceptance of all of the Improvements the remaining balance that may be drawn under the guarantee shall be available to the City for 90 days after the expiration of the warranty period.

12. **Use of Proceeds:** The City will use funds deposited with it, drawn or guaranteed pursuant to any written agreement entered into between the parties only for the purpose of completing the Improvements or correcting defects in or failure of the Improvements.

13. **Events of Default:** The following conditions, occurrences or actions will constitute a default by the Developer during the Completion Period:

- a. Developer's failure to complete each portion of the Improvements in conformance with the time schedule provided in paragraph number seven (7.), above;
- b. Developer's failure to demonstrate reasonable intent to correct defective construction of any Improvement within the applicable correction period;
- c. Developer's insolvency, the appointment of a receiver for the Developer or the filing of a voluntary or involuntary petition in bankruptcy respecting the Developer; in such event the City may immediately declare a default without prior notification to the Developer;
- d. Notification to the City, by any lender with a lien on the property, of a default on an obligation; the City may immediately declare a default without prior notification to the Developer;
- e. Initiation of any foreclosure action of any lien or initiation of mechanics lien(s) procedure(s) against the Property or a portion of the Property or assignment or conveyance of the Property in lieu of foreclosure; the City may immediately declare a default without prior notification to the Developer.

Unless specifically provided herein the City may not declare a default until written notice has been sent to the Developer at the address on file with the development application. Notice is and shall be deemed effective two calendar days after mailing thereof by first class United States mail, postage prepaid.

14. **Measure of Damages:** The measure of damages for breach of this Agreement by the Developer will be the reasonable cost of satisfactorily completing the Improvements plus reasonable City administrative expenses. Administrative expenses may include but are not limited to contracting costs, collection costs and the value of planning, engineering, legal and administrative staff time devoted to the collection/completion of the Improvements. For improvements upon which construction has not begun, the estimated costs of the Improvements as shown on Exhibit B will be prima facie evidence of the minimum cost of completion, however, neither that amount or the amount of a letter of credit, the subdivision improvements disbursement agreement or cash escrow establish the maximum amount of the Developer's liability.

15. **City's Rights Upon Default:** When any event of default occurs, the City may draw on the letter of credit, escrowed collateral, or collect any other security to the extent of the face amount of the credit or full amount of escrowed collateral, cash, or security less ninety percent (90%) of the estimated cost (as shown on Exhibit B) of all improvements previously accepted by the City or may exercise its rights to disbursement of loan proceeds or other funds under the improvements disbursement agreement. The City will have the right to complete improvements itself or it may contract with a third party for completion, and the Developer grants to the City, its successors, assigns, agents, contractors, and employees, a nonexclusive right and easement to enter the Property for the purposes of constructing, reconstructing, maintaining and repairing such Improvements. Alternatively, the City may assign the proceeds of the letter of credit, the improvements disbursement agreement, the escrowed collateral, cash, or other funds or assets to a subsequent developer (or lender) who has acquired the Property by purchase, foreclosure or otherwise who will then have the same rights of completion as the City if and only if the subsequent developer (or lender) agrees in writing to complete the unfinished improvements and provides to the City reasonable security for the obligation. In addition, the City may also enjoin the sale, transfer, or conveyance of lots within the development, until the improvements are completed or accepted. These remedies are cumulative in nature and are in addition to any other remedies the City has at law or in equity.

16. **Indemnification:** The Developer expressly agrees to indemnify and hold the City, its officers, employees, agents and assigns harmless from and against all claims, costs and liabilities of every kind and nature, for injury or damage received or sustained by any person or entity in connection with, or on account of the performance or non-performance of work at the Property or the Property being developed pursuant to this Agreement. The Developer further agrees to aid and defend the City in the event that the City is named as a defendant in an action concerning the performance or non-performance of work pursuant to this Agreement. The Developer further agrees to aid and defend the City in the event that the City is named as a defendant in an action concerning the performance of work pursuant to this Agreement except where such suit is brought by the Developer against the City. The Developer is not an agent or employee of the City.

17. **No Waiver:** No waiver of any provision of this Agreement by the City will be deemed or constitute a waiver of any other provision, nor will it be deemed or constitute a continuing

waiver unless expressly provided for by a written amendment to this Agreement signed by both the City and the Developer; nor will the waiver of any default under this Agreement be deemed a waiver of any subsequent default or defaults of the same type. The City's failure to exercise any right under this Agreement will not constitute the approval of any wrongful act by the Developer or the acceptance of any Improvement.

18. **Amendment or Modification:** The parties to this Agreement may amend or modify the Agreement only by written instrument executed on behalf of the City by the City Manager or his designee and by the Developer or his authorized officer. Such amendment or modification shall be properly notarized before it may be deemed effective.

19. **Attorney's Fees:** Should either party be required to resort to litigation to enforce the terms of this Agreement, the prevailing party, plaintiff or defendant, will be entitled to costs, including reasonable attorney's fees and expert witness fees, from the opposing party. If relief is awarded to both parties, the attorney's fees may be equitably divided between the parties by the decision maker.

20. **Vested Rights:** The City does not warrant by this Agreement that the Developer is entitled to any other approval(s) required by the City, if any, before the Developer is entitled to commence development or to transfer ownership of the Property being developed.

21. **Integration:** This Agreement, together with the exhibits and attachments thereto constitutes the entire agreement between the parties and no statement(s), promise(s) or inducement(s) that is/are not contained in this Agreement will be binding on the parties.

22. **Third Party Rights:** No person or entity who or which is not a party to this Agreement will have any right of action under this Agreement.

23. **Time:** For the purpose of computing the Abandonment and Completion Periods, and time periods for City action, such times in which war, civil disasters, or acts of God occur or exist will not be included if such times prevent the Developer or City from performing its obligations under the Agreement.

24. **Severability:** If any part, term, or provision of this Agreement is held by a court or courts of competent jurisdiction to be illegal or otherwise unenforceable, such illegality or unenforceability will not affect the validity of any other part, term, or provision and the rights of the parties will be construed as if the part, term, or provision was never part of the Agreement.

25. **Benefits:** The benefits of this Agreement to the Developer are personal and may not be assigned without the express written approval of the City. Such approval may not be unreasonably withheld, but any unapproved assignment is void. Notwithstanding the foregoing, the burdens of this Agreement are personal obligations of the Developer and also will be binding on the heirs, successors and assigns of the Developer and shall be a covenant(s) running with the Property.

There is no prohibition on the right of the City to assign its rights under this Agreement. The City will expressly release the original Developer's guarantee or obligations if it accepts new security from any developer or lender who obtains the Property, however, no other act of the City will constitute a release of the original Developer from his liability under this Agreement. When the Improvements are completed and approved by the City, the City agrees to state same in writing, with appropriate acknowledgments. The City will sign a release only after all warranty periods, as extended by litigation, repair or alteration work, have expired.

BOOK 2483 PAGE 346

26. **Notice:** Any notice required or permitted by this Agreement will be deemed effective two calendar days after deposit with the United States Postal Service, first class, postage prepaid and addressed as follows:

If to Developer: Hans Brtusche
844 Grand Ave.
Grand Junction, Co. 81501

If to City: City of Grand Junction
Community Development Director
250 N. 5th Street
Grand Junction, Colorado 81501

27. **Recordation:** Developer will pay for all costs to record this Agreement or a Memorandum thereof in the Clerk and Recorder's Office of Mesa County, Colorado.

28. **Immunity:** Nothing contained in this Agreement constitutes a waiver of the City's sovereign or other immunity under any applicable law.

29. **Personal Jurisdiction and Venue:** Personal jurisdiction and venue for any action commenced by either party to this Agreement whether arising out of or relating to the Agreement, letter of credit, improvements disbursements agreement, or cash escrow agreement or any action to collect security will be deemed to be proper only if such action is commenced in Mesa County, Colorado. The Developer expressly waives his right to bring such action in or to remove such action to any other court whether state or federal.

30. a. **Conditions of Acceptance:** The City shall have no responsibility or liability with respect to any street, or other improvement(s), notwithstanding the use of the same by the public, unless the street or other improvements shall have been finally accepted by the City.

b. **Phased Development:** If the City allows a street to be constructed in stages, the Developer of the first one-half street opened for traffic shall construct the adjacent

curb, gutter and sidewalk in the standard location and shall construct the required width of pavement from the edge of gutter on his side of the street to enable an initial two-way traffic operation without on-street parking. That Developer is also responsible for end-transitions, intersection paving, drainage facilities, and adjustments to existing utilities necessary to open the street to traffic.

- c. Prior to requesting final acceptance of any street, storm drainage facility, or other required improvement(s), the Developer shall: (i) furnish to the City engineer as-built drawings in reproducible form, blue-line stamped and sealed by a professional engineer and in computer disk form and copies of results of all construction control tests required by City specification; (ii) provide written evidence to the City Engineer under signature of a qualified expert that the earth, soils, lands and surfaces upon, in and under which the improvements have been constructed, or which are necessary for the improvements, are free from toxic, hazardous or other regulated substances or materials; (iii) provide written evidence to the City Attorney that the title to lands underlying the improvements are free and clear from all liens and encumbrances, except those items and encumbrances which may be approved in writing by the City Attorney.

City of Grand Junction
250 North Fifth Street
Grand Junction CO 81501

BN [Signature] 8-27-98
Community Development date

Attest:

Stephanie [Signature] 9-1-98
City Clerk date

Developer:

By: [Signature] 8-26-98
date

Print name: Hans E. Brutsche

Attest: _____
Secretary date

A parcel of land located in the City of Grand Junction, County of Mesa, State of Colorado, being situated in Government Lots 1 and 2 and the south one-half of the northeast one-quarter of Section 15, Township 11 South, Range 101 West of the Sixth Principal Meridian, City of Grand Junction, County of Mesa, State of Colorado:

Beginning at a G.L.O. brass cap for the south corner common to Section 35 and Section 36 of Township 1 North, Range 2 West of the Ute Meridian, whence a G.L.O. brass cap for the south corner common to Section 34 and Section 35 of Township 1 North, Range 2 West of the Ute Meridian bears South 89°06'03" West with all bearings contained herein relative thereto;

Thence North 88°51'56" East, a distance of 141.24 feet to a G.L.O. brass cap for a meander corner;

Thence North 88°51'30" East along the north line of said Section 15, a distance of 112.89 feet to a #6 rebar set in concrete;

Thence South 00°48'05" West, a distance of 424.06 feet to Manhole 2A of the Tiara Rado Interceptor Sewer;

Thence South 75°12'30" West, a distance of 107.08 feet to Manhole 3 of the Tiara Rado Interceptor Sewer;

Thence South 37°13'37" West, a distance of 99.39 feet to Manhole 3A of the Tiara Rado Interceptor Sewer;

Thence South 09°06'13" East, a distance of 133.27 feet to Manhole 4 of the Tiara Rado Interceptor Sewer;

Thence South 33°23'16" East, a distance of 108.97 feet;

Thence South 53°21'53" East, a distance of 153.56 feet to a steel post with tag marked PLS 20677;

Thence South 11°42'38" West, a distance of 115.45 feet to a steel post with tag marked PLS 20677;

Thence South 01°07'28" West, a distance of 85.10 feet to a steel post with tag marked PLS 20677;

Thence South 33°29'18" East, a distance of 102.59 feet to a pin and cap marked PLS 20677;

Thence South 89°49'07" West, a distance of 271.63 feet to a #5 rebar set in concrete;

Thence South 01°17'57" East, a distance of 292.02 feet to a pin and cap marked PLS 4307;

Thence North 88°29'43" West, a distance of 1342.57 feet to a pin and cap marked PLS 4307;

Thence North 00°00'00" East, a distance of 276.84 feet to a pin and cap marked PLS 4307;

Thence South 89°35'40" West, a distance of 10.79 feet to a pin and cap marked PLS 4307;

Thence North 00°51'57" West, a distance of 1083.63 feet to the Ute Meridian Baseline;

Thence along said line North 89°06'03" East, a distance of 1314.18 feet to the Point of Beginning.

Containing 47.436 Acres, more or less.

EXHIBIT "B"

INDEPENDENCE RANCH FILING FOUR
ENGINEERS OPINION OF COST

DATE: 8/13/98
 NAME OF DEVELOPMENT: INDEPENDENCE RANCH FILING FOUR
 LOCATION: SE/4 NW/4 SEC.15, T11 S., R101 W., 6th PM

PRINTED NAME OF PERSON PREPARING: JIM LANGFORD

CONSTRUCTION COST ESTIMATE:

Water System:		UNITS	QUANTITY	UNIT PRICE	TOTAL PRICE
1	Remove plugs and connect to existing line.	EA	1	\$200.00	\$200.00
	8" Caps (Including Thrust Blocks)	EA	3	\$200.00	\$600.00
2	8" Fittings (Including Thrust Blocks)	EA	21	\$200.00	\$4,200.00
3	8" Gate Valves and Box's	EA	6	\$550.00	\$3,300.00
4	8" DR-18 P.V. C. Waterline	LF	954	\$10.00	\$9,540.00
5	6" DR-18 P.V.C. Waterline (fire hydrant leads)	LF	35	\$8.00	\$280.00
6	Water Service Taps	EA	24	\$150.00	\$3,600.00
7	3/4" Copper Service Line	LF	975	\$8.00	\$7,800.00
8	Fire Hydrant Assembly	EA	3	\$1,200.00	\$3,600.00
Sub-Total Potable Water:					\$33,120.00

Sanitary Sewer System:		UNITS	QUANTITY	UNIT PRICE	TOTAL PRICE
1	Adjust Manhole Rims to Grade	EA	2	\$150.00	\$300.00
2	8" P.V.C. SDR-35 Sanitary Sewer Line	LF	1,351	\$12.00	\$16,320.00
3	Sanitary Sewer Manholes	EA	11	\$1,200.00	\$8,050.00
4	Sanitary Sewer Drop Manhole	EA	1	\$1,800.00	\$1,800.00
5	Sanitary Sewer Service Taps	EA	24	\$100.00	\$1,600.00
6	4" Sanitary Sewer Service Line	LF	917	\$10.00	\$5,760.00
Sub-Total Sanitary Sewer:					\$33,830.00

Site Grading and Paving:		UNITS	QUANTITY	PRICE	PRICE
1	Unclassified Excavation	CY	6,171	\$1.50	\$9,256.50
2	Unclassified Embankment	CY	2,520	\$3.00	\$7,560.00
3	10" Class 6 Aggregate Base Course	SY	2,179	\$5.65	\$12,311.35
4	8" Class 6 aggregate Base course	SY	2,749	\$4.52	\$12,425.48
5	6" Class 6 Aggregate Base Course	SY	2,044	\$3.39	\$6,929.16
6	4" Class 6 Aggregate Base Course	SY	89	\$2.26	\$201.14
7	3" Asphalt (Grading C)	SY	4,913	\$4.55	\$22,354.15
8	6.5' City Standard Drive Over Curb/Gutter/Walk	LF	2,241	\$12.00	\$26,892.00
9	7' city Standard Vertical Curb Gutter and Sidewalk	LF	481	\$14.00	\$6,734.00
10	Radii and Handicap ramps	SY	141	\$30.00	\$4,230.00
11	7' x 14' Concrete Mail Box Pads	EA	2	\$600.00	\$1,200.00
12	Street Luminaries	EA	2	\$1,500.00	\$3,000.00
Sub-Total Site Grading and Paving:					\$113,093.78

DISBURSEMENT AGREEMENT

(Improvements Guarantee)

DEVELOPER: *Laughing Waters L.L.P.*
844 Grand Ave.
BANK: *Grand Junction Co 81501*
Norwest Bank, N/A
PROPERTY: *Independence Ranch Filing #4*

BOOK 2483 PAGE 351

DISBURSEMENT AMOUNT: For the construction of improvements to the Property in an amount not to exceed \$ 268,685.65.

This Agreement is entered into by and between Laughing Waters L.L.P. ("Developer"), Norwest Bank ("Bank") and the City of Grand Junction, Colorado ("City").

RECITALS

Developer has been required by the City to construct certain improvements to Independence Ranch Filing #4 ("Improvements") in accordance with the Zoning and Development Code, Improvements Agreement and subdivision approval.

The Bank has agreed to loan funds to the Developer for construction of the Improvements.

The City Engineer has approved an estimate of the costs of the Improvements and that amount or an amount not to exceed \$ 268,685.65, whichever is greater, shall be referred to as the "Funds."

The parties desire to secure the full and complete performance of the Developer's obligations and to secure that the Funds are disbursed only to pay for the Improvements.

NOW, THEREFORE, THE PARTIES AGREE:

1. **BANK PROMISES.** Bank shall dedicate or set aside the Funds on behalf of Developer and for the City's benefit within twenty-four hours of execution of this Disbursement Agreement.

Bank warrants: that the Funds are to be held in trust solely to secure Developer's obligations under the Improvements Agreement; that the Bank shall act as agent of the City in holding the Funds; that the Funds will not be paid out or disbursed to, or on behalf of, the Developer except as set forth in this document and/or as set forth in the Improvements Agreement; and that the Bank may not modify or revoke its obligation to disburse funds to or on behalf of the Developer or the City. The Bank warrants that the Funds are and will be available exclusively for payment of the costs of satisfactory completion of the Improvements.

2. **DISBURSEMENT PROCEDURES.** The Funds shall be advanced for payment of costs incurred for the construction of Improvements on the Property in accordance with the Improvements List/Detail attached to the Improvements Agreement, the terms of which are incorporated by this reference. All disbursements must comply with the following procedures:

(a) **Request for Advance.** Developer shall deliver to the Bank a written request for the disbursement of funds on forms acceptable to the Bank. Such requests shall be signed by Developer, Developer's General Contractor, Project Engineer and Architect, if applicable, and the City Engineer. By signing the request for disbursement the Developer is certifying: that all costs for which the advance is being requested have been incurred in connection with the construction of the Improvements on the Property; that all work performed and materials supplied are in accordance with the plans and specifications submitted to and approved by the City; that the work has been performed in a workmanlike manner; that no funds are being requested for work not completed, nor for material not installed; the Project Engineer has inspected the Improvements for which payment is requested; and that such improvements have been completed in accordance with all terms, specifications and conditions of the approved plans. Attached hereto is the list of those individuals, and their respective signatures, required to sign the above described request(s) for disbursement of funds.

(b) **Documentation, Waivers and Checks.** Each request for disbursement of funds shall be accompanied by: (i) one original and one copy of each invoice to be paid; (ii) checks drawn on Developer's construction loan account with the Bank, made payable to the payee(s) and for the amount of each invoice presented for payment; (iii) lien waivers in a form approved by the Bank prepared for signature by each payee; and (iv) postage paid envelopes addressed to each payee for the mailing of checks presented to the Bank.

The Bank shall verify its receipt of all lien waivers relating to any prior disbursements, which lien waivers shall be properly executed and contain no alterations or modifications from those lien waivers that have been previously presented to the Bank.

Upon approval by Developer, the Project Engineer and the Bank of the invoices being presented to the Bank, the Bank shall advance funds into the checking account designated for the payment of the invoices and mail the checks to the payee(s) in the envelopes presented to the Bank, together with lien waivers and copies of supporting invoices.

Under no circumstances shall the Bank make a disbursement for the payment of an invoice if it in good faith believes that: (i) the work has not been completed; (ii) the work has not been completed in a workmanlike manner; (iii) written approval has not been received from the Project Engineer; or (iv) any lien waiver has been altered or modified or has not been returned to the Bank.

(c) **Default.** Upon default of the Developer on any obligation to the Bank or under the Improvements Agreement, the Bank shall disburse no funds to, or at the direction of, the Developer except to the City under the terms of the Improvements Agreement. The Bank shall immediately notify the City, in writing, of any event of default or event of default as provided for in the Improvements Agreement and/or as provided herein.

(d) **Disbursement to City.** In the event the Improvements are not satisfactorily and timely constructed, or upon any default or event of default, the City Engineer shall notify the Bank to immediately cease disbursement of funds to the Developer and disburse the full amount of the remaining undisbursed funds to the City. Upon such notice, the Bank shall promptly honor the demand of the City Engineer to disburse the Funds to the City or a third party or parties designated in writing by the City. Upon final completion and acceptance of the performance required under the Improvements Agreement, the City shall refund to the Bank any funds disbursed, if any, which are not actually expended to pay all costs, expenses and liabilities, including attorney fees, incurred in completing the Improvements.

3. **DEVELOPER CONSENT:** The Developer, by the signature of ^{Managing} Hans E. Brutsche-Partner (name & title), consents to disbursements and other actions authorized and provided for by the terms of this Agreement and/or the Improvements Agreement.

4. **LIABILITY FOR LOSS:** If the Bank fails to disburse funds in accordance with the procedures set forth, and the City suffers loss or damage, the Bank shall be liable to the City for the City's direct and consequential damages and all fees, costs and expenses, including attorneys fees.

5. **BINDING EFFECT:** This Agreement shall be binding on the heirs, successors, receivers and assigns of all parties and shall terminate when the City has accepted the Improvements and has recorded a release of the Improvements Agreement.


6. **IMMUNITY:** Nothing contained in this Agreement constitutes a waiver of the City's sovereign immunity under applicable state law.

DISBURSEMENT AGREEMENT
(page 3 of 4)


BOOK 2483 PAGE 353

Dated this 24th day of August, 1998

(BANK) Norwest Bank, N.A.

By: 
Title Dan Shannon, President
1048 Paseo De Peralta
Santa Fe, N.M. 87501
Address

(DEVELOPER)


By: 
Title Hans E. Brutsche, Managing Partner
844 Grand Ave.
Grand Junction, Co, 81501
Address

CITY OF GRAND JUNCTION

By: 
Director of Community Development Dept.

Pursuant to the terms of the foregoing Disbursement Agreement (Improvements Guarantee) by and between LAUGHING WATERS, L.L.P. Developer, NORWEST BANK as Bank, and the City of Grand Junction, the following are the individuals authorized to sign written requests for the disbursement of the Funds:

DEVELOPER:

Hans E. Brutsche
Laughing Waters L.L.P. 
(name) (signature)

(name) (signature)


(name) (signature)

DEVELOPER'S GENERAL CONTRACTOR:

(name) (signature)

DEVELOPER'S PROJECT ENGINEER:

James E. Langford
(name)



(signature)

DEVELOPER'S ARCHITECT:

(name) (signature)

CITY ENGINEER:

VERDIE ASHBE
(name)


(signature)

File Name: disbursk
revised: May 12, 1997

RELEASE OF IMPROVEMENTS AGREEMENT & GUARANTEE
City of Grand Junction Community Development Department

This memorandum relates to a certain Improvements Agreement and Guarantee dated before December 1, 2001, and recorded at See Below of the land records of Mesa County, Colorado, by and between Laughing Waters, LLP, (Developer) and the City of Grand Junction (City) pertaining to Independence Ranch Subdivision, Filings 1-5 (Project).

Legal Description: Independence Ranch Subdivision is more particularly depicted and described in the legal descriptions below.

	Community Development Number	Date	Legal Description	Book and Page	Construction/ Disbursement Costs
Filing 1	FFP-1997-062	6/16/97	Beginning at a G.L.O. brass cap for the south corner common to Section 35 and Section 36 of Township 1 North, Range 2 West of the Ute Meridian, whence a G.L.O. brass cap for the south corner common to Section 34 and Section 35 of Township 1 North, Range 2 West of the Ute Meridian bears South 89°06'03" West with all bearings contained herein relative thereto; Thence North 88°51'56" East, a distance of 141.24 feet to a G.L.O. brass cap for a meander corner; Thence North 88°51'30" East along the North line of said Section 15, a distance of 112.89 feet to a #6 rebar set in concrete; Thence South 00°48'05" West, a distance of 424.06 feet to Manhole 2A of the Tiara Rado Interceptor Sewer; Thence South 75°12'30" West, a distance of 107.08 feet to Manhole 3 of the Tiara Rado Interceptor Sewer; Thence South 37°13'37" West, a distance of 9939 feet to Manhole 3A of the Tiara Rado Interceptor sewer; Thence South 09°06'13" East, a distance of 133.27 feet to Manhole 4 of the Tiara Rado Interceptor Sewer; Thence South 33°23'16" East, a distance of 108.97 feet; Thence South 53°21'53" East, a distance of 153.56 feet to a steel post with tag marked PLS 20677; Thence South 11°42'38" West, a distance of 115.45 feet to a steel post with tag marked PLS 20677; Thence South 01°07'28" West, a distance of 85.10 feet to a steel post with tag marked PLS 20677; Thence South 33°29'18" West, a distance of 85.10 feet to a steel post with tag marked PLS 20677; Thence South 89°49'07" West, a distance of 271.63 feet to a #5 rebar set in concrete; Thence South 01°17'57" East, a distance of 292.02 feet to a pin and cap marked PLS 4307; Thence North 88°29'43" West, a distance of 1342.57 feet to a pin and cap marked PLS 4307; Thence North 00°00'00" East, a distance of 376.84 feet to a pin and cap marked PLS 4307; Thence South 89°35'40" West, a distance of 10.79 feet to a pin and cap marked PLS 4307; Thence North 00°51'57" West, a distance of 1083.63 feet to the Ute Meridian Baseline; Thence along said line North 89°06'03" East, a distance of 1314.18 feet to the Point of Beginning. Containing 47.436 Acres, or or less. Also known as Independence Ranch Filing #1 as recorded in Plat Book 15, Page 344.	Book 2339 Pages 800-814	\$207,867.17 \$212,692.46
Filing 2	FPP-1997-157	12/8/97	A replat of Lot 1 Block 4 of Independence Ranch Subdivision Filing #1 SE1/4 NW1/4 Section 15 T11S R101W of the 6th P.M.,	Book 2384 Pages 51-64	\$268,960.51 \$268,960.51

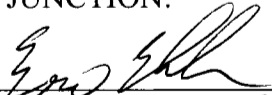


			Mesa County, Colorado. Also known as Independence Ranch Filing #2 as recorded in Plat Book 16, Pages 51 and 52.		
Filing 3	FPP-1998-034	4/23/98	Lot 5 Blk 2 Independence Ranch Subdivision Filing 2, a plat on file with Mesa County Clerk and Recorder in Plat Book 16 at Page 51, bearing Reception No. 1823776. Also known as Independence Ranch Filing #3 as recorded in Plat Book 16. Pages 159 and 160.	Book 2435 Pages 503-516	\$232,983.76 \$232,983.76
Filing 4	FPP-1998-108	9/1/98	Beg S89°32'E 937.5' and North 25' and S89°32'E 402.21' from SW corner NE1/4 NW1/4 Sec 15 T11S, R101W, S89°32'E 10.79' S00°52'20"W 276.84' S87°37'40"E 1342.56' N00°27'W 291.98' S89°21'30"E 270' N32°17'W 102.2' N01°34'E 85' N12°35'E 115.5' N52°05'59"W 153.44' N32°06'16"W 108.88' N08°07'12"W 133.31' N38°34'24"E 99.86' N75°56'31"E 105.51' N02°01'55"E 93.04' N02°01'55"E 329.29' West 114.76' S89°59'46"W 1455.61' South 1084.70' to POB, containing 47.75 acres more or less. Also known as Independence Ranch Filing #4 as recorded in Plat Book 16 Pages 259 through 261.	Book 2483 Pages 341-354	\$268,685.65 \$268,685.65
Filing 5	FPP-1999-054	4/29/99	Beg S89°32'E 937.5' and North 25' and S89°32'E 402.21' from SW corner NE1/4 NW1/4 Sec 15 T11S, R101W, S89°32'E 10.79' S00°52'20"W 276.84' S87°37'40"E 1342.56' N00°27'W 291.98' S89°21'30"E 270' N32°17'W 102.2' N01°34'E 85' N12°35'E 115.5' N52°05'59"W 153.44' N32°06'16"W 108.88' N08°07'12"W 133.31' N38°34'24"E 99.86' N75°56'31"E 105.51' N02°01'55"E 93.04' N02°01'55"E 329.29' West 114.76' S89°59'46"W 1455.61' South 1084.70' to POB, containing 47.75 acres more or less. Also known as Independence Ranch Filing #5 as recorded in Plat Book 17, Pages 100 and 101.	Book 2763 Pages 36-53	\$320,953.35 \$320,953.35

Whereas, Developer has installed and constructed certain public and private improvements at and for the Project, which completion was guaranteed by the execution of an Improvements Agreement and Guarantee, and

Whereas, the City of Grand Junction and all other agencies possessing regulatory authority over the Project and/or the improvements have inspected the improvements and have accepted the same,

NOW THEREFORE, officials of the City of Grand Junction and other officials duly representing their agencies, possessing and representing by their signatures, affixed thereto, that they possess sufficient authority to accept improvements and release the portion of the guarantee pertaining to the improvements under their jurisdiction, do accept, sign and release said improvements and guarantee.

CITY OF GRAND JUNCTION:

By:  2/22/02
 City Engineer Date
 3/12/02
 City Utilities Manager Date
 3/13/02
 Fire Inspector Date

UTE WATER:

By:  Date: 13 Mar 02


In accordance with the above, I hereby certify that the Improvements Agreement & Guarantee and the recording evidencing the agreement and guarantee, of the Mesa County land records, have been completed and accepted and in accordance with the provisions of the Grand Junction Zoning and Development Code are hereby released, subject to the required warranty period.

BN Pat Cecil 3/14/02
 Development Services Supervisor /Date

The foregoing instrument was executed before me this 14th day of MARCH, 2002 by Pat Cecil, Development Services Supervisor for the City of Grand Junction, Colorado.

Witness my hand & official seal.

Rhonda S. Edwards
 Notary Public



My commission expires November 28, 2005