

PHP00SR1

TYPE OF RECORD: PERMANENT

CATEGORY OF RECORD: DEVELOPMENT IMPROVEMENTS AGREEMENT

NAME OF AGENCY OR CONTRACTOR: PARADISE HILLS PARTNERSHIP

STREET ADDRESS/PARCEL NAME/SUBDIVISION/PROJECT: AGREEMENT DATED FEBRUARY
11, 2000, SUMMER HILL SUBDIVISION, FILING 1

CITY DEPARTMENT: COMMUNITY DEVELOPMENT

YEAR: 2000

EXPIRATION DATE: NONE

DESTRUCTION DATE: NONE

DEVELOPMENT IMPROVEMENTS AGREEMENT1939296 02/17/00 1218PM
MONIKA TODD CLK&REC MESA COUNTY CO
REC FEE \$45.0013 PAGE DOCUMENT

1. **Parties:** The parties to this Development Improvements Agreement ("the Agreement" or "Agreement") are Paradise Hills Ranch, LLC ("the Developer") and THE CITY OF GRAND JUNCTION, Colorado ("the City" or "City").

FOR valuable consideration, the receipt and adequacy of which is acknowledged, the Parties agree as follows:

2. **Effective Date:** The Effective Date of the Agreement is { 2/11/00 (mm/dd/yy)}.

RECITALS

The Developer seeks permission to develop property within the City to be known as Summerhill Filing #1, which property is more particularly described on Exhibit A attached and incorporated by this reference ("the Property" or "Property"). The City seeks to protect the health, safety and general welfare of the community by requiring the completion of various improvements in the Property and limiting the harmful effects of substandard developments. The purpose of this Agreement is to protect the City from the cost of completing necessary improvements itself and is not executed for the benefit of materialmen, laborers, or others providing work, services or material to the Developer and/or the Property or for the benefit of the owners, purchasers or users of the Property. The mutual promises, covenants, and obligations contained in this Agreement are authorized by state law, the Colorado Constitution and the City's land development ordinances.

DEVELOPER'S OBLIGATION

3. **Improvements:** The Developer will design, construct and install, at its own expense, those on-site and off-site improvements listed on Exhibit B attached and incorporated by this reference ("the Improvements" or "Improvements"). The Developer agrees to pay the City for inspection services performed by the City, in addition to amounts shown on Exhibit B. The hourly rate of "in-house" inspection services is \$45.00 per hour. The scope of this project is such that the City may have to engage independent consultant(s) to adequately provide inspection services; Developer agrees to pay such costs, in addition to all others. The Developer's obligation to complete the improvements is and will be independent of any obligations of the City contained herein.

4. **Security:** To secure the performance of its obligations under this Agreement (except its obligations for warranty under paragraph 6), the Developer shall supply a financial guarantee, in a form and with terms acceptable to the City as indicated below:



(I) disbursement agreement between a bank doing business in Mesa County and the City,
or

(II) a good and sufficient letter of credit acceptable to the City, or

(III) depositing with the City cash equivalent to the estimated cost of construction of the improvements, or

(IV) other: _____

5. **Standards:** The Developer shall construct the Improvements according to the standards and specifications required by the City Engineer or as adopted by the City.

6. **Warranty:** The Developer warrants that the Improvements, each and every one of them, will be free from defects for a period of twelve (12) months from the date that the City Engineer accepts or approves the last improvement completed by the Developer.

7. **Commencement, Completion and Abandonment Periods:** The Developer will commence work on the Improvements within 10 days from the Effective Date of this Agreement ("the Commencement Period") and the Improvements, each and every one of them, shall be completed by the end of the 12~~th~~ month from the Effective Date of this Agreement { / / (mm/dd/yy)} (the "Completion Period"). The Developer shall not cease construction activities for any period of more than 60 consecutive days ("the Abandonment Period").

8. **Compliance with Law:** The Developer shall comply with all applicable federal, state and local laws, ordinances and regulations in effect at the time of final approval when fulfilling its obligations under this Agreement. When necessary to protect the public health, safety or welfare, the Developer shall be subject to laws, ordinances and regulations that become effective after final development approval.

9. **Notice of Defect:** The Developer's Engineer shall provide timely notice to the Developer, contractor, issuer of security and the City Engineer whenever inspection reveals, or the Developer's Engineer otherwise has knowledge, that an improvement does not conform to City standards and any specifications approved in the development application or is otherwise defective. The Developer will have thirty (30) days from the issuance of such notice to correct the defect. The City may grant reasonable extensions.

10. **Acceptance of Improvements:** The City's final acceptance and/or approval of Improvements will not be given or obtained until the Developer presents a document or documents, for the benefit of the City, showing that the Developer owns the Improvements in fee simple and that there are no liens, encumbrances or other restrictions on the Improvements. Approval and/or acceptance of any Improvements does not constitute a waiver by the City of any rights it may have

on account of any defect in or failure of the Improvement that is detected or which occurs after approval and/or acceptance.

11. **Reduction of Security:** After the acceptance of any Improvement, the amount which the City is entitled to draw on the guarantee will be reduced by an amount equal to 90 percent of the estimated cost of the Improvement as shown in Exhibit B. At the written request of the Developer, the City will execute a certificate verifying the acceptance of the Improvement and waiving its right to draw on the guarantee to the extent of such amount. A Developer in default under this Agreement will have no right to such certification. Upon the acceptance of all of the Improvements the remaining balance that may be drawn under the guarantee shall be available to the City for 90 days after the expiration of the warranty period.

12. **Use of Proceeds:** The City will use funds deposited with it, drawn or guaranteed pursuant to any written agreement entered into between the parties only for the purpose of completing the Improvements or correcting defects in or failure of the Improvements.

13. **Events of Default:** The following conditions, occurrences or actions will constitute a default by the Developer during the Completion Period:

- a. Developer's failure to complete each portion of the Improvements in conformance with the time schedule provided in paragraph number seven (7.), above;
- b. Developer's failure to demonstrate reasonable intent to correct defective construction of any Improvement within the applicable correction period;
- c. Developer's insolvency, the appointment of a receiver for the Developer or the filing of a voluntary or involuntary petition in bankruptcy respecting the Developer; in such event the City may immediately declare a default without prior notification to the Developer;
- d. Notification to the City, by any lender with a lien on the property, of a default on an obligation; the City may immediately declare a default without prior notification to the Developer;
- e. Initiation of any foreclosure action of any lien or initiation of mechanics lien(s) procedure(s) against the Property or a portion of the Property or assignment or conveyance of the Property in lieu of foreclosure; the City may immediately declare a default without prior notification to the Developer.

Unless specifically provided herein the City may not declare a default until written notice has been sent to the Developer at the address on file with the development application. Notice is and shall be deemed effective two calendar days after mailing thereof by first class United States mail, postage prepaid.

14. **Measure of Damages:** The measure of damages for breach of this Agreement by the Developer will be the reasonable cost of satisfactorily completing the Improvements plus reasonable City administrative expenses. Administrative expenses may include but are not limited to contracting costs, collection costs and the value of planning, engineering, legal and administrative staff time devoted to the collection/completion of the Improvements. For improvements upon which construction has not begun, the estimated costs of the Improvements as shown on Exhibit B will be prima facie evidence of the minimum cost of completion, however, neither that amount or the amount of a letter of credit, the subdivision improvements disbursement agreement or cash escrow establish the maximum amount of the Developer's liability.

15. **City's Rights Upon Default:** When any event of default occurs, the City may draw on the letter of credit, escrowed collateral, or collect any other security to the extent of the face amount of the credit or full amount of escrowed collateral, cash, or security less ninety percent (90%) of the estimated cost (as shown on Exhibit B) of all improvements previously accepted by the City or may exercise its rights to disbursement of loan proceeds or other funds under the improvements disbursement agreement. The City will have the right to complete improvements itself or it may contract with a third party for completion, and the Developer grants to the City, its successors, assigns, agents, contractors, and employees, a nonexclusive right and easement to enter the Property for the purposes of constructing, reconstructing, maintaining and repairing such Improvements. Alternatively, the City may assign the proceeds of the letter of credit, the improvements disbursement agreement, the escrowed collateral, cash, or other funds or assets to a subsequent developer (or lender) who has acquired the Property by purchase, foreclosure or otherwise who will then have the same rights of completion as the City if and only if the subsequent developer (or lender) agrees in writing to complete the unfinished improvements and provides to the City reasonable security for the obligation. In addition, the City may also enjoin the sale, transfer, or conveyance of lots within the development, until the improvements are completed or accepted. These remedies are cumulative in nature and are in addition to any other remedies the City has at law or in equity.

16. **Indemnification:** The Developer expressly agrees to indemnify and hold the City, its officers, employees, agents and assigns harmless from and against all claims, costs and liabilities of every kind and nature, for injury or damage received or sustained by any person or entity in connection with, or on account of the performance or non-performance of work at the Property or the Property being developed pursuant to this Agreement. The Developer further agrees to aid and defend the City in the event that the City is named as a defendant in an action concerning the performance or non-performance of work pursuant to this Agreement. The Developer further agrees to aid and defend the City in the event that the City is named as a defendant in an action concerning the performance of work pursuant to this Agreement except where such suit is brought by the Developer against the City. The Developer is not an agent or employee of the City.

17. **No Waiver:** No waiver of any provision of this Agreement by the City will be deemed or constitute a waiver of any other provision, nor will it be deemed or constitute a continuing

waiver unless expressly provided for by a written amendment to this Agreement signed by both the City and the Developer; nor will the waiver of any default under this Agreement be deemed a waiver of any subsequent default or defaults of the same type. The City's failure to exercise any right under this Agreement will not constitute the approval of any wrongful act by the Developer or the acceptance of any Improvement.

BOOK 2680 PAGE 312

18. **Amendment or Modification:** The parties to this Agreement may amend or modify the Agreement only by written instrument executed on behalf of the City by the City Manager or his designee and by the Developer or his authorized officer. Such amendment or modification shall be properly notarized before it may be deemed effective.

19. **Attorney's Fees:** Should either party be required to resort to litigation to enforce the terms of this Agreement, the prevailing party, plaintiff or defendant, will be entitled to costs, including reasonable attorney's fees and expert witness fees, from the opposing party. If relief is awarded to both parties, the attorney's fees may be equitably divided between the parties by the decision maker.

20. **Vested Rights:** The City does not warrant by this Agreement that the Developer is entitled to any other approval(s) required by the City, if any, before the Developer is entitled to commence development or to transfer ownership of the Property being developed.

21. **Integration:** This Agreement, together with the exhibits and attachments thereto constitutes the entire agreement between the parties and no statement(s), promise(s) or inducement(s) that is/are not contained in this Agreement will be binding on the parties.

22. **Third Party Rights:** No person or entity who or which is not a party to this Agreement will have any right of action under this Agreement.

23. **Time:** For the purpose of computing the Abandonment and Completion Periods, and time periods for City action, such times in which war, civil disasters, or acts of God occur or exist will not be included if such times prevent the Developer or City from performing its obligations under the Agreement.

24. **Severability:** If any part, term, or provision of this Agreement is held by a court or courts of competent jurisdiction to be illegal or otherwise unenforceable, such illegality or unenforceability will not affect the validity of any other part, term, or provision and the rights of the parties will be construed as if the part, term, or provision was never part of the Agreement.

25. **Benefits:** The benefits of this Agreement to the Developer are personal and may not be assigned without the express written approval of the City. Such approval may not be unreasonably withheld, but any unapproved assignment is void. Notwithstanding the foregoing, the burdens of this Agreement are personal obligations of the Developer and also will be binding on the heirs, successors and assigns of the Developer and shall be a covenant(s) running with the Property.

There is no prohibition on the right of the City to assign its rights under this Agreement. The City will expressly release the original Developer's guarantee or obligations if it accepts new security from any developer or lender who obtains the Property, however, no other act of the City will constitute a release of the original Developer from his liability under this Agreement. When the Improvements are completed and approved by the City, the City agrees to state same in writing, with appropriate acknowledgments. The City will sign a release only after all warranty periods, as extended by litigation, repair or alteration work, have expired.

26. **Notice:** Any notice required or permitted by this Agreement will be deemed effective two calendar days after deposit with the United States Postal Service, first class, postage prepaid and addressed as follows:

If to Developer:

Robert Bray
No Paradise Hills Partnership
1015 N. 7th Street
Grand Junction Colo 81501

If to City:

City of Grand Junction
Community Development Director
250 N. 5th Street
Grand Junction, Colorado 81501

27. **Recordation:** Developer will pay for all costs to record this Agreement or a Memorandum thereof in the Clerk and Recorder's Office of Mesa County, Colorado.

28. **Immunity:** Nothing contained in this Agreement constitutes a waiver of the City's sovereign or other immunity under any applicable law.

29. **Personal Jurisdiction and Venue:** Personal jurisdiction and venue for any action commenced by either party to this Agreement whether arising out of or relating to the Agreement, letter of credit, improvements disbursements agreement, or cash escrow agreement or any action to collect security will be deemed to be proper only if such action is commenced in Mesa County, Colorado. The Developer expressly waives his right to bring such action in or to remove such action to any other court whether state or federal.


- 30. a. **Conditions of Acceptance:** The City shall have no responsibility or liability with respect to any street, or other improvement(s), notwithstanding the use of the same by the public, unless the street or other improvements shall have been finally accepted by the City.
- b. **Phased Development:** If the City allows a street to be constructed in stages, the Developer of the first one-half street opened for traffic shall construct the adjacent

curb, gutter and sidewalk in the standard location and shall construct the required width of pavement from the edge of gutter on his side of the street to enable an initial two-way traffic operation without on-street parking. That Developer is also responsible for end-transitions, intersection paving, drainage facilities, and adjustments to existing utilities necessary to open the street to traffic.

- c. Prior to requesting final acceptance of any street, storm drainage facility, or other required improvement(s), the Developer shall: (i) furnish to the City engineer as-built drawings in reproducible form, blueline stamped and sealed by a professional engineer and in computer disk form and copies of results of all construction control tests required by City specification; (ii) provide written evidence to the City Engineer under signature of a qualified expert that the earth, soils, lands and surfaces upon, in and under which the improvements have been constructed, or which are necessary for the improvements, are free from toxic, hazardous or other regulated substances or materials; (iii) provide written evidence to the City Attorney that the title to lands underlying the improvements are free and clear from all liens and encumbrances, except those items and encumbrances which may be approved in writing by the City Attorney.

City of Grand Junction
250 North Fifth Street
Grand Junction CO 81501

David Verley 1/11/00
Community Development date



J. Martinez 1-11-00
City Clerk, Deputy date

Developer:

By: Robert L. Bray 1/11/00
date

Print name: Robert L. Bray

Attest: [Signature] 1/11/00
Secretary date

Exhibit A

Book 2580 Page 315

Order File Number: 00-01-018K-

4. The land referred to in this Commitment is described as follows:

A tract of land situated in a portion of the E 1/2 of Section 26 and the W 1/2 NW 1/4 of Section 25, Township 1 North, Range 1 West of the Ute Meridian and being more particularly described as follows:

Beginning at a point on the East-West centerline of said Section 26 whence the center 1/4 corner bears South 89°51'09" East a distance of 558.00 feet; thence North 41°29'06" East a distance of 111.67 feet, thence North 52°24'24" East a distance of 153.69 feet, thence North 58°40'32" East a distance of 276.77 feet, thence North 31°04'05" East a distance of 642.34 feet to a point on the West line of the SE 1/4 NE 1/4 of said Section 26; thence along said line North 00°06'39" East a distance of 449.69 feet to the Northeast Sixteenth Corner of said Section 26; thence North 00°10'33" West along the West line of the NW 1/4 NE 1/4 of said Section 26 a distance of 1274.96 feet; thence 19.61 feet along the arc of a 122.00 foot radius non-tangent curve to the right, through a central angle of 9°12'27", with a chord bearing South 61°08'41" East a distance of 19.58 feet; thence South 56°32'28" East a distance of 22.14 feet; thence 89.52 feet along the arc of a 478.00 feet radius curve to the left through a central angle of 10°43'49", with a chord bearing South 61°54'22" East a distance of 89.39 feet; thence South 67°16'16" East tangent to said curve a distance of 342.92 feet; thence 78.47 feet along the arc of a 1172.00 foot radius tangent curve to the right, through a central angle of 3°50'10", with a chord bearing South 65°21'11" East a distance of 78.46 feet; thence South 63°26'06" East tangent to said curve a distance of 247.95 feet; thence 287.35 feet along the arc of a 1172.00 foot radius tangent curve to the right, through a central angle of 14°02'51", with a chord bearing South 56°24'40" East a distance of 286.63 feet; thence South 49°23'15" East tangent to said curve a distance of 209.56 feet; thence 97.41 feet along the arc of a 422.00 foot radius tangent curve to the right, through a central angle of 13°13'30", with a chord bearing South 42°46'30" East a distance of 97.19 feet; thence South 36°09'45" East tangent to said curve a distance of 47.98 feet; thence 66.13 feet along the arc of a 333.45 foot radius tangent curve to the left, through a central angle of 11°21'45", with a chord bearing South 41°50'37" East a distance of 66.02 feet; thence 121.58 feet along the arc of a curve to right, having a radius of 147.00 feet and a central angle of 47°23'23", and a chord bearing South 23°47'04" East a distance of 118.15 feet; thence South 00°05'23" East a distance of 101.21 feet; thence 25.23 feet along the arc of a 72.00 foot radius tangent curve to the right, through a central angle of 20°04'51", with a chord bearing South 09°57'03" West a distance of 25.11 feet; thence South 19°59'28" West a distance of 101.77 feet; thence 96.65 feet along the arc of a 722.00 foot

radius tangent curve to the right, through a central angle of 7°40'11", with a chord bearing South 23°49'33" West a distance of 96.58 feet; thence South 27°39'39" West tangent to said curve a distance of 91.70 feet; thence 646.10 feet along the arc of a 453.00 foot radius tangent curve to the left, through a central angle of 81°43'08", with a chord bearing South 13°11'55 East a distance of 592.71 feet; thence South 54°03'29" East a distance of 130.32 feet; thence 177.23 feet along the arc of a 422.00 foot radius tangent curve to the right, through a central angle of 24°03'45", with a chord bearing South 42°01'36" East a distance of 175.93 feet; thence South 29°59'44" East tangent to said curve a distance of 173.71 feet; thence 49.57 feet along the arc of a 1078.00 foot radius tangent curve to the left, through a central angle of 2°38'04", with a chord bearing South 31°18'46" East a distance of 49.56 feet; thence South 32°37'48" East a distance of 32.67 feet to the North line of Paradise Hills Filing No. 7; thence along the Northerly and Westerly boundary of said Paradise Hills Filing No. 7, as recorded in Plat Book 14 Pages 141 and 142, the following nine (9) courses:

1. South 59°06'05" West a distance of 117.79 feet;
2. South 83°30'20" West a distance of 126.94 feet;
3. North 89°24'04" West a distance of 114.61 feet;
4. North 74°08'46" West a distance of 114.02 feet;
5. North 89°24'04" West a distance of 344.00 feet;
6. North 00°35'56" East a distance of 45.00 feet;
7. North 89°24'04" West a distance of 106.90 feet;
8. South 59°51'55" West a distance of 97.84 feet;
9. South 00°35'56" West a distance of 300.14 feet;

Thence along the Northerly boundary of Paradise Hills Filing No. 5, as recorded in Plat Book 11, Page 330, the following four (4) courses:

1. North 89°25'36" West a distance of 4.35 feet;
2. South 89°10'01" West a distance of 201.14 feet;
3. South 88°40'26" West a distance of 166.04 feet;
4. South 31°50'05" West a distance of 43.52 feet;

Thence South 72°21'38" West a distance of 42.39 feet; thence South 35°42'40" West a distance of 64.80 feet; thence South 63°36'43" West a distance of 134.81 feet; thence South 51°24'10" West a distance of 104.60 feet; thence South 75°01'47" West a distance of 120.47 feet; thence South 52°39'33" West a distance of 111.19 feet; thence South 61°13'39" West a distance of 121.22 feet; thence along the boundary of a parcel of land described as Parcel 2 in Book 2391 at Pages 842 and 843 North 87°35'19" West a distance of 101.78 feet; thence North 07°39'05" West a distance of 5.21 feet; thence South 72°04'50" West a distance of 47.73 feet; thence South 53°49'17" West a distance of 23.95 feet; thence South 75°07'22" West a distance of 40.32 feet; thence North 63°06'17" West a distance of 106.21 feet; thence South 04°42'25" East a distance of 27.04 feet to the Northerly line of Paradise Hills Filing No. 5; thence along said Northerly line the following three (3) courses:

1. North $64^{\circ}35'27''$ West a distance of 7.29 feet;
2. North $80^{\circ}52'25''$ West a distance of 51.58 feet;
3. South $73^{\circ}01'21''$ West a distance of 15.81 feet;

Thence North $14^{\circ}17'48''$ West a distance of 18.19 feet; thence South $72^{\circ}32'11''$ West a distance of 20.44 feet; thence South $65^{\circ}15'27''$ West a distance of 36.70 feet; thence South $63^{\circ}26'55''$ West a distance of 36.22 feet; thence North $00^{\circ}01'18''$ East, a distance of 379.84 feet to the Southerly right-of-way of Paradise Hills Boulevard at a point of cusp on a 323.25 foot radius curve concave to the Southwest; thence along said right-of-way 43.29 feet Southeasterly along the arc of said curve, through a central angle of $7^{\circ}40'22''$, with a chord bearing South $52^{\circ}58'54''$ East, a distance of 43.26 feet; thence North $42^{\circ}37'40''$ East, a distance of 48.02 feet to the Northerly right-of-way line of Paradise Hills Boulevard at a point of cusp on a 371.25 foot radius curve concave to the Southwest; thence along said right-of-way line 81.78 feet Northwesterly along the arc of said curve, through a central angle of $12^{\circ}37'15''$ with a chord bearing North $55^{\circ}13'35''$ West, a distance of 81.61 feet; thence North $00^{\circ}01'18''$ East, a distance of 21.33 feet to the Point of Beginning,

ALL IN MESA COUNTY, COLORADO.

Summer Hill Subdivision		Development Cost Estimate			
Filing 1					
12/29/1999					
General:		Units	Unit Price	Total	
				Quantity	Total Price
1	Mobilization	LS	6000.00	1	6,000
2	Dust Abatement	LS	2000.00	1	2,000
3	Stormwater Management	LS	2000.00	1	2,000
Sub-total General Items:					10,000
Water system:		Units	Unit Price		
1	Connect Water	EA	200.00	2	400
2	8" Waterline	LF	12.00	849	10,188
3	8" Fittings w/Thrust Blocks	EA	200.00	5	1,000
4	8" Plug w/Thrust Blocks	EA	200.00	1	200
5	8" Gate Valves & Boxes	EA	550.00	5	2,750
6	6" Gate Valves & Boxes	EA	450.00	2	900
7	4" Waterline	LF	8.00	751	6,008
8	4" Fittings w/Thrust Blocks	EA	125.00	9	1,125
9	4" Plug w/Thrust Blocks	EA	125.00	1	125
10	Water Service	EA	100.00	25	2,500
11	3/4" Type K Service Line	LF	10.00	898	8,980
12	Fire Hydrant Assemblies	EA	1200.00	2	2,400
Sub-total General Items:					36,576
Sanitary Sewer system:		Units	Unit Price		
1	Connect Sewer	EA	1000.00	2	2,000
2	8" PVC Sewer	LF	15.00	1,828	27,420
3	San. Sew. Manholes	EA	1500.00	15	22,500
4	Concrete Sewer Encasement	LF	20.00	82	1,640
5	4" Service Tap	EA	100.00	25	2,500
6	4" Service Line	LF	10.50	1,106	11,613
Sub-total Sewer Items:				3,058	67,673
Storm Sewer system:		Units	Unit Price		
1	18" Storm Sewer (RCP)	LF	30.00	128	3,840
2	18" Storm Sewer (HDPE) w/fittings/	LF	28.00	70	1,960
3	24" Storm Sewer (HDPE)	LF	35.00	412	14,420
4	30" Storm Sewer(HDPE) (Includes FE	LF	40.00	56	2,240
5	Storm Sewer Manholes	EA	1500.00	3	4,500
6	Combination Inlet w/Curb Opening	EA	1200.00	6	7,200

Exhibit B

	7 Rip-Rap	CY	100.00	12	1,200
	8 Detention Pond (approx. 5300 cy)	LS	7155.00	1	7,155
	9 Detention Structure	LS	2000.00	1	2,000
	Sub-total Storm Sewer Items:				44,515
	Roadway Improvements		Units	Unit Price	
	1 Clearing and Subgrade Prep	LS	7100.00	1	7,100
	2 Unclassified Excavation	CY	2.00	32,479	64,958
	3 Unclassified Embankment	CY	2.00	31,476	62,952
	4 7'-0" Vertical C,G&SW	LF	15.25	1,216	18,544
	5 6'-6" Driveover C,G&SW	LF	16.35	1,163	19,015
	6 2'-6" Mountable Curb/Gutter	LF	11.45	143	1,637
	7 2'-0" Vertical (Spill) Curb/Gutter	LF	11.20	227	2,542
	8 6" Vertical Curb	LF	11.95	171	2,043
	9 Radii, Aprons, Pan and Handicap Ra	SY	36.25	417	15,116
	10 3" Asphalt Pavement	SY	4.55	2,907	13,227
	11 4" Asphalt Pavement	SY	6.25	2,310	14,438
	12 11" Aggregate Base Course (CL.6)	SY	6.00	3,018	18,108
	13 12" Aggregate Base Course (CL.6)	SY	6.55	2,391	15,661
	14 Street/Stop Signs	EA	300.00	3	900
	15 Postal Box Pads w/anchor bolts	EA	40.00	2	80
	16 Street Lights	EA	1100.00	3	3,300
	Sub-total Roadway Items:				259,622
	Miscellaneous/Irrigation				
	1 Irrigation (4")-Class 160	LF	4.75	1768	8,398
	2 Irrigation Risers	EA	5.00	372	1,860
	5 Restoration of Disturbed Areas	LS	3000.00	1	3,000
					13,258
	Sub-total Construction Costs:				431,644
	Construction				
	1 Construction Phase Engineering			2.00%	\$8,632.88
	2 Construction Phase Surveying			2.00%	\$8,632.88
	3 Development Inspection Costs			2.00%	\$8,632.88
	4 Quality Control			1.00%	\$4,316.44
	5 City Inspection			0.50%	\$2,158.22
	6 As-built survey and drawing revision			LS	\$2,000.00
	Sub-total Construction Items:				\$34,373.29
	Total Project Estimate:				\$466,017.19

<i>Phil D. J.</i>	<i>1/11/00</i>
SIGNATURE OF DEVELOPER	DATE
I HAVE REVIEWED THE ESTIMATED COSTS AND TIME SCHEDULE SHOWN ABOVE AND, BASED ON THE PLAN LAYOUTS SUBMITTED TO DATE AND THE CURRENT COSTS OF CONSTRUCTION TAKE NO EXCEPTION TO THE ABOVE.	
<i>Phil Davis</i>	<i>1-11-2000</i>
CITY ENGINEER	DATE
<i>Katherine M. Perkins</i>	<i>1-11-00</i>
COMMUNITY DEVELOPMENT	DATE

DISBURSEMENT AGREEMENT
(Improvements Guarantee)

DEVELOPER:

BOOK 2680 PAGE 332

BANK:

1939298 02/17/00 1218PM
MONIKA TOOD CLK&REC MESA COUNTY CO
REC FEE \$20.00

PROPERTY: *Sumner Hill Filing # 1*

DISBURSEMENT AMOUNT: For the construction of improvements to the Property in an amount not to exceed \$ 406,017.19.

This Agreement is entered into by and between *Paradise Holdings, LLC* ("Developer"), *Grand Valley Nat.* ("Bank") and the City of Grand Junction, Colorado ("City").

RECITALS

Developer has been required by the City to construct certain improvements to *Sumner Hill Filing # 1* ("Improvements") in accordance with the Zoning and Development Code, Improvements Agreement and subdivision approval.

The Bank has agreed to loan funds to the Developer for construction of the Improvements.

The City Engineer has approved an estimate of the costs of the Improvements and that amount or an amount not to exceed \$ 406,017.19, whichever is greater, shall be referred to as the "Funds."

The parties desire to secure the full and complete performance of the Developer's obligations and to secure that the Funds are disbursed only to pay for the Improvements.

NOW, THEREFORE, THE PARTIES AGREE:

1. **BANK PROMISES.** Bank shall dedicate or set aside the Funds on behalf of Developer and for the City's benefit within twenty-four hours of execution of this Disbursement Agreement.

Bank warrants: that the Funds are to be held in trust solely to secure Developer's obligations under the Improvements Agreement; that the Bank shall act as agent of the City in holding the Funds; that the Funds will not be paid out or disbursed to, or on behalf of, the Developer except as set forth in this document and/or as set forth in the Improvements Agreement; and that the Bank may not modify or revoke its obligation to disburse funds to or on behalf of the Developer or the City. The Bank warrants that the Funds are and will be available exclusively for payment of the costs of satisfactory completion of the Improvements.

2. **DISBURSEMENT PROCEDURES.** The Funds shall be advanced for payment of costs incurred for the construction of Improvements on the Property in accordance with the Improvements List/Detail attached to the Improvements Agreement, the terms of which are incorporated by this reference. All disbursements must comply with the following procedures:

(a) **Request for Advance.** Developer shall deliver to the Bank a written request for the disbursement of funds on forms acceptable to the Bank. Such requests shall be signed by Developer, Developer's General Contractor, Project Engineer and Architect, if applicable, and the City Engineer. By signing the request for disbursement the Developer is certifying: that all costs for which the advance is being requested have been incurred in connection with the construction of the Improvements on the Property; that all work performed and materials supplied are in accordance with the plans and specifications submitted to and approved by the City; that the work has been performed in a workmanlike manner; that no funds are being requested for work not completed, nor for material not installed; the Project Engineer has inspected the Improvements for which payment is requested; and that such improvements have been completed in accordance with all terms, specifications and conditions of the approved plans. Attached hereto is the list of those individuals, and their respective signatures, required to sign the above described request(s) for disbursement of funds.

(b) **Documentation, Waivers and Checks.** Each request for disbursement of funds shall be accompanied by:
(i) one original and one copy of each invoice to be paid; (ii) checks drawn on Developer's construction loan account with the Bank, made payable to the payee(s) and for the amount of each invoice presented for payment; (iii) lien waivers in a form approved by the Bank prepared for signature by each payee; and (iv) postage paid envelopes addressed to each payee for the mailing of checks presented to the Bank.

The Bank shall verify its receipt of all lien waivers relating to any prior disbursements, which lien waivers shall be properly executed and contain no alterations or modifications from those lien waivers that have been previously presented to the Bank.

Upon approval by Developer, the Project Engineer and the Bank of the invoices being presented to the Bank, the Bank shall advance funds into the checking account designated for the payment of the invoices and mail the checks to the payee(s) in the envelopes presented to the Bank, together with lien waivers and copies of supporting invoices.

Under no circumstances shall the Bank make a disbursement for the payment of an invoice if it in good faith believes that: (i) the work has not been completed; (ii) the work has not been completed in a workmanlike manner; (iii) written approval has not been received from the Project Engineer; or (iv) any lien waiver has been altered or modified or has not been returned to the Bank.

(c) **Default.** Upon default of the Developer on any obligation to the Bank or under the Improvements Agreement, the Bank shall disburse no funds to, or at the direction of, the Developer except to the City under the terms of the Improvements Agreement. The Bank shall immediately notify the City, in writing, of any event of default or event of default as provided for in the Improvements Agreement and/or as provided herein.

(d) **Disbursement to City.** In the event the Improvements are not satisfactorily and timely constructed, or upon any default or event of default, the City Engineer shall notify the Bank to immediately cease disbursement of funds to the Developer and disburse the full amount of the remaining undisbursed funds to the City. Upon such notice, the Bank shall promptly honor the demand of the City Engineer to disburse the Funds to the City or a third party or parties designated in writing by the City. Upon final completion and acceptance of the performance required under the Improvements Agreement, the City shall refund to the Bank any funds disbursed, if any, which are not actually expended to pay all costs, expenses and liabilities, including attorney fees, incurred in completing the Improvements.

3. **DEVELOPER CONSENT:** The Developer, by the signature of *Richard B. Bay - Manager* (name & title), consents to disbursements and other actions authorized and provided for by the terms of this Agreement and/or the Improvements Agreement.

4. **LIABILITY FOR LOSS:** If the Bank fails to disburse funds in accordance with the procedures set forth, and the City suffers loss or damage, the Bank shall be liable to the City for the City's direct and consequential damages and all fees, costs and expenses, including attorneys fees.

5. **BINDING EFFECT:** This Agreement shall be binding on the heirs, successors, receivers and assigns of all parties and shall terminate when the City has accepted the Improvements and has recorded a release of the Improvements Agreement.

6. **IMMUNITY:** Nothing contained in this Agreement constitutes a waiver of the City's sovereign immunity under applicable state law.

Dated this 11TH day of February, 1992000

(BANK) Grand Valley National Bank

By: [Signature]
Title

925 North 7th Street, Grand Junction, CO 81501
Address

(DEVELOPER)

By: [Signature] - Mgr. Paradise Hills Partnership
Title

1015 North 7th Street
Address
Grand Junction, Colo 81501

CITY OF GRAND JUNCTION

By: [Signature]
Director of Community Development

Pursuant to the terms of the foregoing Disbursement Agreement (Improvements Guarantee) by and between Paradise Hills Partnership Developer, Grand Valley Nat. Bank as Bank, and the City of Grand Junction, the following are the individuals authorized to sign written requests for the disbursement of the Funds:

DEVELOPER:

Robert L. Bray [Signature]
(name) (signature)

W.R. Bray [Signature]
(name) (signature)

Charles J. Moore [Signature]
(name) (signature)

RELEASE OF IMPROVEMENTS AGREEMENT & GUARANTEE
Grand Junction Community Development Department
FILE # FPP-1999-184

This memorandum relates to a certain recorded Improvements Agreement and Guarantee dated FEBRUARY 17, 2000 and recorded at Book 2680, Pages 308-320 & 332-335 of the land records of Mesa County, Colorado, by and between PARADISE HILLS PARTNERSHIP (DEVELOPER) and the City of Grand Junction (City) pertaining to SUMMERHILL FILING #1 (Project).

Legal Description: SEE EXHIBIT A

Whereas, Developer has installed and constructed certain public and private improvements at and for the Project, which completion was guaranteed by the execution of an Improvements Agreement and Guarantee, and

Whereas, the City of Grand Junction and all other agencies possessing regulatory authority over the Project and/or the improvements have inspected the improvements and have accepted the same,

NOW THEREFORE, officials of the City of Grand Junction and other officials duly representing their agencies, possessing and representing by their signatures, affixed thereto, that they possess sufficient authority to accept improvements and release the portion of the guarantee pertaining to the improvements under their jurisdiction, do accept, sign and release said improvements agreement and guarantee.

CITY OF GRAND JUNCTION:

By: City Engineer Richard A. Doring Date 6-20-01
City Utilities Manager [Signature] Date 6/21/01
Fire Marshall Norman Noble Date 6/21/01

UTE WATER:

By: [Signature] Date 28 Jun 01

GRAND JUNCTION DRAINAGE:

By: NA Date _____

OTHER:

By: _____ Date _____

In accordance with the above signatures, I hereby certify that the Improvements Agreement & Guarantee and the recording evidencing the agreement and guarantee, at Book 2680, Pages 308-320 & 332-335 of the Mesa County land records, have been completed and accepted and in accordance with the provisions of the Grand Junction Zoning and Development Code are hereby released, subject to the required warranty period.

Director of Community Development Katherine M. Portner Date 7-2-01

The foregoing instrument was executed before me this 2nd day of July, 2001 by Katherine M. Portner, Director of Community Development for the City of Grand Junction, Colorado.

Witness my hand & official seal.

Notary Public Rhonda S. Edwards

My commission expires September 20, 2001




Exhibit A

BOOK 2878 PAGE 315

A tract of land situated in a portion of the E 1/2 of Section 26 and the W 1/2 NW 1/4 of Section 25, Township 1 North, Range 1 West of the Ute Meridian and being more particularly described as follows:

Beginning at a point on the East-West centerline of said Section 26 whence the center 1/4 corner bears South 89°51'09" East a distance of 558.00 feet; thence North 41°29'06" East a distance of 111.67 feet, thence North 52°24'24" East a distance of 153.69 feet, thence North 58°40'32" East a distance of 276.77 feet, thence North 31°04'05" East a distance of 642.34 feet to a point on the West line of the SE 1/4 NE 1/4 of said Section 26; thence along said line North 00°06'39" East a distance of 449.69 feet to the Northeast Sixteenth Corner of said Section 26; thence North 00°10'33" West along the West line of the NW 1/4 NE 1/4 of said Section 26 a distance of 1274.96 feet; thence 19.61 feet along the arc of a 122.00 foot radius non-tangent curve to the right, through a central angle of 9°12'27", with a chord bearing South 61°08'41" East a distance of 19.58 feet; thence South 56°32'28" East a distance of 22.14 feet; thence 89.52 feet along the arc of a 478.00 feet radius curve to the left through a central angle of 10°43'49", with a chord bearing South 61°54'22" East a distance of 89.39 feet; thence South 67°16'16" East tangent to said curve a distance of 342.92 feet; thence 78.47 feet along the arc of a 1172.00 foot radius tangent curve to the right, through a central angle of 3°50'10", with a chord bearing South 65°21'11" East a distance of 78.46 feet; thence South 63°26'06" East tangent to said curve a distance of 247.95 feet; thence 287.35 feet along the arc of a 1172.00 foot radius tangent curve to the right, through a central angle of 14°02'51", with a chord bearing South 56°24'40" East a distance of 286.63 feet; thence South 49°23'15" East tangent to said curve a distance of 209.56 feet; thence 97.41 feet along the arc of a 422.00 foot radius tangent curve to the right, through a central angle of 13°13'30", with a chord bearing South 42°46'30" East a distance of 97.19 feet; thence South 36°09'45" East tangent to said curve a distance of 47.98 feet; thence 66.13 feet along the arc of a 333.45 foot radius tangent curve to the left, through a central angle of 11°21'45", with a chord bearing South 41°50'37" East a distance of 66.02 feet; thence 121.58 feet along the arc of a curve to right, having a radius of 147.00 feet and a central angle of 47°23'23", and a chord bearing South 23°47'04" East a distance of 118.15 feet; thence South 00°05'23" East a distance of 101.21 feet; thence 25.23 feet along the arc of a 72.00 foot radius tangent curve to the right, through a central angle of 20°04'51", with a chord bearing South 09°57'03" West a distance of 25.11 feet; thence South 19°59'28" West a distance of 101.77 feet; thence 96.65 feet along the arc of a 722.00 foot

radius tangent curve to the right, through a central angle of 7°40'11", with a chord bearing South 23°49'33" West a distance of 96.58 feet; thence South 27°39'39" West tangent to said curve a distance of 91.70 feet; thence 646.10 feet along the arc of a 453.00 foot radius tangent curve to the left, through a central angle of 81°43'08", with a chord bearing South 13°11'55" East a distance of 592.71 feet;

thence South 54°03'29" East a distance of 130.32 feet; thence 177.23 feet along the arc of a 422.00 foot radius tangent curve to the right, through a central angle of 24°03'45", with a chord bearing South 42°01'36" East a distance of 175.93 feet; thence South 29°59'44" East tangent to said curve a distance of 173.71 feet; thence 49.57 feet along the arc of a 1078.00 foot radius tangent curve to the left, through a central angle of 2°38'04", with a chord bearing South 31°18'46" East a distance of 49.56 feet; thence South 32°37'48" East a distance of 32.67 feet to the North line of Paradise Hills Filing No. 7; thence along the Northerly and Westerly boundary of said Paradise Hills Filing No. 7, as recorded in Plat Book 14 Pages 141 and 142, the following nine (9) courses:

1. South 59°06'05" West a distance of 117.79 feet;
2. South 83°30'20" West a distance of 126.94 feet;
3. North 89°24'04" West a distance of 114.61 feet;
4. North 74°08'46" West a distance of 114.02 feet;
5. North 89°24'04" West a distance of 344.00 feet;
6. North 00°35'56" East a distance of 45.00 feet;
7. North 89°24'04" West a distance of 106.90 feet;
8. South 59°51'55" West a distance of 97.84 feet;
9. South 00°35'56" West a distance of 300.14 feet;

Thence along the Northerly boundary of Paradise Hills Filing No. 5, as recorded in Plat Book 11, Page 330, the following four (4) courses:

1. North 89°25'36" West a distance of 4.35 feet;
2. South 89°10'01" West a distance of 201.14 feet;
3. South 88°40'26" West a distance of 166.04 feet;
4. South 31°50'05" West a distance of 43.52 feet;

Thence South 72°21'38" West a distance of 42.39 feet; thence South 35°42'40" West a distance of 64.80 feet; thence South 63°36'43" West a distance of 134.81 feet; thence South 51°24'10" West a distance of 104.60 feet; thence South 75°01'47" West a distance of 120.47 feet; thence South 52°39'33" West a distance of 111.19 feet; thence South 61°13'39" West a distance of 121.22 feet; thence along the boundary of a parcel of land described as Parcel 2 in Book 2391 at Pages 842 and 843 North 87°35'19" West a distance of 101.78 feet; thence North 07°39'05" West a distance of 5.21 feet; thence South 72°04'50" West a distance of 47.73 feet; thence South 53°49'17" West a distance of 23.95 feet; thence South 75°07'22" West a distance of 40.32 feet; thence North 63°06'17" West a distance of 106.21 feet; thence South 04°42'25" East a distance of 27.04 feet to the Northerly line of Paradise Hills Filing No. 5; thence along said Northerly line the following three (3) courses:

1. North 64°35'27" West a distance of 7.29 feet;
2. North 80°52'25" West a distance of 51.58 feet;
3. South 73°01'21" West a distance of 15.81 feet;

Thence North 14°17'48" West a distance of 18.19 feet; thence South 72°32'11" West a distance of 20.44 feet; thence South 65°15'27" West a distance of 36.70 feet; thence South 63°26'55" West a distance of 36.22 feet; thence North 00°01'18" East, a distance of 379.84 feet to the Southerly right-of-way of Paradise Hills Boulevard at a point of cusp on a 323.25 foot radius curve concave to the Southwest; thence along said right-of-way 43.29 feet Southeasterly along the arc of said curve, through a central angle of 7°40'22", with a chord bearing South 52°58'54" East, a distance of 43.26 feet; thence North 42°37'40" East, a distance of 48.02 feet to the Northerly right-of-way line of Paradise Hills Boulevard at a point of cusp on a 371.25 foot radius curve concave to the Southwest; thence along said right-of-way line 81.78 feet Northwesterly along the arc of said curve, through a central angle of 12°37'15" with a chord bearing North 55°13'35" West, a distance of 81.61 feet; thence North 00°01'18" East, a distance of 21.33 feet to the Point of Beginning.

ALL IN MESA COUNTY, COLORADO.

RELEASE OF IMPROVEMENTS AGREEMENT & GUARANTEE
City of Grand Junction
Community Development Department
FILE # FPP-1999-184

This Release relates to a certain recorded Improvements Agreement and Guarantee dated February 11, 2000, by and between Paradise Hills Partnership (Developer) and the City of Grand Junction, pertaining to **Summer Hill Filing No. 1** (Project), located at Summer Hill Way east of 26 1/2 Road, recorded at Book 2680, Pages 308-320 and Pages 332- 335, Mesa County Clerk and Records Office.

WHEREAS, the Developer has installed and constructed certain public and private improvements at and for the Project, which completion was guaranteed by the execution of a Development Improvements Agreement and provision of a Guarantee, and;

WHEREAS, the City of Grand Junction and other agencies possessing authority over the Project, and/or the improvements, have inspected the improvements and have accepted the same.

NOW THEREFORE, officials of the City of Grand Junction, duly representing their agencies, possessing and representing by their signatures affixed hereto, that they possess sufficient authority to accept improvements and may release the Development Improvements Agreement and Guarantee, pertaining to the improvements under their jurisdiction, do accept, sign and release said Development Improvements Agreement and Guarantee.

CITY OF GRAND JUNCTION:

City Engineer: *Lana C. Langley* Date: 10-2-03
Planner: *Pat Cecil* Date: OCT 2, 2003

In acknowledgement with the above signatures, I hereby certify that the improvements as specified in the Development Improvements Agreement and Guarantee have been completed and accepted in accordance with the provisions of the Grand Junction Zoning and Development Code, and are hereby released, subject to the required warranty period.


Pat Cecil Date 10/2/03
Community Development Department

The foregoing instrument was executed before me this 2nd day of October, 2003, by Pat Cecil, of the Community Development Department for the City of Grand Junction, Colorado.

Witness my hand and official seal:

Gayleen Henderson
Notary Public

My commission expires on 10/29/2005



My Commission Expires 10/29/2005

RELEASE OF IMPROVEMENTS AGREEMENT & GUARANTEE
City of Grand Junction
Community Development Department
FILE # FPP-1999-184

This Release relates to a certain recorded Improvements Agreement and Guarantee dated February 11, 2000, by and between Paradise Hills Partnership (Developer) and the City of Grand Junction, pertaining to **Summer Hill Filing No. 1 (deferred) Pedestrian Crossing** (Project), located at Summer Hill Way east of 26 1/2 Road, recorded at Book 2680, Pages 321-331 and Pages 336- 339, Mesa County Clerk and Records Office.

WHEREAS, the Developer was required to install and construct certain public and private improvements at and for the Project, which completion was guaranteed by the execution of a Development Improvements Agreement and provision of a Guarantee,

NOW THEREFORE, officials of the City possessing and representing by their signatures affixed hereto, that they possess sufficient authority to release the Development Improvements Agreement and Guarantee, pertaining to the improvements under their jurisdiction, sign and release said Development Improvements Agreement and Guarantee.

FURTHERMORE, That the said Development Improvements Agreement and Guarantee has been replaced by and secures any and all other improvements that are or may be un-constructed as of the date hereof and that the same have been included and will be accepted under a new Development Improvements Agreement signed September 22, 2003 and recorded at Book 3491, Page 421, Mesa County Clerk and Records Office.

CITY OF GRAND JUNCTION:

City Engineer: *Anna C. Caruth* Date: 10/2/03
Planner: *Pat Cecil* Date: OCT 3, 2003

In acknowledgement with the above signatures, I hereby certify that the improvements as specified in the February 11, 2000 Development Improvements Agreement and Guarantee were not completed and accepted. The intended improvements have been included and guaranteed under a new Development Improvements Agreement and Guarantee signed September 22, 2003 and recorded at Book 3491, Page 421, Mesa County Clerk and Records Office.

Pat Cecil Date 10/2/03
Community Development Department

The foregoing instrument was executed before me this 2nd day of October, 2003, by Pat Cecil, of the Community Development Department for the City of Grand Junction, Colorado.

Witness my hand and official seal:

Gayleen Henderson
Notary Public

My commission expires on 10/29/2005



My Commission Expires 10/29/2005