

COLORADO CULTURAL RESOURCE SURVEY

Architectural Inventory Form

1 of 4

Official eligibility determination (OAHP use only)

Date _____ Initials _____

- Determined Eligible- NR
- Determined Not Eligible- NR
- Determined Eligible- SR
- Determined Not Eligible- SR
- Need Data
- Contributes to eligible NR District
- Noncontributing to eligible NR District

I. Identification

1. Resource number: 5ME.14768
2. Temporary resource number: 530.ORB
3. County: Mesa
4. City: Grand Junction
5. Historic building name: n/a
6. Current building name: n/a
7. Building address: 530 Orchard Ave.
8. Owner name and address: James S Hadrath
530 Orchard Ave Grand Junction, CO 81501-2162

II. Geographic Information

9. P.M. Ute Principal Meridian Township 1 South Range 1 West
SW 1/4 of SE 1/4 of SE 1/4 of NW 1/4 of section 11
10. UTM reference
Zone 1 2 ; 7 1 0 7 2 8 mE 4 3 2 9 0 1 6 mN
11. USGS quad name: Grand Junction Quadrangle
Year: 1962 rev.1973 Map scale: 7.5' X 15' *Attach photo copy of appropriate map section.*
12. Lot(s): 15 Block: 7
Addition: Bookcliff Park Year of Addition: 1946
13. Boundary Description and Justification: Legal description of the site is: Lot 15 Blk 7
Bookcliff Park
Assessors Office Parcel ID # 2945-112-06-015
This description was chosen as the most specific and customary description of the site.

III. Architectural Description

14. Building plan (footprint, shape): Irregular plan
15. Dimensions in feet: Length 24' x Width 42'
16. Number of stories: 1
17. Primary external wall material(s) (enter no more than two): Aluminum
18. Roof configuration: (enter no more than one): Side Gabled Roof
19. Primary external roof material (enter no more than one): Asphalt Roof
20. Special features (enter all that apply): none

Resource Number: 5ME.14768
Temporary Resource Number: 530.ORB

Architectural Inventory Form
(page 2 of 4)

21. General architectural description: This is a simple wood frame house with a series of additive volumes. The side gable roof runs east/west and the principal façade faces south. The main entry door is located near the east end of the façade with a large horizontally proportioned window to the left. The large window has a casement style window on each side. The window and door are covered by a slightly extended roof plane. The extension is supported by three diagonal braces which run from the base of the wall to the outer edge of the overhang. Three horizontal boards run to the wall, equally dividing the triangle created by the braces. The remainder of the façade has a double hung window and a small rectangular window equally arranged on the wall plane. The east side has a pair of double hungs and a single smaller unit near the center of the wall. A stone planter runs across the façade from the landing at the door to the west side of the large window. A shed addition extends off the rear for part of its length.
22. Architectural style/building type: Ranch Type
23. Landscaping or special setting features: the driveway runs along the east side and a large street tree sits at the edge of the yard. There are a few shrubs at the house, otherwise the yard is predominantly lawn.
24. Associated buildings, features, or objects: A front gable two car garage is located at the rear of the house.

IV. Architectural History

25. Date of Construction: Estimate: 1951 Actual: _____
Source of information: Mesa County Assessors Office
26. Architect: unknown
Source of information: _____
27. Builder/Contractor: unknown
Source of information: _____
28. Original owner: unknown
Source of information: _____
29. Construction history (include description and dates of major additions, alterations, or demolitions): Siding replaced, some windows replaced and openings altered, addition at rear; dates unknown.
30. Original location Moved _____ Date of move(s): _____

V. Historical Associations

31. Original use(s): Domestic, Single Dwelling
32. Intermediate use(s): _____
33. Current use(s): Domestic, Single Dwelling
34. Site type(s): Residential Neighborhood

Resource Number: 5ME.14768
Temporary Resource Number: 530.ORB

Architectural Inventory Form
(page 3 of 4)

35. Historical background: The 1951 directory indicates the building was vacant . In the directories of 1955 and 1956 Robert J. Wright is shown as owner. In the 1957 directory Robert Stott is shown as occupant. This building is part of Bookcliff Park developed in 1946. The owners were Gertrude B. Smith, Claude D. Smith later the U. S. Bank of Grand Junction, and Thomas L. Brownson, Mabel L. Brownson, Bruce Brownson and Mary F. Brownson.
36. Sources of information: Mesa County Assessors Office; Museum of Western Colorado Archives; Polk Directories 1951, 1955, 1956, 1957

VI. Significance

37. Local landmark designation: Yes No Date of designation: _____
Designating authority: _____

38. Applicable National Register Criteria:

- A. Associated with events that have made a significant contribution to the broad pattern of our history;
- B. Associated with the lives of persons significant in our past;
- C. Embodies the distinctive characteristics of a type, period, or method of construction, or represents the work of a master, or that possess high artistic values, or represents a significant and distinguishable entity whose components may lack individual distinction; or
- D. Has yielded, or may be likely to yield, information important in history or prehistory.
- Qualifies under Criteria Considerations A through G (see Manual)
- Does not meet any of the above National Register criteria

39. Area(s) of significance: Architecture, Community Development and Planning

40. Period of significance: 1951; 1943 to 1957 Uranium Boom

41. Level of significance: National State Local

42. Statement of significance: The development in this area is a direct result of the nation's involvement in WWII and the drive for the development of nuclear weapons. The discovery of significant sources of Uranium in the region initiated development in Grand Junction that supported both the mining of the materials and the administration of programs related to the development of weapons. The building types, materials and neighborhood layout are all indicative of the national trends which were driven by the proliferation of the automobile and the enormous demand for single family homes. House designs departed from the romantic and revival styles that were prevalent in the earlier part of the 20th century and took on a California inspired design that was characterized by simple horizontally proportioned forms. Houses were typically mass produced on previously undeveloped tracts of land at the periphery of earlier

Resource Number: 5ME.14768
Temporary Resource Number: 530.ORB

Architectural Inventory Form
(page 4 of 4)

development. These groups of houses were typically based on one or two plan types with a limited number of roof and exterior finish variations, further reinforcing the characteristics of mass production. In this particular subdivision there are examples of both repetitive house types and more high style individualized houses. The curvilinear street layout is characteristic of national planning trends and is unusual in this community, where new development tended to extend the existing street grid.

43. Assessment of historic physical integrity related to significance: Siding and window alterations have impacted some of the original character defining features. Integrity has been moderately compromised. Many alterations to the principal façade have compromised the building's ability to convey its original character.

VII. National Register Eligibility Assessment

44. National Register eligibility field assessment:

Eligible Not Eligible Need Data

45. Is there National Register district potential? Yes No

Discuss: The Bookcliff Park Subdivision lies on the periphery of the historic city center and was originally established by single group of investors. The sites were built out to accommodate the rapid growth associated with the Uranium Boom over a short period of time. The architectural styles present in the area represent a significant concentration and continuity of dwellings and a subtle transition of styles over the building period. Few intrusions have been made into the original neighborhood and it retains a high level of integrity.

If there is National Register district potential, is this building: Contributing

Noncontributing

46. If the building is in existing National Register district, is it:

Contributing

Noncontributing

VIII. Recording Information

47. Photograph numbers: Roll # 10 Frame # 22

Negatives filed at: City of Grand Junction Planning Dept.

48. Report title: Grand Junction Phase 3 Survey 49. Date(s): March 2005

50. Recorder(s): Suzannah Reid, Patrick Duffield and Lydia Herron

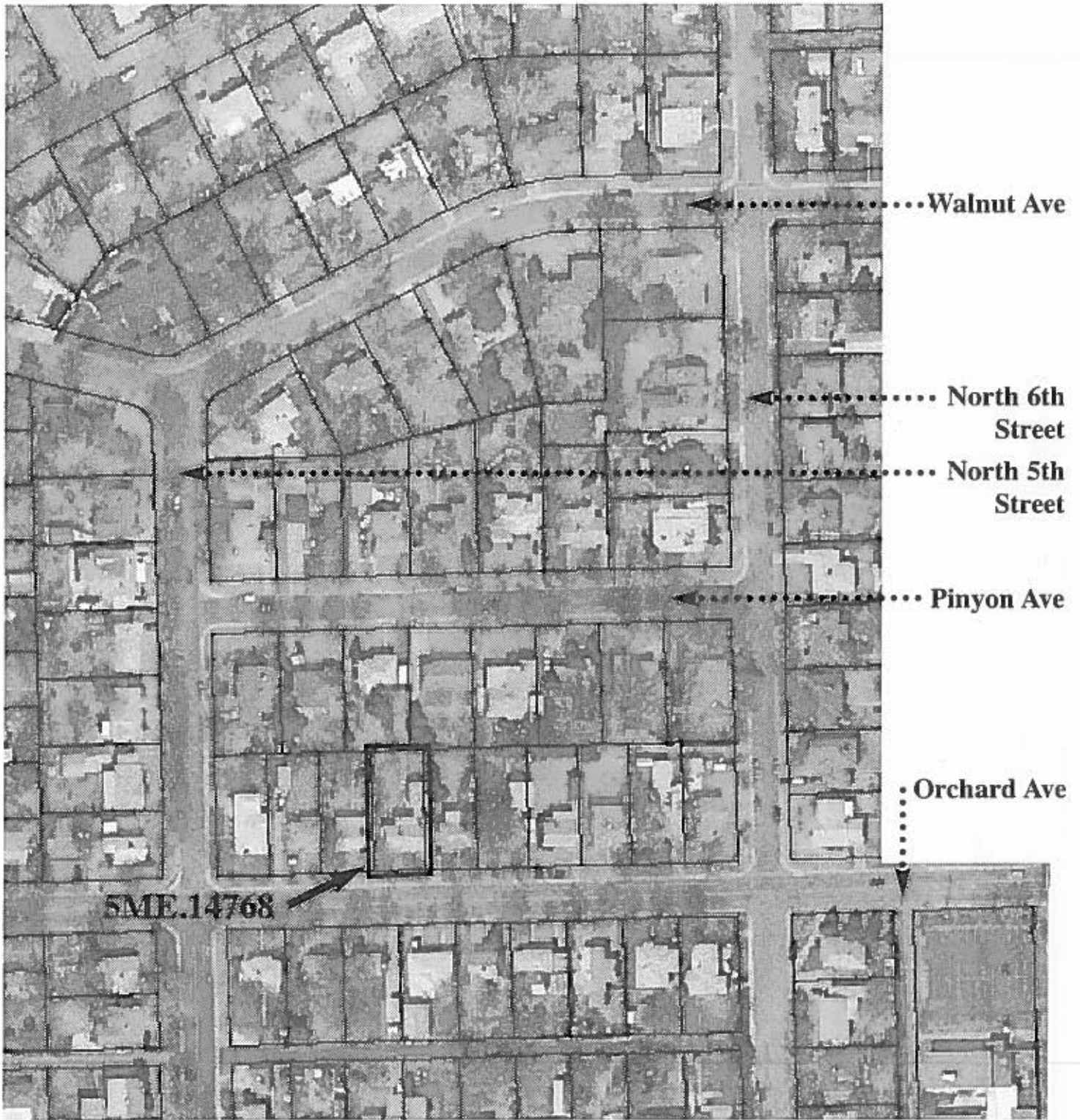
51. Organization: Reid Architects, Inc.

52. Address: PO Box 1303 Aspen, Colorado 81612

53. Phone number(s): 970 920 9225

NOTE: Please attach a sketch map, a photocopy of the USGS quad. map indicating resource location, and photographs.

Colorado Historical Society - Office of Archaeology & Historic Preservation
1300 Broadway, Denver, CO 80203 (303) 866-3395



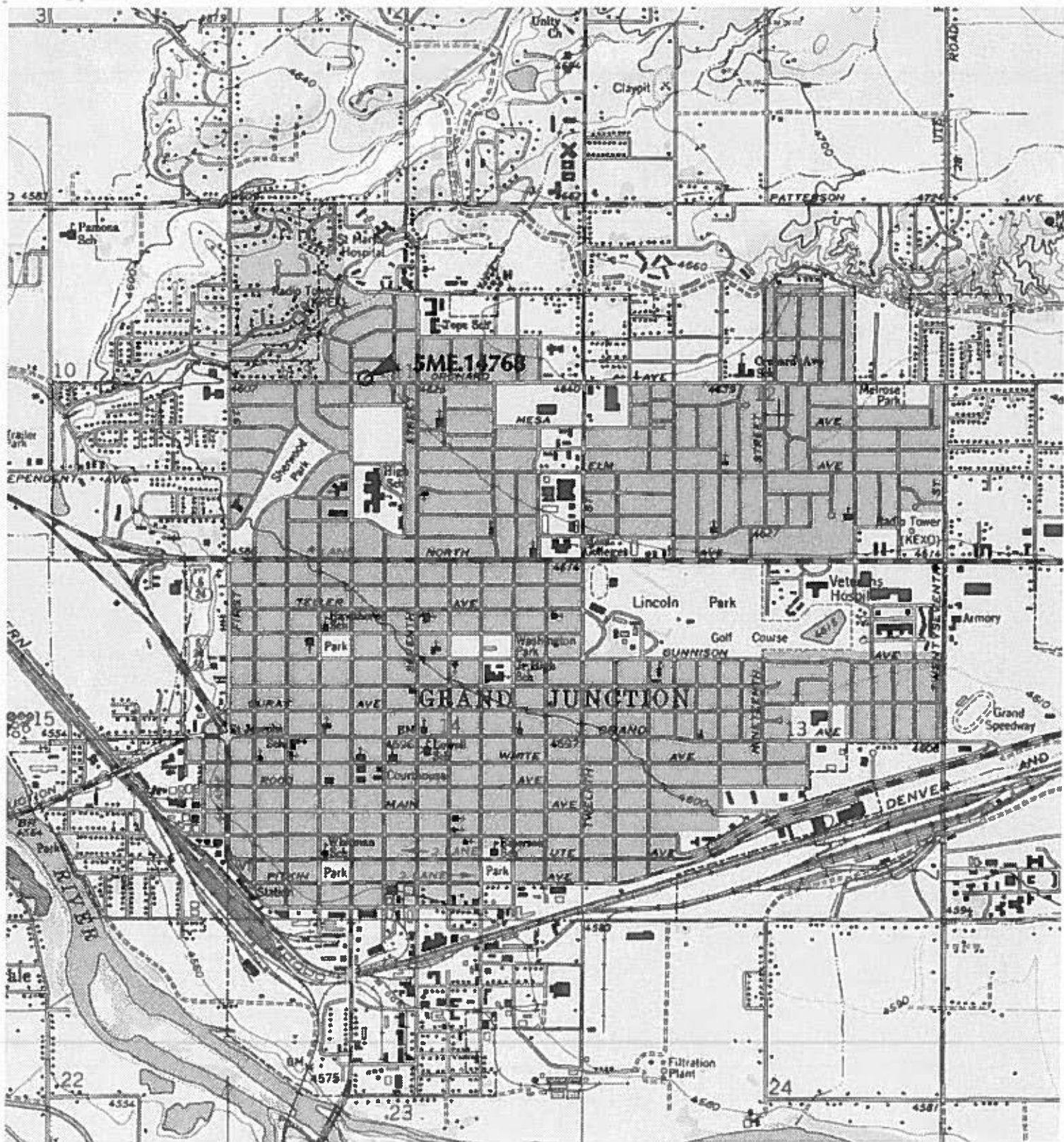
530 Orchard Ave.



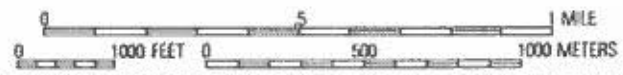
North

Grand Junction, Colorado
image from 2002 aerial map

City of Grand Junction • Phase Three Survey
2004



TN * MN
11 1/2°



Map created with TOPO! © 2003 National Geographic (www.nationalgeographic.com/topo)

GRAND JUNCTION, COLORADO

Phase Three Historic Survey
2004



SME.14768

530 Orchard Ave.

Roll # 10 Frame # 22

Looking southeast

Grand Junction, Mesa County, CO

WHF BA010A1X0N NNN+ 1 5649 002912

023

sharp

54637