

COLORADO CULTURAL RESOURCE SURVEY

**Architectural Inventory
Form**
1 of 4

Official eligibility determination
(OAHP use only)

Date _____ Initials _____

- Determined Eligible- NR
 Determined Not Eligible- NR
 Determined Eligible- SR
 Determined Not Eligible- SR
 Need Data
 Contributes to eligible NR District
 Noncontributing to eligible NR District

I. Identification

1. Resource number: 5ME.14694
2. Temporary resource number: 1309.TEX
3. County: Mesa
4. City: Grand Junction
5. Historic building name: n/a
6. Current building name: n/a
7. Building address: 1309 Texas Ave.
8. Owner name and address: Jerome Van Cleave
271 Arlington Dr Grand Junction, CO 81503-2122

II. Geographic Information

9. P.M. Ute Principal Meridian Township 1 South Range 1 West
SE 1/4 of SW 1/4 of NW 1/4 of SW 1/4 of section 12
10. UTM reference
Zone 1 2 ; 7 1 1 8 8 5 mE 4 3 2 8 7 0 0 mN
11. USGS quad name: Grand Junction Quadrangle
Year: 1962 rev.1973 Map scale: 7.5' X 15' *Attach photo copy of appropriate map section.*
12. Lot(s): 9 Block: 2
Addition: Prospect Park Year of Addition: 1947
13. Boundary Description and Justification: Legal description of the site is: Lot 9 Blk 2
Prospect Park Exc S 8ft Of W 16ft
Assessors Office Parcel ID # 2945-123-13-009
This description was chosen as the most specific and customary description of the site.

III. Architectural Description

14. Building plan (footprint, shape): Rectangular Plan
15. Dimensions in feet: Length 27' x Width 51'
16. Number of stories: 1
17. Primary external wall material(s) (enter no more than two): Wood Shingles
18. Roof configuration: (enter no more than one): Side Gabled Roof
19. Primary external roof material (enter no more than one): Asphalt Roof
20. Special features (enter all that apply): Attached Garage, Fence

Resource Number: 5ME.14694
Temporary Resource Number: 1309.TEX

Architectural Inventory Form
(page 2 of 4)

21. General architectural description: This is a rectangular wood frame house with a side gable roof. The main ridge runs east/west and the principal façade faces north. The roof has small overhangs on the eave ends and a deeper overhang on the principal façade. At the west side the wall projects forward of the main façade and has a low front gable which covers the projection and the area of the entry door. The main entry door sits on the face of the main side gable. A single car garage door is located on the wall of the projection. A picture window, flanked by double hungs, sits to the east of the entry door and a single window is centered between the picture window and a pair of double hungs near the east side. The double hung windows have a single horizontal muntin in each sash. Two small horizontally proportioned windows are located on the west side, and two slightly larger units are located on the east. The gable ends are infilled with a vertical siding with small rectangular vents at the peak.
22. Architectural style/building type: Ranch Type
23. Landscaping or special setting features: A split rail fence runs to the street on either side of the driveway and several shrubs are located at the perimeter of the house. Otherwise the yard is predominantly lawn.
24. Associated buildings, features, or objects: none

IV. Architectural History

25. Date of Construction: Estimate: 1950 Actual: _____
Source of information: Mesa County Assessors Office
26. Architect: unknown
Source of information: _____
27. Builder/Contractor: unknown
Source of information: _____
28. Original owner: George D. Hooker Jr. and Jewell B. Hooker
Source of information: Prospect Park Plat Map
29. Construction history (include description and dates of major additions, alterations, or demolitions): No alterations are apparent
30. Original location Moved _____ Date of move(s): _____

V. Historical Associations

31. Original use(s): Domestic, Single Dwelling
32. Intermediate use(s): _____
33. Current use(s): Domestic, Single Dwelling
34. Site type(s): Residential Neighborhood

Resource Number: 5ME.14694
Temporary Resource Number: 1309.TEX

Architectural Inventory Form
(page 3 of 4)

35. Historical background: George D. Hooker Jr. and Jewell B. Hooker are associated with this property on the Prospect Park Plat Map of 1947. William A. Rosser is shown as owner in the 1955 directory and Donald B. Baillie is shown as owner in the 1956 and 1957 directories. This building is part of Prospect Park subdivision of about 1947 developed by a group of thirty-one owners for the 81 lots and included a park. This area was originally part of the larger Grandview Subdivision.
36. Sources of information: Mesa County Assessors Office; Museum of Western Colorado Archives; Polk Directories 1955, 1956, 1957; Prospect Park Plat Map

VI. Significance

37. Local landmark designation: Yes No Date of designation: _____
Designating authority: _____

38. Applicable National Register Criteria:

- A. Associated with events that have made a significant contribution to the broad pattern of our history;
- B. Associated with the lives of persons significant in our past;
- C. Embodies the distinctive characteristics of a type, period, or method of construction, or represents the work of a master, or that possess high artistic values, or represents a significant and distinguishable entity whose components may lack individual distinction; or
- D. Has yielded, or may be likely to yield, information important in history or prehistory.
- Qualifies under Criteria Considerations A through G (see Manual)
- Does not meet any of the above National Register criteria

39. Area(s) of significance: Architecture, Community Development and Planning

40. Period of significance: 1950; 1943 to 1957 Uranium Boom

41. Level of significance: National State Local

42. Statement of significance: The development in this area is a direct result of the nation's involvement in WWII and the drive for the development of nuclear weapons. The discovery of significant sources of Uranium in the region initiated development in Grand Junction that supported both the mining of the materials and the administration of programs related to the development of weapons. The building types, materials and neighborhood layout are all indicative of the national trends which were driven by the proliferation of the automobile and the enormous demand for single family homes. House designs departed from the romantic and revival styles that were prevalent in the earlier part of the 20th century and took on a California inspired design that was characterized by simple horizontally proportioned forms. Houses were typically mass

Resource Number: 5ME.14694
Temporary Resource Number: 1309.TEX

Architectural Inventory Form
(page 4 of 4)

produced on previously undeveloped tracts of land at the periphery of earlier development. These groups of houses were typically based on one or two plan types with a limited number of roof and exterior finish variations, further reinforcing the characteristics of mass production.

43. Assessment of historic physical integrity related to significance: The house appears intact in original condition.

VII. National Register Eligibility Assessment

44. National Register eligibility field assessment:

Eligible Not Eligible Need Data

45. Is there National Register district potential? Yes No Discuss: _____

If there is National Register district potential, is this building: Contributing _____

Noncontributing _____

46. If the building is in existing National Register district, is it: Contributing _____

Noncontributing _____

VIII. Recording Information

47. Photograph numbers: Roll # 3 Frame # 28

Negatives filed at: City of Grand Junction Planning Dept.

48. Report title: Grand Junction Phase 3 Survey 49. Date(s): March 2005

50. Recorder(s): Suzannah Reid, Patrick Duffield and Lydia Herron

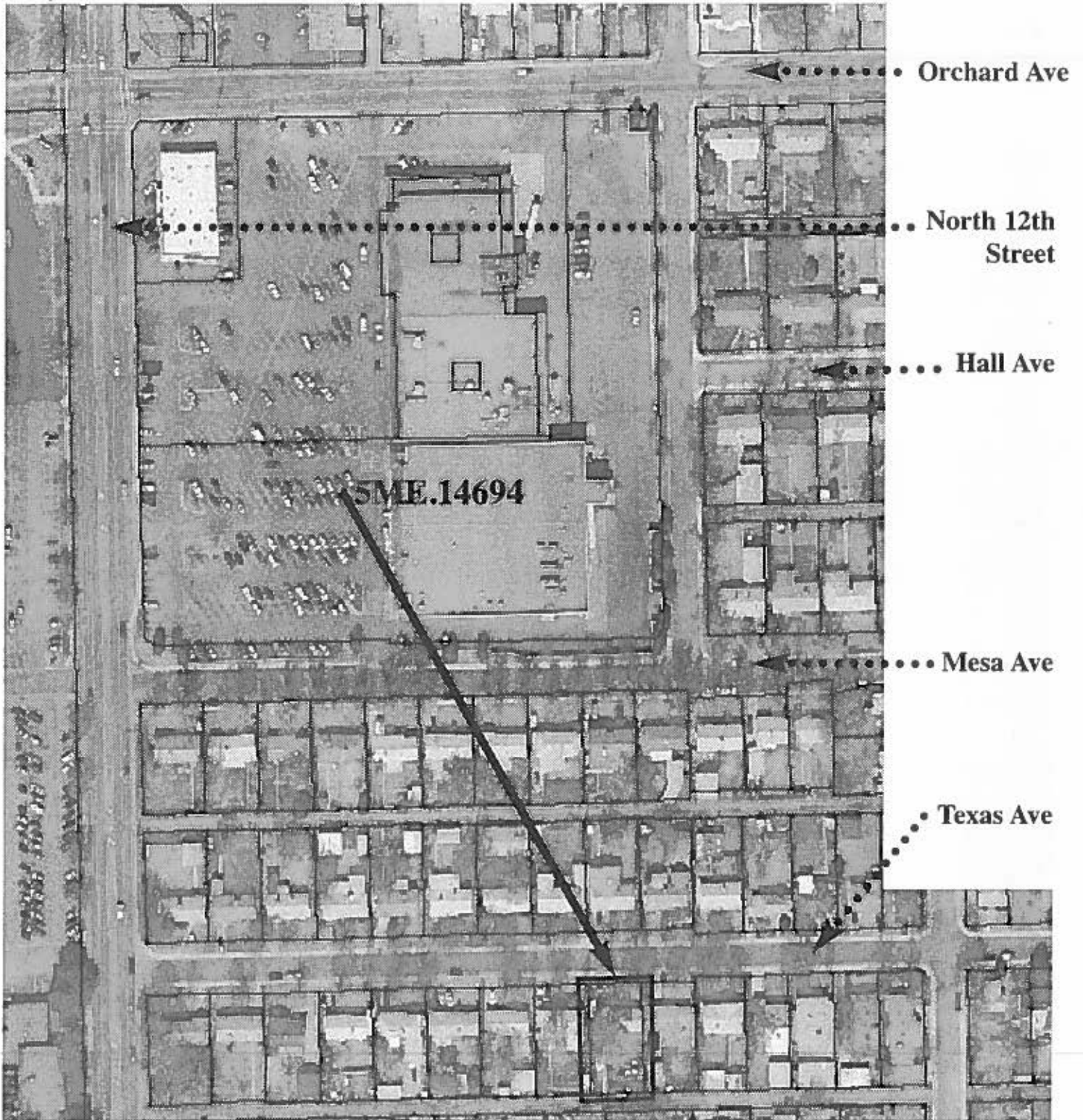
51. Organization: Reid Architects, Inc.

52. Address: PO Box 1303 Aspen, Colorado 81612

53. Phone number(s): 970 920 9225

NOTE: Please attach a sketch map, a photocopy of the USGS quad. map indicating resource location, and photographs.

Colorado Historical Society - Office of Archaeology & Historic Preservation
1300 Broadway, Denver, CO 80203 (303) 866-3395



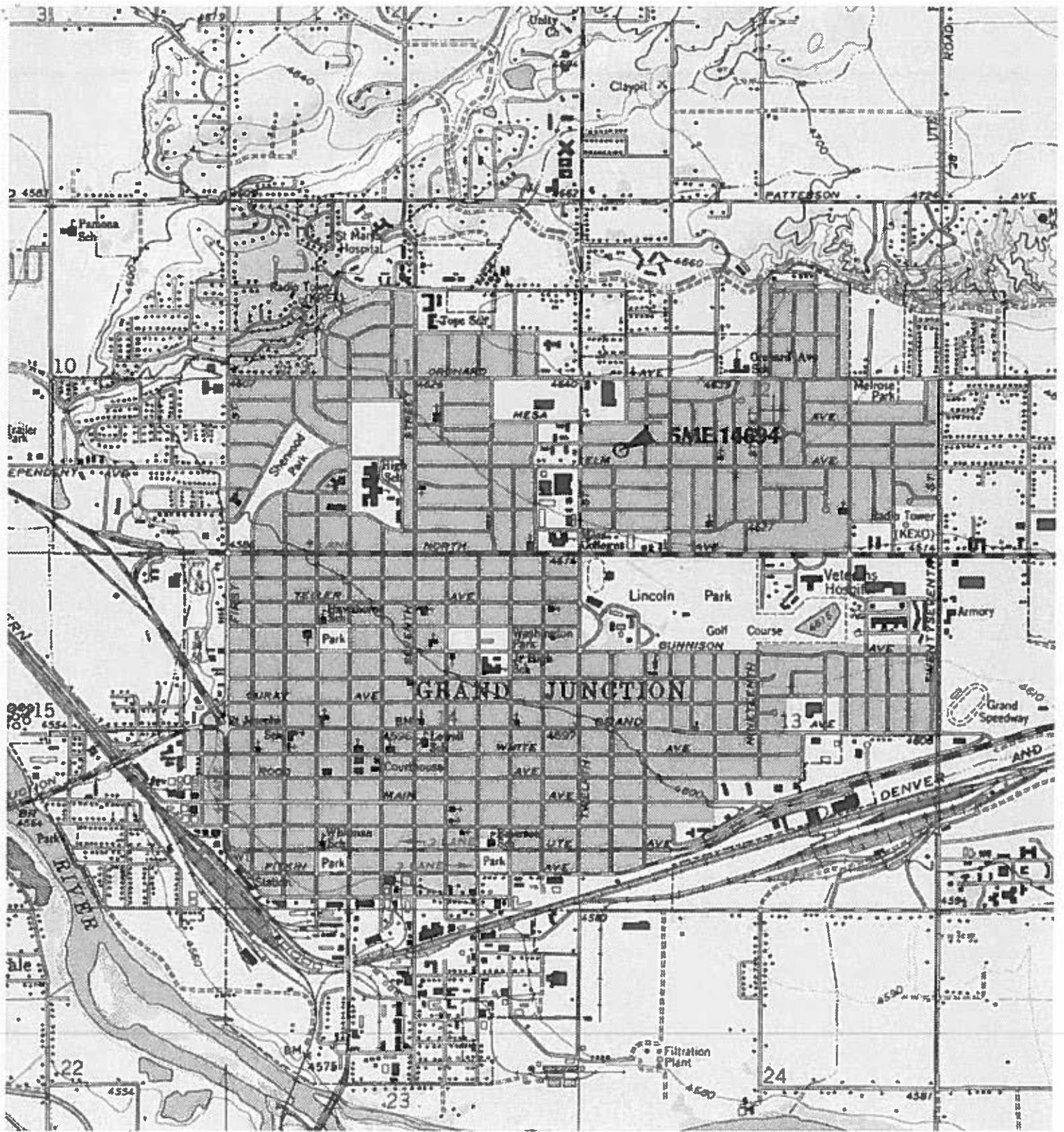
1309 Texas Ave.



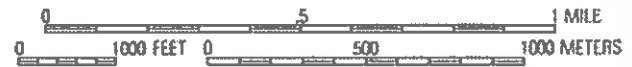
North

Grand Junction, Colorado
image from 2002 aerial map

City of Grand Junction • Phase Three Survey
2004



TN \uparrow MN
11 1/2°



Map created with TOPO!® ©2003 National Geographic (www.nationalgeographic.com/topo)

GRAND JUNCTION, COLORADO

Phase Three Historic Survey

2004



5ME.14694

1309 Texas Ave.

Roll # 3 Frame # 28

Looking south

Grand Junction, Mesa County, CO

WHF BA010A1X0N NNN 0 5871 002924

029

sharp

57806