




NOT FOR FIELD USE
 ELIGIBLE
 DET. NOT ELIGIBLE
 NOMINATED
 CERTIFIED REHAB
 DATE _____

Historic Building Inventory Record

project name		county Mesa	city Grand Junction	state ID no. 51E6932
current building name		owner Norice & James Bishop		
address 1004 Oweny Ave Grand Junction CO 81501		88309 10 4717 M2215		
historic name		township	range	section 1. 1/4. 1/4
district name		USGS quad name GJT-N3900-W10830 62 yr. 7.5' 15'		
film roll by		negative nos.	location of negatives	date of construction
no.				estimate 1909 actual
		source Tax Assessor		
		use Residence present Residence historic		
		condition excellent _____ fair _____ good <input checked="" type="checkbox"/> _____ deteriorating _____		
		extent of alterations minor _____ moderate _____ major _____ describe: N/A		
style Bungalow		stories 1	<input checked="" type="checkbox"/> original _____ moved date(s) of move:	
materials wood siding wood frame		square footage 2100	National Register Eligibility Individual: _____ yes <input checked="" type="checkbox"/> no	
architectural description Side gable with front shed divermer		Contributing to district: _____ yes <input checked="" type="checkbox"/> no		
additional pages		_____ yes <input checked="" type="checkbox"/> no		local landmark designation _____ name _____ date
				associated buildings? <input checked="" type="checkbox"/> yes type Shed & garage
				if inventoried, list ID nos. 2945-141-32-009

PA 91-7.2

plan shape 	architect	original owner
	source	source
	builder/contractor	theme(s)
	source	

construction history (description, names, dates, etc. relating to major additions or alterations to original structure)

continued ___ yes no

historical background (discuss important persons and events associated with this structure)

continued ___ yes no

significance (check appropriate categories and briefly justify below)

architectural significance:

- represents the work of a master
- possesses high artistic values
- represents a type, period or method of construction

historical significance:

- associated with significant persons
- associated with significant events or patterns
- contributes to an historic district

statement of significance

None

continued ___ yes no

references (be specific)

continued ___ yes no

surveyed by DAN Whalen

affiliation The Energy Office

date 5/28/92

INVENTORY RECORD



IMPORTANT: COMPLETE THIS SHEET FOR EACH RESOURCE PLUS EITHER AN ARCHAEOLOGICAL OR HISTORICAL/ARCHITECTURAL COMPONENT FORM.

NOT FOR FIELD USE
DET. ELIG.
DET. NOT ELIG.
NOMINATED
LISTED, DATE _____

I. IDENTIFICATION: 1)Resource No. 2945-141-32-009 2)Temp. No. SME. 1

3)Resource Name _____ 4)Project Name Historic Survey of City

5)Category: Arch. Site __, Hist./Archit. Structure X, Hist./Archit. District __.

6)(For Arch. site)In a District:yes __ no __ ;Name _____

II. LOCATION: 7)Township 1S ;Range 1W ;SE $\frac{1}{4}$ of SW $\frac{1}{4}$ of SE $\frac{1}{4}$ of NE $\frac{1}{4}$ of

Section 14 ; P.M. _____ Ute _____ . 8)County Mesa

Photo-Rev. 1973

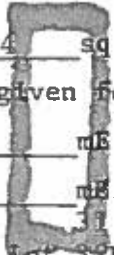
9)USGS QUAD Grand Jct., Co. N3900 - W10830 ; 7.5 X 15 ;Date 1962 Attach photocopy

portion of Quad. Clearly show site. 10)Other maps Location: Assessor Map No. 2945-141

11)Dimensions 15.24 mX 38.10 m 12)Area 580.64 sq.m(+4047=) 0.14 acres

13)UTM Reference: (One UTM centered on resource may be given for resource under 10 acres.)

A. 12 ; 711520 mE; 4327315 mN. B. _____ ; _____ mE; _____ mN.
C. _____ ; _____ mE; _____ mN. D. _____ ; _____ mE; _____ mN. (Ref. # E : _____)



14)Address 1004 Ouray Ave. Lot 32 Block 65 Addition City

III. MANAGEMENT DATA: 15)Field Assessment: Eligible __ Not Eligible __ Need Data __

16)Owner/Address Fred T. and Joan McCalmont 1004 Chipeta Ave. Grand Junction,
Colo. 81501

17)Gov't Involvement: County __ State __ Federal __ Private __ ; Agency _____

18)Disturbance:none __ light __ moderate __ heavy __ total __ ;Explain _____

19)Threats to Resource:Water Erosion __ Wind Erosion __ Animal Activity __ Neglect __ Vandalism __
Recreation __ Construction __ ;Comments _____

717

20)Management Recommendations _____

V. REFERENCE: 21)State/Fed. Permit Nos. _____

22)Photo Nos. _____, on file at _____

23)Report Title _____

24)Recorder _____ 25)Recording Date _____

26)Recorder Affiliation _____ 27)Phone No. _____

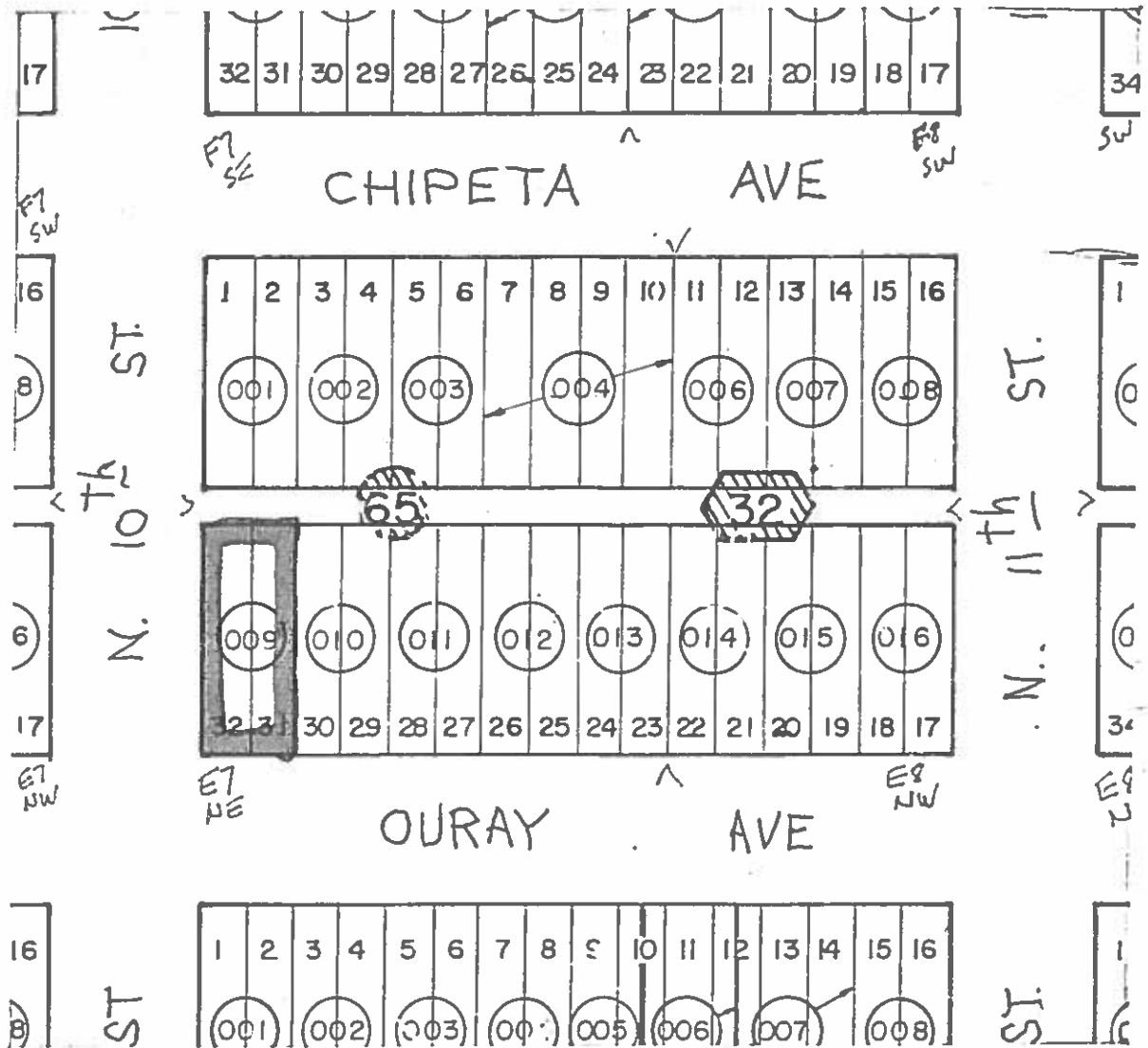


V. Sketch Map: Map all features and show the boundaries of the resources. Show all major topographic features, permanent modern features, and vegetation zones as appropriate. Give names of features, streets and addresses if known. Provide scale, key and direction.

scale:
1" = 100'
= 30.48m

key:
Red

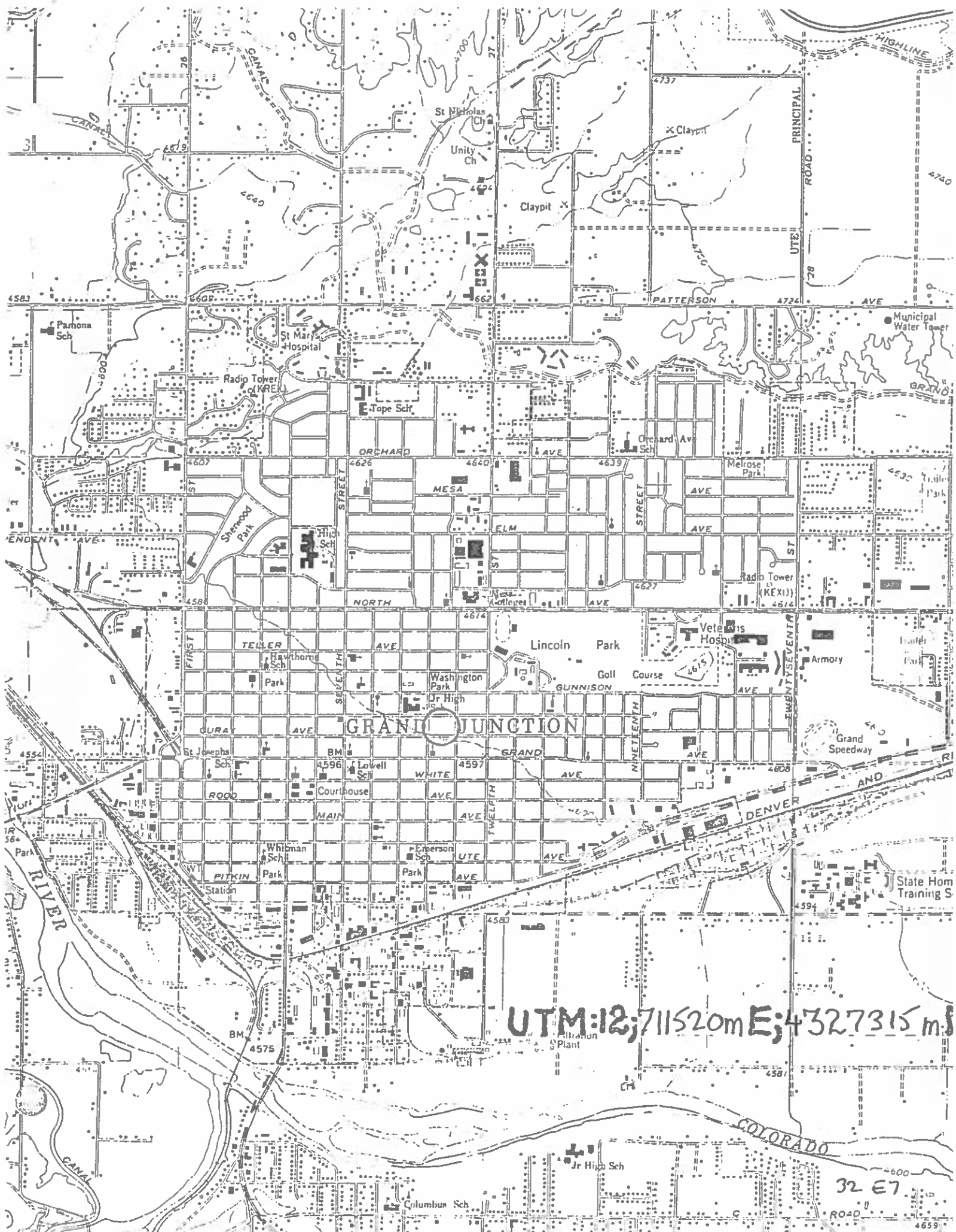

true X
mag.



28) Location/Access:

29) Boundary Description:

30) Boundary Justification:



UTM:12;711520mE;4327315mS

32 E7