

FEE \$10.00

PERMIT # 12978



FENCE PERMIT  
GRAND JUNCTION COMMUNITY DEVELOPMENT DEPARTMENT

THIS SECTION TO BE COMPLETED BY APPLICANT

PROPERTY ADDRESS: 875 BUNTING AVE.  
 PROPERTY TAX NO: 2945-114-17-008  
 SUBDIVISION:  
 PROPERTY OWNER: MIKE GABIN  
 OWNER'S PHONE: 242-0750  
 OWNER'S ADDRESS: 875 BUNTING AVE.  
 CONTRACTOR NAME: SELF  
 CONTRACTOR'S PHONE: 242-0750  
 CONTRACTOR'S ADDRESS: 875 BUNTING  
 FENCE MATERIAL & HEIGHT: CEDAR - 6'

PLOT PLAN

See attached

Plot plan must show property lines and property dimensions, all easements, all rights-of-way, all structures, all setbacks from property lines, & fence height(s). NOTE: PROPERTY LINE IS LIKELY ONE FOOT OR MORE BEHIND THE SIDEWALK.

THIS SECTION TO BE COMPLETED BY COMMUNITY DEVELOPMENT DEPARTMENT STAFF

ZONE RMF-8 SETBACKS: Front 20' from property line (PL) or  
 SPECIAL CONDITIONS \_\_\_\_\_ from center of ROW, whichever is greater.  
 Side 0' from PL Rear 0' from PL

Fences exceeding six feet in height require a separate permit from the City/County Building Department. A fence constructed on a corner lot that extends past the rear of the house along the side yard or abuts an alley requires approval from the City Engineer (Section 4.1.J of the Grand Junction Zoning and Development Code).

The owner/applicant must correctly identify all property lines, easements, and rights-of-way and ensure the fence is located within the property's boundaries. Covenants, conditions, restrictions, easements and/or rights-of-way may restrict or prohibit the placement of fence(s). The owner/applicant is responsible for compliance with covenants, conditions, and restrictions which may apply. Fences built in easements may be subject to removal at the property owner's sole and absolute expense. Any modification of design and/or material as approved in this fence permit must be approved, in writing, by the Community Development Department Director.

I hereby acknowledge that I have read this application and the information and plot plan are correct; I agree to comply with any and all codes, ordinances, laws, regulations, or restrictions which apply. I understand that failure to comply shall result in legal action, which may include but not necessarily be limited to removal of the fence(s) at the owner's cost.

Applicant's Signature \_\_\_\_\_  
 Community Development's Approval \_\_\_\_\_  
 City Engineer's Approval (if required) \_\_\_\_\_

Date \_\_\_\_\_  
 Date 6/23/04  
 Date \_\_\_\_\_

VALID FOR SIX MONTHS FROM DATE OF ISSUANCE (Section 2.2.E.1.d Grand Junction Zoning & Development Code)  
(White: Planning) (Yellow: Customer) (Pink: Code Enforcement)

0 12 14 16 18 20 22 24

BUNTING AVENUE

28  
26  
24  
22  
20  
18  
16  
14  
12

W.M.

W

ONE STORY  
BRICK WITH  
BASEMENT

UNMORTARED  
CINDER BLOCK

*FENCE  
LINE  
&  
EXTENT*

(B)

DIRT

(e)


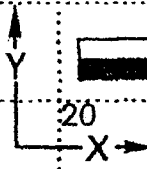

(A)

DIRT

SS

ALLEY

SCALE IN FEET



NORTH