

FEE \$10.00

8

PERMIT # 13705

FENCE PERMIT
GRAND JUNCTION COMMUNITY DEVELOPMENT DEPARTMENT

Property Address: 926 Hill Ave
Property Tax No: 2945-141-16-071
Subdivision:
Property Owner: Carrie Hinds & Nancy Kendrick
Owner's Telephone: 256-0359
Owner's Address: 926 Hill Ave
Contractor's Name: Self
Contractor's Telephone:
Contractor's Address:
Fence Material & Height: Wood 6ft chain link 4ft

Plot plan must show property lines and property dimensions, all easements, all rights-of-way, all structures, all setbacks from property lines, and fence height(s). NOTE: Property line is likely one foot or more behind the sidewalk.

THIS SECTION TO BE COMPLETED BY COMMUNITY DEVELOPMENT DEPARTMENT STAFF

ZONE RMF-8
SPECIAL CONDITIONS
SETBACKS: Front 20' from property line (PL) or
Side 0' from PL Rear 0' from PL

Fences exceeding six feet in height require a separate permit from the City/County Building Department. A fence constructed on a corner lot that extends past the rear of the house along the side yard or abuts an alley requires approval from the City Engineer (Section 4.1.J of the Grand Junction Zoning and Development Code).

The owner/applicant must correctly identify all property lines, easements, and rights-of-way and ensure the fence is located within the property's boundaries. Covenants, conditions, restrictions, easements and/or rights-of-way may restrict or prohibit the placement of fence(s). The owner/applicant is responsible for compliance with covenants, conditions, and restrictions which may apply. Fences built in easements may be subject to removal at the property owner's sole and absolute expense. Any modification of design and/or material as approved in this fence permit must be approved, in writing, by the Community Development Department Director.

I hereby acknowledge that I have read this application and the information and plot plan are correct; I agree to comply with any and all codes, ordinances, laws, regulations, or restrictions which apply. I understand that failure to comply shall result in legal action, which may include but not necessarily be limited to removal of the fence(s) at the owner's cost.









Applicant's Signature Carrie Hinds Date 4/21/05
Community Development's Approval [Signature] Date 4-21-05
City Engineer's Approval (if required) Date

VALID FOR SIX MONTHS FROM DATE OF ISSUANCE (Section 2.2.E.1.d Grand Junction Zoning & Development Code)



(White: Planning) (Yellow: Customer) (Pink: Code Enforcement)

City of Grand Junction GIS Zoning Map ©



Flood Plain Information

-  100-Year Floodplain
-  500-Year Floodplain
-  Floodway
-  Outside 500-Year Floodplain
-  Outside Study Area
-  Revised 100-Year Floodplain
-  Revised 500-Year Floodplain
-  Revised Floodway
- ZOOM IN FOR ZONING**



All Parcels

-  Parcels
-  Address Label

Streets

-  Palisade Grand Jct Buffer Zone
-  Fruita / Grand Junction Buffer

Air Photos

-  2002 Photos
-  Highways



SCALE 1 : 869

