

FEE \$10.00

PERMIT #

14340

FENCE PERMIT
GRAND JUNCTION COMMUNITY DEVELOPMENT DEPARTMENT

Property Address: 1037 S. 8th St.
Property Tax No: 2945-231-15-016
Subdivision: Area 17
Property Owner: Heilig & Kucel Inc.
Owner's Telephone: Tom Heilig (970) 201-1694
Owner's Address: 629 1/2 Hudsons Bay Dr., Grand Jct., CO 81504
Contractor's Name: J & S Fence Company, Inc.
Contractor's Telephone: (970) 243-2723
Contractor's Address: 2886 I-70 Bus loop, Grand Jct., CO 81501
Fence Material & Height: 6' High, Chain link

Plot plan must show property lines and property dimensions, all easements, all rights-of-way, all structures, all setbacks from property lines, and fence height(s). NOTE: Property line is likely one foot or more behind the sidewalk.

THIS SECTION TO BE COMPLETED BY COMMUNITY DEVELOPMENT DEPARTMENT STAFF

ZONE F-1
SPECIAL CONDITIONS
SETBACKS: Front 15 from property line (PL) or from center of ROW, whichever is greater.
Side from PL Rear from PL

Fences exceeding six feet in height require a separate permit from the City/County Building Department. A fence constructed on a corner lot that extends past the rear of the house along the side yard or abuts an alley requires approval from the City Engineer (Section 4.1.J of the Grand Junction Zoning and Development Code).

The owner/applicant must correctly identify all property lines, easements, and rights-of-way and ensure the fence is located within the property's boundaries. Covenants, conditions, restrictions, easements and/or rights-of-way may restrict or prohibit the placement of fence(s). The owner/applicant is responsible for compliance with covenants, conditions, and restrictions which may apply. Fences built in easements may be subject to removal at the property owner's sole and absolute expense. Any modification of design and/or material as approved in this fence permit must be approved, in writing, by the Community Development Department Director.


I hereby acknowledge that I have read this application and the information and plot plan are correct; I agree to comply with any and all codes, ordinances, laws, regulations, or restrictions which apply. I understand that failure to comply shall result in legal action, which may include but not necessarily be limited to removal of the fence(s) at the owner's cost.

Applicant's Signature Eric Dowd
Community Development's Approval
City Engineer's Approval (if required)
Date 9/07/06
Date 9/11/06
Date


VALID FOR SIX MONTHS FROM DATE OF ISSUANCE (Section 2.2.E.1.d Grand Junction Zoning & Development Code)
(White: Planning) (Yellow: Customer) (Pink: Code Enforcement)


City of Grand Junction GIS City Map ©

Parcels


 Address Label


Air Photos


 2002 Photos


 Highways


Street Labels

 City Limits

 Grand Junction

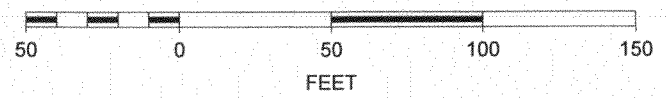
 Fruita

 Palisade

 Mesa County



SCALE 1 : 742



ACCEPTED *[Signature]* 9/11/06
 ANY CHANGE IN SETBACKS MUST BE APPROVED BY THE CITY PLANNING DEPT. IT IS THE APPLICANT'S RESPONSIBILITY TO PROPERLY LOCATE AND IDENTIFY EASEMENTS AND PROPERTY LINES.

