



Fence Permit

PERMIT # 14980

Community Development Department
250 North 5th Street
Grand Junction, CO 81501
Phone: (970) 244-1430 FAX (970) 236-4031

FEE \$10.00

22

Property Address: 2851 Elm Ave

Property Tax No: 2943-074-16-001

Subdivision: Anderson Subdivision

Property Owner: Tasha Lively

Owner's Telephone: 640-2733

Owner's Address: same

Contractor's Name: J&S Fence Co., Inc.

Contractor's Telephone: 243-2723

Contractor's Address: 2886 I-70 B Loop Grand Vct, CO

Fence Material & Height: 6' Chain Link

Plot plan must show property lines and property dimensions, all easements, all rights-of-way, all structures, all setbacks from property lines, and fence height(s). NOTE: Property line is likely one foot or more behind the sidewalk.

| THIS SECTION TO BE COMPLETED BY COMMUNITY DEVELOPMENT DEPARTMENT STAFF | |
|--|--|
| ZONE <u>R-8</u> | SETBACKS: Front <u>20</u> from property line (PL) or |
| SPECIAL CONDITIONS _____ | _____ from center of ROW, whichever is greater. |
| _____ | Side <u>0</u> from PL Rear <u>0</u> from PL |

Fences exceeding six feet in height require a separate permit from the City/County Building Department. A fence constructed on a corner lot that extends past the rear of the house along the side yard or abuts an alley requires approval from the City Engineer (Section 4.1.J of the Grand Junction Zoning and Development Code).

The owner/applicant must correctly identify all property lines, easements, and rights-of-way and ensure the fence is located within the property's boundaries. Covenants, conditions, restrictions, easements and/or rights-of-way may restrict or prohibit the placement of fence(s). The owner/applicant is responsible for compliance with covenants, conditions, and restrictions which may apply. Fences built in easements may be subject to removal at the property owner's sole and absolute expense. Any modification of design and/or material as approved in this fence permit must be approved, in writing, by the Community Development Department Director.

I hereby acknowledge that I have read this application and the information and plot plan are correct; I agree to comply with any and all codes, ordinances, laws, regulations, or restrictions which apply. I understand that failure to comply shall result in legal action, which may include but not necessarily be limited to removal of the fence(s) at the owner's cost.

Applicant's Signature Aoris Downey Date 4-30-08

Community Development's Approval Lyle Reynolds Date 4/30/08


City Engineer's Approval (if required) _____ Date _____

VALID FOR SIX MONTHS FROM DATE OF ISSUANCE (Section 2.2.E.1.d Grand Junction Zoning & Development Code)


(White: Community Development) (Yellow: Applicant) (Pink: Code Enforcement)


City of Grand Junction GIS City Map ©


Parcels

 Address Label


Air Photos


 2007 Photos


 Highways


 Street Labels

City Limits

 Grand Junction

 Fruita

 Palisade

 Mesa County



SCALE 1 : 314

