



Fence Permit

PERMIT # N^o 16082

Public Works & Planning Department
250 North 5th Street
Grand Junction, CO 81501
Phone: (970) 244-1430 FAX: (970) 256-4031

Fee \$10.00

Property Address: 259 W. PARKVIEW DR GRAND JUNCTION, CO.

Property Tax No: 2945-252-18-012

Subdivision: PARKVIEW SUB SEC 25 1st W

Property Owner: MICHAEL ROACH

Owner's Telephone: 970-314-7372

Owner's Address: SAME

Contractor's Name: COMMERCIAL FENCE & IRON WORKS

Contractor's Telephone: 970-242-2221

Contractor's Address: 714 SCARLET DR #C, GRAND JUNCTION, CO.

Fence Material & Height: 6' HIGHT WOOD ON PERIMETER, 6' CHAIN LINK ODB RUN, 4' CHAIN LINK S. SIDE

Plot plan must show property lines and property dimensions, all easements, all rights-of-way, all structures, all setbacks from property lines, and fence height(s). NOTE: Property line is likely one foot or more behind the sidewalk.

THIS SECTION TO BE COMPLETED BY PLANNING STAFF			
ZONE <u>R-8</u>	SETBACKS: Front _____	from property line (PL) or	
SPECIAL CONDITIONS _____	_____	from center of ROW, whichever is greater.	
_____	Side _____	Rear _____	from PL

Fences exceeding six feet in height require a separate permit from the City/County Building Department. A fence constructed on a corner lot that extends past the rear of the house along the side yard or abuts an alley requires approval from the City Engineer (Section 4.1.J of the Grand Junction Zoning and Development Code).

The owner/applicant must correctly identify all property lines, easements, and rights-of-way and ensure the fence is located within the property's boundaries. Covenants, conditions, restrictions, easements and/or rights-of-way may restrict or prohibit the placement of fence(s). The owner/applicant is responsible for compliance with covenants, conditions, and restrictions which may apply. Fences built in easements may be subject to removal at the property owner's sole and absolute expense. Any modification of design and/or material as approved in this fence permit must be approved, in writing, by the Public Works & Planning Department Director.

I hereby acknowledge that I have read this application and the information and plot plan are correct; I agree to comply with any and all codes, ordinances, laws, regulations, or restrictions which apply. I understand that failure to comply shall result in legal action, which may include but not necessarily be limited to removal of the fence(s) at the owner's cost.

Applicant's Signature R. O. [Signature] - Commercial Fence & Iron Works Date 6/4/10

Planning Approval [Signature] Date 6/4/10

City Engineer's Approval (if required) _____ Date _____


VALID FOR SIX MONTHS FROM DATE OF ISSUANCE (Section 2.2.E.1.d Grand Junction Zoning & Development Code)

(White: Planning)

(Yellow: Applicant)

(Pink: Neighborhood Services)















Mesa County GIS
 544 Rood Ave.
 Grand Junction, CO 81501

DISCLAIMER : The Geographic Information System (GIS) and its components are designed as a source of reference for answering inquiries, for planning and for modeling. GIS is not intended or does not replace legal description information in the chain of title and other information contained in official government records such as the County Clerk and Recorders office or the courts. In addition, the representations of locations in this GIS cannot be substituted for actual legal surveys.

LEGEND

+ Hospitals	 Colorado National Monument
★ Police Stations	 BLM Special Areas
▲ Fire Stations	 Black Ridge Canyons
↓ Schools	 COLORADO CANYON'S NATIONAL CONSERVATION AREA
 State Highways	 BLM
 Roads	 National Forest
 Lakes	
 Canals	