



SIGN CLEARANCE ^(a)

Community Development Department
250 North 5th Street
Grand Junction CO 81501
(970) 244-1430

Clearance No.	<u>None</u>
Date Submitted	<u>1-22-03</u>
Fee \$	<u>25.00</u>
Zone	<u>CSR</u>

TAX SCHEDULE	<u>2945-132-06-942</u>	CONTRACTOR	<u>Bud's Signs</u>
BUSINESS NAME	<u>Lincoln Park Elementary</u>	LICENSE NO.	<u>2020151</u>
STREET ADDRESS	<u>600 N. 14th Street</u>	ADDRESS	<u>1055 VTE</u>
PROPERTY OWNER	<u>School District 51</u>	TELEPHONE NO.	<u>245-7700</u>
OWNER ADDRESS	_____	CONTACT PERSON	<u>ERIC</u>

- | | | |
|-------------------------------------|------------------|---|
| <input type="checkbox"/> | 1. FLUSH WALL | 2 Square Feet per Linear Foot of Building Facade |
| <input type="checkbox"/> | 2. ROOF | 2 Square Feet per Linear Foot of Building Facade |
| <input checked="" type="checkbox"/> | 3. FREE-STANDING | 2 Traffic Lanes - 0.75 Square Feet x Street Frontage
4 or more Traffic Lanes - 1.5 Square Feet x Street Frontage |
| <input type="checkbox"/> | 4. PROJECTING | 0.5 Square Feet per each Linear Foot of Building Facade |
| <input type="checkbox"/> | 5. OFF-PREMISE | See #3 Spacing Requirements; Not > 300 Square Feet or < 15 Square Feet |

Externally Illuminated Internally Illuminated Non-Illuminated

(1 - 5) Area of Proposed Sign: 24 Square Feet
 (1,2,4) Building Façade: 260 Linear Feet
 (1 - 4) Street Frontage: 300 Linear Feet
 (2 - 5) Height to Top of Sign: 6 Feet Clearance to Grade: 2 Feet
 (5) Distance from all Existing Off-Premise Signs within 600 Feet: _____ Feet

EXISTING SIGNAGE/TYPE:

_____	<u>0</u> Sq. Ft.
_____	_____ Sq. Ft.
_____	_____ Sq. Ft.
_____	_____ Sq. Ft.
Total Existing:	_____ Sq. Ft.

● FOR OFFICE USE ONLY ●

Signage Allowed on Parcel:

Building	<u>520.</u> Sq. Ft.
Free-Standing	<u>225.</u> Sq. Ft.
Total Allowed:	<u>520.</u> Sq. Ft.

COMMENTS: _____


NOTE: No sign may exceed 300 square feet. A separate sign clearance is required for each sign. Attach a sketch, to scale, of proposed and existing signage including types, dimensions and lettering. Attach a plot plan, to scale, showing: abutting streets, alleys, easements, driveways, encroachments, property lines, distances from existing buildings to proposed signs and required setbacks. A SEPARATE PERMIT FROM THE BUILDING DEPARTMENT IS ALSO REQUIRED.

I hereby attest that the information on this form and the attached sketches are true and accurate.

<u>Eric Bennett</u>	<u>1-22-03</u>	<u>Gayle Henderson</u>	<u>1-22-03</u>
Applicant's Signature	Date	Community Development Approval	Date

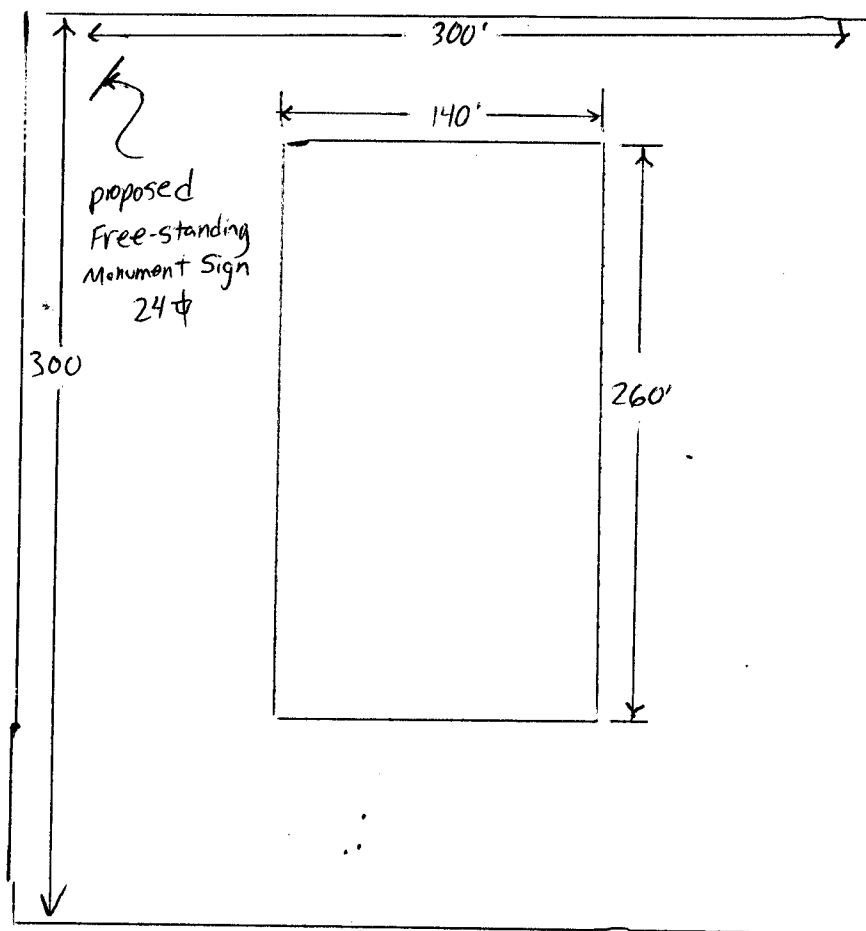
(White: Community Development) (Canary: Applicant) (Pink: Building Dept) (Goldenrod: Code Enforcement)

Bulls SIGNS and Neon



Gunnison

14TH



proposed
Free-standing
Monument Sign
24φ

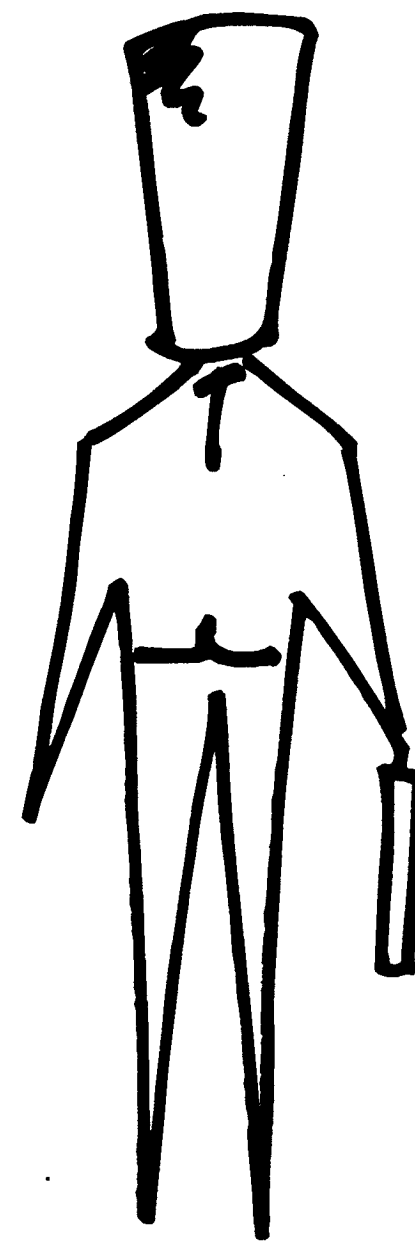

300

300'

140'

260'

1055 UTE AVE. GRAND JUNCTION COLORADO 81501 970-245-7700



4' X 6' ILLUMINATED MARQUE DISPLAY