



Public Works and Planning Department
 250 North 5th Street, Grand Junction CO 81501
 Tel: (970) 244-1430 FAX (970) 256-4031

Sign Permit

For Signs that DO NOT Require
 a Building Permit

(B)

Date Submitted 9-12-08
 Fee \$ 5.00
 Zone C1

TAX SCHEDULE NO. 2945-103-00-058 CONTRACTOR BUD'S SIGNS
 BUSINESS NAME BELK OILFIELD SUPPLY LICENSE NO. 2080160
 STREET ADDRESS 2510 Hwy 64 50 ADDRESS 1040 PITKIN
 PROPERTY OWNER JIMMIE GIBOUX TELEPHONE 245-7700
 OWNER ADDRESS SAME CONTACT PERSON BUD MEYERS

- 1. FLUSH WALL 2 Square Feet per Linear Foot of Building Façade
- 2. ROOF 2 Square Feet per Linear Foot of Building Façade
- 3. PROJECTING 0.5 Square Feet per each Linear Foot of Building Façade
- 4. FREE-STANDING 2 Traffic Lanes - 0.75 Square Feet x Street Frontage
4 or more Traffic Lanes - 1.5 Square Feet x Street Frontage

Existing Externally or Internally Illuminated - No Change in Electrical Service Non-Illuminated

(1-4) Area of Proposed Sign: 32 Square Feet
 (1-3) Building Façade: 125 52 Linear Feet Building Façade Direction: North South East West
 (4) Street Frontage: 200 Linear Feet Name of Street: Hwy 64 50
 (2-4) Height to Top of Sign: 20 Feet Clearance to Grade: 16 Feet

EXISTING SIGNAGE TYPE & SQUARE FOOTAGE:

<u>(A) FREESTANDING</u>	<u>32</u>	Sq. Ft.
_____	<u>1</u>	Sq. Ft.
_____	_____	Sq. Ft.
Total Existing:	<u>32</u>	Sq. Ft.

FOR OFFICE USE ONLY

Signage Allowed on Parcel:

Building	<u>104</u>	Sq. Ft.
Free-Standing	<u>300</u>	Sq. Ft.
Total Allowed:	<u>300</u>	Sq. Ft.
	<u>- 32</u>	
	<u>268</u>	


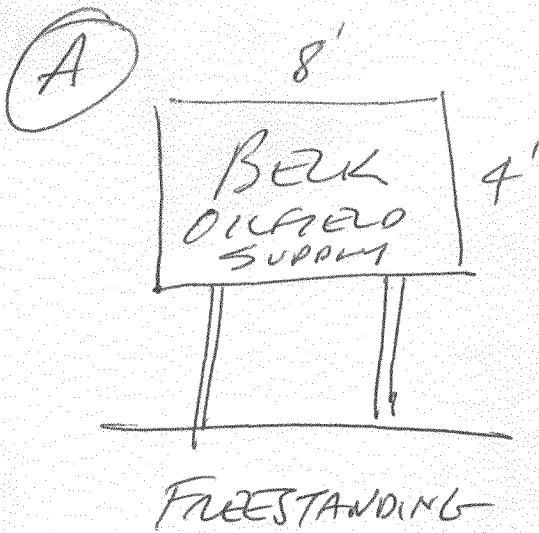
COMMENTS: _____










NOTE: No sign may exceed 300 square feet. A separate sign permit is required for each sign. Attach a sketch, to scale, of proposed and existing signage including types, dimensions and lettering. Attach a plot plan, to scale, showing: abutting streets, alleys, easements, driveways, encroachments, property lines, distances from existing buildings to proposed signs and required setbacks. Roof signs shall be manufactured such that no guy wires, braces or supports shall be visible.

I hereby attest that the information on this form and the attached sketches are true and accurate.

[Signature] 9-12-08 C McKee 9/12/08
 Applicant's Signature Date Planning Approval Date

City of Grand Junction GIS Zoning Map ©



-  Redline
-  201 Persigo Service Area
-  Urban Growth Boundary
- Airport Zones**
 -  Airport Road
 -  Clear Zone
 -  Critical Zone
 -  Runway 22
 -  Runway 29
 -  Taxi Way
- ZOOM IN FOR LAND USE
- ZOOM IN FOR ZONING



SCALE 1 : 1,499

