



FILES ANNEXATION

DESCRIPTION

LOT 24 OF BLOCK 11 AND ALL OF BLOCK 12, MESA GARDENS SUBDIVISION AND THE WEST ONE HALF OF THE NORTHWEST QUARTER OF SECTION 18 OF TOWNSHIP ONE SOUTH OF RANGE ONE EAST OF THE UTE MERIDIAN EXCEPT THAT PART OF SAID TRACT WHICH LIES IN THE ROAD RIGHT-OF-WAY FOR HIGHWAY 6 & 24 AND ROAD RIGHT-OF-WAY FOR GRAND AVENUE;

LEGEND

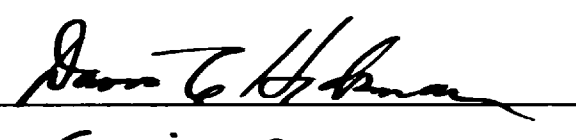
BOUNDARY OF EXISTING CITY LIMITS 
 BOUNDARY OF NEW CITY LIMITS 

AREA OF ANNEXATION

EXISTING BOUNDARY CONTIGUOUS TO CITY LIMITS	6,688'
PERIMETER OF AREA TO BE ANNEXED	8,120'
TOTAL ANNEXED AREA IN SQUARE FEET	3,528,360' SQ FT
ACREAGE	81.0 ACRES

ENGINEER'S CERTIFICATE

I DAVIS C HICKMAN A REGISTERED ENGINEER AND LAND SURVEYOR DO HEREBY CERTIFY THAT THE ACCOMPANYING PLAT AND LEGAL DESCRIPTION OF FILES ANNEXATION WAS PREPARED UNDER MY DIRECT SUPERVISION FROM INFORMATION SECURED FROM OFFICES OF MESA COUNTY CLERK AND RECORDER AND MESA COUNTY ASSESSOR.

SIGNED 
 DATE April 19, 1972

EFFECTIVE
 MAY 9, 1972

