

GOODWILL ANNEXATION





Section 18, T.1 S. R.1 E. U. M.

Mesa County, Colorado





DESCRIPTION

THAT PART OF THE EAST ONE-HALF OF THE SOUTH-EAST QUARTER OF THE NORTHWEST QUARTER OF SECTION 18 TOWNSHIP ONE SOUTH RANGE ONE EAST UTE MERIDIAN WHICH LIES NORTH OF THE SOUTHERLY RIGHT OF WAY LINE OF HIGHWAY 6 AND 24 ABOVE IN MESA COUNTY, COLORADO

LEGEND


BOUNDARY OF EXISTING CITY LIMITS  
 BOUNDARY OF NEW CITY LIMITS  

AREA OF ANNEXATION

EXISTING BOUNDARY CONTIGUOUS TO CITY LIMITS  28421.±
 PERIMETER OF AREA TO BE ANNEXED  37221.±
 TOTAL ANNEXED AREA IN SQUARE FEET  789,360.±
 ACREAGE  18 acres ±

ENGINEER'S CERTIFICATE

I DAVIS C. HICKMAN A REGISTERED ENGINEER AND LAND SURVEYOR DO HEREBY CERTIFY THAT ACCOMPANYING PLAT AND LEGAL DISCRPTION OF THE GOODWILL ANNEXATION WAS PREPARED UNDER MY DIRECT SUPERVISION FROM INFORMATION SECURED FROM OFFICES OF MESA COUNTY CLERK AND RECORDER AND MESA COUNTY ASSESSOR.

SIGNED 
 DATE Dec 28, 1973

ORDINANCE NO. 1461
 EFFECTIVE DATE AUGUST 9, 1973

