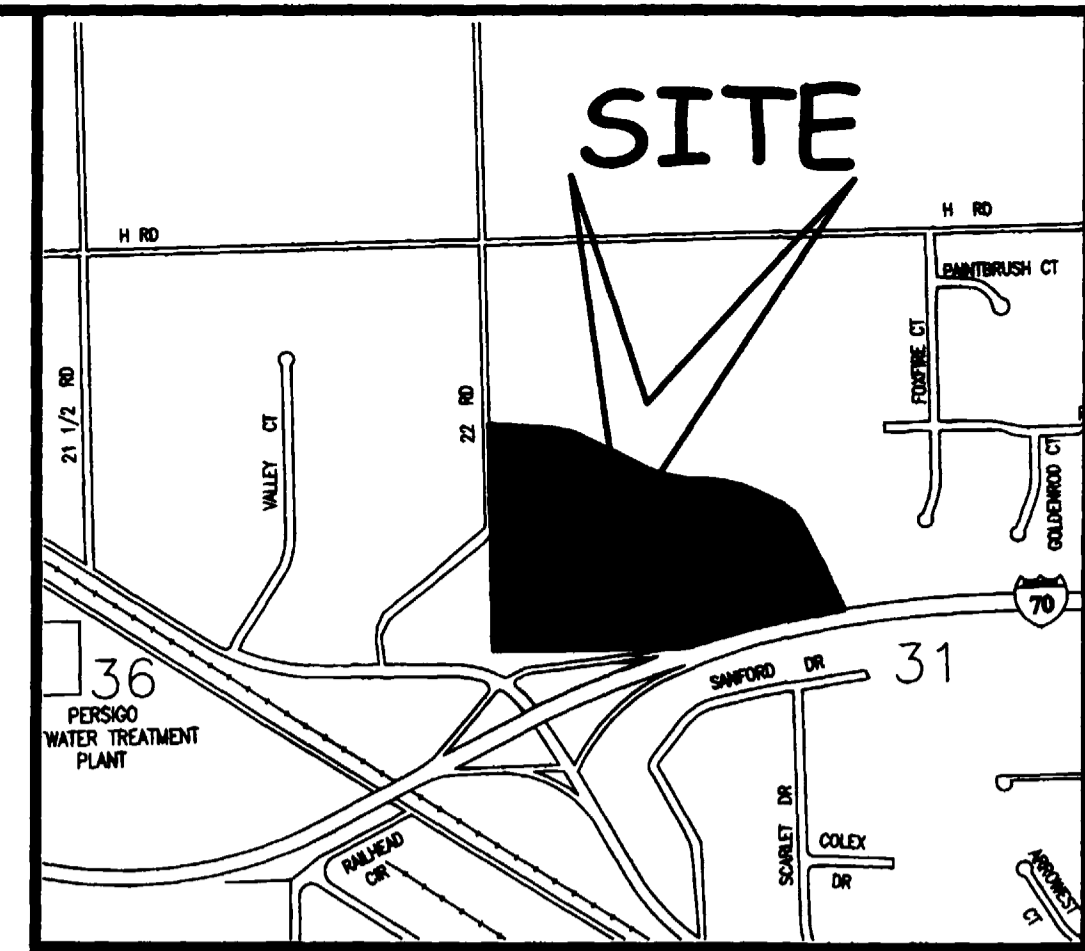


HALL 22 ROAD ANNEXATION

SITUATE IN THE S 1/2 OF THE NW 1/4 AND THE NW 1/4 OF THE NW 1/4 OF SECTION 31, TWP 1N, RGE 1W, U.M., COUNTY OF MESA, STATE OF COLORADO




LEGAL DESCRIPTION

A certain parcel of land located in the South half of the Northwest Quarter (S 1/2 NW 1/4) and the Northwest Quarter of the Northwest Quarter (NW 1/4 NW 1/4) of Section 31, Township 1 North, Range 1 West, of the Ute Meridian, County of Mesa, State of Colorado, being more particularly described as follows:

Beginning at the Southwest corner of the Southwest Quarter of the Northwest Quarter (SW 1/4 NW 1/4) of said Section 31 and assuming the West line of the Northwest Quarter (NW 1/4) of said Section 31 to bear N00°05'21"E with all bearings contained herein relative thereto; thence N00°05'21"E along the West line a distance of 1,320.86 feet to the Northwest corner of the SW 1/4 NW 1/4 of said Section 31; thence N00°05'12"E along said West line of the NW 1/4 NW 1/4 a distance of 98.95 feet; thence S85°01'27"E a distance of 425.22 feet; thence S74°31'00"E a distance of 116.13 feet; thence S62°52'11"E a distance of 152.99 feet; thence S63°32'38"E a distance of 99.76 feet; thence S62°29'52"E a distance of 334.39 feet; thence S77°35'34"E a distance of 162.47 feet; thence S84°45'59"E a distance of 191.68 feet; thence S80°51'35"E a distance of 82.63 feet; thence S73°43'16"E a distance of 98.15 feet; thence S66°33'42"E a distance of 123.73 feet; thence S63°00'06"E a distance of 176.30 feet; thence S53°58'23"E a distance of 65.91 feet; thence S34°37'34"E a distance of 82.60 feet; thence S26°31'10"E a distance of 282.99 feet; thence S23°47'59"E a distance of 252.23 feet; thence S23°47'46"E a distance of 72.41 feet to a point on the North line of Interstate 70; thence along the North line of Interstate 70 right of way, 699.68 feet along the arc of a 5,830.00 foot radius curve concave Southeast, having a central angle of 06°52'35" and a chord that bears S79°43'58"W a distance 699.26 feet; thence continuing along said North line S75°28'24"W a distance of 247.30 feet; thence continuing along said North line 112.42 feet along the arc of a 2,242.00 foot radius curve concave Northwest, having a central angle of 02°52'23" and a chord that bears S80°52'46"W a distance 112.41 feet to a point on the South line of the SW 1/4 NW 1/4 of said Section 31; thence N89°58'33"W along said South line a distance of 1,174.89 feet, more or less, to the Point of Beginning.

ABBREVIATIONS	
P.O.C.	POINT OF COMMENCEMENT
P.O.B.	POINT OF BEGINNING
R.O.W.	RIGHT OF WAY
SEC.	SECTION
TWP.	TOWNSHIP
RGE.	RANGE
U.M.	UTE MERIDIAN
NO.	NUMBER
SQ. FT.	SQUARE FEET
Δ=	CENTRAL ANGLE
RAD	RADIUS
AL	ARC LENGTH
CHL	CHORD LENGTH
CHB	CHORD BEARING
BLK	BLOCK
PB	PLAT BOOK
BK	BOOK
PG	PAGE

The Description(s) contained herein have been derived from subdivision plats and deed descriptions as they appear in the office of the Mesa County Clerk and Recorder. This plat does not constitute a legal survey, and is not intended to be used as a means of establishing or verifying property boundary lines.


 PETER T. KRICK, PLS No. 32824
 Professional Land Surveyor for the
 City of Grand Junction
 DATE: December 7, 2006

HENDERSON MINOR SUBDIVISION
 Plat Book 15, Page 104

T.I.C. INDUSTRIAL PARK
 Plat Book 13, Page 92-93

PERSIGO ANNEXATION NO. 2
 ORDINANCE NO. 2356

SCHLUMBERGER STRIPLE SUBDIVISION
 Plat Book 3662, Page 259

LOT 1

LOT 2

2697-361-00-032
 (BK 4106, PG 372)

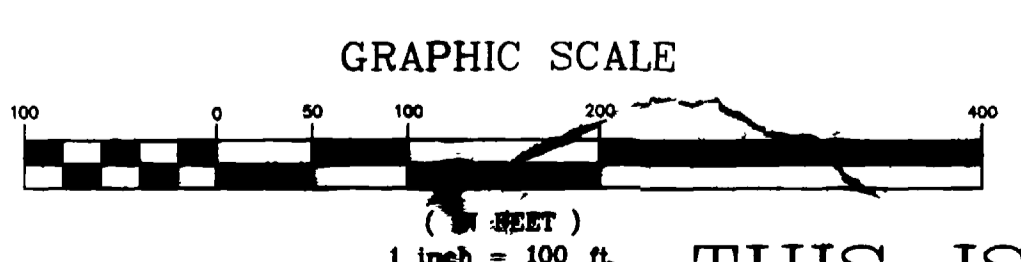
AREA OF ANNEXATION

ANNEXATION PERIMETER	6,411.22 FT
CONTIGUOUS PERIMETER	2,495.14 FT
AREA IN SQUARE FEET	2,271,868***
AREA IN ACRES	52.15

***CONTAINS 2,122 SQUARE FEET WITHIN PUBLIC RIGHTS OF WAY

LEGEND

ANNEXATION BOUNDARY	
EXISTING CITY LIMITS	



ORDINANCE NO.
 3995

EFFECTIVE DATE
 JANUARY 7, 2007

THIS IS NOT A BOUNDARY SURVEY

Notice:
 According to Colorado law you must commence any legal action based upon any defect in this survey within three years after you first discover such defect. In no event may any action based upon any defect in this survey be commenced more than ten years from the date of the certification shown hereon.

DRAWN BY	CM	DATE	9-8-06
DESIGNED BY		DATE	
CHECKED BY	P.T.K.	DATE	
APPROVED BY		DATE	

SCALE
 1" = 100'

CITY OF
Grand Junction
 COLORADO

PUBLIC WORKS
 AND UTILITIES
 REAL ESTATE DIVISION

HALL 22 ROAD ANNEXATION