

FEE \$ <u>10.00</u>
TCP \$ <u>0</u>
SIF \$ <u>292.00</u>

PLANNING CLEARANCE
 (Single Family Residential and Accessory Structures)
Community Development Department

BLDG PERMIT NO. _____

Building Address 690 Polk
 Parcel No. 2945-032-94-009
 Subdivision Colonial Heights
 Filing 2 Block 1 Lot 9

No. of Existing Bldgs _____ No. Proposed 1
 Sq. Ft. of Existing Bldgs _____ Sq. Ft. Proposed 2632
 Sq. Ft. of Lot / Parcel _____
 Sq. Ft. Coverage of Lot by Structures & Impervious Surface (Total Existing & Proposed) _____

OWNER INFORMATION:

Name Sonshine II
 Address 2350 G Road
 City / State / Zip Grand Jct, CO 81505

DESCRIPTION OF WORK & INTENDED USE:

New Single Family Home (*check type below)
 Interior Remodel Addition
 Other (please specify): _____

APPLICANT INFORMATION:

Name Sonshine II
 Address 2350 G Road
 City / State / Zip Grand Jct, CO 81505
 Telephone 255-8853

***TYPE OF HOME PROPOSED:**

Site Built Manufactured Home (UBC)
 Manufactured Home (HUD)
 Other (please specify): _____

NOTES: _____

REQUIRED: One plot plan, on 8 1/2" x 11" paper, showing all existing & proposed structure location(s), parking, setbacks to all property lines, ingress/egress to the property, driveway location & width & all easements & rights-of-way which abut the parcel.

THIS SECTION TO BE COMPLETED BY COMMUNITY DEVELOPMENT DEPARTMENT STAFF

ZONE RMF-5 Maximum coverage of lot by structures 60%
 SETBACKS: Front 20'/25' from property line (PL) Permanent Foundation Required: YES NO _____
 Side 5'/3' from PL Rear 25'/5' from PL Parking Requirement 2
 Maximum Height of Structure(s) 35' Special Conditions Ltr from licensed Eng reqd
 Voting District B Driveway Location Approval _____
 (Engineer's Initials) 100 Year Floodplain

Modifications to this Planning Clearance must be approved, in writing, by the Community Development Department. The structure authorized by this application cannot be occupied until a final inspection has been completed and a Certificate of Occupancy has been issued, if applicable, by the Building Department (Section 305, Uniform Building Code).

I hereby acknowledge that I have read this application and the information is correct; I agree to comply with any and all codes, ordinances, laws, regulations or restrictions which apply to the project. I understand that failure to comply shall result in legal action, which may include but not necessarily be limited to non-use of the building(s).

Applicant Signature [Signature] Date 8-25-04
 Department Approval [Signature] Date 11-29-04

Additional water and/or sewer tap fee(s) are required: YES NO W/O No. 17748
 Utility Accounting [Signature] Date 11/30/04

VALID FOR SIX MONTHS FROM DATE OF ISSUANCE (Section 2.2.C.1 Grand Junction Zoning & Development Code)
 (White: Planning) (Yellow: Customer) (Pink: Building Department) (Goldenrod: Utility Accounting)

FEDERAL EMERGENCY MANAGEMENT AGENCY
NATIONAL FLOOD INSURANCE PROGRAM

O.M.B. No. 3067-0077
Expires December 31, 2005

ELEVATION CERTIFICATE

Important: Read the instructions on pages 1 - 7.

SECTION A - PROPERTY OWNER INFORMATION		For Insurance Company Use:	
BUILDING OWNER'S NAME SONSHINE II CONSTRUCTION		Policy Number	
BUILDING STREET ADDRESS (including Apt., Unit, Suite, and/or Bldg. No.) OR P.O. ROUTE AND BOX NO. 690 Polk Court		Company NAIC Number	
CITY GRAND JUNCTION	STATE CO	ZIP CODE 81505	
PROPERTY DESCRIPTION (Lot and Block Numbers, Tax Parcel Number, Legal Description, etc.) LOT 9, BLK 1, COLONIAL HEIGHTS FILING II PARCEL # 2945-032-94-009			
BUILDING USE (e.g., Residential, Non-residential, Addition, Accessory, etc. Use a Comments area, if necessary.) RESIDENTIAL			
LATITUDE/LONGITUDE (OPTIONAL) (##° - ##' - ##.###" or ##.####")		HORIZONTAL DATUM: SOURCE: <input type="checkbox"/> GPS (Type): _____ <input checked="" type="checkbox"/> NAD 1927 <input type="checkbox"/> NAD 1983 <input type="checkbox"/> USGS Quad Map <input checked="" type="checkbox"/> Other: PLAT	

SECTION B - FLOOD INSURANCE RATE MAP (FIRM) INFORMATION

B1. NFIP COMMUNITY NAME & COMMUNITY NUMBER GRAND JUNCTION, COMMUNITY NUMBER 080117		B2. COUNTY NAME MESA		B3. STATE CO	
B4. MAP AND PANEL NUMBER 0801170003	B5. SUFFIX E	B6. FIRM INDEX DATE 1-06-2002 1983	B7. FIRM PANEL EFFECTIVE/REVISED DATE 7-15-1992	B8. FLOOD ZONE(S) AO	B9. BASE FLOOD ELEVATION(S) (Zone AO, use depth of flooding) 4590

B10. Indicate the source of the Base Flood Elevation (BFE) data or base flood depth entered in B9.
 FIS Profile FIRM Community Determined Other (Describe): _____

B11. Indicate the elevation datum used for the BFE in B9: NGVD 1929 NAVD 1988 Other (Describe): _____

B12. Is the building located in a Coastal Barrier Resources System (CBRS) area or Otherwise Protected Area (OPA)? Yes No Designation Date _____

SECTION C - BUILDING ELEVATION INFORMATION (SURVEY REQUIRED)

C1. Building elevations are based on: Construction Drawings* Building Under Construction* Finished Construction
 *A new Elevation Certificate will be required when construction of the building is complete.

C2. Building Diagram Number 1 (Select the building diagram most similar to the building for which this certificate is being completed - see pages 6 and 7. If no diagram accurately represents the building, provide a sketch or photograph.)

C3. Elevations - Zones A1-A30, AE, AH, A (with BFE), VE, V1-V30, V (with BFE), AR, ARIA, ARIA/E, ARIA1-A30, ARIA/H, ARIA/O
 Complete items C3-a-i below according to the building diagram specified in item C2. State the datum used. If the datum is different from the datum used for the BFE in Section B, convert the datum to that used for the BFE. Show field measurements and datum conversion calculation. Use the space provided or the Comments area of Section D or Section G, as appropriate, to document the datum conversion.
 Datum NAVD88 Conversion/Comments NGVD1929 BFE 4590 + 3.0 = 4593.0 BFE NAVD88
 Elevation reference mark used _____ Does the elevation reference mark used appear on the FIRM? Yes No

a) Top of bottom floor (including basement or enclosure) 4596.20 ft.(m)

b) Top of next higher floor N/A ft.(m)

c) Bottom of lowest horizontal structural member (V zones only) N/A ft.(m)

d) Attached garage (top of slab) N/A ft.(m)

e) Lowest elevation of machinery and/or equipment servicing the building (Describe in a Comments area) N/A ft.(m)


f) Lowest adjacent (finished) grade (LAG) _____ ft.(m)

g) Highest adjacent (finished) grade (HAG) _____ ft.(m)

h) No. of permanent openings (flood vents) within 1 ft. above adjacent grade N/A

i) Total area of all permanent openings (flood vents) in C3.h N/A sq. in. (sq. cm)

License Number, Embossed Seal, Signature, and Date



SECTION D - SURVEYOR, ENGINEER, OR ARCHITECT CERTIFICATION

This certification is to be signed and sealed by a land surveyor, engineer, or architect authorized by law to certify elevation information.
 I certify that the information in Sections A, B, and C on this certificate represents my best efforts to interpret the data available.
 I understand that any false statement may be punishable by fine or imprisonment under 18 U.S. Code, Section 1001.

CERTIFIER'S NAME MICHAEL W. DRISSEL LICENSE NUMBER PLS 20677

TITLE PRESIDENT/PLS	COMPANY NAME DH SURVEYS INC		
ADDRESS 118 OURAY AVENUE	CITY GRAND JUNCTION	STATE CO	ZIP CODE 81501
SIGNATURE <i>Michael W. Drissel</i>	DATE 9-13-04	TELEPHONE (970)245-8749	

IMPORTANT: In these spaces, copy the corresponding information from Section A.			For Insurance Company Use:
BUILDING STREET ADDRESS (including Apt., Unit, Suite, and/c No.) OR P.O. ROUTE AND BOX NO.		Policy Number	
690 Polk Court			
CITY GRAND JUNCTION	STATE CO	ZIP CODE 81505	Company NAIC Number

SECTION D - SURVEYOR, ENGINEER, OR ARCHITECT CERTIFICATION (CONTINUED)

Copy both sides of this Elevation Certificate for (1) community official, (2) insurance agent/company, and (3) building owner.

COMMENTS

Check here if attachments

SECTION E - BUILDING ELEVATION INFORMATION (SURVEY NOT REQUIRED) FOR ZONE AO AND ZONE A (WITHOUT BFE)

For Zone AO and Zone A (without BFE), complete Items E1 through E4. If the Elevation Certificate is intended for use as supporting information for a LOMA or LOMR-F, Section C must be completed.


- E1. Building Diagram Number (Select the building diagram most similar to the building for which this certificate is being completed - see pages 6 and 7. If no diagram accurately represents the building, provide a sketch or photograph.)
- E2. The top of the bottom floor (including basement or enclosure) of the building is ___ ft.(m) ___ in.(cm) above or below (check one) the highest adjacent grade. (Use natural grade, if available).
- E3. For Building Diagrams 6-8 with openings (see page 7), the next higher floor or elevated floor (elevation b) of the building is ___ ft.(m) ___ in.(cm) above the highest adjacent grade. Complete items C3.h and C3.i on front of form.
- E4. The top of the platform of machinery and/or equipment servicing the building is ___ ft.(m) ___ in.(cm) above or below (check one) the highest adjacent grade. (Use natural grade, if available).
- E5. For Zone AO only: If no flood depth number is available, is the top of the bottom floor elevated in accordance with the community's floodplain management ordinance?
 Yes No Unknown. The local official must certify this information in Section G.

SECTION F - PROPERTY OWNER (OR OWNER'S REPRESENTATIVE) CERTIFICATION

The property owner or owner's authorized representative who completes Sections A, B, C (Items C3.h and C3.i only), and E for Zone A (without a FEMA-issued or community-issued BFE) or Zone AO must sign here. The statements in Sections A, B, C, and E are correct to the best of my knowledge.

PROPERTY OWNER'S OR OWNER'S AUTHORIZED REPRESENTATIVE'S NAME

SONSHINE CONSTRUCTION II

ADDRESS 2350 G ROAD	CITY GRAND JUNCTION	STATE CO	ZIP CODE 81505
SIGNATURE 	DATE 9/30/04	TELEPHONE 970-255-8853	

COMMENTS

Check here if attachments

SECTION G - COMMUNITY INFORMATION (OPTIONAL)

The local official who is authorized by law or ordinance to administer the community's floodplain management ordinance can complete Sections A, B, C (or E), and G of this Elevation Certificate. Complete the applicable item(s) and sign below.

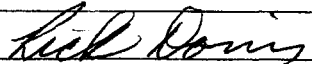
- G1. The information in Section C was taken from other documentation that has been signed and embossed by a licensed surveyor, engineer, or architect who is authorized by state or local law to certify elevation information. (Indicate the source and date of the elevation data in the Comments area below.)
- G2. A community official completed Section E for a building located in Zone A (without a FEMA-issued or community-issued BFE) or Zone AO.
- G3. The following information (Items G4-G9) is provided for community floodplain management purposes.

G4. PERMIT NUMBER FLP-2004-214	G5. DATE PERMIT ISSUED 9/30/04	G6. DATE CERTIFICATE OF COMPLIANCE/OCCUPANCY ISSUED
-----------------------------------	-----------------------------------	---

G7. This permit has been issued for: New Construction Substantial Improvement

G8. Elevation of as-built lowest floor (including basement) of the building is: 4595.20 ft. (m) Datum: NAV 88

G9. BFE or (in Zone AO) depth of flooding at the building site is: 4593.00 ft. (m) Datum: NAV 88

LOCAL OFFICIAL'S NAME Rick Dorris	TITLE Development Engineer
COMMUNITY NAME City of Grand Junction	TELEPHONE 970-256-4034
SIGNATURE 	DATE 9-30-04

COMMENTS

Check here if attachments