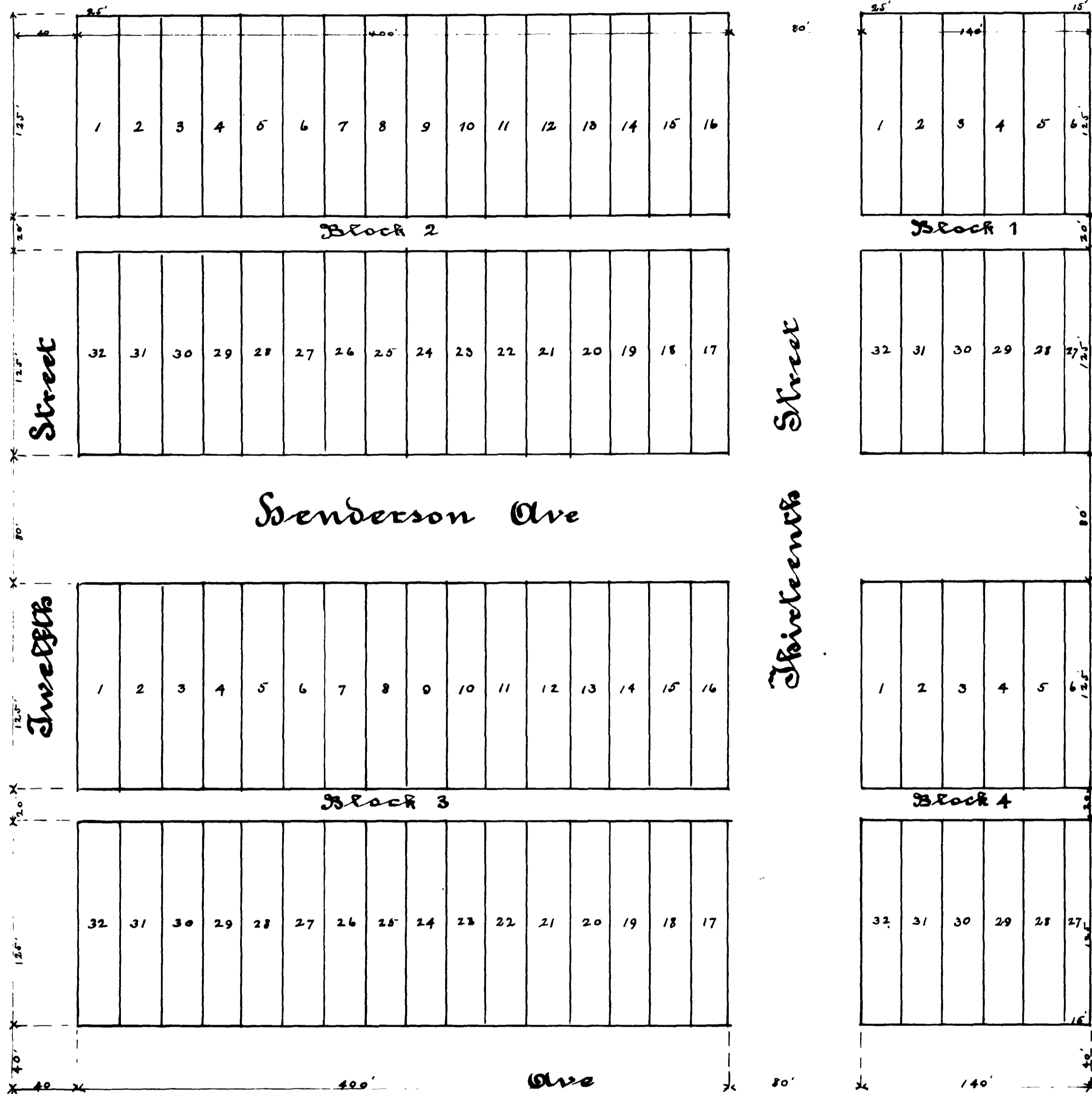


Henderson Heights



Dedication:

Know all men by these presents that the following Charlotte M. Henderson has laid out and platted the following described tract of land, to-wit: Lot (VIII) eight of the Grand View Subdivision, said tract to be known as "Henderson Heights" and that the said Charlotte M. Henderson hereby dedicates to the public use, forever, all streets, avenues and alleys as indicated on the accompanying plat. In witness whereof I, the undersigned, affix my signature on this 8th day of July A.D. 1910.

Charlotte M. Henderson

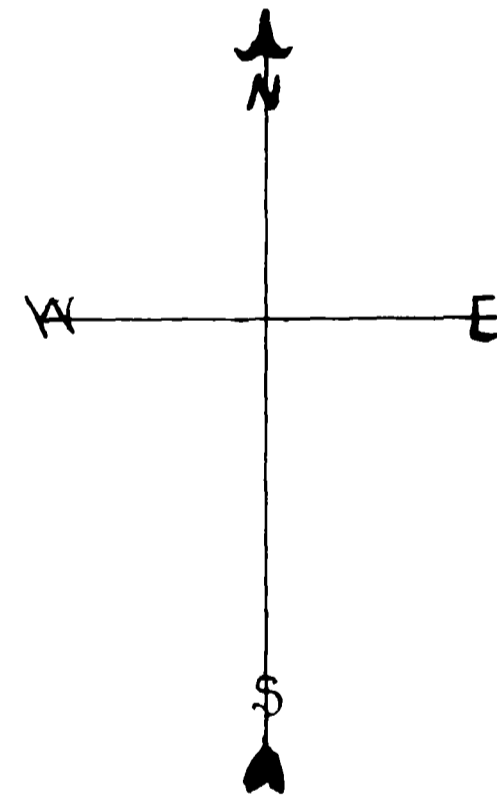

State of Colorado } ss
County of Tessa }

On this 9th day of July A.D. 1910, appeared before me, Charles B. Rich, personally known to me to be the identical person who subscribed and acknowledged the foregoing instrument to be her ^{own} voluntary act and deed.


Witness my hand and notarial seal this 9th day of July A.D. 1910.

Charles B. Rich,
Notary Public

My Commission expires on the 20th day of Jan, A.D. 1913



Scale: 1 inch = 50 Feet
J.H. Fish
S. Surveyor



92772

State of Colorado, } ss
County of Tessa, }
I hereby certify that this instrument was
filed for record in my office on July 9, 1910,
at 8:30 o'clock A.M. and recorded in Book
4, page 2.
R. E. Stan Recorder.
By _____ Deputy

*Verified copy of her deed
is being returned to her and
a copy is being retained in my
files in the name of Henderson
Heights - 92772 - 8-27-10*