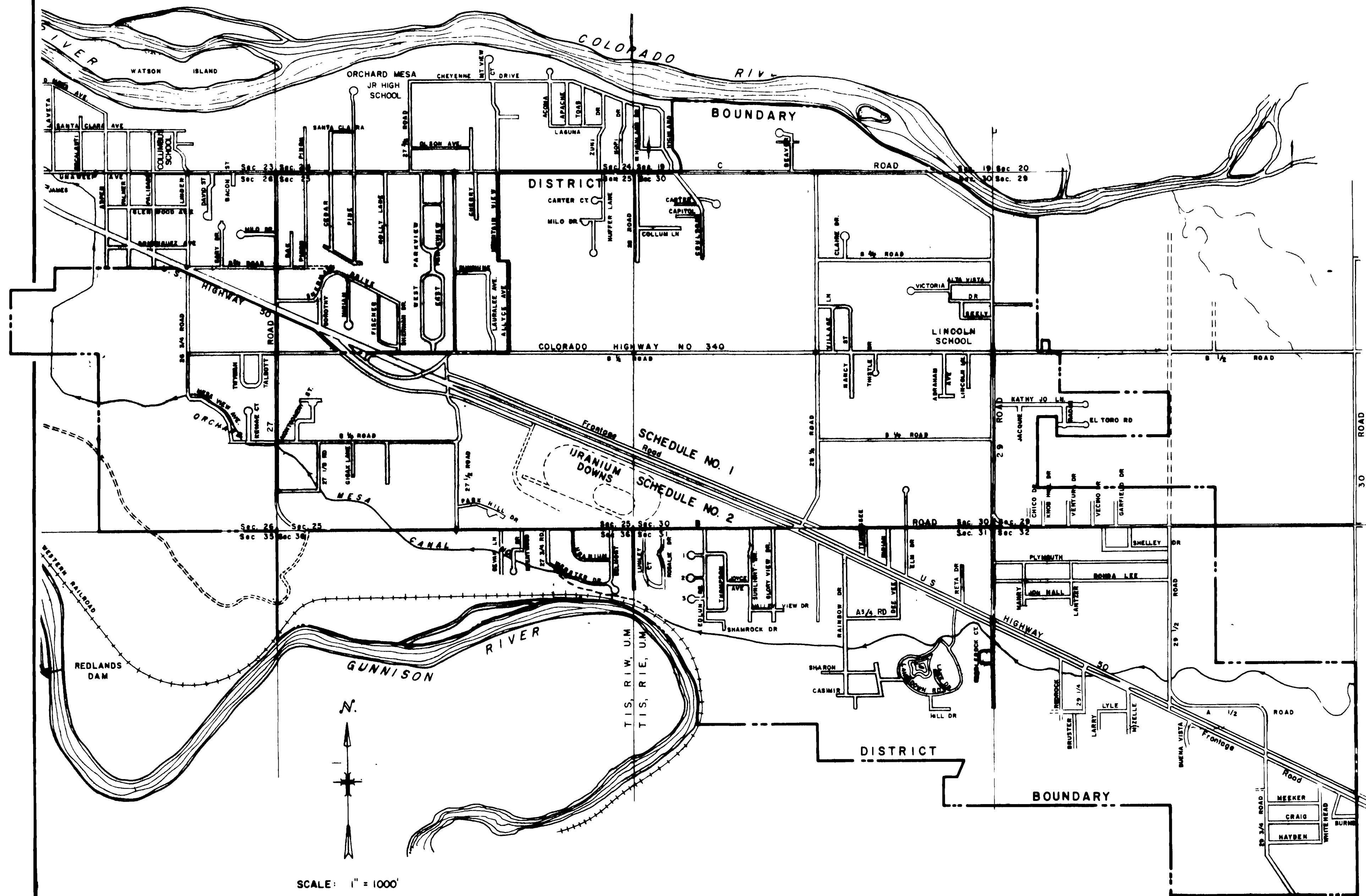


# AS BUILT PLANS

## ORCHARD MESA SANITATION DISTRICT


### SEWAGE COLLECTION SYSTEM AND APPURTENANCES

SCHEDULE NO-1 NORTH AREA  
SCHEDULE NO-2 SOUTH AREA  
MESA COUNTY, COLORADO



SCHEDULE I			SCHEDULE II		
LOCATION	SHEET	LINE	LOCATION	SHEET	LINE
A 1/2 Rd.	1N	N	A 1/2 Rd.	6S	S-10-A
Abraham Ave.	6N	N-11	B Rd.	7,12,11, 8S	S,S-20, S-13-X
Alta Vista	11N	NA-4	B 1/2 Rd.	15,18S	S-21, SA-2
B Rd.	7N,3N	N-14,N	B 3/4 Rd.	17S	SA-1
B 1/4 Rd.	6,9AM	N-8,N-9,N	Belmont Dr.	10S	S-17
Beaver St.	9N	NA-5-A	Belmont Cul De Sac	10S	S-20-A
C Rd.	12N	NA-6,	Brentwood Dr.	10S	S-6
Capitol Lane	11N,10N	NA	Bruster Dr.	3S	S-10-A-1
Carter Lane	12N	NA-8-C	Buena Vista Dr.	2S	S-1
Collum Dr.	12N	,NA-8-B	Burns Dr.	2S	S-10-D,S-10-E
Coulson Rd.	13N	NA-9-A	Casimir Dr.	6S	S-8-A
Elm Drive	12N	NA-8,NA-8-D	Cobblerock Ct.	4S	S-3-C
Huffer	8N	N-14-C	Craig St.	2S	S-10-A-1
Hwy-50-North of	13N		Dee Vee Rd.	6S	S-14
	5,8N	,N-7-C-1,	Edlun Dr.	8S	S-14-B
		N-7-C-3,N-14-C	Edlun Ct.No. 1'	8S	S-14-C
Indiana	8N	N-14-A	Edlun Ct.No. 2	8S	S-14-D
Jon Hall	4N	N-7-C-2	Edlun Ct.No. 3	8S	S,S-22
Knob Hill	3N	N-6	Frontage Rd.	5,14,17S	S-21-C
Lantzer	4N	N-7-C-1	Gigax Ln.	15S	S-12
Lincoln Lane	6N	N-10	Glory View Dr.	7S	S-3-D
Manry	4N	N-7-D,N-7-B	Hayden St.	2S	S
Nancy St.	9N,8N	N-15-A,N-13	Highway-50	1,2,5S	S-9-C
Plymouth	2,4N	,N-7-B, N-7-B-1	Hill Dr.	4S	SA-2
Reta Dr.	8N	N-7-A	Kamae Ct.	18S	S-9-B
Ronda Lee	2,4N	N-1,N-7-E,N-7-C	Lake Dr.	4S	S-9,S-9-A
Seely Road	10N	NA-1	Landsdown Rd.	4S	S-6-A
Shelley Dr.	2N,3N	,N-4X	Larry Dr.	3S	S-16
Thistle Dr.	8N	N-12	Lumley Dr.	9S	S,C-A
Vecino	3N	N-4	Lyle Dr.	3S	S-3-B
Ventura	3N	N-5	Meeker St.	1S	SA-1-C
Victoria Dr.	11N	NA-2,NA-3,NA-4	Mesa View Ave.	18S	S-5
Village Lane	9N	NA-15	Mizelle Dr.	3S	S-21-D
28 Rd.	13N	NA-9	Montgomery	16S	S-10
28 1/2 Rd.	7,9N	N-14,N-15-B,NA-5	Rainbow Dr.	5S	S-15
29 Rd.	3,5,10N	N-7,N,NA	Redrock Dr.	3S	S-14-E
29 1/2 Rd.	2N	N	Rosalie Dr.	9S	S-10-B,S-10-C
			Shamrock Dr.	6S	S-13
			Sharon Place	6S	SA-1-A
			Sunlight Dr.	8S	S-14-A, S-14-F
			Talbot Dr.	18S	SA-1-B
			Thompson Dr.	9S	S
			Twyman Dr.	18S	S-17-A,S-18
			Uranium Downs Dr.	12,13S	S-17
			Uranium Dr.	10S	S-2
			Webster Rd.	10S	SA-1-C
			Whitehead Dr.	2S	SA
			26 3/4 Rd.	18S	S-21,S-21-A
			27 Rd.	16S	S-11
			27 1/2 Rd.	12S	S-8
			27 3/4 Rd.	10S	S-6
			28 1/2 Rd.	6S	S-3,S-3-A
			29 Rd.	4S	S-21-E
			29 1/2 Rd.	3S	
			29 3/4 Rd.	1S	
			27 Rd.	15S	



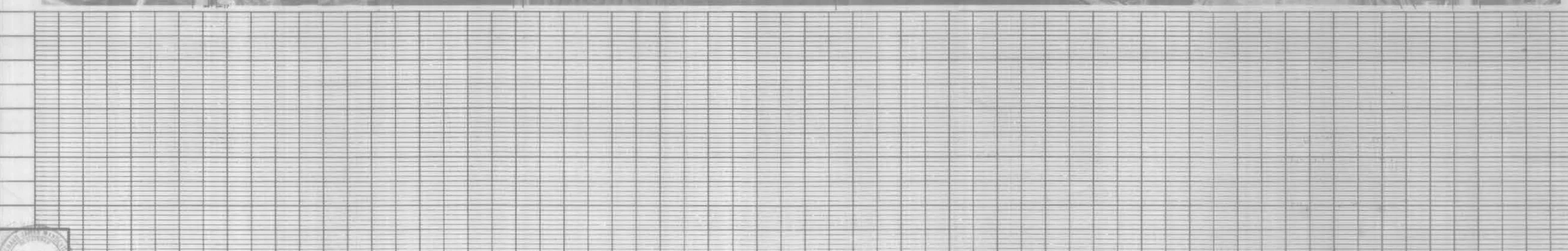
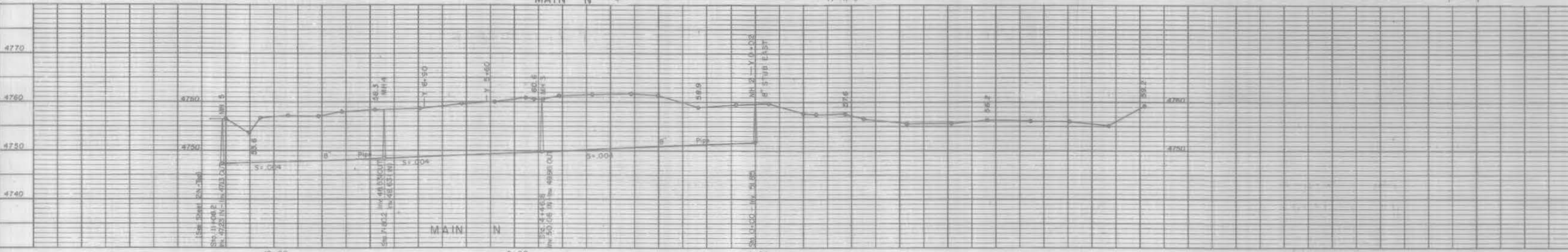


NOTE: ALL LINES WITH GRAND JUNCTION  
COLLECTION SYSTEM, TO BE  
TREATED AT CITY PLANT

ORCHARD MESA SANITATION DISTRICT  
MESA COUNTY, COLORADO  
SCALE - 1"=500'

LEGEND  
— DISTRICT BOUNDARY  
x ( ) TEXT HOLE  
— SEWER LINE





DATE \_\_\_\_\_  
 Drawn J.H. & J.R.  
 Traced R.H. & R.S.  
 Checked R.H.

Approved for construction \_\_\_\_\_  
 ENGINEER \_\_\_\_\_ OWNER \_\_\_\_\_

WESTERN ENGINEERS INC.  
 588 24 1/2 ROAD  
 P.O. Box 571 Tele. 242-5202  
 Grand Junction Colorado

ORCHARD MESA SANITATION DISTRICT  
 NORTH AREA - MAIN N  
 SCHEDULE NO. 1

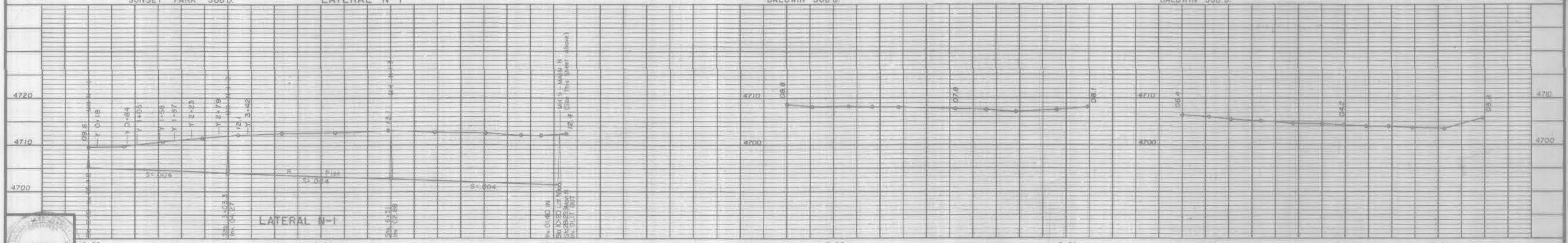
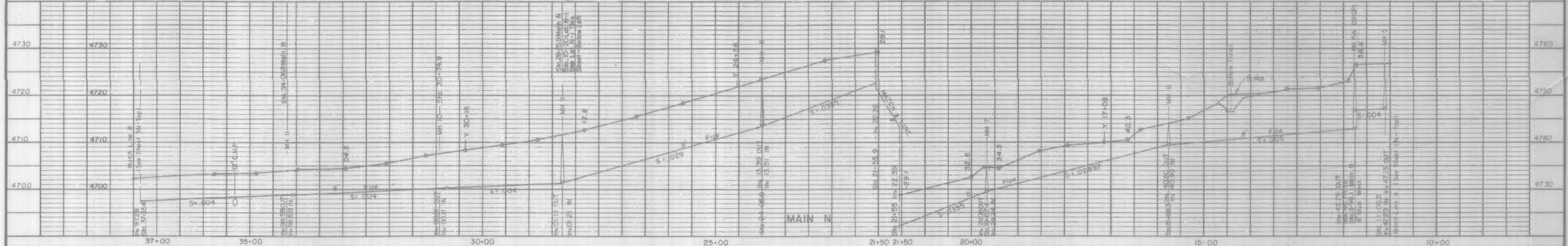

SCALE  
 Horizontal 1"=100'  
 Vertical 1"=10'

MAIN N


Plan and Profile  
 STATION

DWG. NO. 202-754-1  
 REVISED MAIN N 2/6/77

SHEET NO. 1-N  
 NO. OF SHEETS 3 of 36



	DATE	Drawn <u>T.K.B. J.B.P.</u>	Approved for construction	WESTERN ENGINEERS INC. 588 24 1/2 ROAD P.O. Box 571 Grand Junction, Colorado Tele. 242-5202	ORCHARD MESA SANITATION DISTRICT NORTH AREA—MAIN N & LATERALS SCHEDULE NO. 1	SCALE Horizontal 1"=100' Vertical 1"=10'	MAIN N LAT. N-1	Plan and Profile	DWG. NO. 202-754-1	SHEET NO.	NO. OF SHEETS
		Traced <u>R.S.B. R.W.</u>	ENGINEER					OWNER	STATION	REVISION - (LAT. N-2 (DELETE), LAT. N-3 (DELETE)) 2/16/76	2-N



DATE \_\_\_\_\_  
 Drawn AKB B JBP  
 Traced RWD B RLS  
 Checked RJM

Approved for construction \_\_\_\_\_  
 ENGINEER \_\_\_\_\_ OWNER \_\_\_\_\_

WESTERN ENGINEERS INC.  
 588 24 1/2 ROAD  
 P.O. Box 571 Tele. 242-5202  
 Grand Junction Colorado

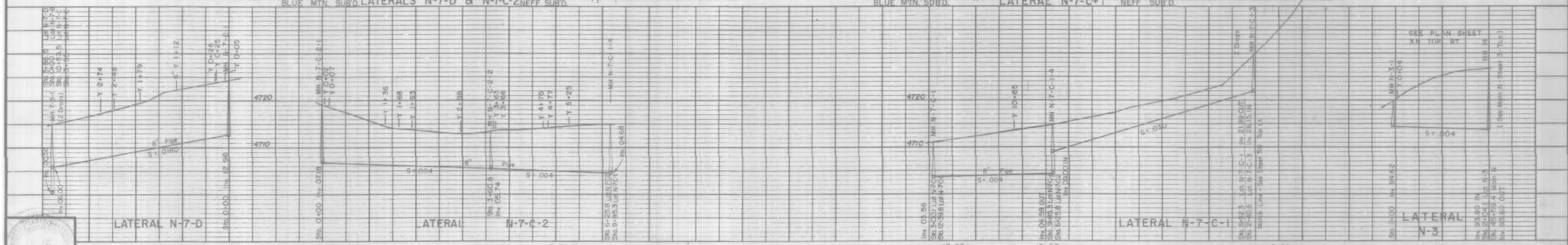

ORCHARD MESA SANITATION DISTRICT  
 NORTH AREA - MAIN N & LATERALS  
 SCHEDULE NO. 1

SCALE  
 Horizontal 1"=100'  
 Vertical 1"=10'

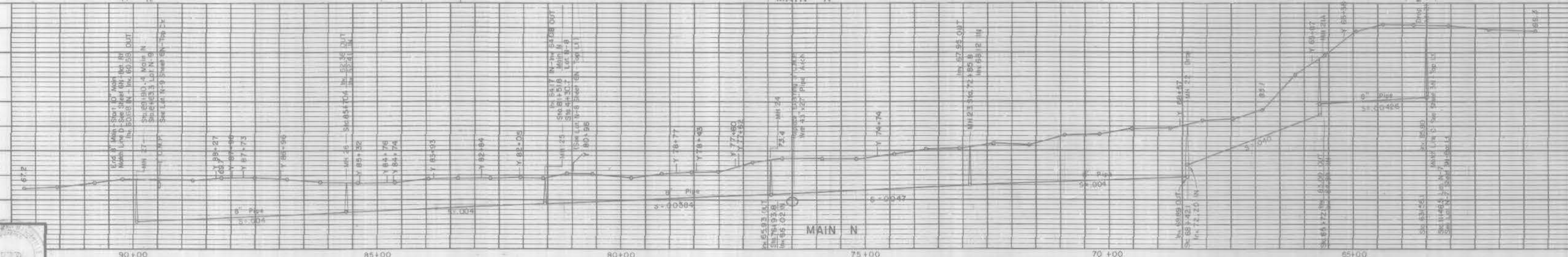
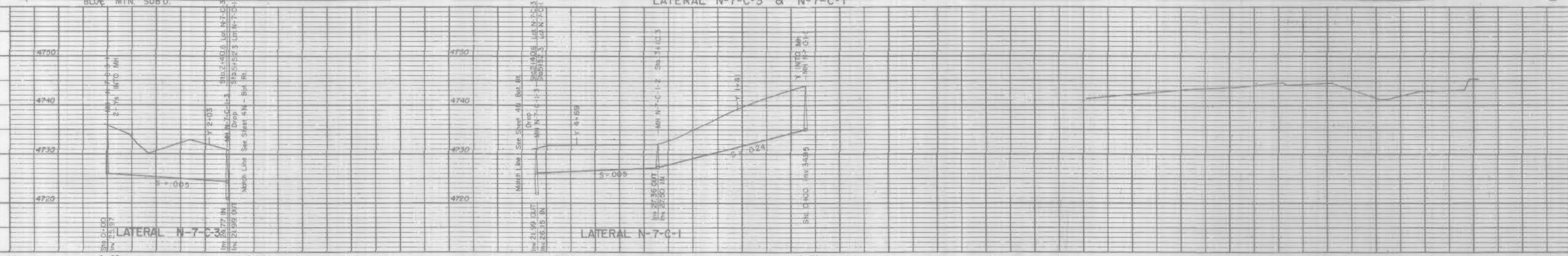
MAIN N  
 LAT N-4X  
 LAT N-7  
 LAT N-6

Plan and Profile  
 DWG. NO. 202-754-1  
 REVISION MAIN N, LAT N-1  
 2/19/70

STATION \_\_\_\_\_  
 SHEET NO. 3-N  
 NO. OF SHEETS 5 of 36



	DATE	Drawn <i>R.M.J.</i> & <i>J.B.P.</i>	Approved for construction	WESTERN ENGINEERS INC. 588 24 1/2 ROAD P.O. Box 571 Tele. 242-5202 Grand Junction Colorado	ORCHARD MESA SANITATION DISTRICT NORTH AREA - LATERALS SCHEDULE NO. 1	SCALE Horizontal 1"=100' Vertical 1"=10'	LAT. N-7-B LAT. N-7-E LAT. N-7-C LAT. N-7-B-1	LAT. N-7-D LAT. N-7-C-2 LAT. N-7-C-1	Plan and Profile STATION	DWG. NO. 202-754-1 REVISION: LAT. N-7-B, LAT. N-7-E, LAT. N-7-C, LAT. N-7-D, LAT. N-7-C-1, LAT. N-7-C-2 2/9/76	SHEET NO. 4-N	NO. OF SHEETS 6 of 36
		Traced <i>R.M.D.</i> & <i>R.L.S.</i>	ENGINEER									
		Checked <i>R.M.J.</i>										



DATE \_\_\_\_\_  
 Drawn I.K.H. B. LBP  
 Traced R.W.G. B. R.L.S.  
 Checked R.J.M.

Approved for construction  
 ENGINEER \_\_\_\_\_ OWNER \_\_\_\_\_


WESTERN ENGINEERS INC.  
 598 24 1/2 ROAD  
 P.O. Box 571 Grand Junction, Colorado  
 Tele. 242-5202

ORCHARD MESA SANITATION DISTRICT  
 NORTH AREA- MAIN N & LATERALS  
 SCHEDULE NO. 1

SCALE  
 Horizontal 1"=100'  
 Vertical 1"=10'

LAT. N-7-C-3  
 LAT. N-7-C-1  
 MAIN N

Plan and Profile  
 DWG. NO. 202-754-1  
 REVISION-LAT N-7-C-3, LAT N-7-C-1, LAT N-7-C-1  
 2/7/79  
 SHEET NO. 5-N  
 NO. OF SHEETS 7 of 36



DATE \_\_\_\_\_  
 Drawn T.M. B. L.B.P.  
 Traced R.W.D. B. R.I.S.  
 Checked R.W.M.

Approved for construction \_\_\_\_\_  
 ENGINEER \_\_\_\_\_  
 OWNER \_\_\_\_\_

WESTERN ENGINEERS INC.  
 588 24 1/2 ROAD  
 P.O. Box 571 Tele. 242-5202  
 Grand Junction Colorado

ORCHARD MESA SANITATION DISTRICT  
 NORTH AREA—MAIN N & LATERALS  
 SCHEDULE NO. 1

SCALE  
 Horizontal 1"=100'  
 Vertical 1"=10'

LAT. N-8  
 LAT. N-9  
 LAT. N-10  
 LAT. N-11

Plan and Profile  
 STATION  
 DWG. NO. 202-754-1  
 REVISION - LAT. N-9  
 2/7/76

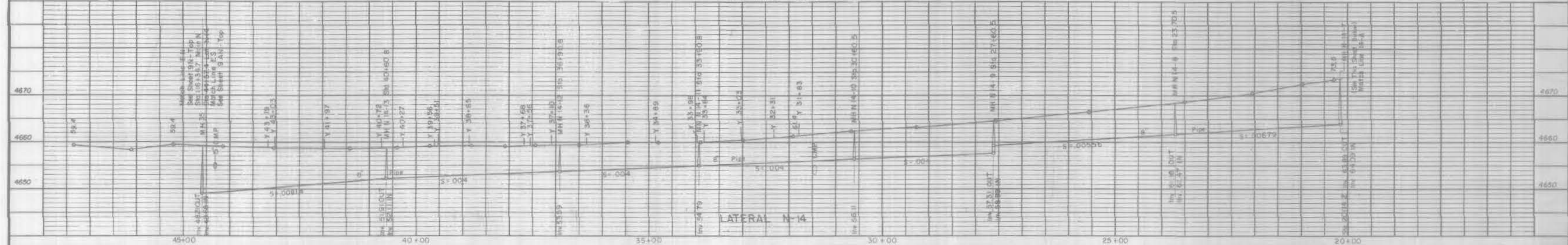
SHEET NO. 6-N  
 NO. OF SHEETS 8 of 36



GARMS SUB'D.



LATERAL N-14

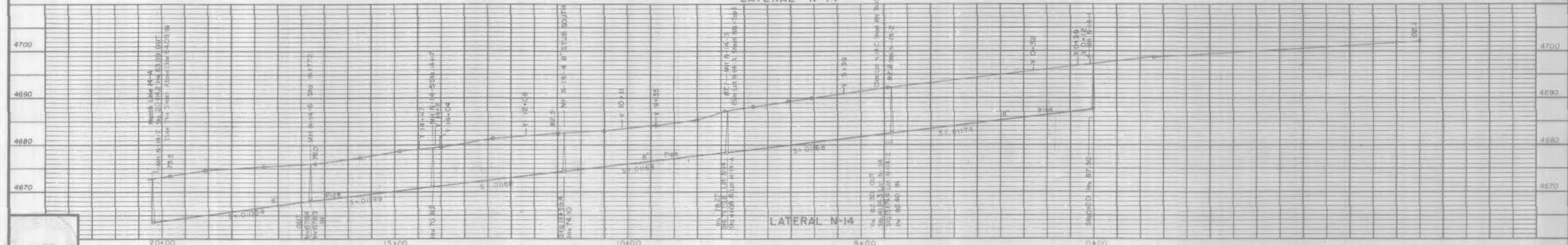


LATERAL N-14



FULFER SUB'D.

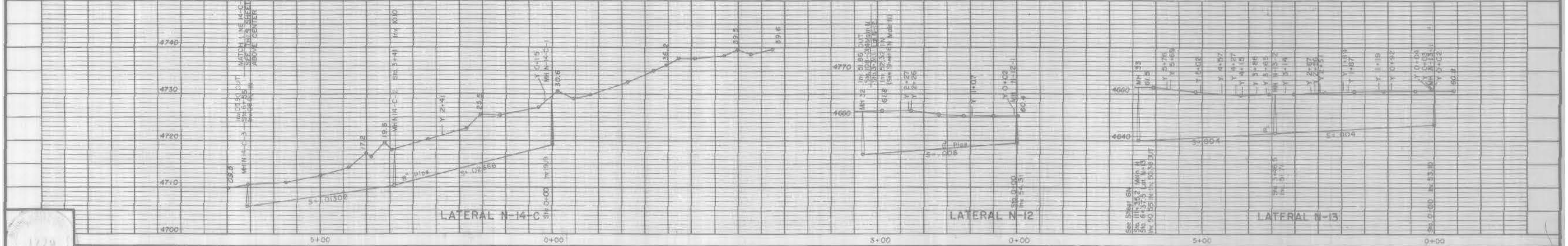
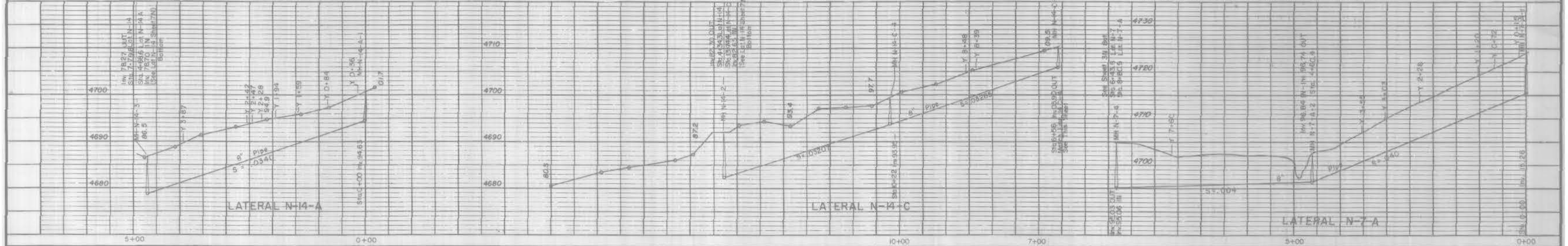

LATERAL N-14










LATERAL N-14



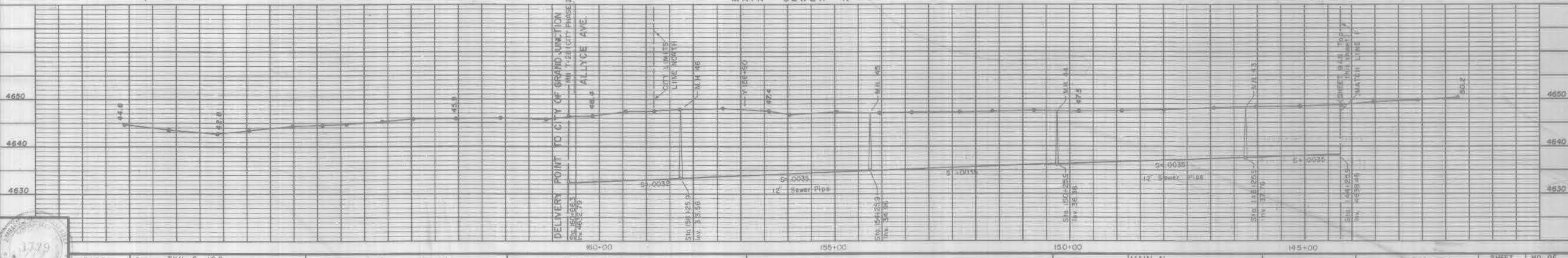

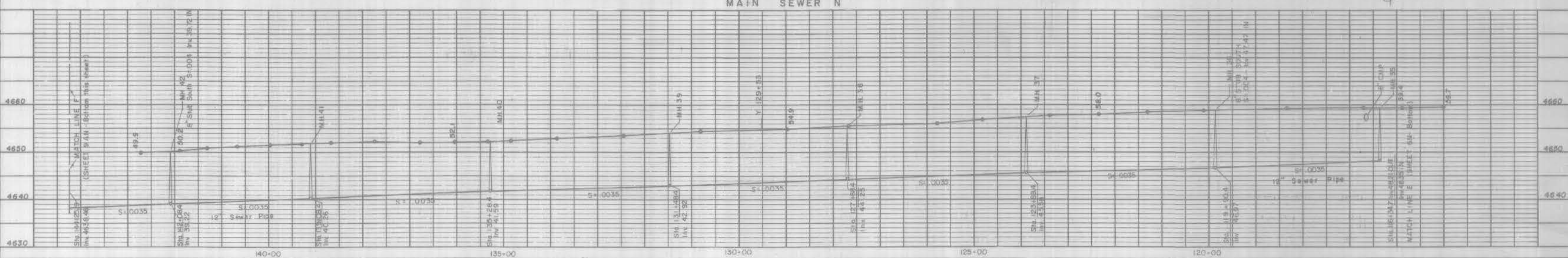

DATE	Drawn <u>J.E.H. &amp; J.R.P.</u>	Approved for construction	WESTERN ENGINEERS INC. 588 24 1/2 ROAD P.O. Box 571 Grand Junction, Colorado	ORCHARD MESA SANITATION DISTRICT NORTH AREA-LATERALS SCHEDULE NO. 1	SCALE Horizontal 1"=100' Vertical 1"=10'	LAT N-14	Plan and Profile DWG. NO. 202-754-1 REVISION - LAT. N-14 2/2/74	SHEET NO. 7-N	NO. OF SHEETS 9 of 36
	Checked <u>R.L.S.</u>	ENGINEER	OWNER				STATION		



	DATE	Drawn <i>T.M.B. J.B.P.</i>	Approved for construction	WESTERN ENGINEERS INC. 588 24 1/2 ROAD P.O. Box 571 Grand Junction, Colorado Tele. 242-5202	ORCHARD MESA SANITATION DISTRICT NORTH AREA - LATERALS SCHEDULE NO. 1	SCALE Horizontal 1"=100' Vertical 1"=10'	LAT. N-14-A LAT. N-14-C LAT. N-7-A LAT. N-12	LAT. N-13	Plan and Profile STATION	DWG. NO. 202-754-1	SHEET NO.	NO. OF SHEETS
		Checked <i>R.V.M.</i>	ENGINEER								OWNER	B-N


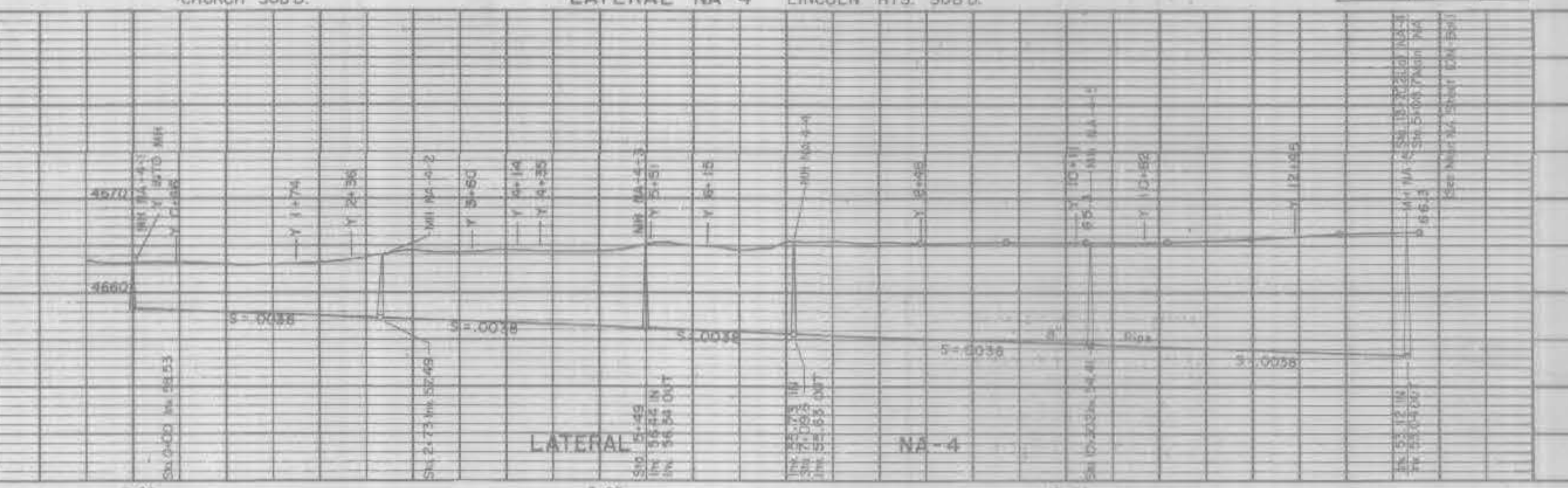
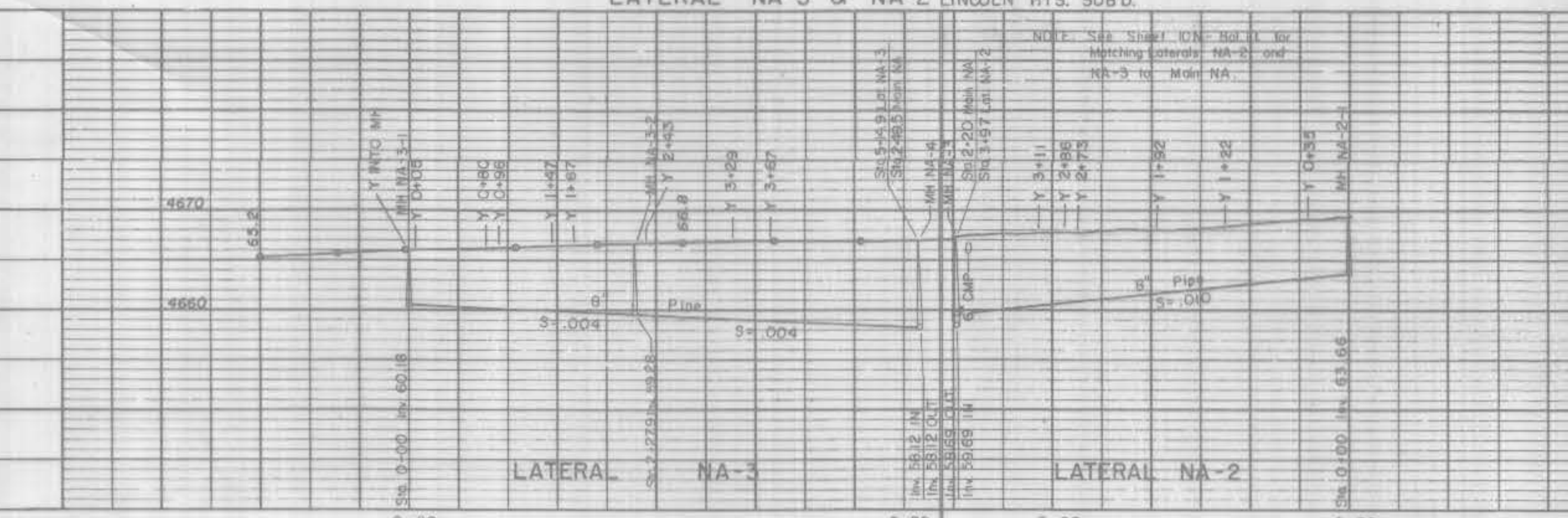




	DATE	Drawn <u>J.M.B. J.B.P.</u>	Approved for construction	<b>WESTERN ENGINEERS INC.</b> 588 24 1/2 ROAD P.O. Box 571 Grand Junction, Colorado Tel. 242-5202	<b>ORCHARD MESA SANITATION DISTRICT</b> NORTH AREA - LATERALS SCHEDULE NO. 1	SCALE Horizontal 1"=100' Vertical 1"=10'	LAT. NA-5 LAT. N-15-B LAT. NA-5 LAT. N-15-A	LAT. NA-5-A Plan and Profile DWG. NO. 202-754-1 REVISION - LAT. NA-5-A, LAT. NA-5-A-1 (DEL. ELEV.) 2/9/78	SHEET NO.	NO. OF SHEETS
		Traced <u>D.W.G. B. R.L.S.</u>	ENGINEER						OWNER	9-N



	DATE	Drawn <u>JKH, G. JBP</u>	Approved for construction	WESTERN ENGINEERS INC. 598 2 1/2 ROAD P.O. Box 571 Grand Junction, Colorado Tele. 247-5202	ORCHARD MESA SANITATION DISTRICT NORTH AREA—MAIN N SCHEDULE NO. 1	SCALE Horizontal 1"=100' Vertical 1"=10'	MAIN N Plan and Profile DWG. NO. 202-754-1 REVISION: MAIN N 5/10/76	SHEET NO.	NO. OF SHEETS
		Traced <u>RFG, B. RLS</u>	ENGINEER					OWNER	9A-N





DATE Drawn TKM & JBB  
 Traced RWD & ALS  
 Checked RJM

Approved for construction  
 ENGINEER \_\_\_\_\_ OWNER \_\_\_\_\_

WESTERN ENGINEERS INC.  
 588 24 1/2 ROAD  
 P.O. Box 571 Tele. 242-5202  
 Grand Junction Colorado

ORCHARD MESA SANITATION DISTRICT  
 NORTH AREA—MAIN N & LATERALS  
 SCHEDULE NO.1


SCALE  
 Horizontal 1"=100'  
 Vertical 1"=10'

LAT. NA-3  
 LAT. NA-2  
 LAT. NA-4  
 MAIN NA

Plan and Profile DWG. NO. 202-754-1  
 SHEET NO. 11-N NO. OF SHEETS 14 of 36  
 STATION REVISION: MAIN NA 2/10/74  
 REVISION: MAIN NA, LAT. NA-4 2/15/74



LATERAL NA-6 BROADVIEW SUB'D.

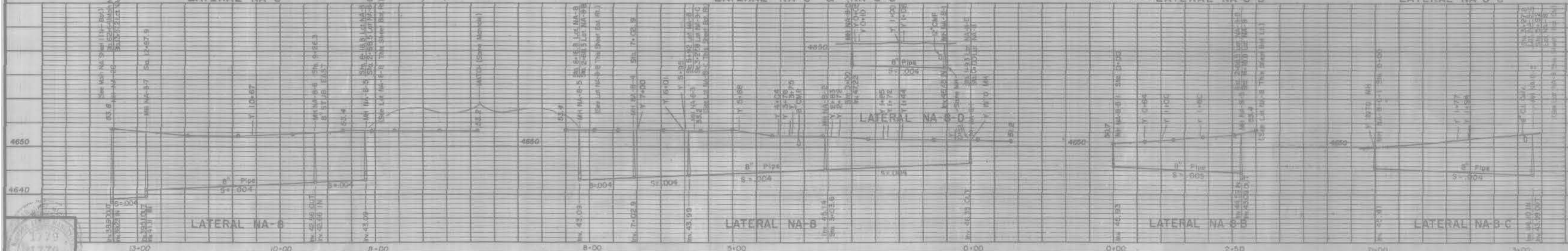


SHAWN LEA SUB'D. LATERAL NA-8


CARTER SUB'D. LATERAL NA-8 & NA-8-D

CARTER SUB'D LATERAL NA-8-B


LATERAL NA-8-C



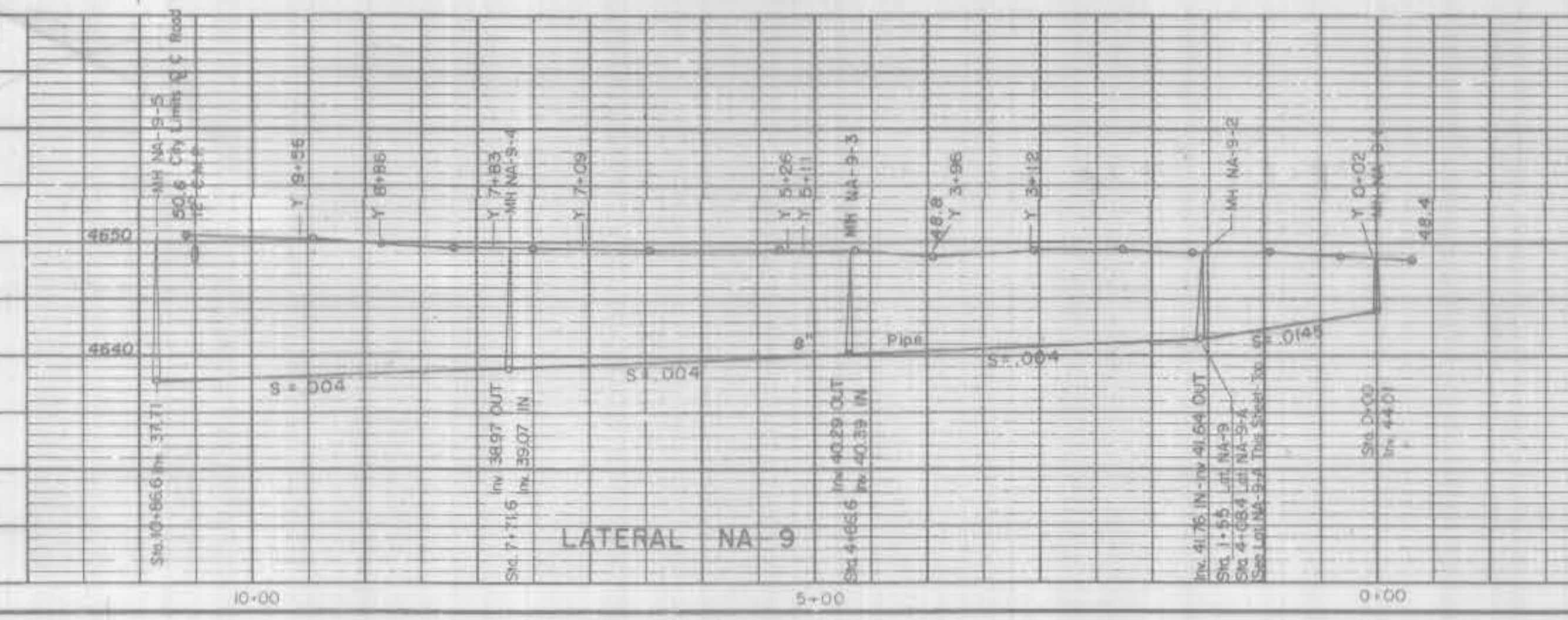
DATE	Drawn <u>T.H. B. J.R.P.</u>	Approved for construction	WESTERN ENGINEERS INC. 588 24 1/2 ROAD P.O. Box 571 Grand Junction, Colorado Tel. 242-5202	ORCHARD MESA SANITATION DISTRICT NORTH AREA - LATERALS SCHEDULE NO. 1	SCALE Horizontal 1"=100' Vertical 1"=10'	LAT NA-6 LAT NA-8	LAT NA-8-D LAT NA-8-B LAT NA-8-C	Plan and Profile STATION	DWG. NO. 202-754-1 REVISED NA-8-B, NA-8-C, NA-8-A (DELETED) 2/10/78	SHEET NO. 12-N	NO. OF SHEETS 15 of 36	
	Traced <u>R.W. B. RLS</u>	ENGINEER										OWNER
	Checked <u>R.V.M.</u>											




LATERAL NA-9



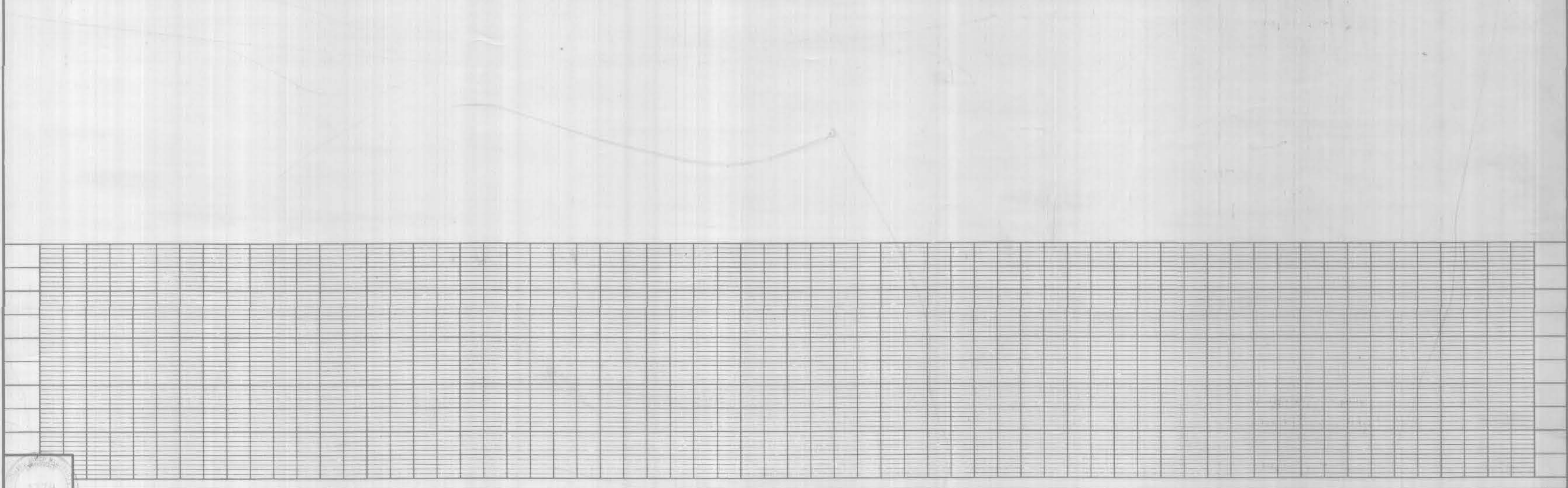
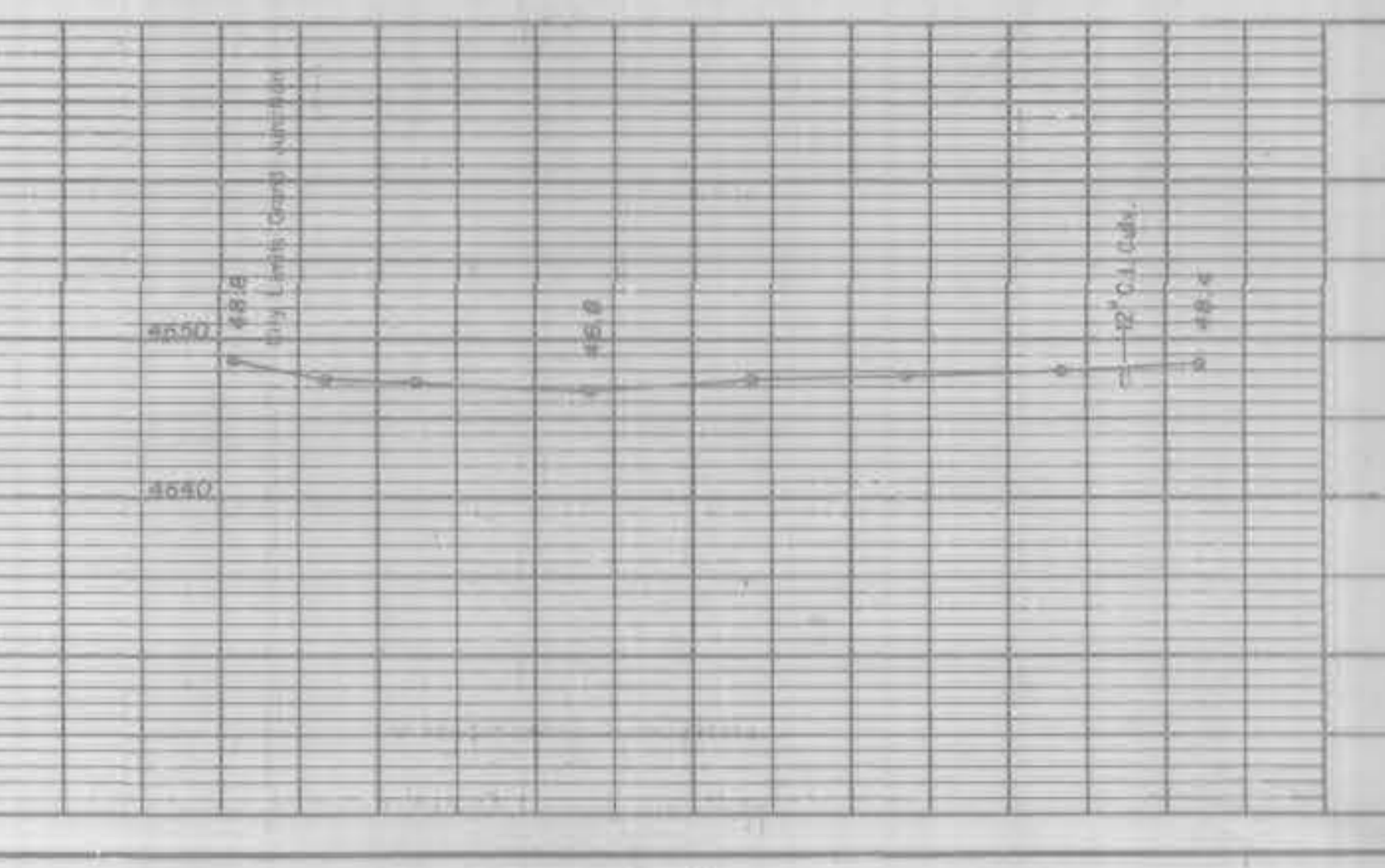
LATERAL NA-9-A



LATERAL NA-9



LATERAL NA-9-A



DATE \_\_\_\_\_  
 Drawn R.H.S. J.B.P.  
 Traced R.H.S. R.L.S.  
 Checked R.H.S.

Approved for construction \_\_\_\_\_  
 ENGINEER \_\_\_\_\_ OWNER \_\_\_\_\_

WESTERN ENGINEERS INC.  
 588 24 1/2 ROAD  
 P.O. Box 571 Tele. 242-5202  
 Grand Junction Colorado

ORCHARD MESA SANITATION DISTRICT  
 NORTH AREA - LATERALS  
 SCHEDULE NO.1

SCALE  
 Horizontal 1"=100'  
 Vertical 1"=10'

LAT. NA-9  
 LAT. NA-9-A

Plan and Profile DWG. NO. 202-754-1  
 STATION REVISION - LAT NA-9, LAT NA-9-A, LAT NA-10 (DELETE) 2/11/78  
 SHEET NO. 13-N NO. OF SHEETS 16 of 36





DATE \_\_\_\_\_  
 Drawn TKH, D JRP  
 Traced RWD, G RLS  
 Checked RJM

Approved for construction \_\_\_\_\_  
 ENGINEER \_\_\_\_\_ OWNER \_\_\_\_\_

WESTERN ENGINEERS INC.  
 588 24 1/2 ROAD  
 P.O. Box 571 Tele. 242-5202  
 Grand Junction Colorado

ORCHARD MESA SANITATION DISTRICT  
 SOUTH AREA—MAIN S & LATERALS  
 SCHEDULE NO 2

SCALE  
 Horizontal 1"=100'  
 Vertical 1"=10'

MAIN S  
 LAT. S-3  
 LAT. S-3-A  
 LAT. S-3-B

Plan and Profile  
 STATION  
 DWS. NO. 202-754-1  
 Revised 5/3 2/5/78  
 SHEET NO. 1-3  
 NO. OF SHEETS 17 of 38



DATE \_\_\_\_\_  
 Drawn *JKN, B, JBR*  
 Traced *RWR, B, RLS*  
 Checked *RJM*

Approved for construction \_\_\_\_\_  
 ENGINEER \_\_\_\_\_ OWNER \_\_\_\_\_

WESTERN ENGINEERS INC.  
 588 24 1/2 ROAD  
 P.O. Box 571 Tele. 242-5202  
 Grand Junction Colorado

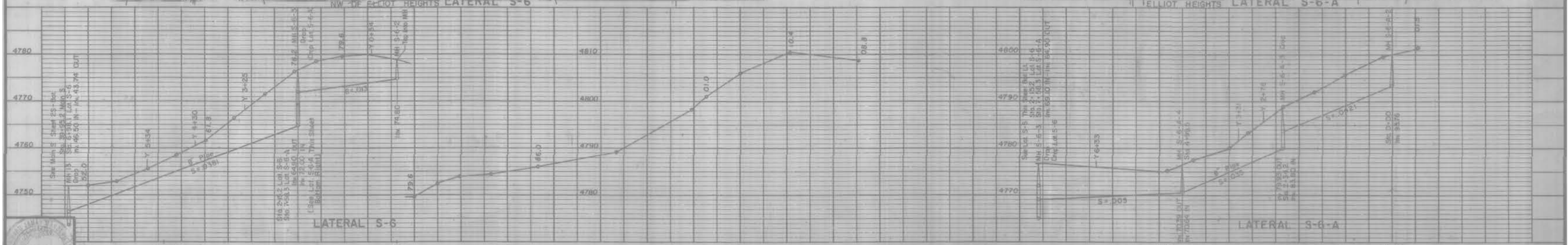
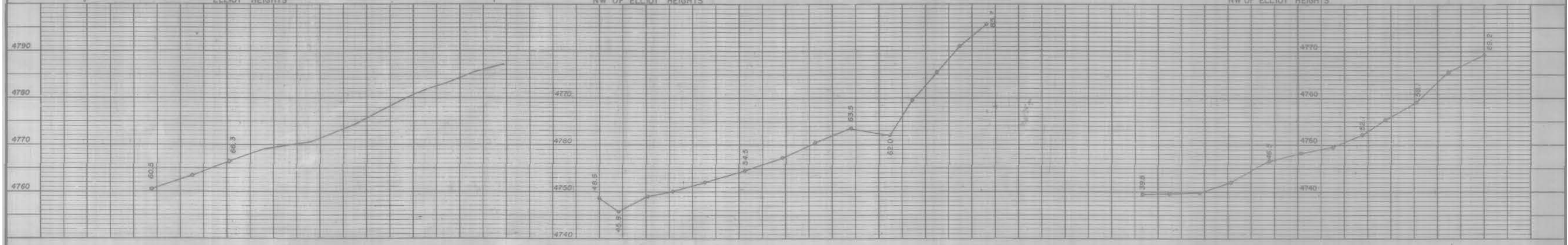
ORCHARD MESA SANITATION DISTRICT  
 SOUTH AREA - MAIN S & LATERALS  
 SCHEDULE NO.2

SCALE  
 Horizontal 1"=100'  
 Vertical 1"=10'

MAIN S  
 LAT. S-3-C  
 LAT. S-3-D  
 LAT. S-1

LAT. S-2  
 LAT. S-4

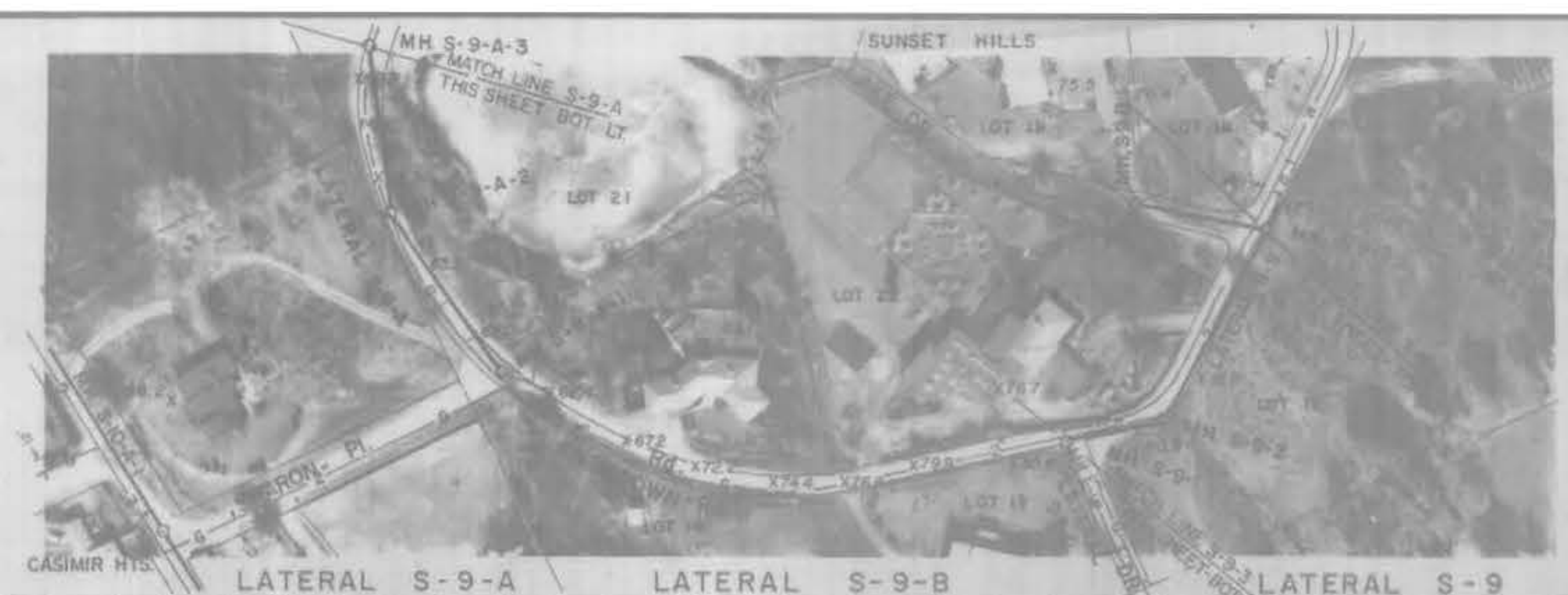
Plan and Profile  
 DWG. NO. 202-754-1  
 SHEET NO. 2-5  
 NO. OF SHEETS 18 of 36



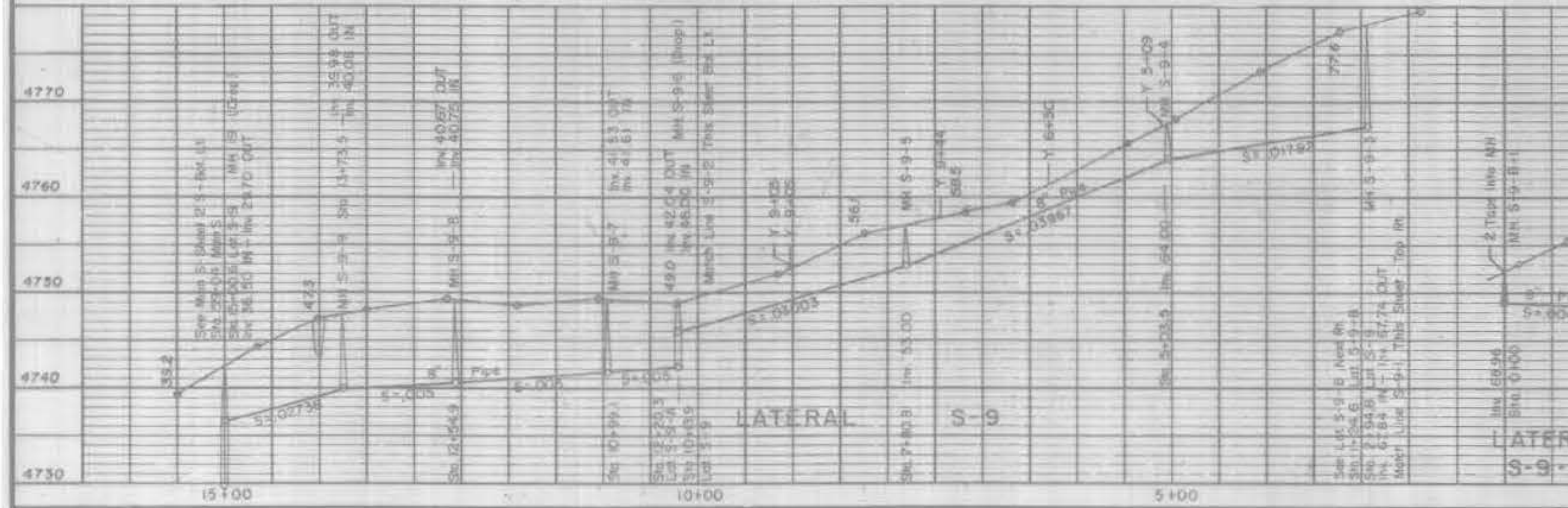
	DATE	Drawn <u>T.A.H. &amp; J.B.B.</u>	Approved for construction	WESTERN ENGINEERS INC. 588 24 1/2 ROAD P.O. Box 571 Tele. 242-5202 Grand Junction Colorado	ORCHARD MESA SANITATION DISTRICT SOUTH AREA - LATERALS SCHEDULE NO.2	SCALE Horizontal 1"=100' Vertical 1"=10'	LAT. S-5 LAT. S-6 LAT. S-6-A	Plan and Profile DWG. NO. 202-754-1 REVISED - LAT 55, LAT 56, LAT 56-A LAT. S-7 (DELETE) 2/6/78	SHEET NO. 3-5	NO. OF SHEETS 19 of 36
		Traced <u>R.W.D. &amp; R.L.S.</u>	ENGINEER							
		Checked <u>R.M.M.</u>								



LATERAL S-9

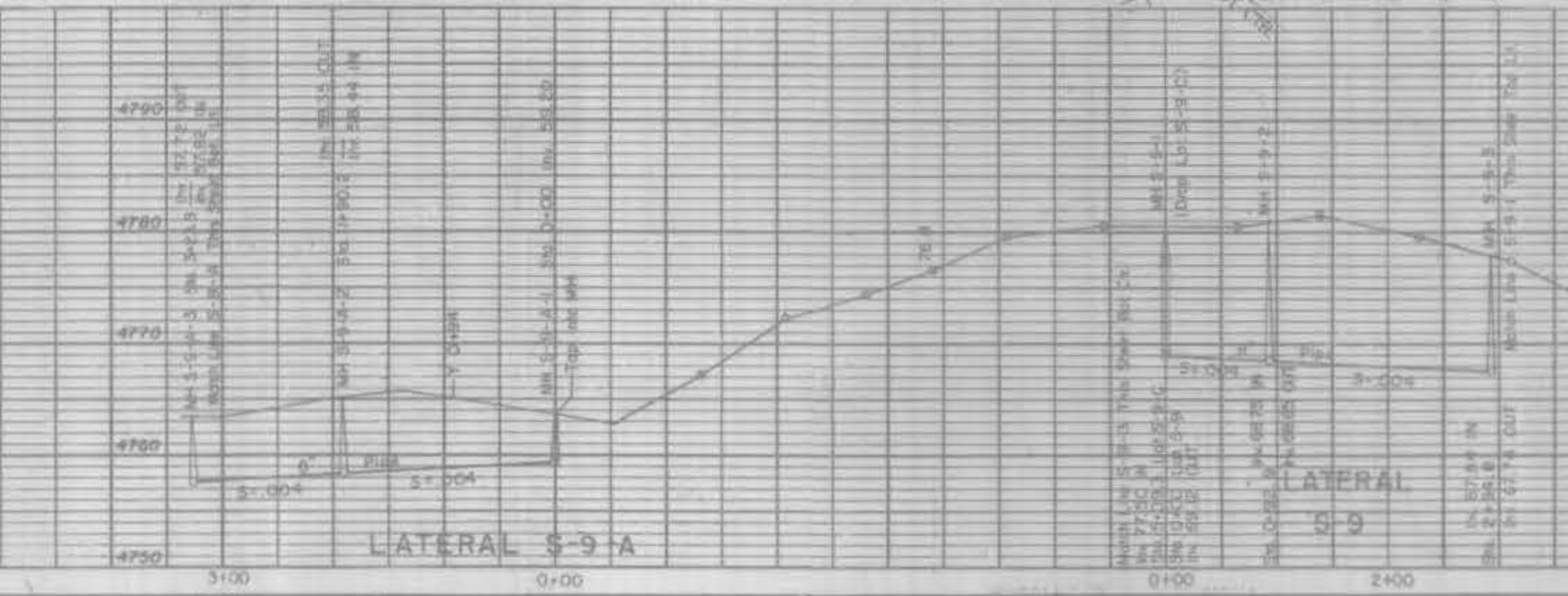


LATERAL S-9-A LATERAL S-9-B LATERAL S-9



LATERAL S-9

LATERAL S-9-B



LATERAL S-9-A

LATERAL S-9



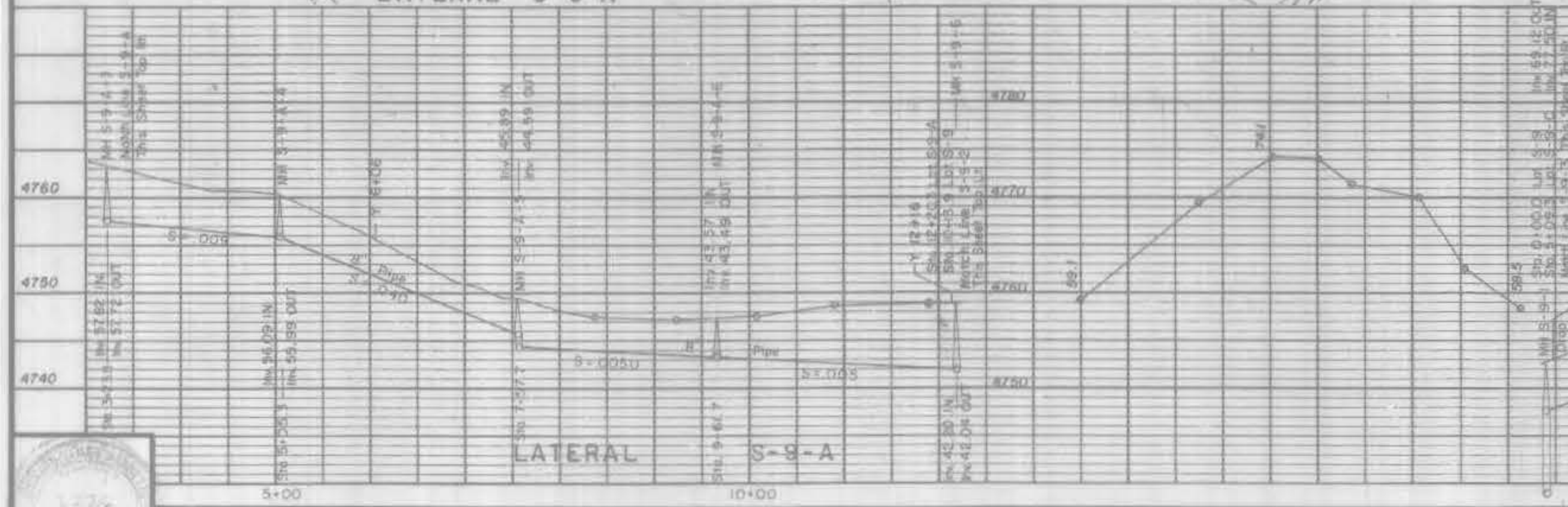
LATERAL S-9-A



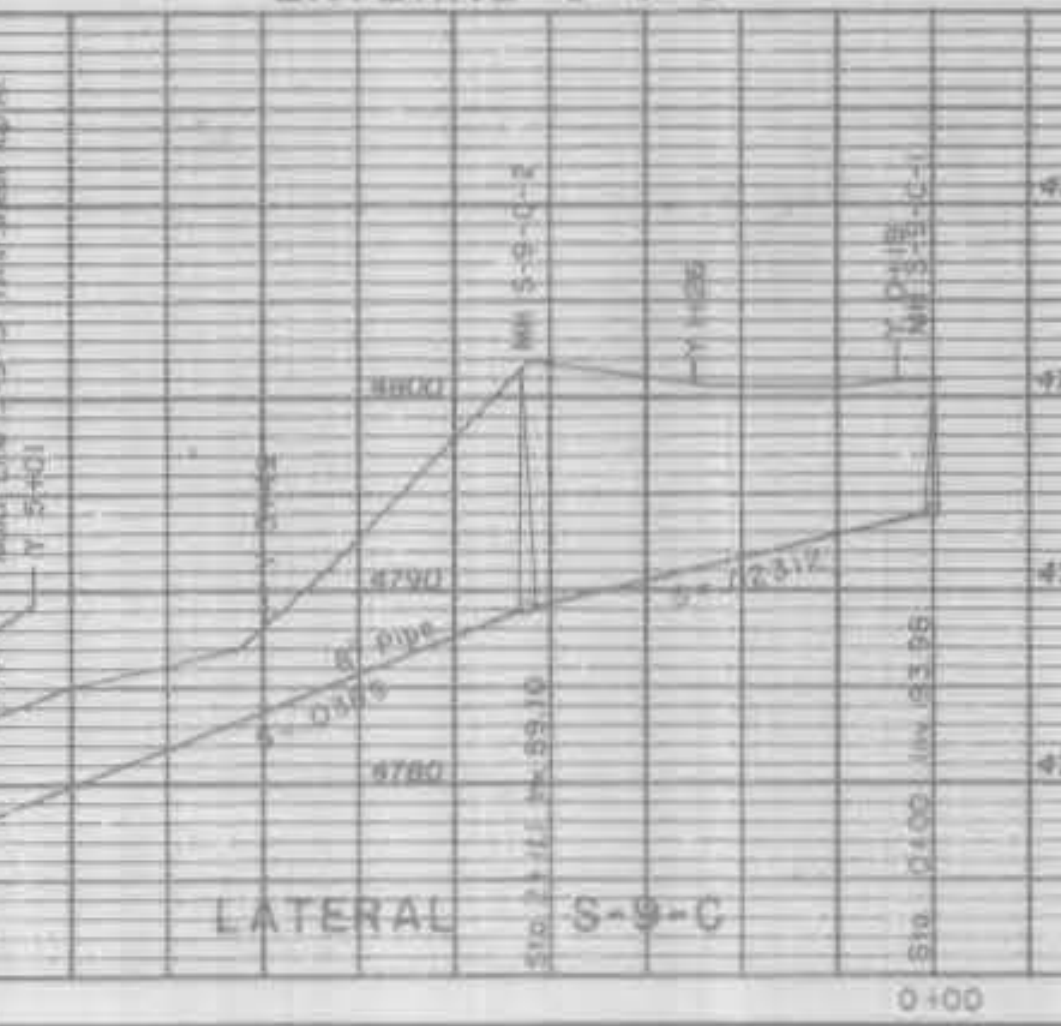
LATERAL S-9-C



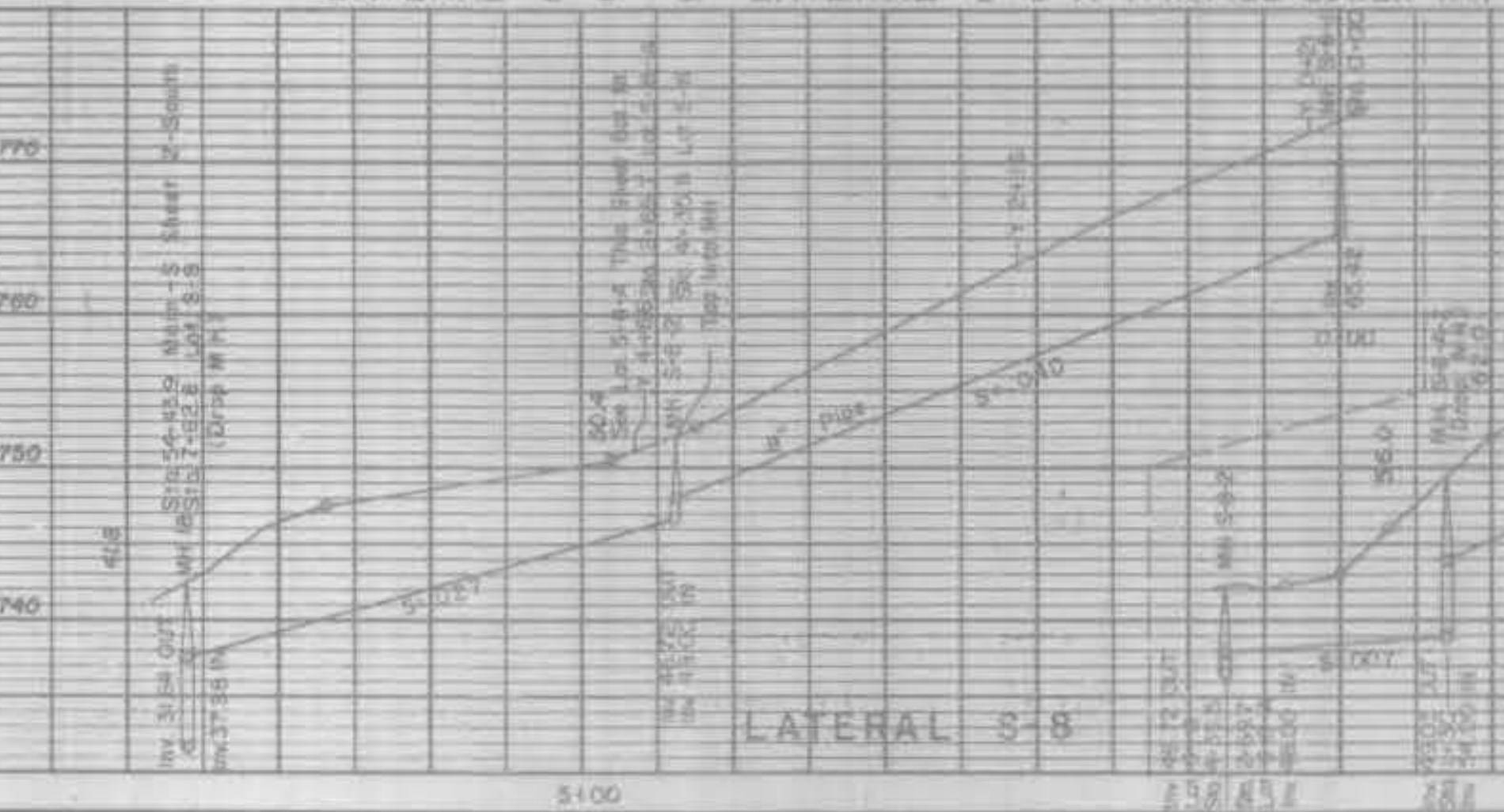
LATERAL S-8 & LATERAL S-8-A (PROFILE LOWER RT)



LATERAL S-9-A



LATERAL S-9-C



LATERAL S-8



LATERAL S-8-A



DATE \_\_\_\_\_  
 Drawn TRH B JBR  
 Traced RWG B RLS  
 Checked RJM

Approved for construction \_\_\_\_\_  
 ENGINEER \_\_\_\_\_ OWNER \_\_\_\_\_

WESTERN ENGINEERS INC.  
 598 24 1/2 ROAD  
 P.O. Box 571 Grand Junction, Colorado  
 Tele. 242-5202

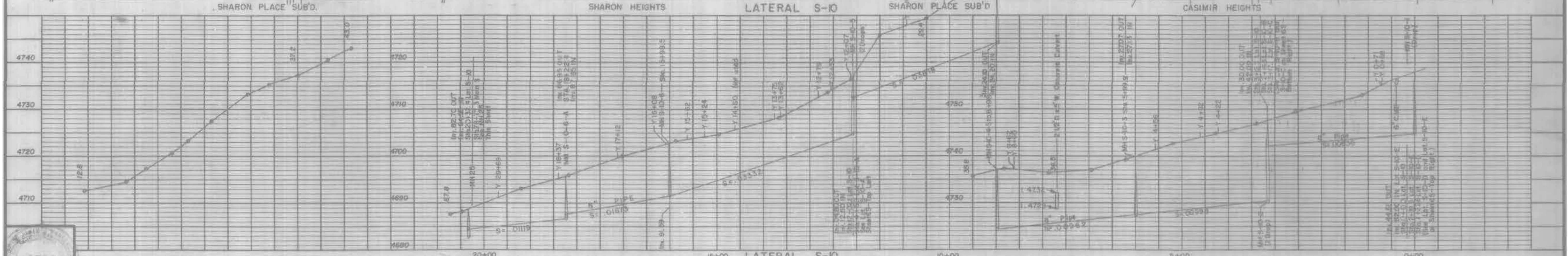

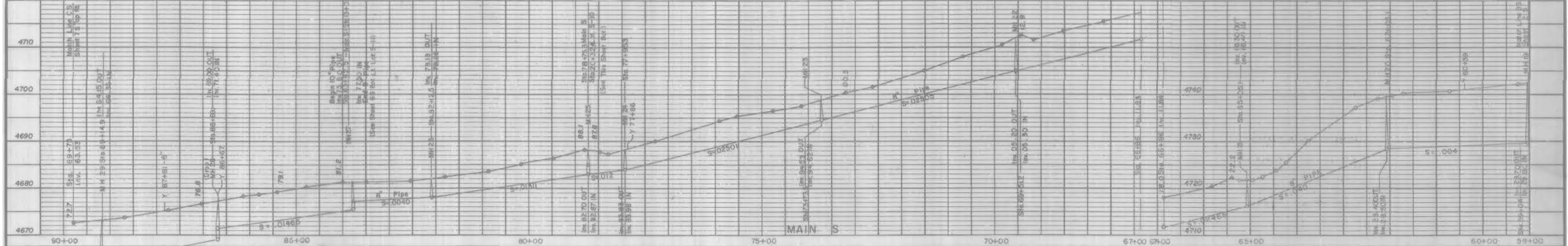
ORCHARD MESA SANITATION DISTRICT  
 SOUTH AREA - LATERALS  
 SCHEDULE NO. 2

SCALE  
 Horizontal 1"=100'  
 Vertical 1"=10'

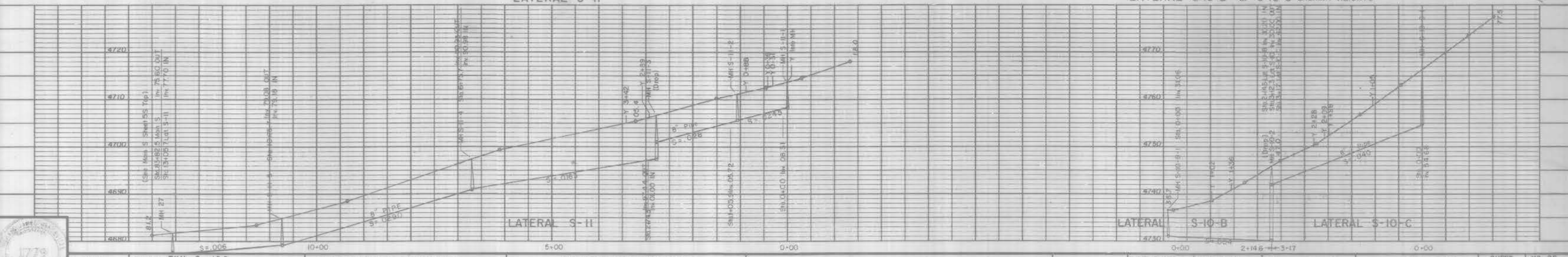
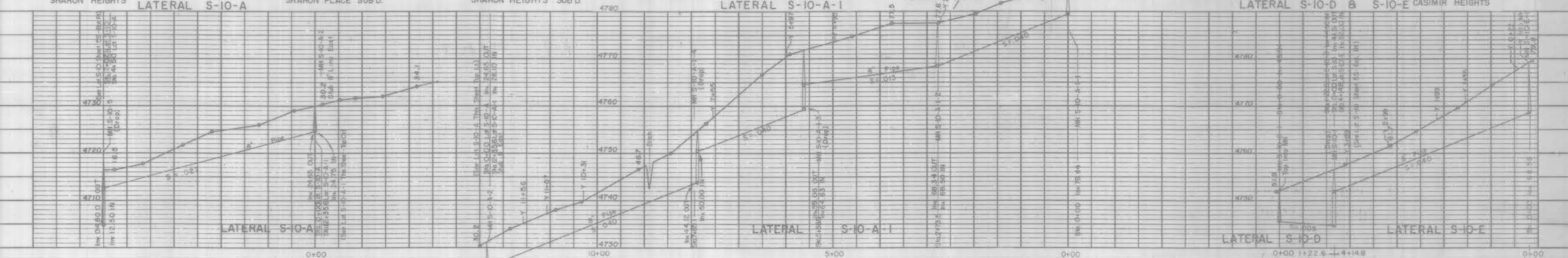

LAT S-9  
 LAT S-9-A  
 LAT S-9-B  
 LAT S-9-C

LAT S-8  
 LAT S-8-A

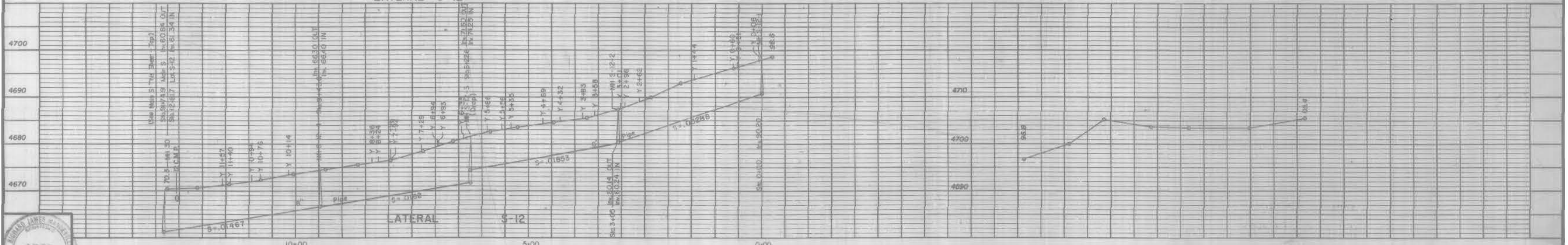
Plan and Profile  
 DWG. NO. 202-754-1  
 SHEET NO. 4-5  
 NO. OF SHEETS 20 of 36



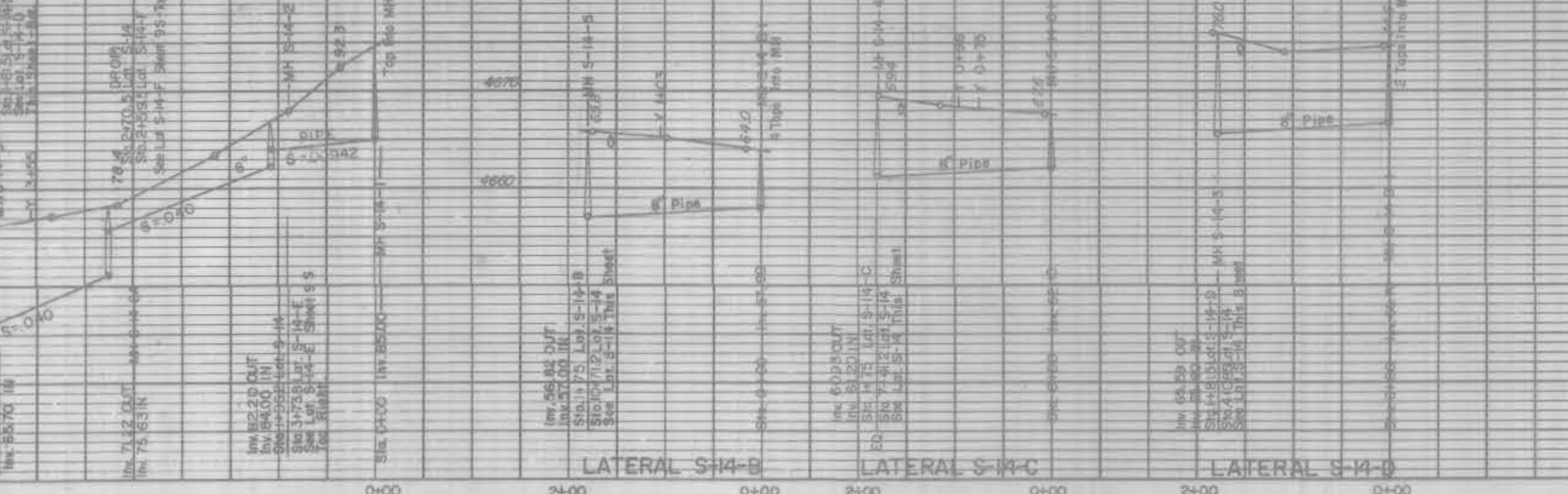

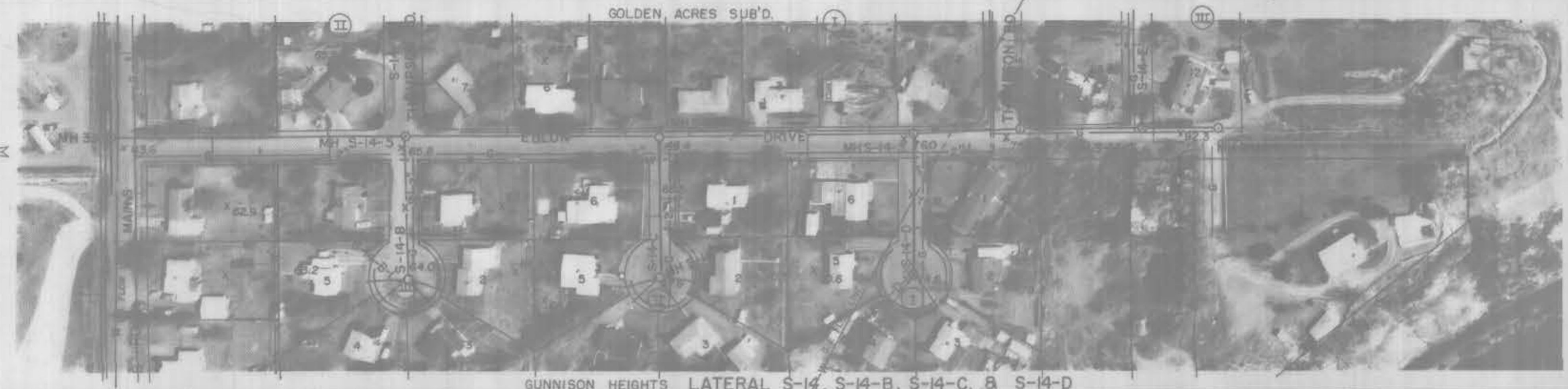
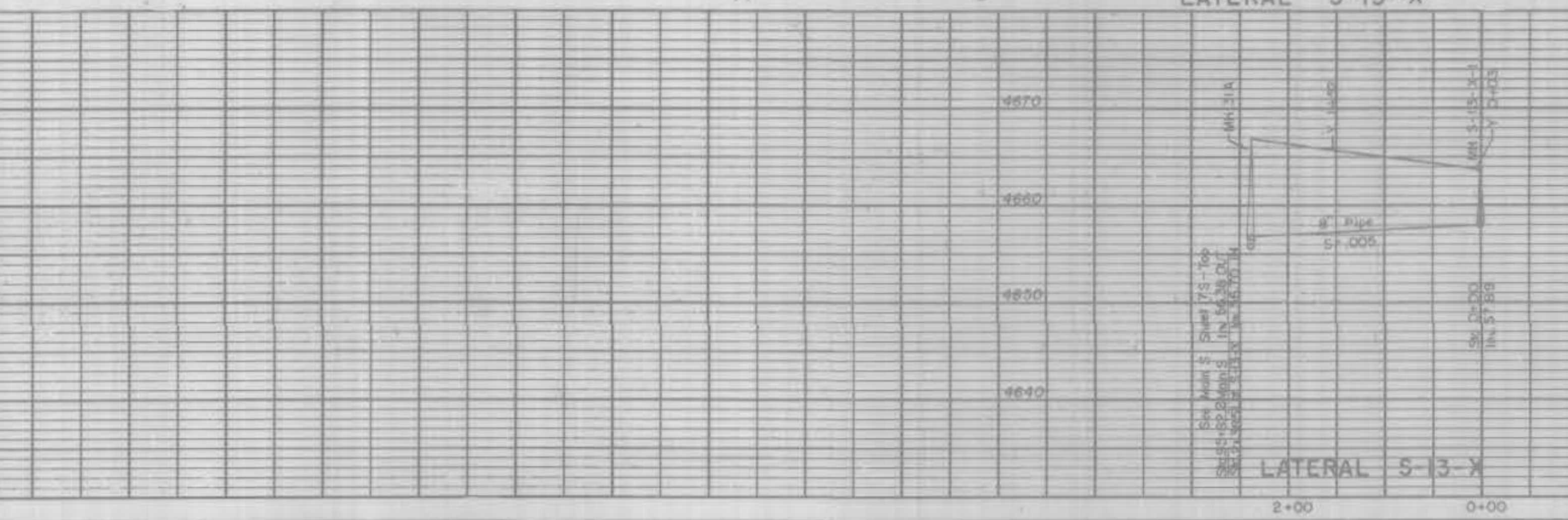
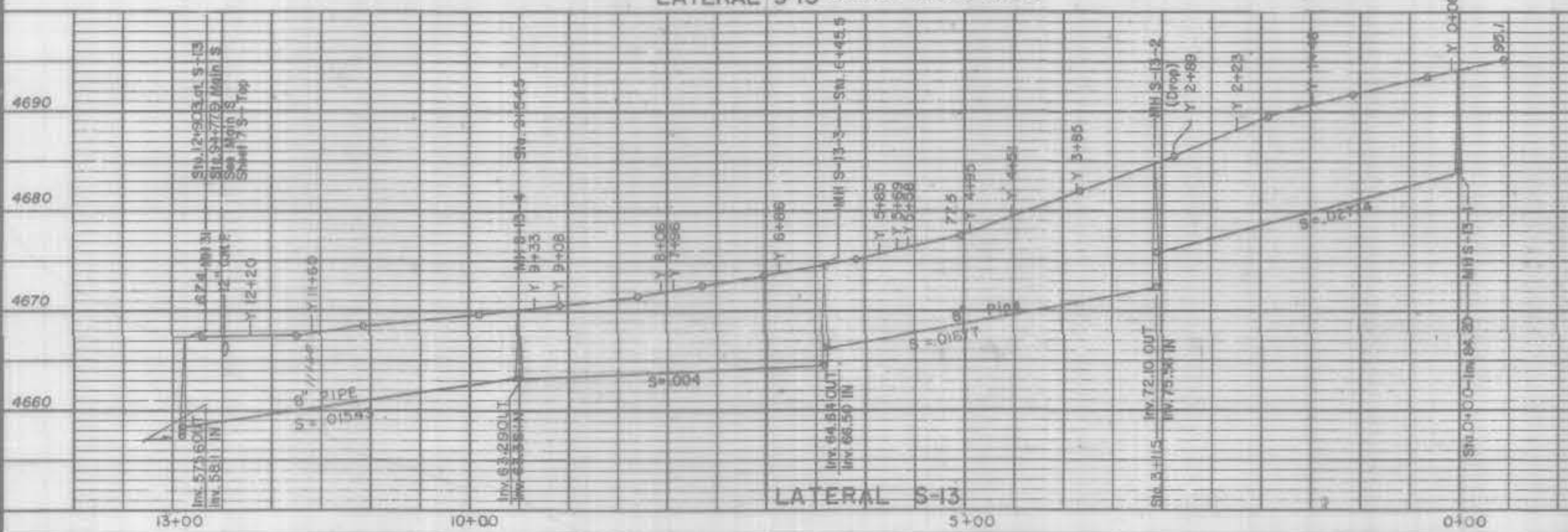
	DATE	Drawn <u>T.H.B. J.R.P.</u>	Approved for construction	WESTERN ENGINEERS INC. 588 24 1/2 ROAD P.O. Box 571 Tele. 242-5202 Grand Junction Colorado	ORCHARD MESA SANITATION DISTRICT SOUTH AREA—MAIN S & LATERALS SCHEDULE NO.2	SCALE Horizontal 1"=100' Vertical 1"=10'	MAIN S-10 LAT. S-10	Plan and Profile STATION	DWS. NO. 202-754-1	SHEET NO. 5-5	NO. OF SHEETS 21 of 36
		Traced <u>R.M.S. B. G.L.S.</u>	ENGINEER								
		Checked <u>R.M.</u>									



DATE	Drawn <u>T.K.H. B. M.B.P.</u>	Approved for construction	WESTERN ENGINEERS INC. 588 24 1/2 ROAD P.O. Box 571 Grand Junction, Colorado	ORCHARD MESA SANITATION DISTRICT SOUTH AREA - LATERALS SCHEDULE NO. 2	SCALE Horizontal 1"=100' Vertical 1"=10'	LAT. S-10-A LAT. S-10-A-1 LAT. S-10-D LAT. S-10-E	LAT. S-II LAT. S-10-B LAT. S-10-C	Plan and Profiles STATION	DWG. NO. 202-754-1 Revised S-10-A, 2/5/76.	SHEET NO. 6-5	NO. OF SHEETS 22 of 36
------	-------------------------------	---------------------------	--	---	--	--	---	------------------------------	---	---------------	------------------------

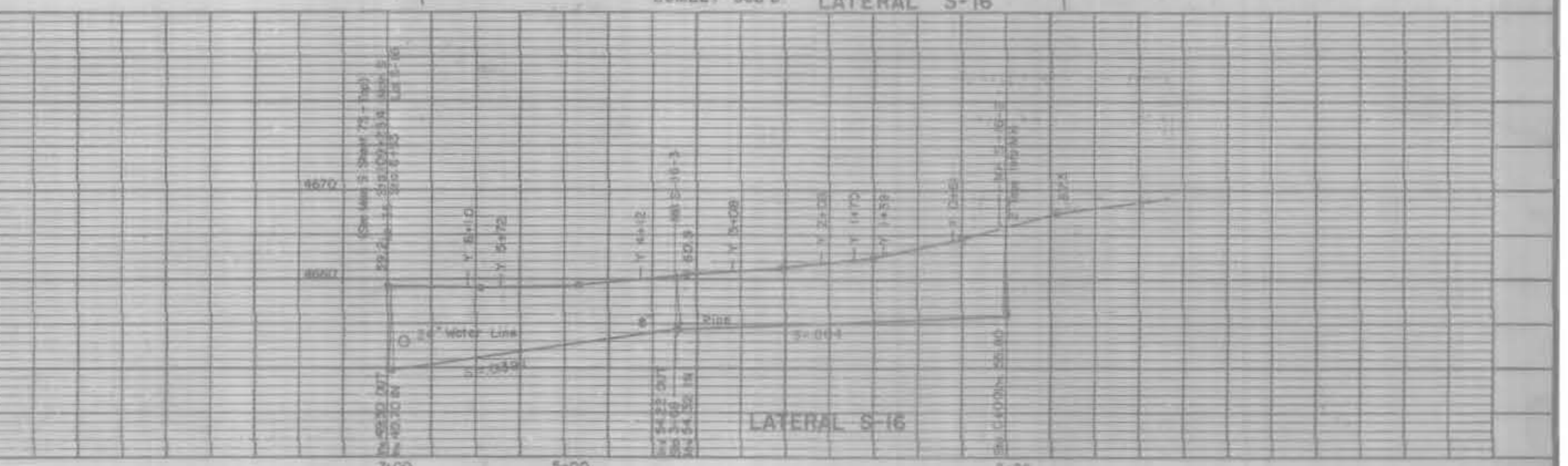
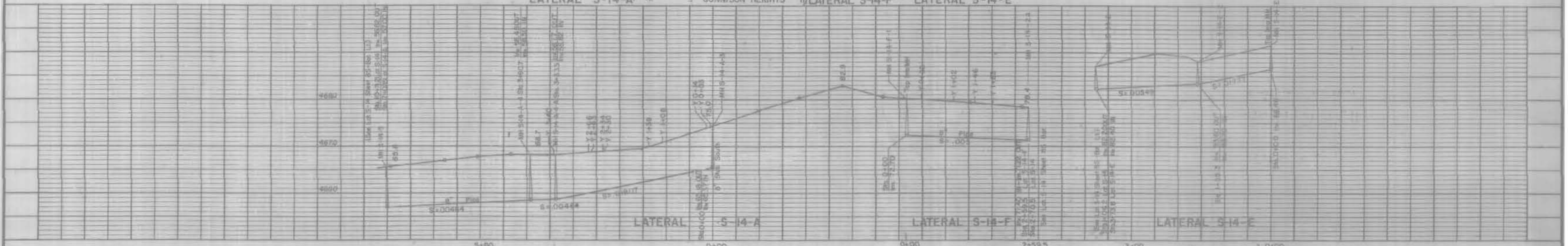


DATE	Drawn <u>T.K.H. &amp; J.R.P.</u>	Approved for construction	WESTERN ENGINEERS INC.	ORCHARD MESA SANITATION DISTRICT	SCALE	MAIN S	Plan and Profile	DWG. NO. 202-754-1	SHEET	NO. OF
	Traced <u>R.M.G. &amp; R.L.S.</u>		598 24 1/2 ROAD	SOUTH AREA—MAIN S & LATERAL	Horizontal 1"=100'	LAT. S-12	STATION	REVISED MAR 5 1/8/78	7-S	23 of 36
	Checked <u>R.V.M.</u>	ENGINEER	P.O. Box 571 Grand Junction Colorado	SCHEDULE NO.2	Vertical 1"=10'			REVISED MAIN S 2/10/78		

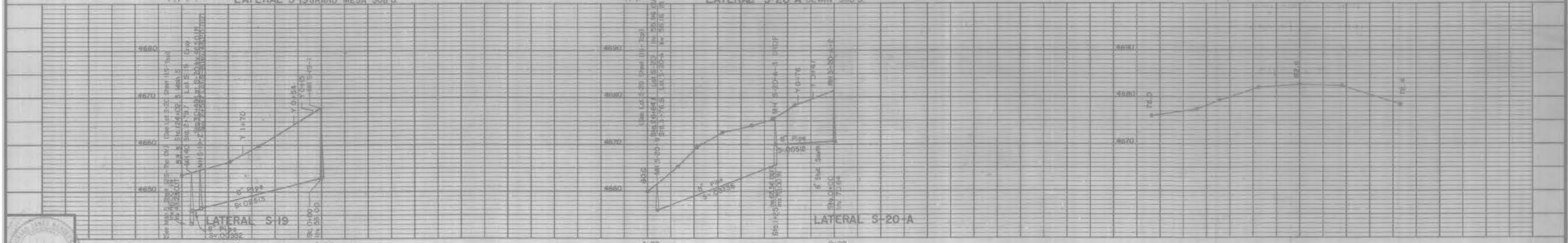
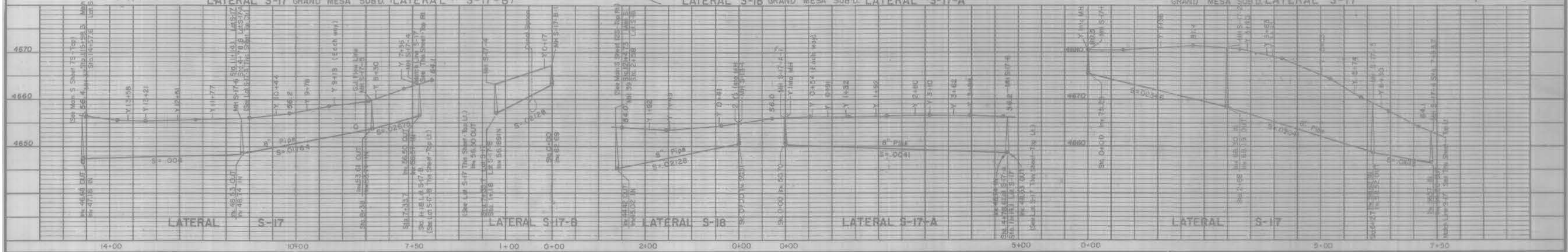


DATE	Drawn <u>T.K.H. &amp; J.B.P.</u>	Approved for construction	WESTERN ENGINEERS INC. 588 24 1/2 ROAD P.O. Box 571 Tele. 242-5202 Grand Junction Colorado	ORCHARD MESA SANITATION DISTRICT SOUTH AREA-LATERALS SCHEDULE NO.2	SCALE Horizontal 1"=100' Vertical 1"=10'	LAT. S-13 LAT. S-14 LAT. S-14-B LAT. S-14-C	LAT. S-14-D LAT. S-15-X	Plan and Profile DWG. NO. 202-754-1 REVISION - LAT. S-14, LAT. S-15-X (1/50) 2/10/78	SHEET NO. 8-S	NO. OF SHEETS 24 of 36
------	----------------------------------	---------------------------	---	--	--	--	----------------------------	--	------------------	---------------------------








	DATE	Drawn <u>TEN B. JAR</u>	Approved for construction	WESTERN ENGINEERS INC. 588 24 1/2 ROAD P.O. Box 571 Tels. 242-5202 Grand Junction Colorado	ORCHARD MESA SANITATION DISTRICT SOUTH AREA- LATERALS SCHEDULE NO. 2	SCALE Horizontal 1"=100' Vertical 1"=10'	LAT. S-14-A LAT. S-14-F LAT. S-15 LAT. S-16	Plan and Profile DWG. NO. 202-754-1 REVISION LAT. S-14-A, LAT. S-14-F, L.S. S-14-A/ADD 2/6/76	SHEET NO.	NO. OF SHEETS
		Traced <u>R.M.O. R.L.S.</u>	ENGINEER						OWNER	9-3




	DATE	Drawn <u>T.M. B. JBP</u>	Approved for construction	WESTERN ENGINEERS INC.	<b>ORCHARD MESA SANITATION DISTRICT</b> SOUTH AREA-LATERALS SCHEDULE NO. 2	SCALE Horizontal 1"=100' Vertical 1"=10'	LAT. S-17	LAT. S-18	Plan and Profile DWS. NO. 202-754-1 REVISION - LAT. S-17-B (ELEV.) - LAT. S-19 LAT. S-20-A 2/2/74 REVISION - LAT. S-17-B (ADD.) 4/8/72	SHEET NO.	NO. OF SHEETS
		Checked <u>R.M. RLS</u>	OWNER	588 24 1/2 ROAD P.O. Box 571 Tels. 242-5202 Grand Junction Colorado			LAT. S-18	LAT. S-20-A		10-5	25 of 35



	DATE	Drawn <u>J.H. B. J.S.P.</u>	Approved for construction		WESTERN ENGINEERS INC. 588 24 1/2 ROAD P.O. Box 571 Grand Junction Colorado	ORCHARD MESA SANITATION DISTRICT SOUTH AREA - LATERAL SCHEDULE NO 2	SCALE Horizontal 1"=100' Vertical 1"=10'	LAT. S-20 Plan and Profile DWS. NO. 202-754-1	SHEET NO. 11-5	NO. OF SHEETS 27 of 36
		Traced <u>R.W. S. R.L.S.</u>	ENGINEER	OWNER						
		Checked <u>R.J.M.</u>								




DATE	Drawn <u>YAN B JRD</u> Checked <u>RKA B RLS</u> Contract <u>RJK</u>	Approved for construction	ENGINEER	OWNER	WESTERN ENGINEERS INC. 588 24 1/2 ROAD P.O. Box 571 Grand Junction Colorado	ORCHARD MESA SANITATION DISTRICT SOUTH AREA—MAIN S & LATERALS SCHEDULE NO. 2	SCALE Horizontal 1"=100' Vertical 1"=10'	MAIN S LAT. S-21 LAT. S-21-A	Plan and Profile STATION	DWG. NO. 802-754-1 REVISED 12-1-74 NUMBER 12-1-74	SHEET NO. 12-5	NO. OF SHEETS 28 of 36
------	---	---------------------------	----------	-------	--	--	--	------------------------------------	-----------------------------	---	-------------------	---------------------------




WESTERN HILLS MOBILE PARK



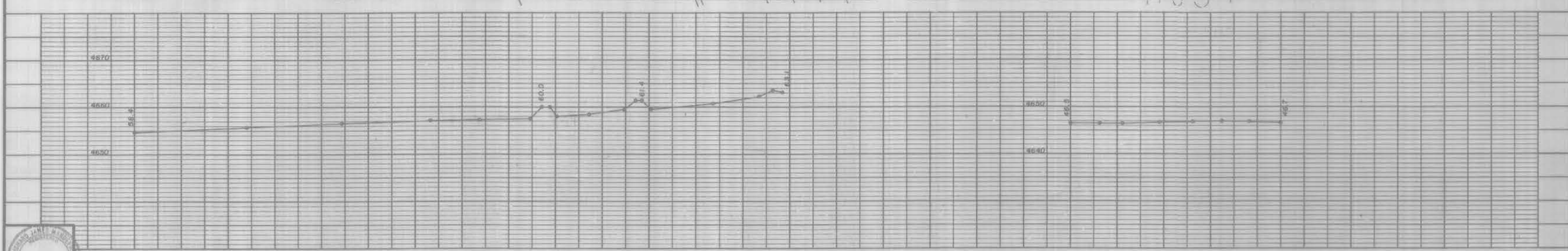


WESTERN HILLS MOBILE PARK



WESTERN HILLS MOBILE PARK



DATE	Drawn <u>T.K.H. B. J.B.P.</u> Traced <u>R.W.G. B. R.L.S.</u> Checked <u>R.M.M.</u>	Approved for construction	ENGINEER	OWNER	WESTERN ENGINEERS INC. 588 24 1/2 ROAD P.O. Box 571 Grand Junction, Colorado Tele. 242-5202	ORCHARD MESA SANITATION DISTRICT SOUTH AREA - MAIN S SCHEDULE NO. 2	SCALE Horizontal 1"=100' Vertical 1"=10'	MAIN S Plan and Profile STATION	DWG. NO. 202-754-1	SHEET NO. 13-S	NO. OF SHEETS 29 of 36
------	--	---------------------------	----------	-------	--	---	--	---------------------------------------	--------------------	-------------------	---------------------------



DATE \_\_\_\_\_  
 Drawn Y.H. B. JRP  
 Traced R.H.G. & R.L.S.  
 Checked R.L.W.

Approved for construction \_\_\_\_\_  
 ENGINEER \_\_\_\_\_ OWNER \_\_\_\_\_

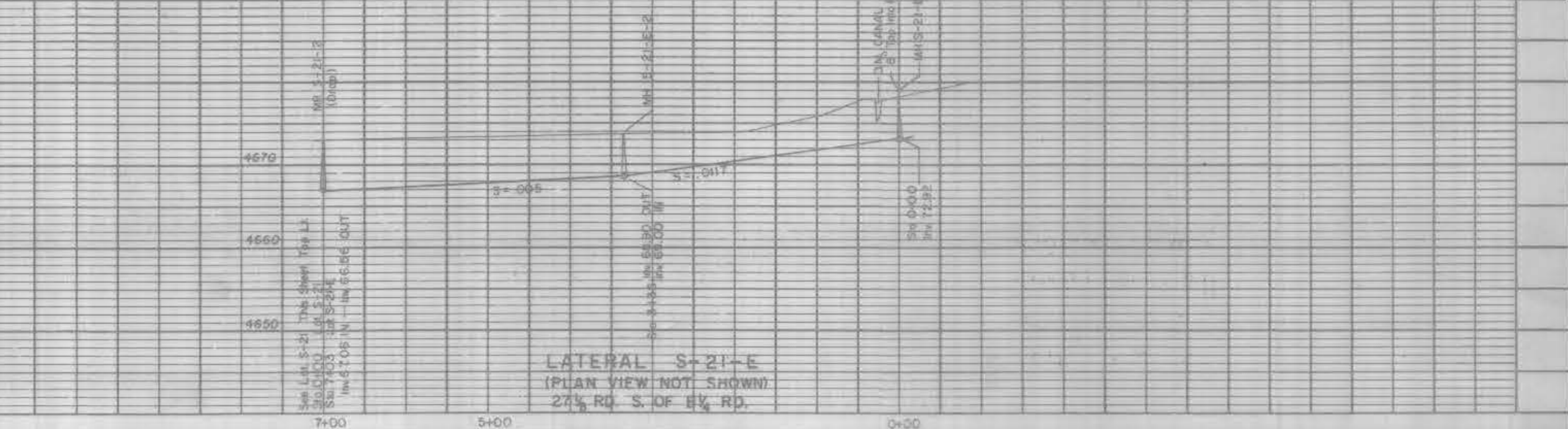

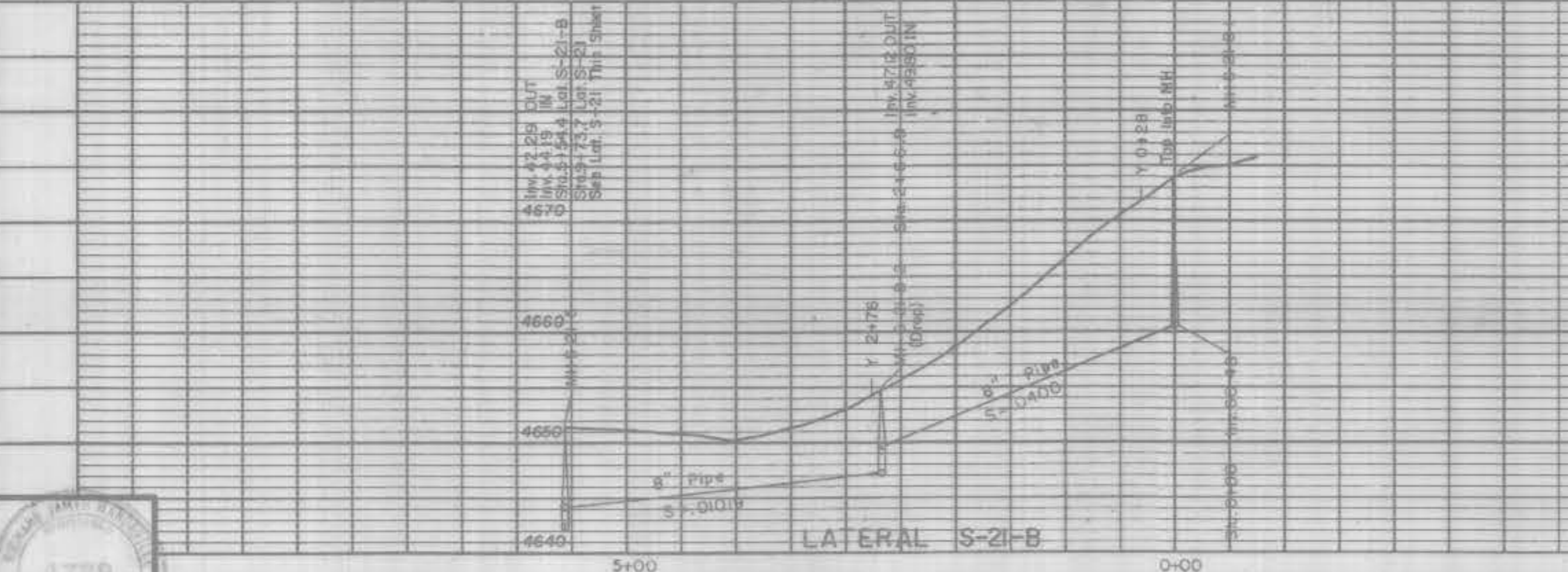

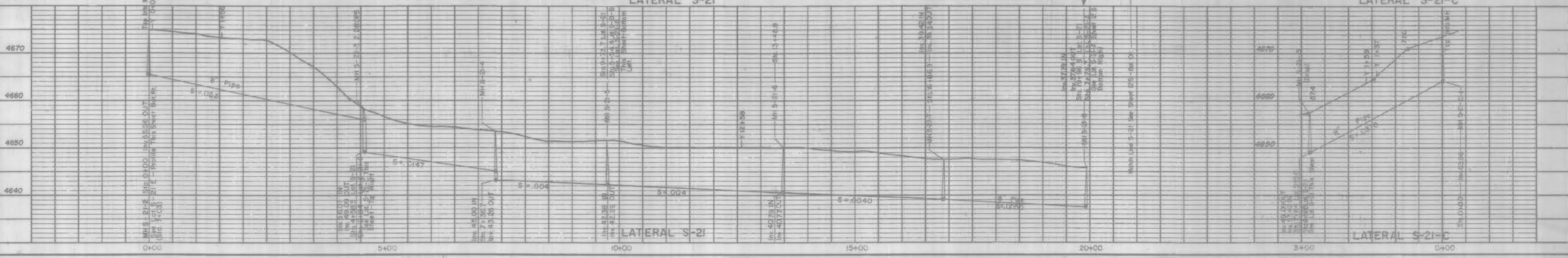
WESTERN ENGINEERS INC.  
 588 24 1/2 ROAD  
 P.O. Box 571 Grand Junction, Colorado  
 Tele. 242-5202

ORCHARD MESA SANITATION DISTRICT  
 SOUTH AREA—MAIN S  
 SCHEDULE NO. 2


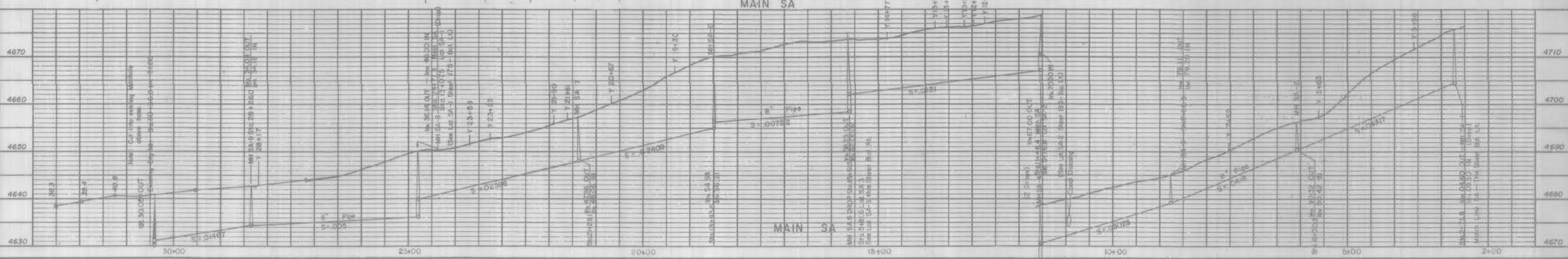
SCALE  
 Horizontal 1"=100'  
 Vertical 1"=10'

MAIN S  
 Plan and Profile  
 STATION

DWG. NO. 202-754-1  
 REVISION - MAIN S  
 2/10/78  
 SHEET NO. 14-S  
 NO. OF SHEETS 30 of 36



	DATE	Drawn <u>J.H. B. J.R.P.</u>	Approved for construction	WESTERN ENGINEERS INC. 588 24 1/2 ROAD P.O. Box 571 Tele. 242-5202 Grand Junction Colorado	ORCHARD MESA SANITATION DISTRICT SOUTH AREA - LATERALS SCHEDULE NO. 2	SCALE Horizontal 1"=100' Vertical 1"=10'	LAT S-21 LAT S-21-C LAT S-21-B LAT S-21-E	Plan and Profile	DWG. NO. 802-754-1	SHEET NO.	NO. OF SHEETS
		Traced <u>R.W. B. R.L.S.</u>	ENGINEER					OWNER	STATION	Revision Lat S-21 10/17/79 Revision Lat S-21, Lateral S-21-E (Add) 2/6/76	15-S




DATE	Drawn <u>J.C.H. B. J.R.P.</u>	Approved for construction	WESTERN ENGINEERS INC. 588 24 1/2 ROAD P.O. Box 571 Grand Junction, Colorado	ORCHARD MESA SANITATION DISTRICT SOUTH AREA—MAIN SA & LATERAL SCHEDULE NO. 2	SCALE Horizontal 1"=100' Vertical 1"=10'	MAIN SA LAT. SA-3 LAT. SA-3-A	Plan and Profile DWG. NO. 202-754-1 Revision - Lot 8 - RJ-D 10/17/75 Revision - Main SA 2/25/76	SHEET NO. 16-5	NO. OF SHEETS 32 of 36
	Traced <u>R.W.G. B. R.L.S.</u>	ENGINEER	OWNER				STATION		
	Checked <u>R.J.M.</u>								





WESTERN HILL MOBILE PARK

LATERAL S-22



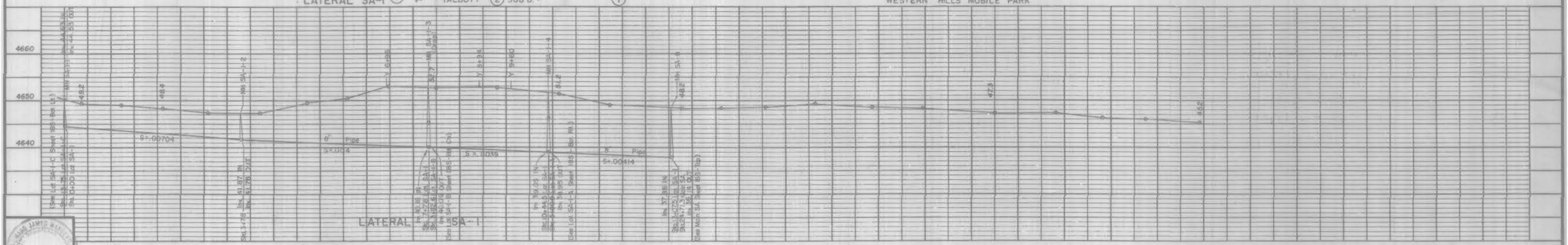
LATERAL S-22



LATERAL SA-1

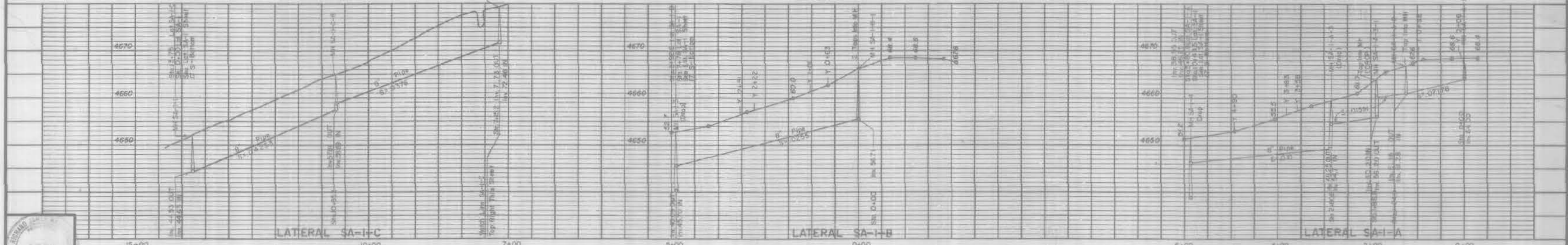



TALBOTT SUB'D.

WESTERN HILLS MOBILE PARK



LATERAL SA-1

	DATE	Drawn <i>T.H.H. J.B.R.</i>	Traced <i>R.M.O. &amp; P.L.S.</i>	Checked <i>R.J.M.</i>	Approved for construction	ENGINEER	OWNER	WESTERN ENGINEERS INC. 588 24 1/2 ROAD P.O. Box 571 Grand Junction, Colorado Tele. 242-5202	ORCHARD MESA SANITATION DISTRICT SOUTH AREA - LATERAL SCHEDULE NO. 2	SCALE Horizontal 1"=100' Vertical 1"=10'	LAT. S-22 LAT. SA-1	Plan and Profile STATION	DWG. NO. 202-754-1	REVISION - LAT. S-22 2/5/78 REVISION - LAT. SA-1 2/6/78	SHEET NO. 17-5	NO. OF SHEETS 33 of 36



	DATE	Drawn <u>TKK, B. LBR</u>	Approved for construction		WESTERN ENGINEERS INC. 588 24 1/2 ROAD P.O. Box 571 Tele. 242-5202 Grand Junction Colorado	ORCHARD MESA SANITATION DISTRICT SOUTH AREA-LATERALS SCHEDULE NO 2	SCALE Horizontal 1"=100' Vertical 1"=10'	LAT SA-2 LAT SA-I-C LAT SA-I-B LAT SA-I-A	Plan and Profile	DWG. NO. 202-754-1 REVISION LAT SA-I-C 2-2-76 REVISION LAT SA-I-A 2-2-76	SHEET NO.	NO. OF SHEETS
		Checked <u>R.M.O. B. R.L.S.</u>	ENGINEER	OWNER					18-S		34 of 35	