



B.M. MCSM at SE Corner,  
 Sec. 5, T.1S., R.1E.,  
 Elev. = 4694.00




**NOTE**  
 Location of Utility Lines are only  
 approximate. Contractor to field verify  
 location of all utilities before construction.

**MASTER**  
**12/14/76 AS BUILT SEWER PLAN**  
 ARMSTRONG ET AL

E

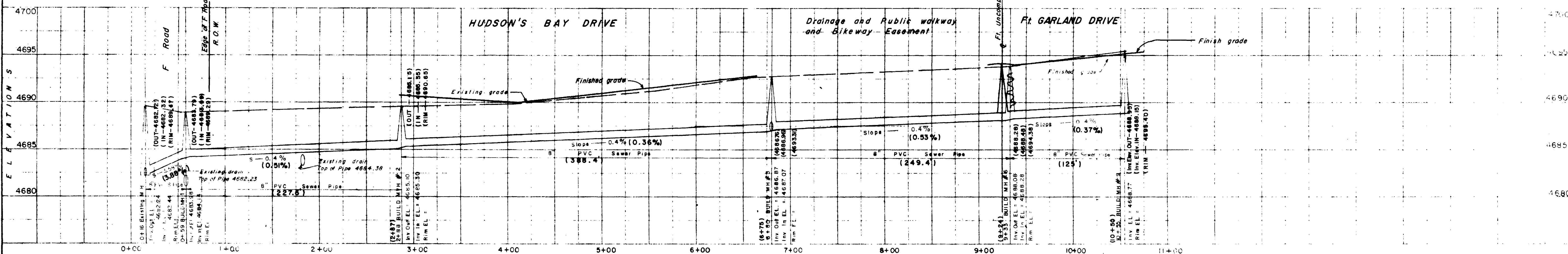
2 TRADING POST SUBDIVISION  
 S D SANIT EWER  
 W L

SHEET 1 of 3  
 76746



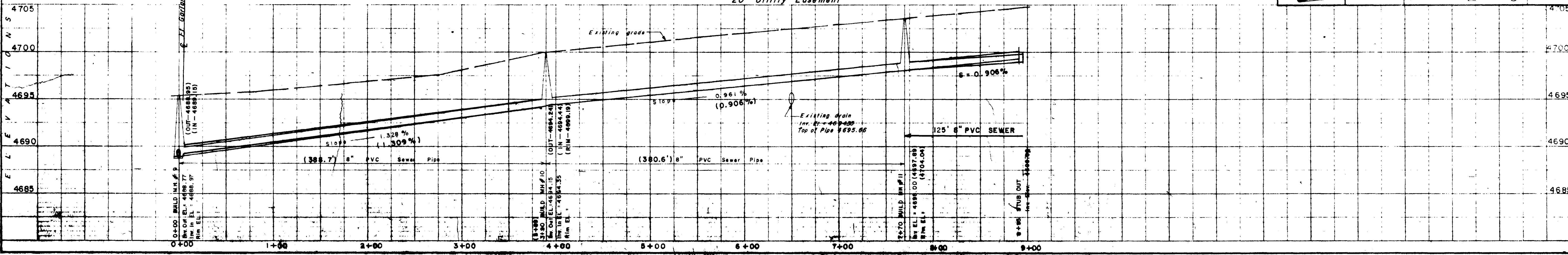
# LINE 'A'

SCALE Horizontal 1"=50' Vertical 1"=5'



# LINE 'D'

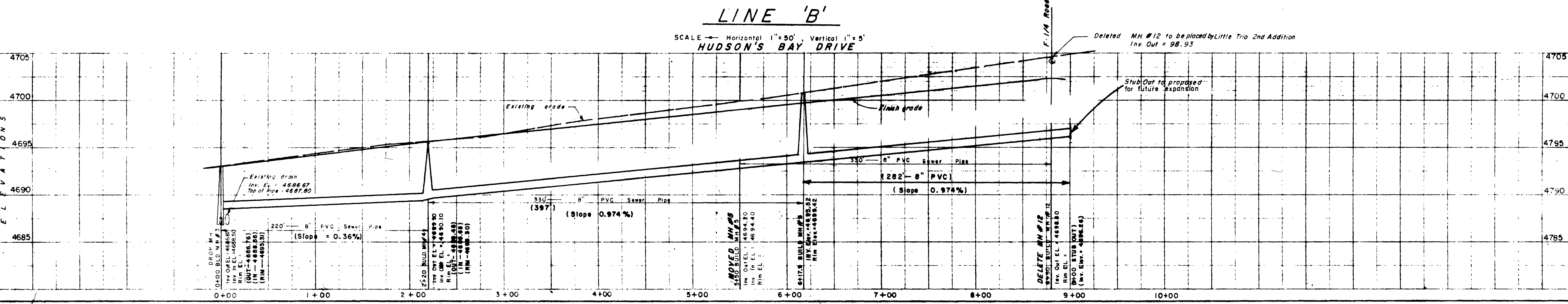
SCALE Horizontal 1"=50' Vertical 1"=5' 20' Utility Easement



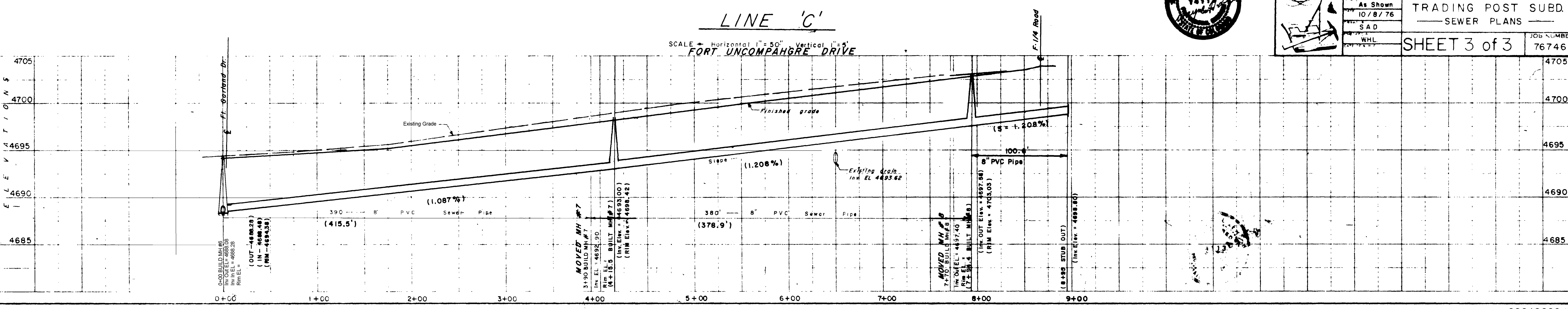
**LEGEND**  
 DESIGN : 4688.08  
 AS-BUILT : (4688.28)



12/14/76 AS-BUILT SEWER PLAN  
 ARMSTRONG ENGINEERS  
 1015 S. W. 10th St., Suite 100, Denver, CO 80202  
 As Shown: TRADING POST SUBD  
 10/8/76: SEWER PLAN  
 SAC: W.H.L.  
 SHEET 2 of 3



**LEGEND**  
Design : 4692.90  
AS-BUILT : (4693.00)



12/14/76 AS-BUILT SEWER PLAN

**ARMSTRONG ENGINEERS**  
ENGINEERS & SURVEYORS  
CONCRETE & STEEL TESTING

As Shown	TRADING POST SUBD.	JOB NUMBER 76746
10/8/76	SEWER PLANS	
SAD		
WHL	SHEET 3 of 3	

