NOTE THE COLLECTION SYSTEM IS WITHIN THE NORTH 26½ RD. SANITATION ASSOCIATION OF GRAND JUNCTION'S SERVICE AREA.

N

SCALE 1" = 1000'

LOCATION MAP

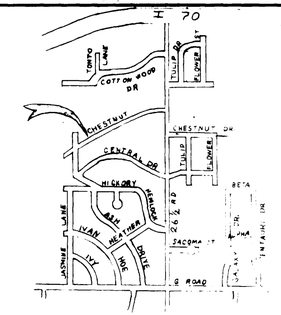


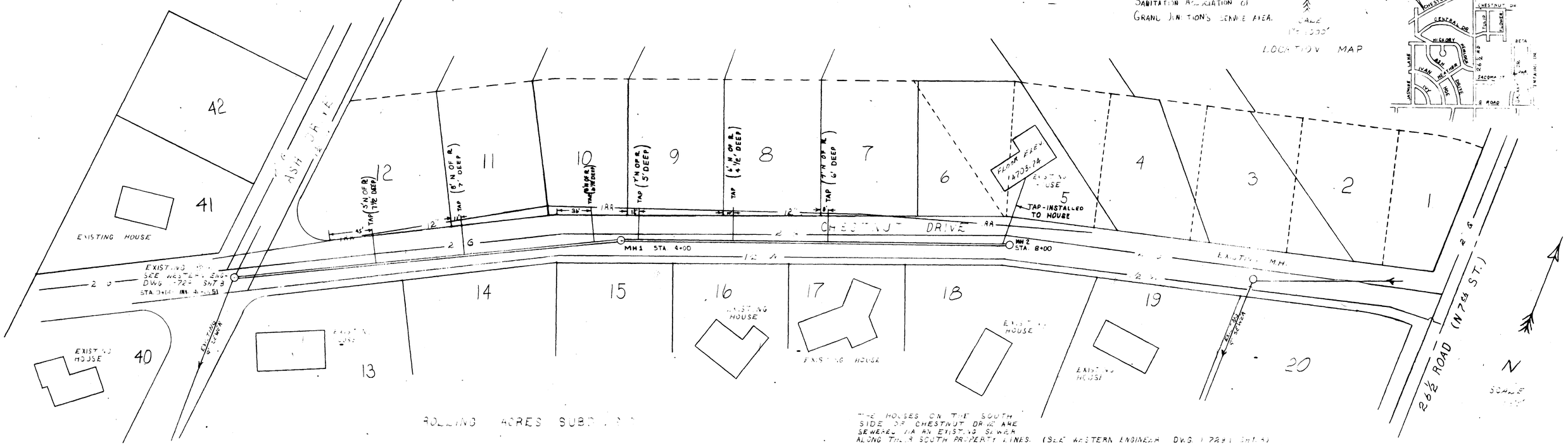


ROLLING ACRES SUBDIVISION

THE HOUSES ON THE SOUTH SIDE OF CHESTNUT DRIVE ARE SEWERED VIA AN EXISTING SEWER ALONG THE SOUTH PROPERTY LINES. (SEE WESTERN ENGINEER DWG. 1 72 SHT. 3)

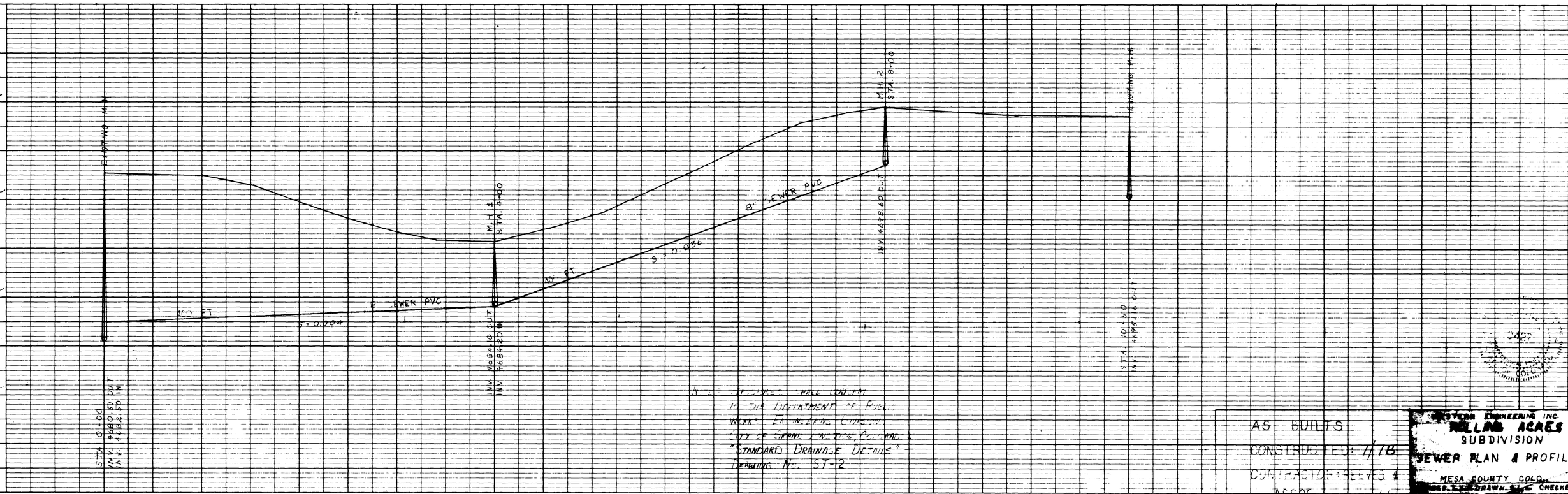


THE DETAILS HAVE CONFORMED TO THE REQUIREMENTS OF PUBLIC WORKS ENGINEERING DIVISION CITY OF GRAND JUNCTION, COLORADO "STANDARD DRAINAGE DETAILS" DRAWING NO. ST-2

AS BUILTS
CONSTRUCTED: 11/78
CONTRACTOR: REEVES & ASSOC.
DATE: 11/11/78

WESTERN ENGINEERING INC.
ROLLING ACRES
SUBDIVISION
SEWER PLAN & PROFILE
MESA COUNTY COLO.
DRAWN CHECKED

02023500.tif