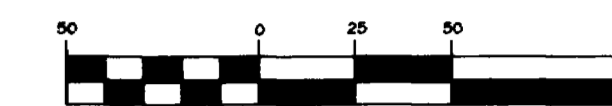


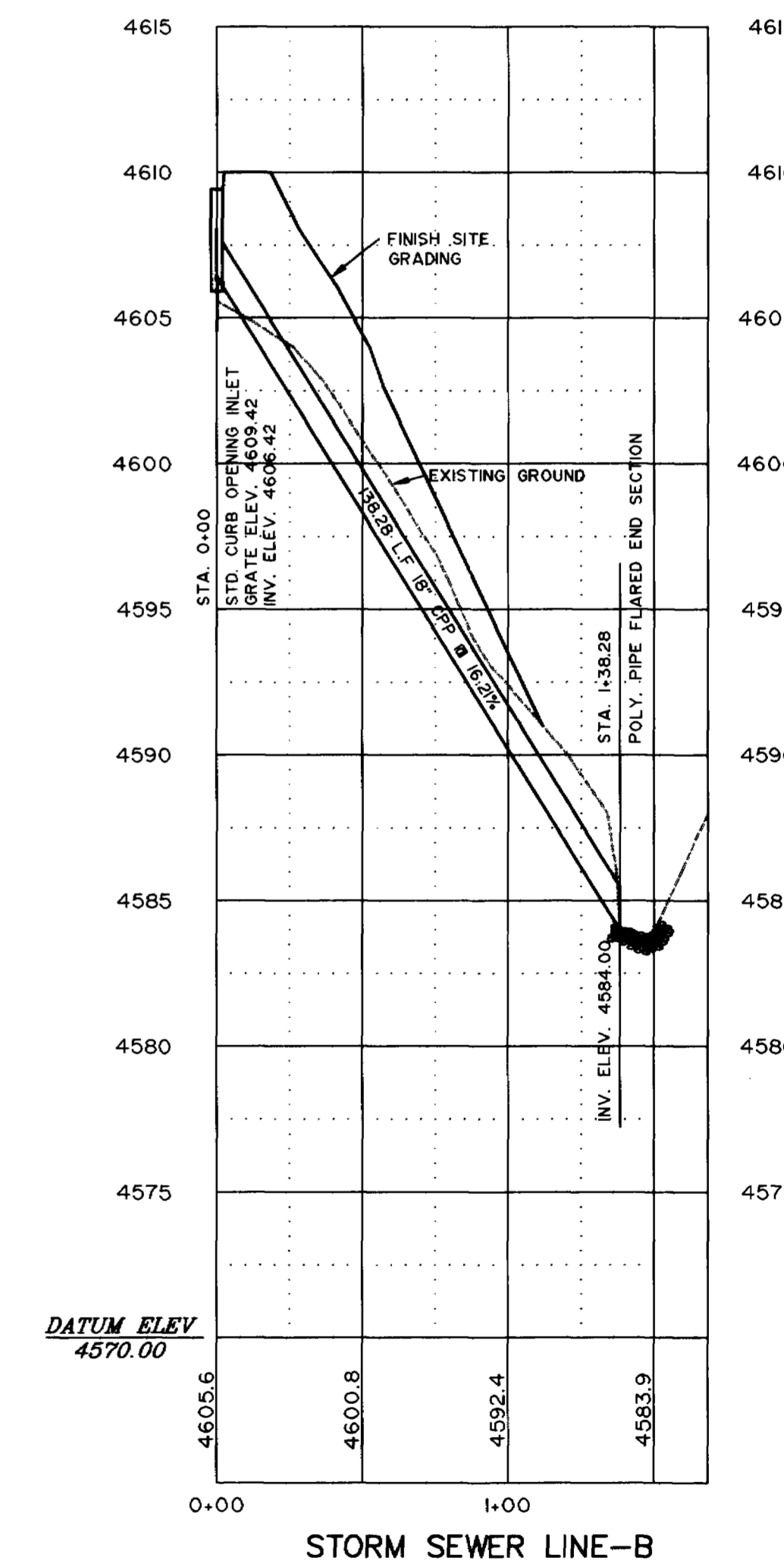
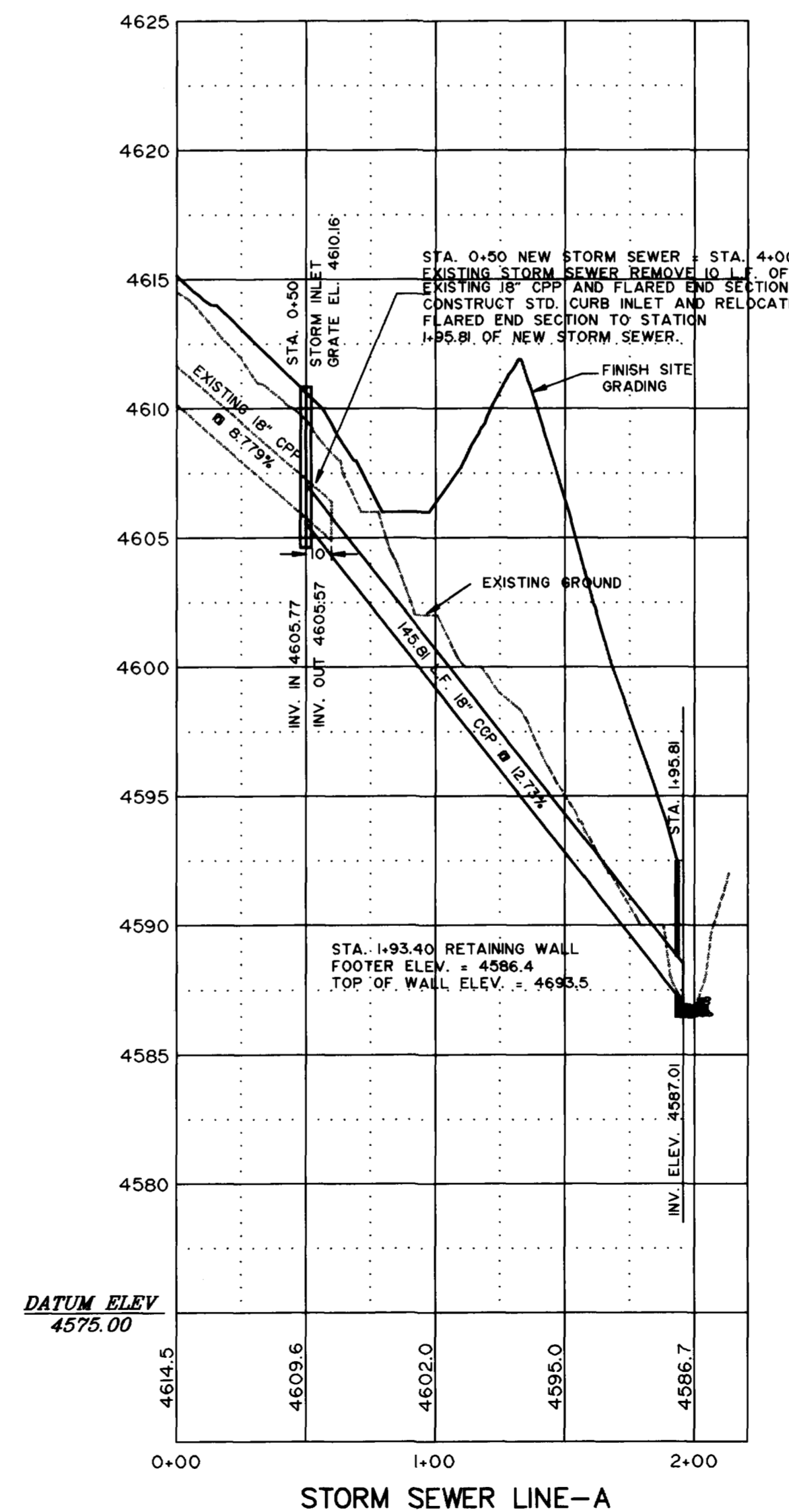
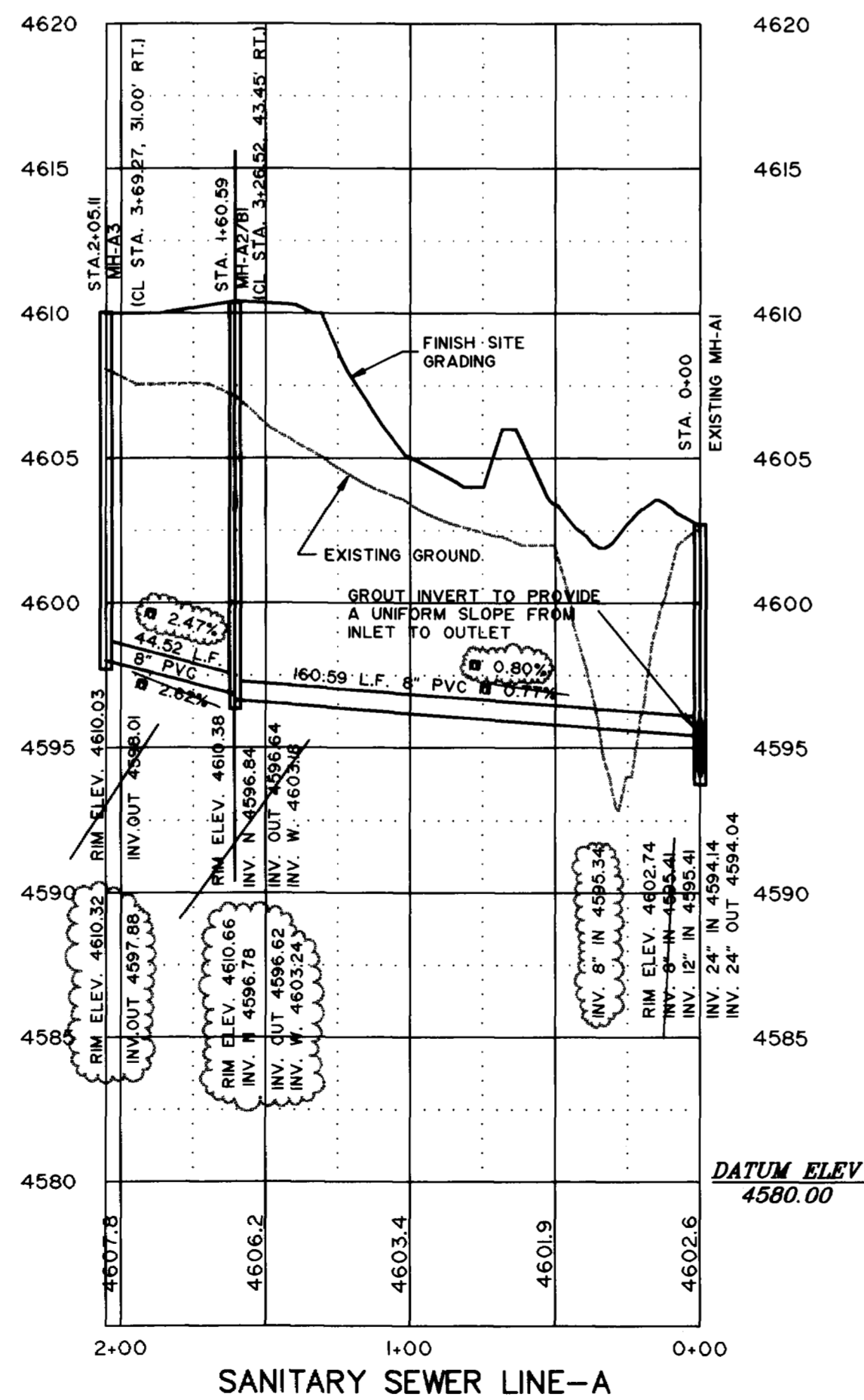
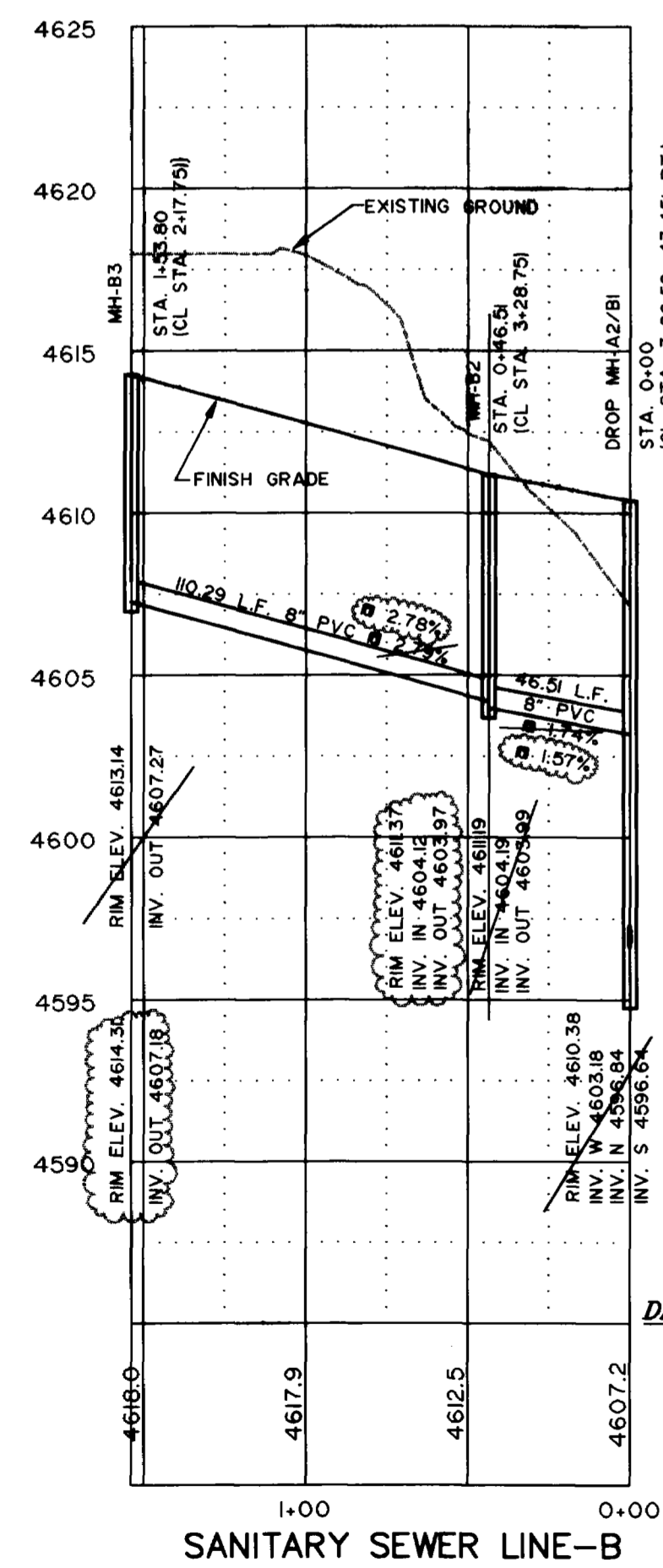
NOTE:  
STATIONING OF SANITARY SEWER MANHOLES, SERVICE TAPS AND WATER SERVICE TAPS SHOWN HEREON ARE SANITARY SEWER STATIONING OR SANITARY SEWER PROJECTED AS NOTED.

ASBUILT  
5/3/95




( IN FEET )  
1 inch = 50 ft.

PROJECT BENCHMARK:  
BOLT BETWEEN THE "U AND "E" IN "MUELLER"  
ON FIRE BELL WEST OF THE INTERSECTION  
OF GREEN BELT DRIVE AND 22 1/2 ROAD.  
ELEVATION = 4664.91



DRAWN BY: M.W.T.  
REVIEWED: \_\_\_\_\_ FOR \_\_\_\_\_  
DATE: \_\_\_\_\_

CHECKED BY: J.E.L.  
REVIEWED: \_\_\_\_\_  
DATE: \_\_\_\_\_



PREPARED UNDER THE SUPERVISION OF  
**JAMES E. LANGFORD P.E. NO. 14847**

**THOMPSON-LANGFORD CORP.**  
529 25 1/2 RD., SUITE B210  
GRAND JUNCTION, COLORADO  
PH. (303) 243-6067

REVISION	DATE	DESCRIPTION	BY	CHKD
1	10/17/94	MODIFY SEWER TAPS TO LESSON LOT IMPACT	MWT	JEL
2	5/3/95	REVISE TO AS-BUILT CONDITIONS	MWT	JEL

APPROVED FOR CONSTRUCTION	FINAL ACCEPTANCE
CITY OF GRAND JUNCTION	CITY OF GRAND JUNCTION
DATE	DATE
CONSTRUCTOR'S WEST INC.	
PARK RIDGE	
SCALE: Horiz: 1"=50' Vert: 1"=5'	Project No: 0187-009
DATE: 7/11/94	SHEET NO: 3 OF 9