

LOCATION MAP
NOT TO SCALE

- LEGEND**
- DISTRICT BOUNDARY
 - SHEET NUMBER (33 SHEETS TOTAL)

REVISIONS			
NO.	DATE	DESCRIPTION	APPROVED

ARMSTRONG & ASSOCIATES INC.
 881 Road Avenue
 Grand Junction, Colorado 81501
 (303) 245-2861

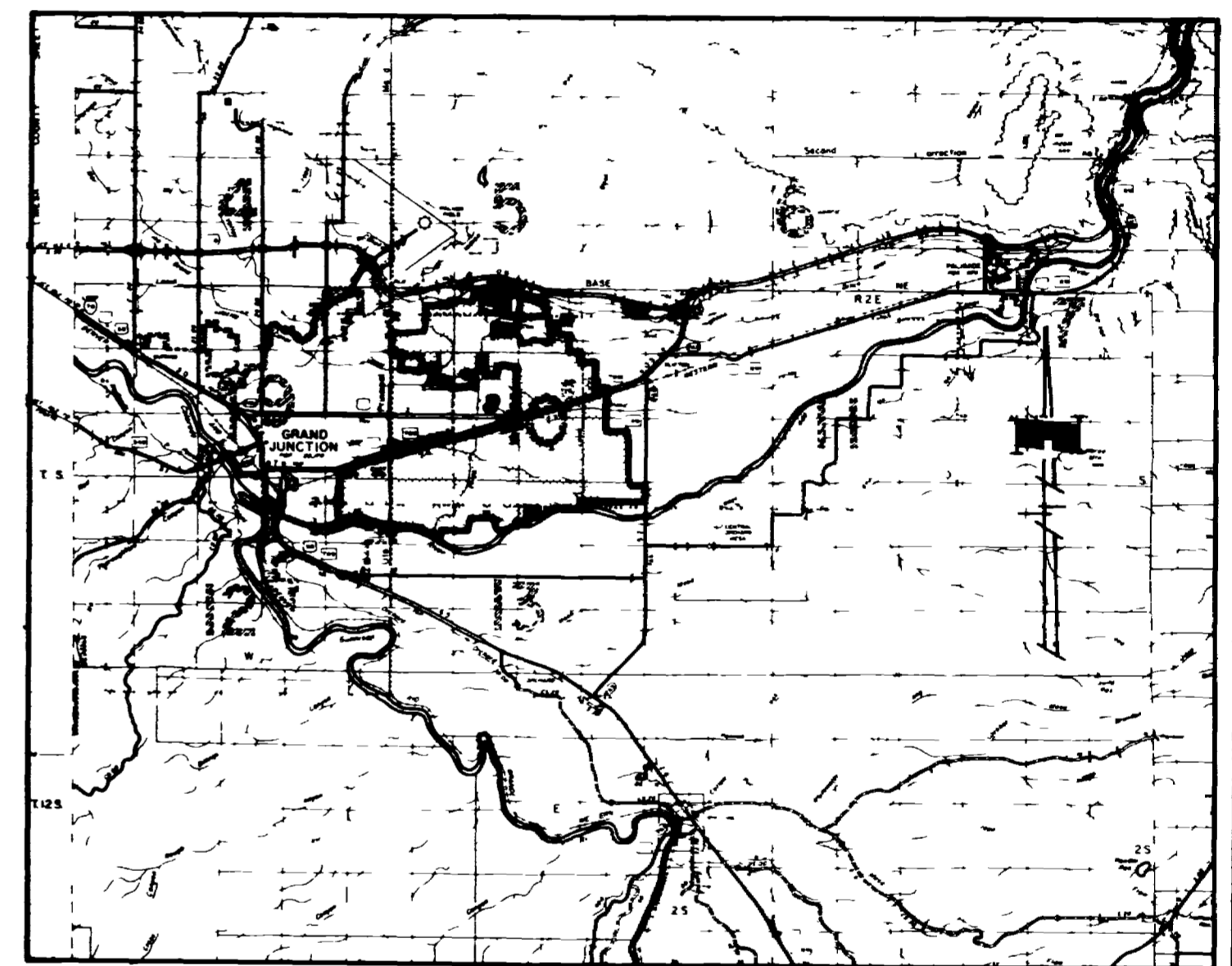
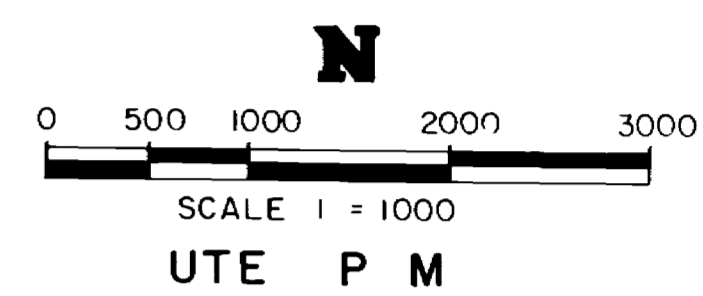
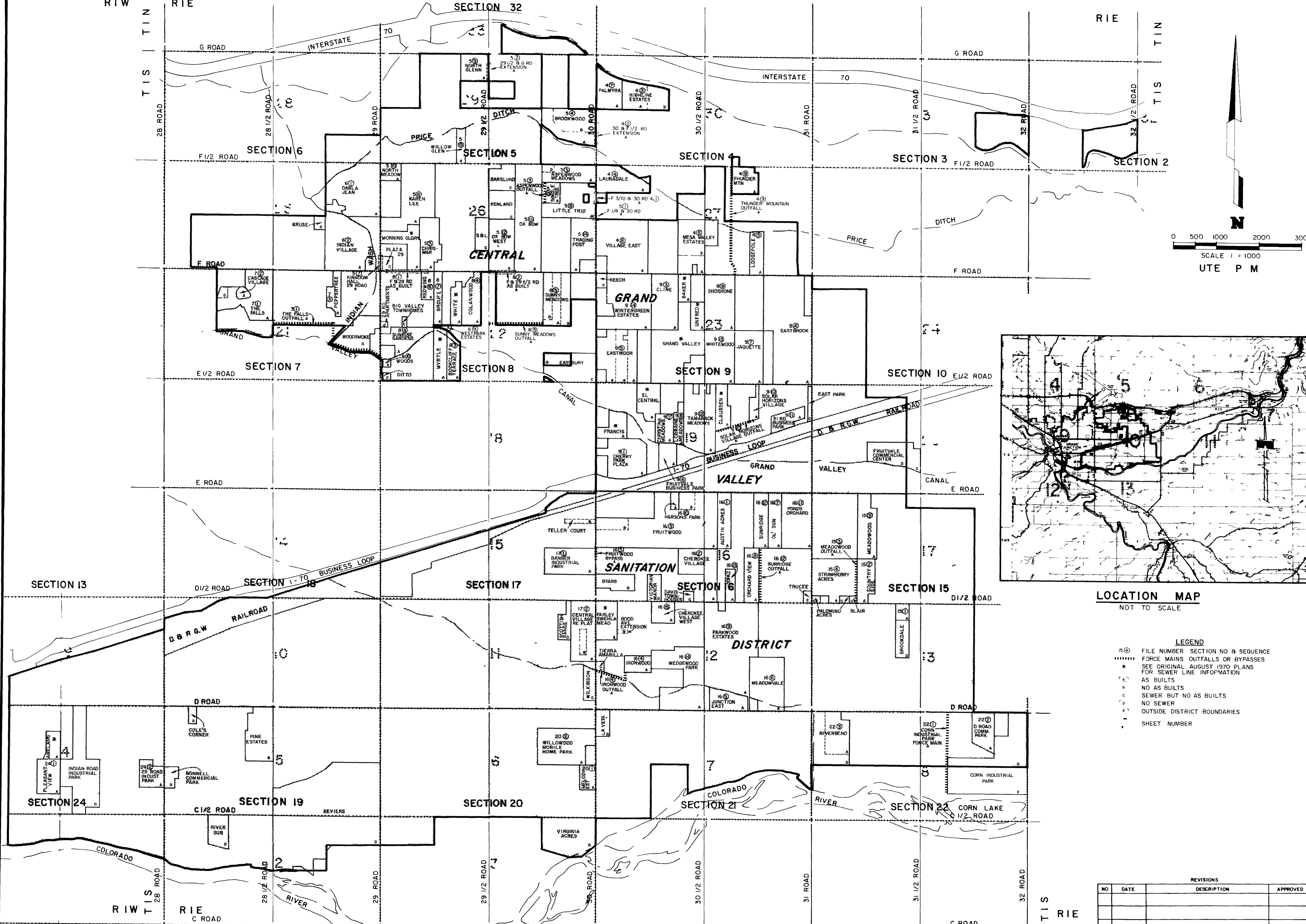
Engineers
 Planners
 Surveyors
 Soil Testers
 Material Testers
 US Mineral Surveyors
 Geotechnical Engineers

**CENTRAL GRAND VALLEY
 SANITATION DISTRICT**
 SEWAGE COLLECTION SYSTEM
 GRAND JUNCTION, COLORADO

Project No: 8547-3
 Date: 3-24-86
 Revisions:
 Drawn: R. Brown
 Checked:
 Approved:

SHEET INDEX

Sheet 1 of 1



LOCATION MAP
NOT TO SCALE

- LEGEND**
- 15(4) FILE NUMBER SECTION NO & SEQUENCE
 - FORCE MAINS OUTFALLS OR BYPASSES
 - * SEE ORIGINAL AUGUST 1970 PLANS FOR SEWER LINE INFORMATION
 - (A) AS BUILT
 - (B) NO AS BUILT
 - (C) SEWER BUT NO AS BUILT
 - (D) NO SEWER
 - (E) OUTSIDE DISTRICT BOUNDARIES
 - SHEET NUMBER

REVISIONS		
NO	DATE	DESCRIPTION

ARMSTRONG & ASSOCIATES, INC.
 881 Road Avenue
 Grand Junction Colorado 81501
 (303) 245-3881

Engineers
 Planners
 Surveyors
 Soil Testing
 Material Testing
 US Mineral Surveyors
 Geotechnical Engineers

**CENTRAL GRAND VALLEY
 SANITATION DISTRICT
 SEWAGE COLLECTION SYSTEM
 GRAND JUNCTION, COLORADO**

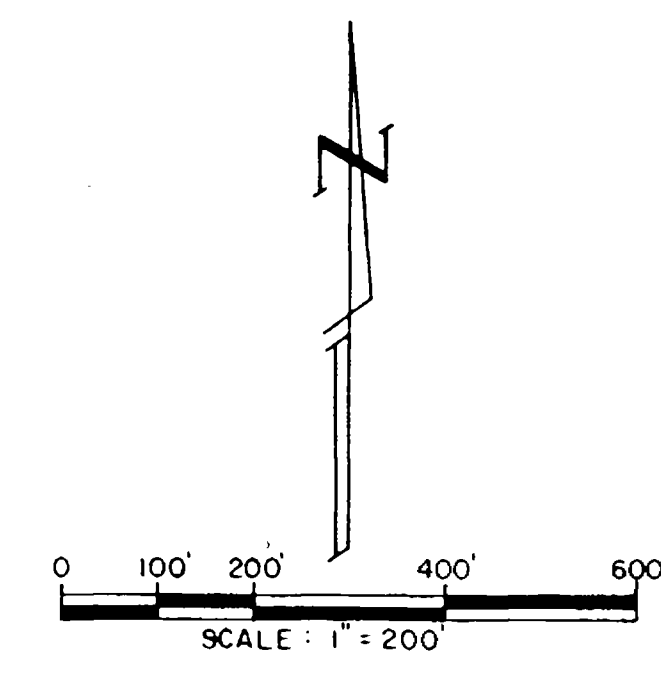
Project No 854743
 Date 3-24-86
 Revisions
 Drawn R Brown
 Checked
 Approved

**SUBDIVISION
 INDEX**

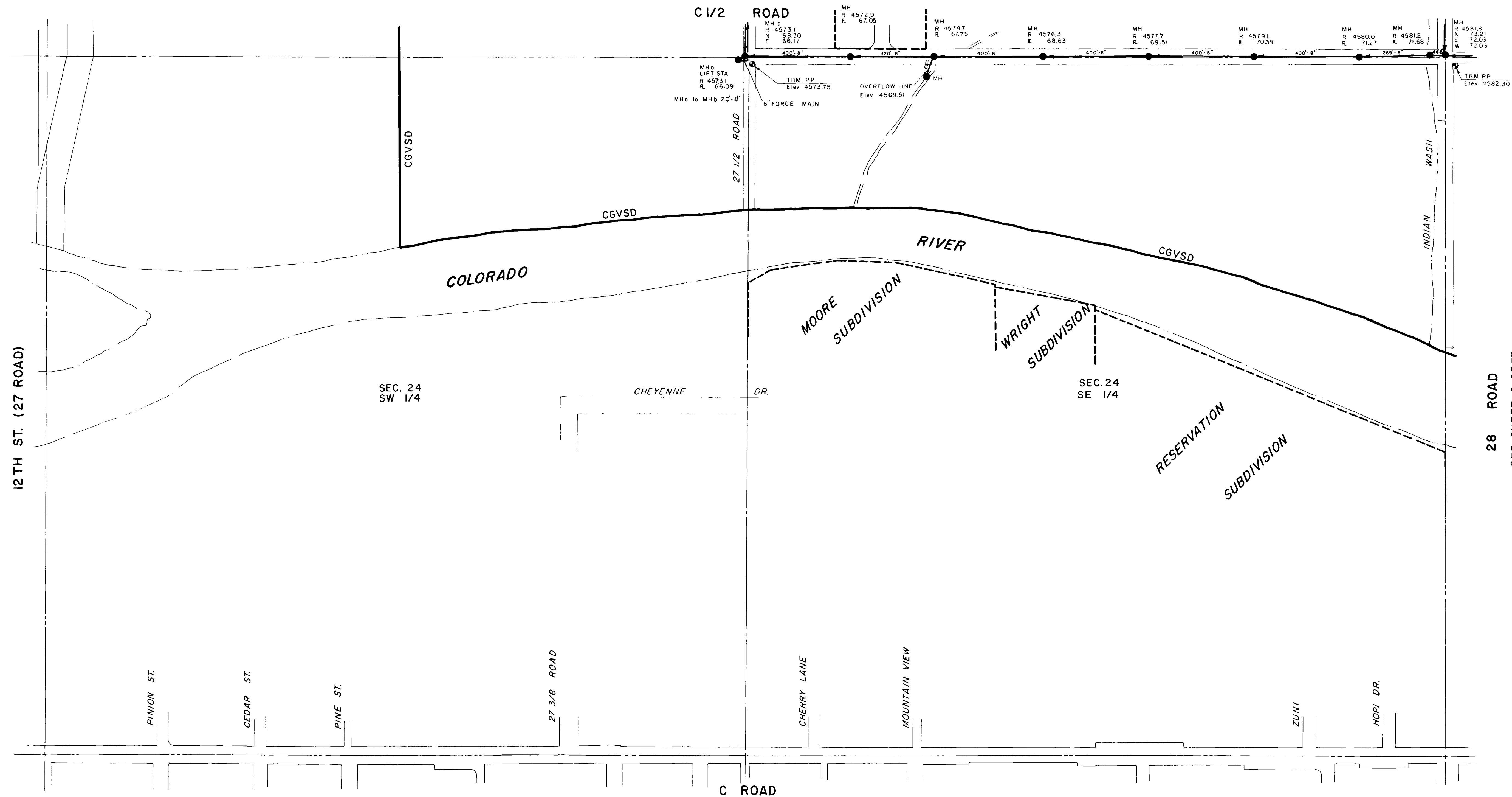
Sheet 1 of 1

LEGEND

- MH R 4610.6
N 05.44
E 400'-0" C.O.
- MANHOLE INFO: RIM ELEV., FLOW LINE, NORTH, SOUTH, EAST OR WEST
- SEWER LINE, MANHOLE, CLEANOUT, L.F. - PIPE SIZE, DIRECTION OF FLOW, MH NUMBER & I
- SECTION LINE
- 1/4 SECTION LINE
- SUBDIVISION BOUNDARIES
- DITCH OR RIVER BANKS
- MESA COUNTY SURVEY MONUMENTS
- CGVSD CGVSD BOUNDARY



SEE SHEET 4 OF 33



ARMSTRONG & ASSOCIATES, INC.
 881 Road Avenue
 Grand Junction, Colorado 81501
 (303) 243-3881

Engineers
 Planners
 Surveyors
 Soil Testing
 Material Testing
 U.S. Mineral Surveyors
 Geotechnical Engineers

CENTRAL GRAND VALLEY
 SANITATION DISTRICT
 SEWAGE COLLECTION SYSTEM
 GRAND JUNCTION, COLORADO

Project No: 854743
 Date: 3-24-86
 Revisions:

Drawn: ALH
 Checked:
 Approved:

SECTION 24
 S 1/2
 T.I.S. R.I.W.

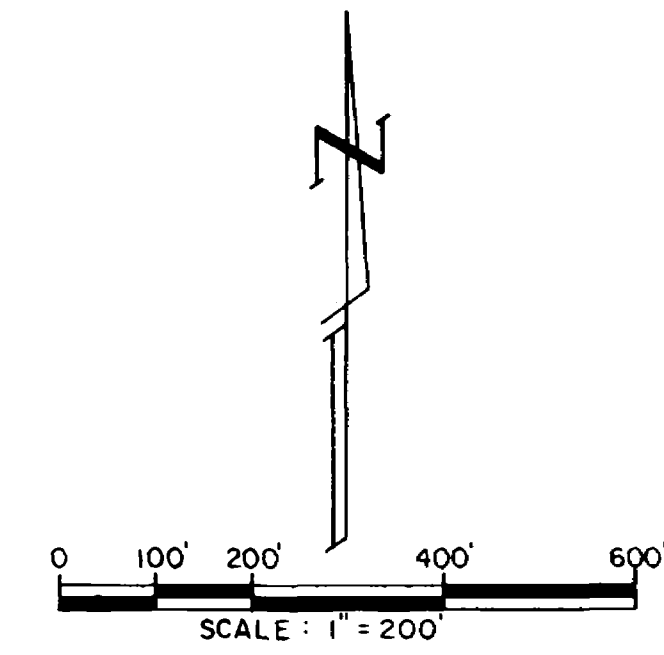
Sheet: 1 of 33

Note:
 Sanitary Sewer information shown on these plans was compiled from "As-Built" drawings or field checks where "As-Built" drawings were not furnished. This information is for the use of Central Grand Valley Sanitation District for approximate location, size and depth of sanitary sewer lines. This information should not be relied upon for design or construction of sanitary sewer lines.

REVISIONS			
NO.	DATE	DESCRIPTION	APPROVED

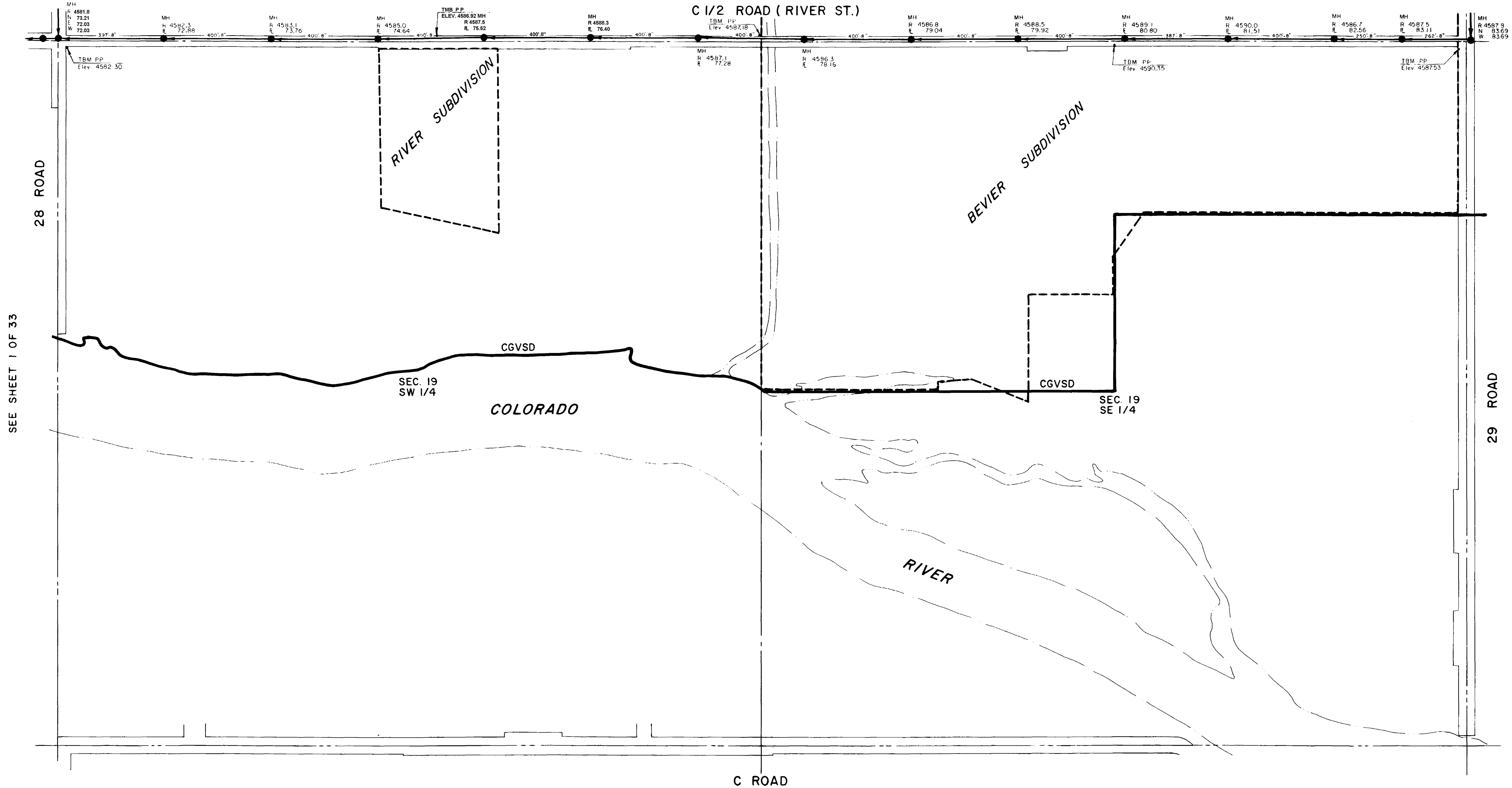
LEGEND

- MH 4610.6
R 05.54
E 05.44
N 400'-0"
- MANHOLE INFO: RIM ELEV., FLOW LINE, NORTH, SOUTH, EAST OR WEST.
- SEWER LINE, MANHOLE, CLEANOUT, L.F. - PIPE SIZE, DIRECTION OF FLOW, MH NUMBER & I
- SECTION LINE
- 1/4 SECTION LINE
- SUBDIVISION BOUNDARIES
- DITCH OR RIVER BANKS
- MESA COUNTY SURVEY MONUMENTS
- CGVSD CGVSD BOUNDARY



SEE SHEET 5 OF 33

C 1/2 ROAD (RIVER ST.)



SEE SHEET 1 OF 33

SEE SHEET 3 OF 33

Note:
Sanitary Sewer information shown on these plans was compiled from "As-Built" drawings or field checks where "As-Built" drawings were not furnished. This information is for the use of Central Grand Valley Sanitation District for approximate location, size and depth of sanitary sewer lines. This information should not be relied upon for design or construction of sanitary sewer lines.

REVISIONS			
NO.	DATE	DESCRIPTION	APPROVED

ARMSTRONG & ASSOCIATES, INC.
801 Reed Avenue
Grand Junction, Colorado 81501
(303) 245-3881

Engineers
Planners
Surveyors
Soil Testing
Material Testing
U.S. Mineral Surveyors
Geotechnical Engineers

CENTRAL GRAND VALLEY
SANITATION DISTRICT
SEWAGE COLLECTION SYSTEM
GRAND JUNCTION, COLORADO

Project No: 854743
Date: 3-24-86
Revisions:

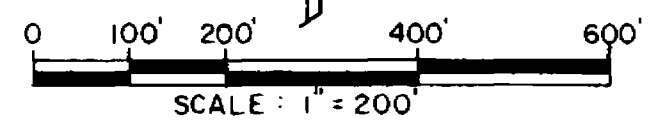
Drawn: R Brown
Checked:
Approved:

SECTION 19
S 1/2

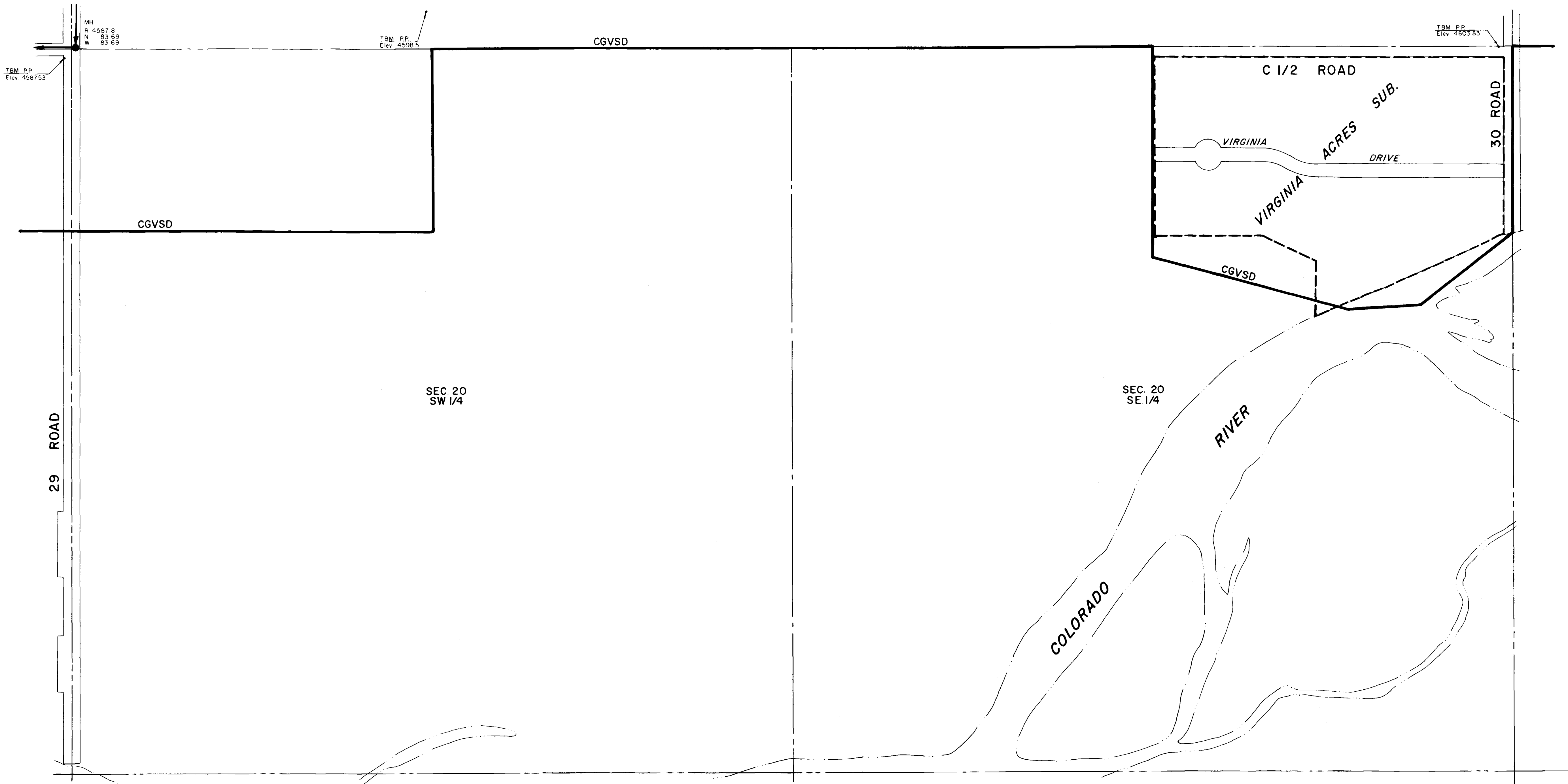
Sheet 2 of 33

LEGEND

- MH 4610 8
R 05 24
N 05 44
W 400' 8"
- MANHOLE INFO: RIM ELEV., FLOW LINE, NORTH, SOUTH, EAST OR WEST
- SEWER LINE, MANHOLE, CLEANOUT, L.F. - PIPE SIZE, DIRECTION OF FLOW, MH NUMBER & I
- SECTION LINE
- 1/4 SECTION LINE
- SUBDIVISION BOUNDARIES
- DITCH OR RIVER BANKS
- MESA COUNTY SURVEY MONUMENTS
- CGVSD BOUNDARY



SEE SHEET 6 OF 33



SEE SHEET 2 OF 33

Note:
Sanitary Sewer information shown on these plans was compiled from "As-Built" drawings or field checks where "As-Built" drawings were not furnished. This information is for the use of Central Grand Valley Sanitation District for approximate location, size and depth of sanitary sewer lines. This information should not be relied upon for design or construction of sanitary sewer lines.

REVISIONS			
NO.	DATE	DESCRIPTION	APPROVED

ARMSTRONG & ASSOCIATES, INC.
 881 Road Avenue
 Grand Junction, Colorado 81501
 (303) 245-3881

- Engineers
- Planners
- Surveyors
- Soil Testing
- Material Testing
- U.S. Mineral Surveyors
- Geotechnical Engineers

**CENTRAL GRAND VALLEY
 SANITATION DISTRICT
 SEWAGE COLLECTION SYSTEM
 GRAND JUNCTION, COLORADO**

Project No: 854743
 Date: 3-24-86
 Revisions:

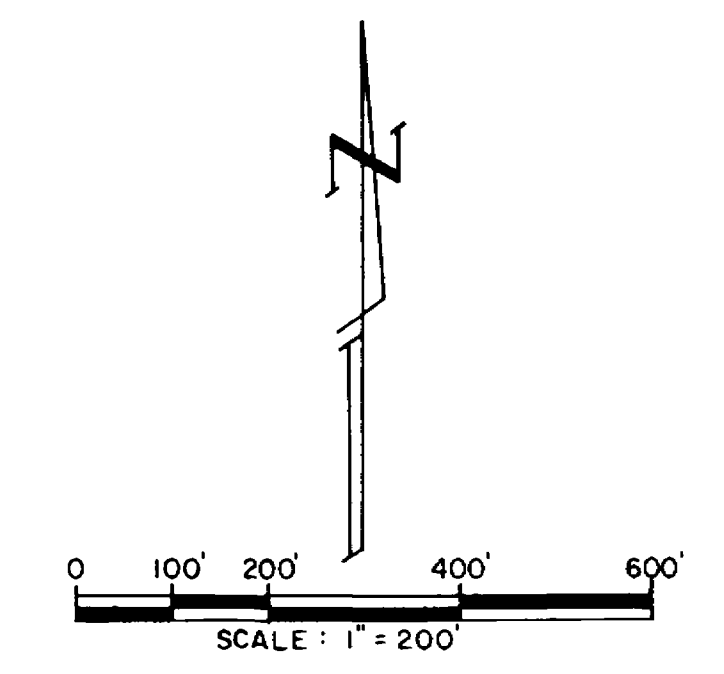
Drawn: R Brown
 Checked:
 Approved:

SECTION 20
 S 1/2

Sheet 3 of 33

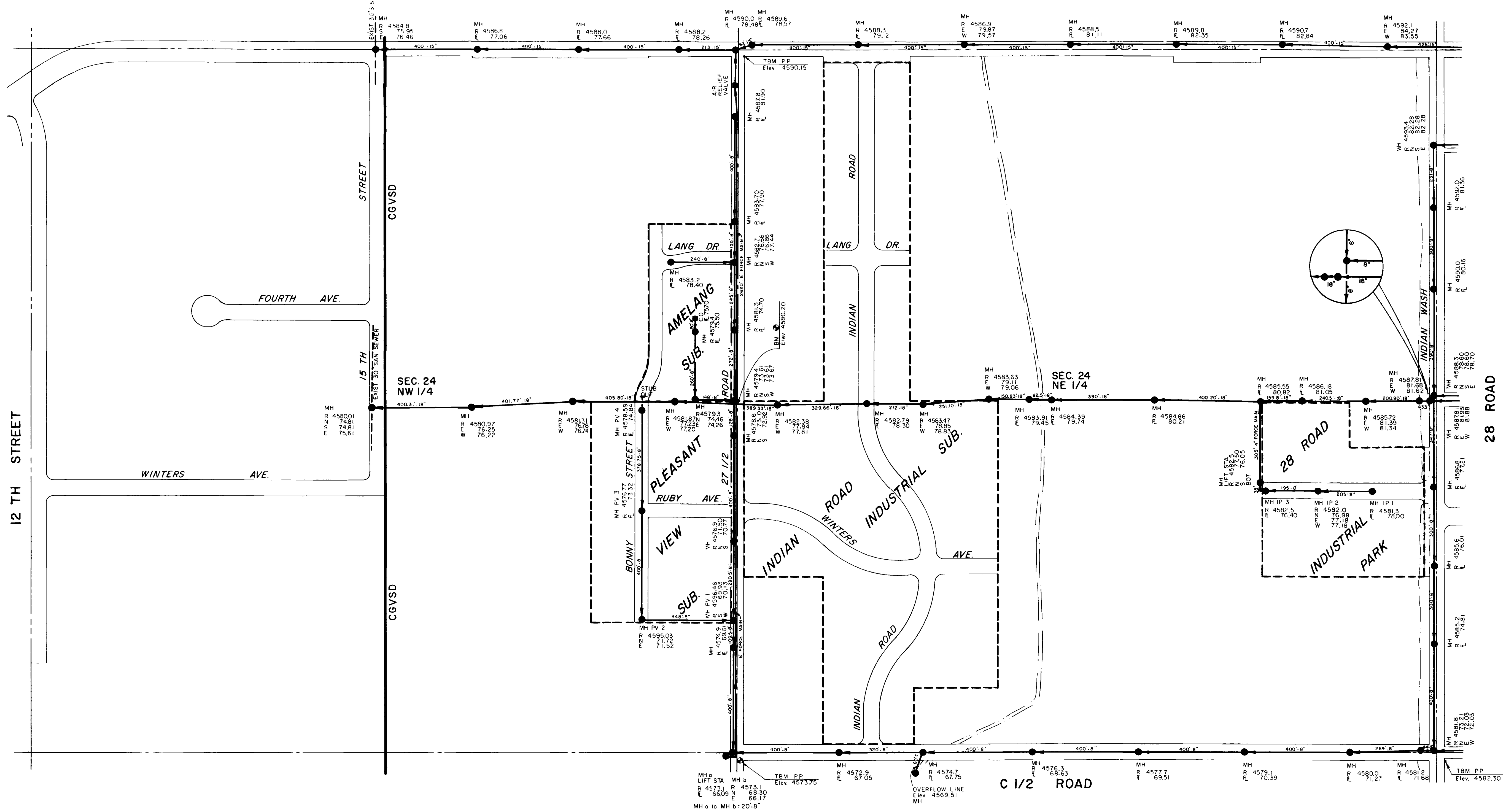
LEGEND

- MH 4610.6
R 05.54
E 05.44
N 400'-0"
- MANHOLE INFO: RIM ELEV, FLOW LINE, NORTH, SOUTH, EAST OR WEST
- SEWER LINE, MANHOLE, CLEANOUT, L.F. - PIPE SIZE, DIRECTION OF FLOW, MH NUMBER & I
- SECTION LINE
- 1/4 SECTION LINE
- SUBDIVISION BOUNDARIES
- DITCH OR RIVER BANKS
- MESA COUNTY SURVEY MONUMENTS
- CGVSD
- CGVSD BOUNDARY



SEE SHEET 9 OF 33

D ROAD



SEE SHEET 1 OF 33

Note:
Sanitary Sewer information shown on these plans was compiled from "As-Built" drawings or field checks where "As-Built" drawings were not furnished. This information is for the use of Central Grand Valley Sanitation District for approximate location, size and depth of sanitary sewer lines. This information should not be relied upon for design or construction of sanitary sewer lines.

REVISIONS			
NO.	DATE	DESCRIPTION	APPROVED

ARMSTRONG & ASSOCIATES, INC.
881 Road Avenue
Grand Junction, Colorado 81501
(303) 245-3881

Engineers
Planners
Surveyors
Soil Testing
Material Testing
U.S. Mineral Surveyors
Geotechnical Engineers

CENTRAL GRAND VALLEY
SANITATION DISTRICT
SEWAGE COLLECTION SYSTEM
GRAND JUNCTION, COLORADO

Project No: 854743
Date: 3-24-86
Revisions:

Drawn: R. Brown
Checked:
Approved:

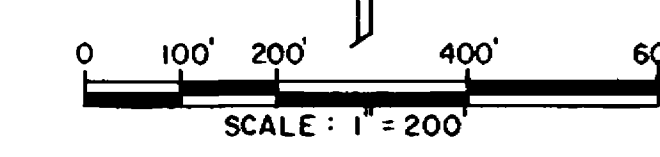
SECTION 24
N 1/2
T.I.S. R.I.W.

Sheet 4 of 33

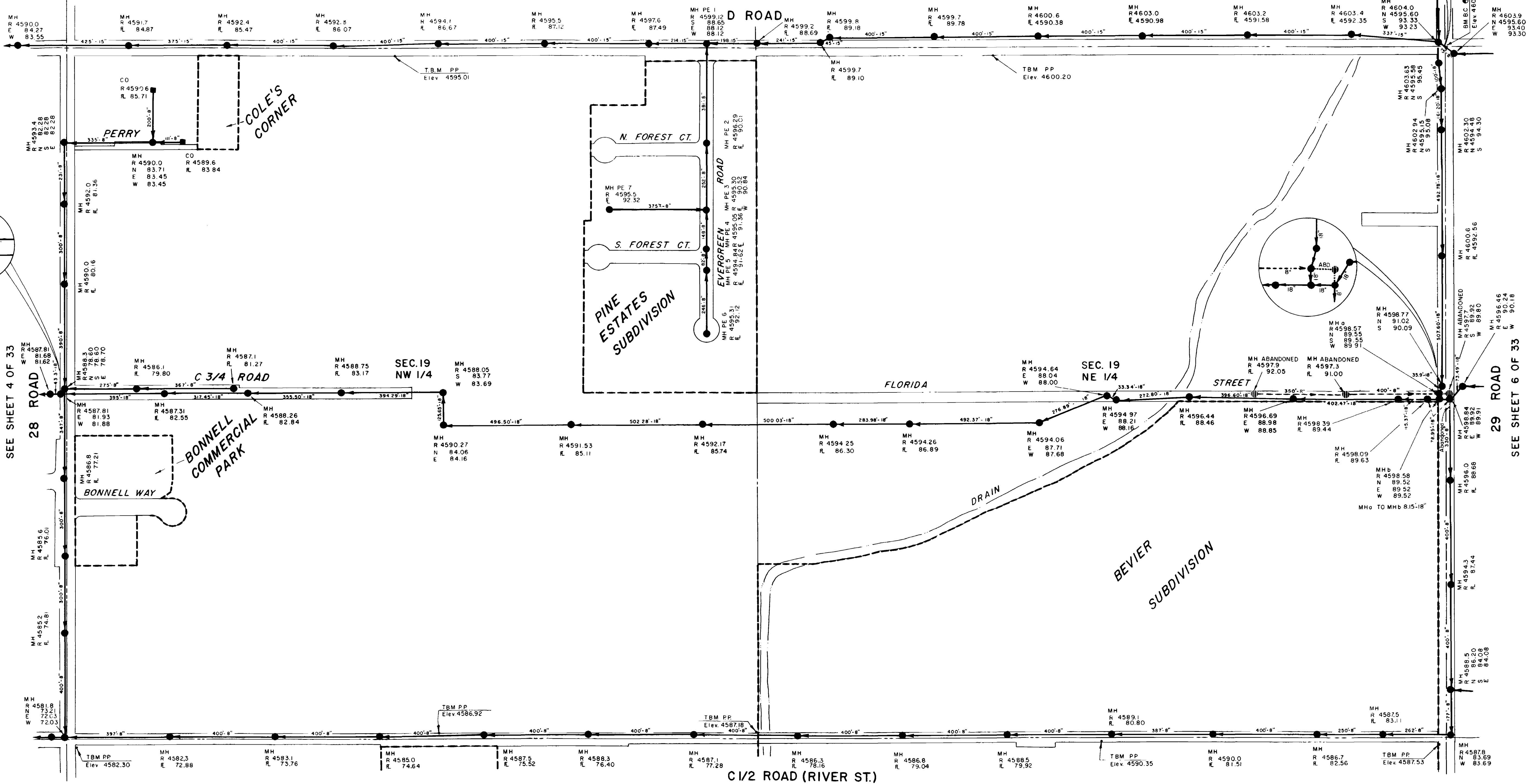
SEE SHEET 5 OF 33

LEGEND

- MANHOLE INFO: RIM ELEV, FLOW LINE, NORTH, SOUTH, EAST OR WEST
- SEWER LINE, MANHOLE, CLEANOUT, L.F. - PIPE SIZE, DIRECTION OF FLOW, MH NUMBER & I
- SECTION LINE
- 1/4 SECTION LINE
- SUBDIVISION BOUNDARIES
- DITCH OR RIVER BANKS
- MESA COUNTY SURVEY MONUMENTS
- CGVSD BOUNDARY



SEE SHEET 10 OF 33



C 1/2 ROAD (RIVER ST.)

SEE SHEET 2 OF 33

Note:
Sanitary Sewer information shown on these plans was compiled from "As-Built" drawings or field checks where "As-Built" drawings were not furnished. This information is for the use of Central Grand Valley Sanitation District for approximate location, size and depth of sanitary sewer lines. This information should not be relied upon for design or construction of sanitary sewer lines.

REVISIONS			
NO.	DATE	DESCRIPTION	APPROVED

ARMSTRONG & ASSOCIATES, INC.
981 Reed Avenue
Grand Junction, Colorado 81501
(303) 245-3881

Engineers
Planners
Surveyors
Self Testing
Material Testing
U.S. Mineral Surveyors
Geotechnical Engineers

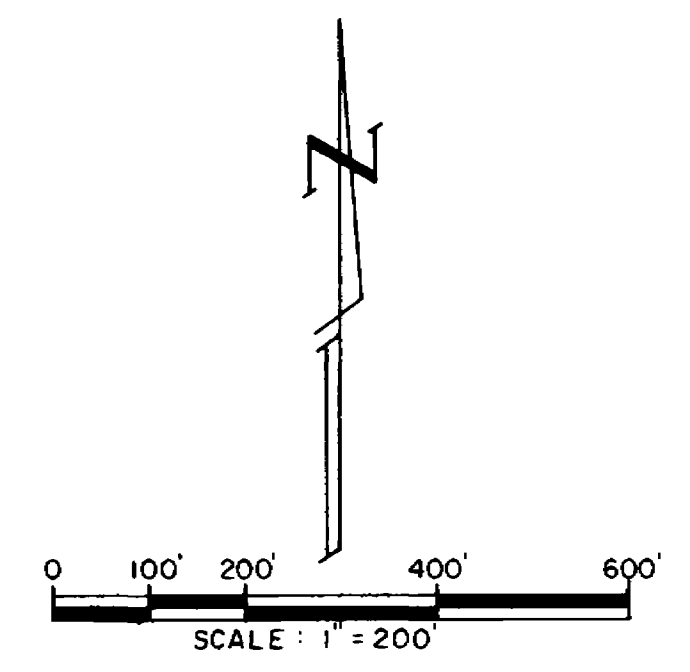
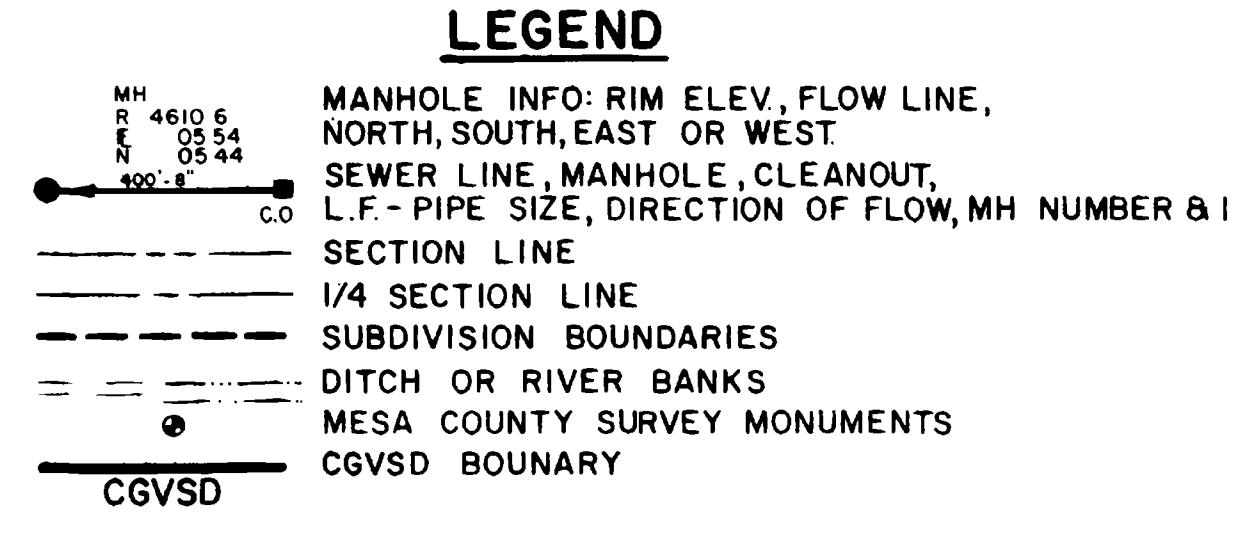

**CENTRAL GRAND VALLEY
SANITATION DISTRICT**
SEWAGE COLLECTION SYSTEM
GRAND JUNCTION, COLORADO

Project No: 854743
Date: 3-24-86
Revisions:

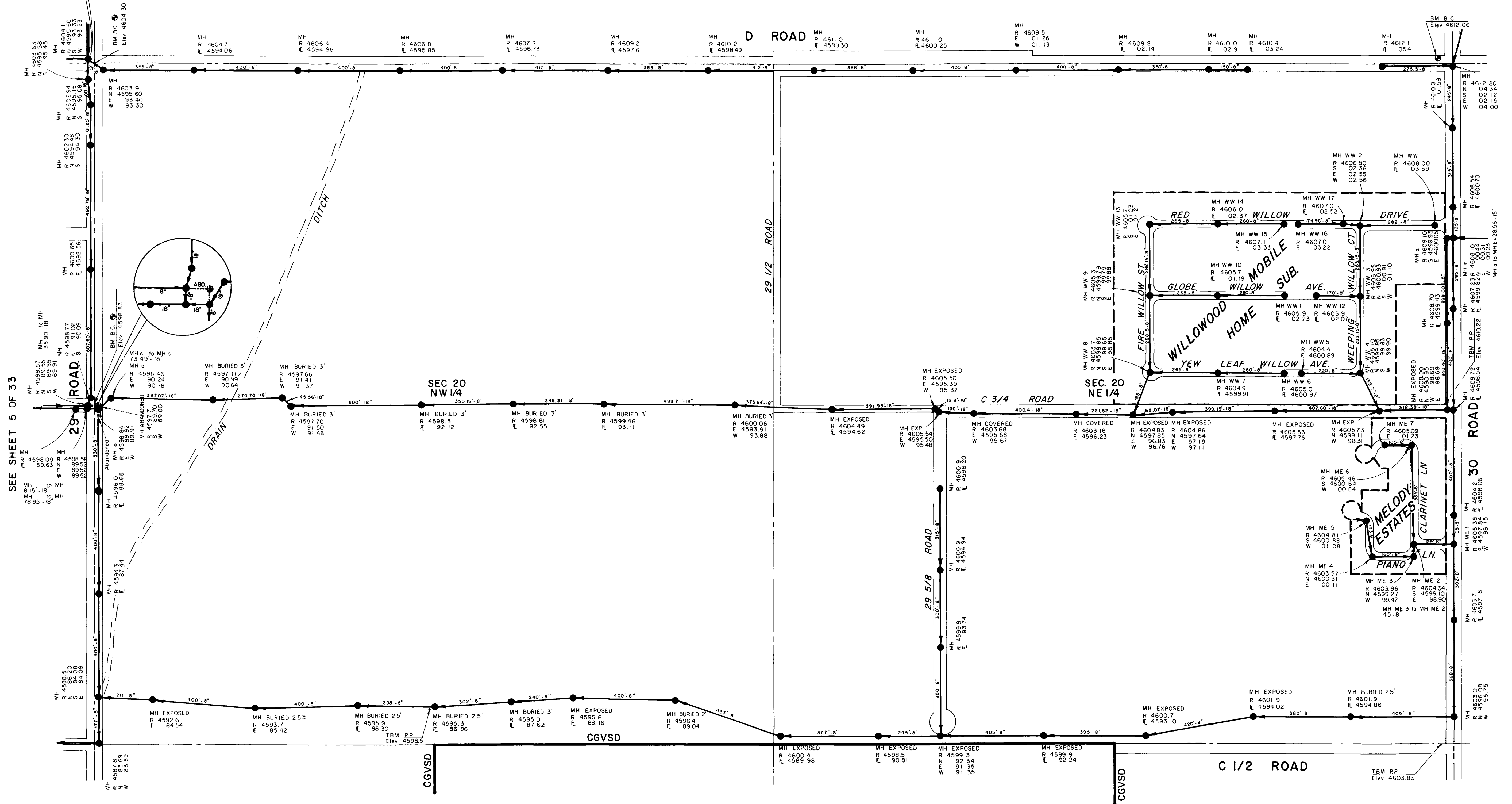
Drawn: A.L.H.
Checked:
Approved:

SECTION 19
N 1/2

Sheet 5 of 33



SEE SHEET 11 OF 33



SEE SHEET 5 OF 33

SEE SHEET 7 OF 33

SEE SHEET 3 OF 33

Note:
Sanitary Sewer information shown on these plans was compiled from "As-Built" drawings or field checks where "As-Built" drawings were not furnished. This information is for the use of Central Grand Valley Sanitation District for approximate location, size and depth of sanitary sewer lines. This information should not be relied upon for design or construction of sanitary sewer lines.

REVISIONS			
NO.	DATE	DESCRIPTION	APPROVED

ARMSTRONG & ASSOCIATES, INC.
 881 Road Avenue
 Grand Junction, Colorado 81501
 (303) 245-3801

- Engineers
- Planners
- Surveyors
- Soil Testing
- Material Testing
- U.S. Mineral Surveyors
- Geotechnical Engineers

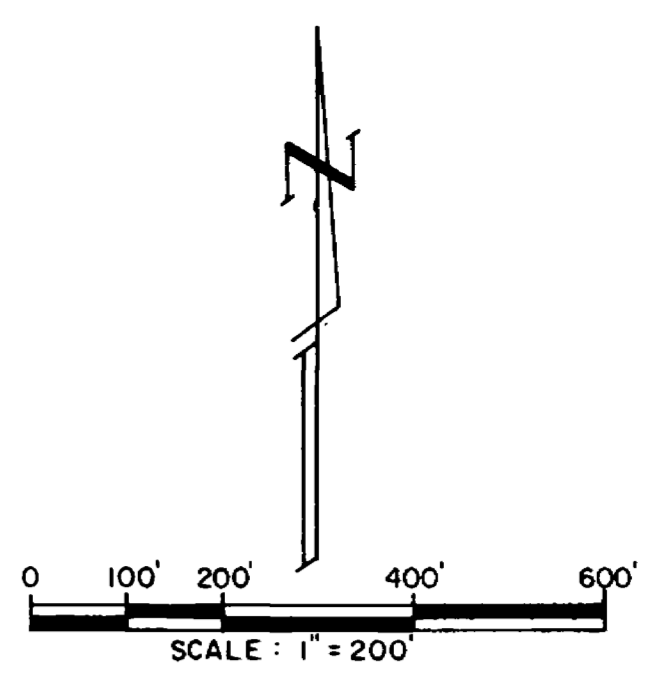
**CENTRAL GRAND VALLEY
 SANITATION DISTRICT
 SEWAGE COLLECTION SYSTEM
 GRAND JUNCTION, COLORADO**

Project No: 854743
 Date: 3-24-86
 Revisions:
 Drawn: R Brown
 Checked:
 Approved:

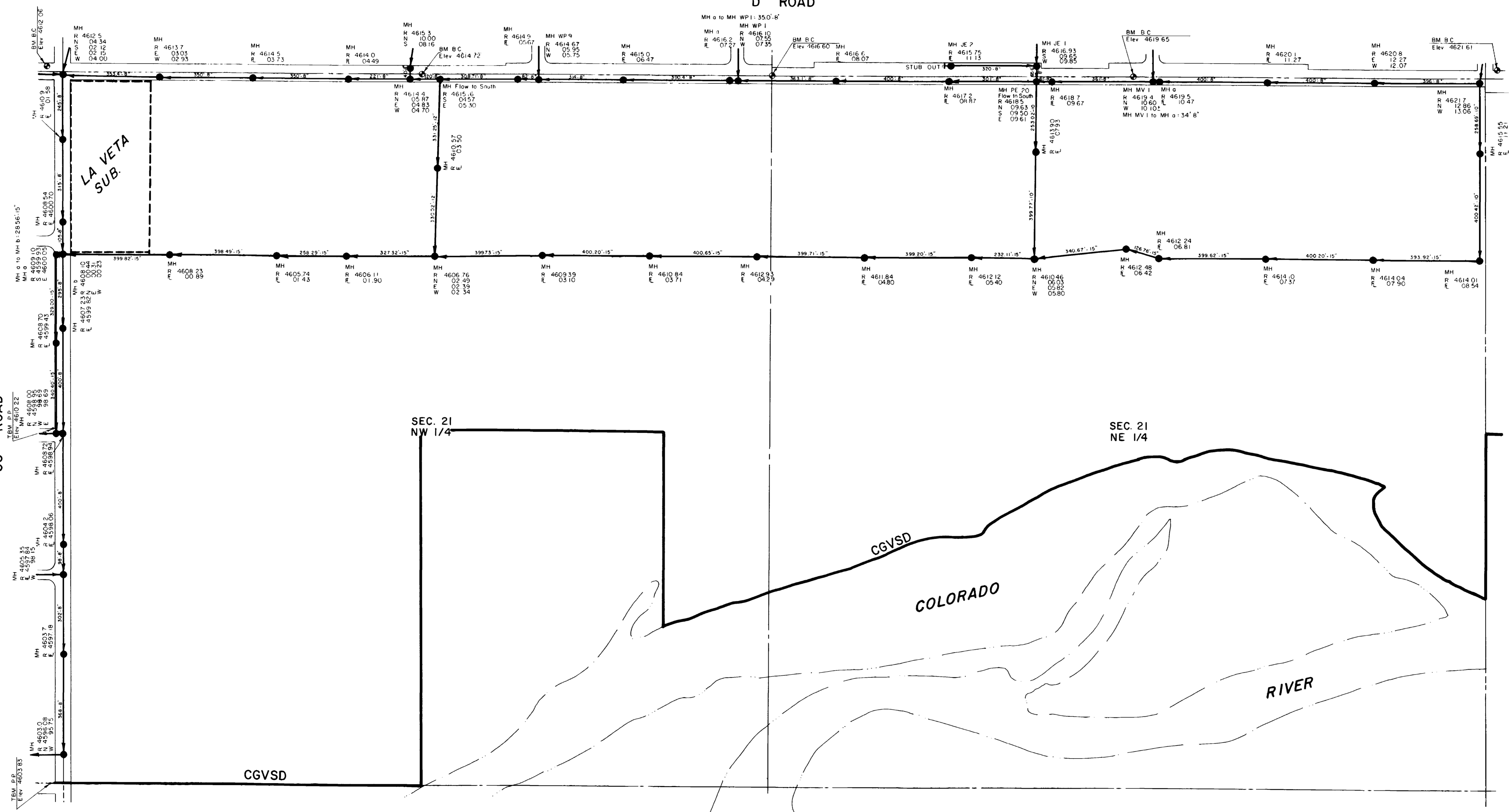
SECTION 20
 N1/2

LEGEND

- MH R 4610 8
E 08.54
N 05.44
400'-0"
- MANHOLE INFO: RIM ELEV, FLOW LINE, NORTH, SOUTH, EAST OR WEST
- SEWER LINE, MANHOLE, CLEANOUT, L.F. - PIPE SIZE, DIRECTION OF FLOW, MH NUMBER & I
- SECTION LINE
- 1/4 SECTION LINE
- SUBDIVISION BOUNDARIES
- DITCH OR RIVER BANKS
- MESA COUNTY SURVEY MONUMENTS
- CGVSD BOUNDARY



SEE SHEET 12 OF 33
D ROAD



SEE SHEET 6 OF 33
30 ROAD

SEE SHEET 8 OF 33

Note:
Sanitary Sewer information shown on these plans was compiled from "As-Built" drawings or field checks where "As-Built" drawings were not furnished. This information is for the use of Central Grand Valley Sanitation District for approximate location, size and depth of sanitary sewer lines. This information should not be relied upon for design or construction of sanitary sewer lines.

REVISIONS			
NO.	DATE	DESCRIPTION	APPROVED

ARMSTRONG & ASSOCIATES, INC.
881 Reed Avenue
Grand Junction, Colorado 81501
(303) 245-3881

- Engineers
- Planners
- Surveyors
- Soil Testing
- Material Testing
- U.S. Mineral Surveyors
- Geotechnical Engineers

CENTRAL GRAND VALLEY
SANITATION DISTRICT
SEWAGE COLLECTION SYSTEM
GRAND JUNCTION, COLORADO

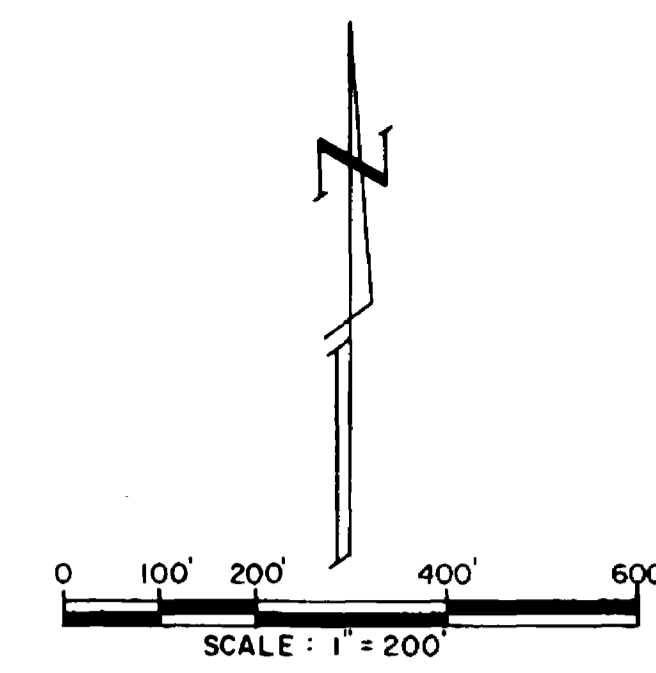
Project No: 854743
Date: 3-24-86
Revisions:

Drawn: R Brown
Checked:
Approved:

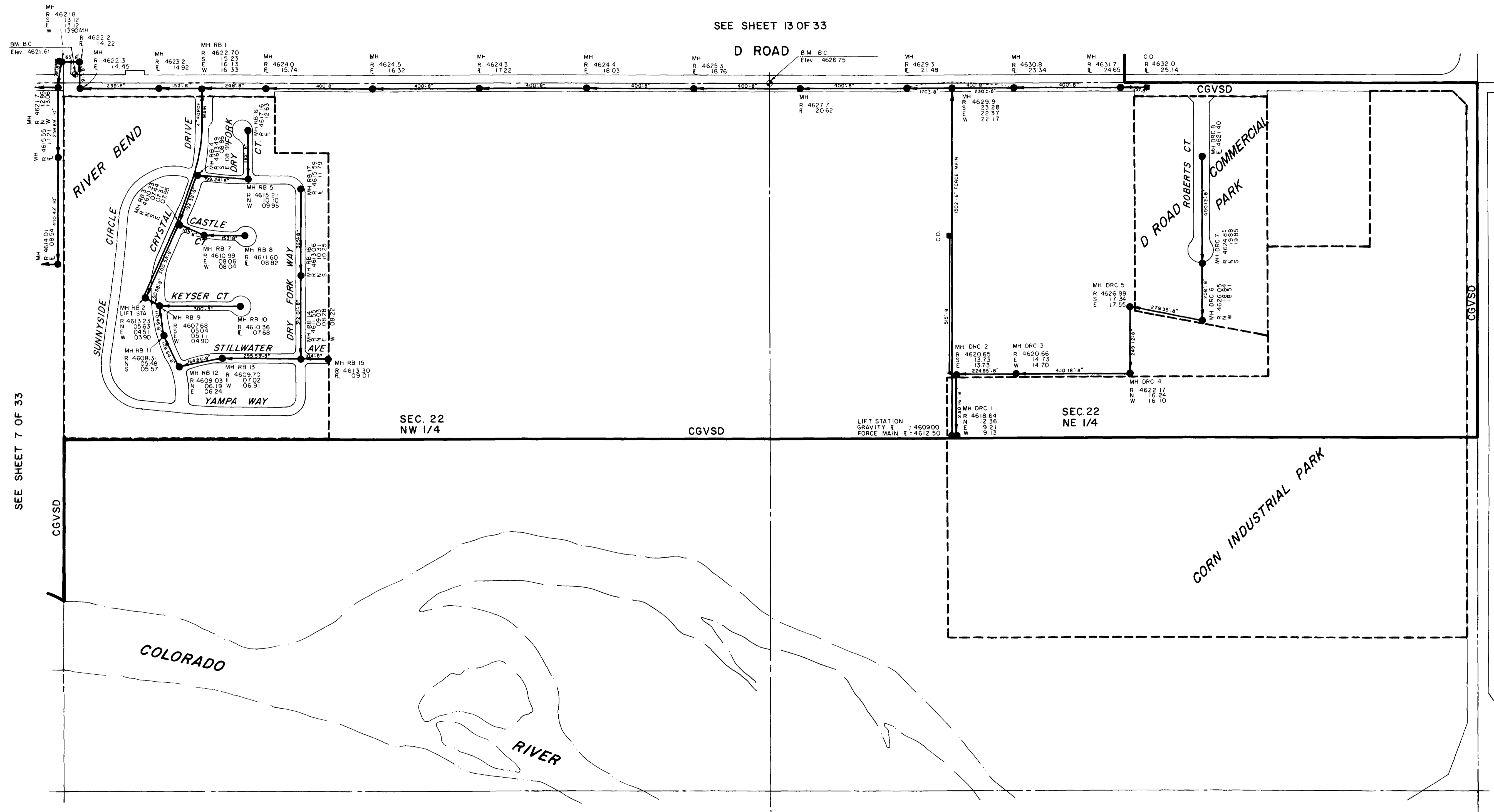
SECTION 21
N1/2

LEGEND

- MH R 4610 6
N 05 24
E 05 34
100'-0"
- MANHOLE INFO: RIM ELEV, FLOW LINE, NORTH, SOUTH, EAST OR WEST
- SEWER LINE, MANHOLE, CLEANOUT, L.F. - PIPE SIZE, DIRECTION OF FLOW, MH NUMBER & I
- SECTION LINE
- 1/4 SECTION LINE
- SUBDIVISION BOUNDARIES
- DITCH OR RIVER BANKS
- MESA COUNTY SURVEY MONUMENTS
- CGVSD
- CGVSD BOUNDARY



SEE SHEET 13 OF 33



SEE SHEET 7 OF 33

Note:
Sanitary Sewer information shown on these plans was compiled from "As-Built" drawings or field checks where "As-Built" drawings were not furnished. This information is for the use of Central Grand Valley Sanitation District for approximate location, size and depth of sanitary sewer lines. This information should not be relied upon for design or construction of sanitary sewer lines.

REVISIONS			
NO.	DATE	DESCRIPTION	APPROVED

ARMSTRONG & ASSOCIATES, INC.
 881 Reed Avenue
 Grand Junction, Colorado 81501
 (303) 245-3881

- Engineers
- Planners
- Surveyors
- Soil Testing
- Material Testing
- U.S. Mineral Surveyors
- Geotechnical Engineers

CENTRAL GRAND VALLEY
 SANITATION DISTRICT
 SEWAGE COLLECTION SYSTEM
 GRAND JUNCTION, COLORADO

Project No: 854743
 Date: 3-24-86
 Revisions:

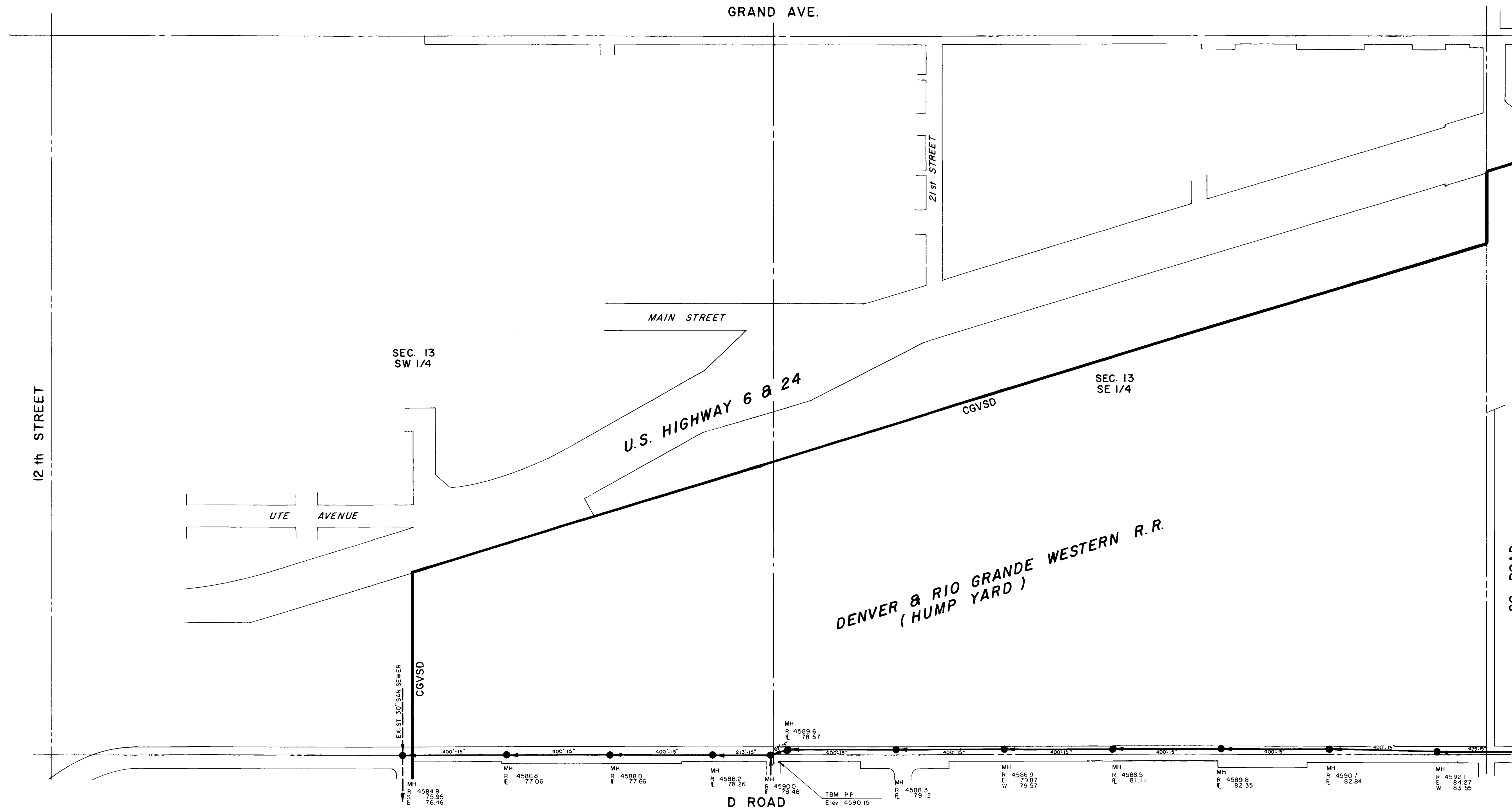
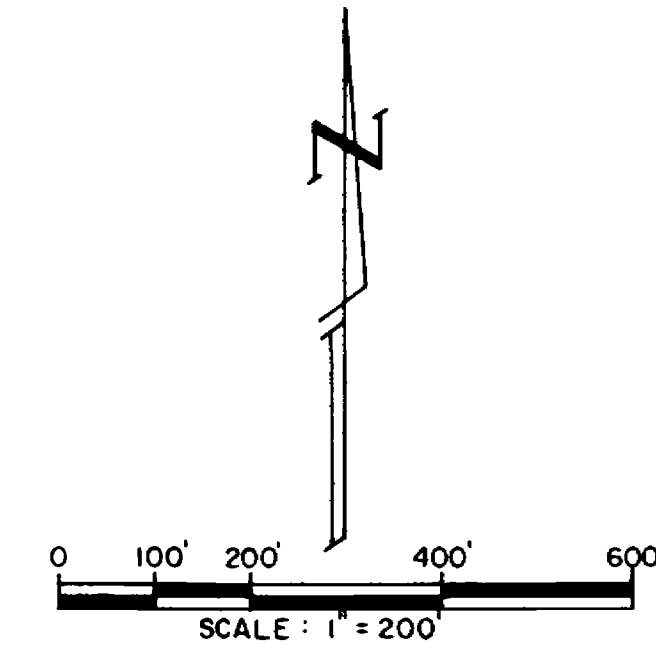
Drawn: R. Brown
 Checked:
 Approved:

SECTION 22
 N 1/2

Sheet 8 of 33

LEGEND

- MH R 4610.6
E 05.54
N 05.44
300" 4" C.O.
- MANHOLE INFO: RIM ELEV., FLOW LINE, NORTH, SOUTH, EAST OR WEST
- SEWER LINE, MANHOLE, CLEANOUT, L.F. - PIPE SIZE, DIRECTION OF FLOW, MH NUMBER & I
- SECTION LINE
- 1/4 SECTION LINE
- SUBDIVISION BOUNDARIES
- DITCH OR RIVER BANKS
- MESA COUNTY SURVEY MONUMENTS
- CGVSD CGVSD BOUNDARY



SEE SHEET 4 OF 33

Note:

Sanitary Sewer information shown on these plans was compiled from "As-Built" drawings or field checks where "As-Built" drawings were not furnished. This information is for the use of Central Grand Valley Sanitation District for approximate location, size and depth of sanitary sewer lines. This information should not be relied upon for design or construction of sanitary sewer lines.

REVISIONS

NO.	DATE	DESCRIPTION	APPROVED

SEE SHEET 10 OF 33

ARMSTRONG & ASSOCIATES, INC.

881 Reed Avenue
Grand Junction, Colorado 81501
(303) 245-3891

Engineers
Planners
Surveyors
Soil Testing
Material Testing
U.S. Mineral Surveyors
Geotechnical Engineers

**CENTRAL GRAND VALLEY
SANITATION DISTRICT
SEWAGE COLLECTION SYSTEM
GRAND JUNCTION, COLORADO**

Project No: 854743
Date: 3-24-86
Revisions:

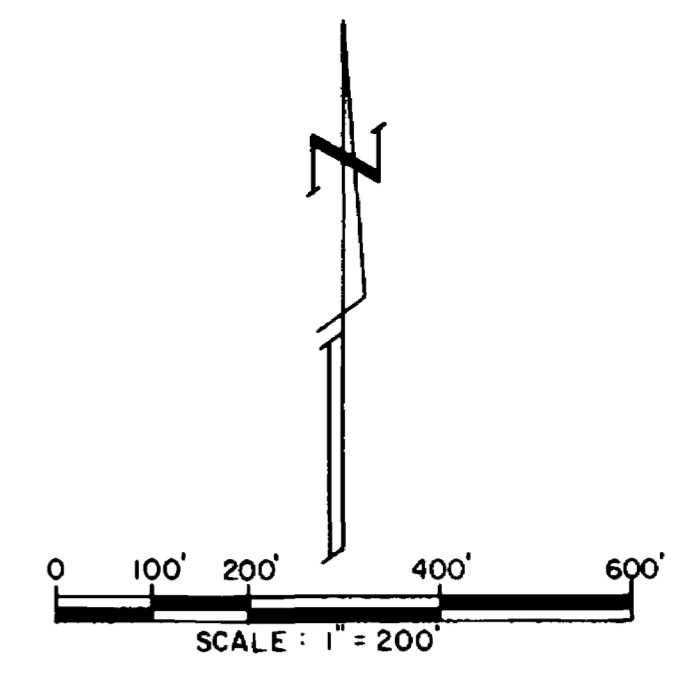
Drawn: R. Brown
Checked:
Approved:

SECTION 13
S 1/2

Sheet 9 of 33

LEGEND

- MH 4610.6
R 05.44
E 05.44
C.O.
- MANHOLE INFO: RIM ELEV., FLOW LINE,
NORTH, SOUTH, EAST OR WEST.
- SEWER LINE, MANHOLE, CLEANOUT,
L.F. - PIPE SIZE, DIRECTION OF FLOW, MH NUMBER & I
- SECTION LINE
- 1/4 SECTION LINE
- SUBDIVISION BOUNDARIES
- DITCH OR RIVER BANKS
- MESA COUNTY SURVEY MONUMENTS
- CGVSD
- CGVSD BOUNDARY



SEE SHEET 14 OF 33

D 1/2 ROAD

U.S. HIGHWAY 6 & 24

DENVER & RIO GRANDE WESTERN R.R.

SEC. 18
SW 1/4

SEC. 18
SE 1/4

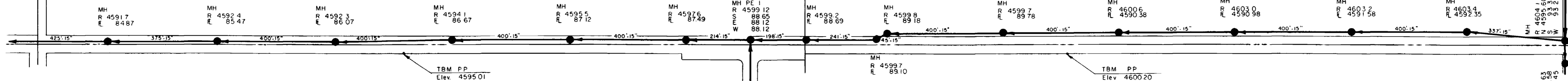
STATE HOME & TRAINING SCHOOL

29 ROAD

SEE SHEET 11 OF 33

SEE SHEET 9 OF 33

28 ROAD



D ROAD

SEE SHEET 5 OF 33

Note:
Sanitary Sewer information shown on these plans was compiled from "As-Built" drawings or field checks where "As-Built" drawings were not furnished. This information is for the use of Central Grand Valley Sanitation District for approximate location, size and depth of sanitary sewer lines. This information should not be relied upon for design or construction of sanitary sewer lines.

REVISIONS			
NO.	DATE	DESCRIPTION	APPROVED

ARMSTRONG & ASSOCIATES, INC.
981 Road Avenue
Grand Junction, Colorado 81501
(303) 245-3861

- Engineers
- Planners
- Surveyors
- Soil Testing
- Material Testing
- U.S. Mineral Surveyors
- Geotechnical Engineers

CENTRAL GRAND VALLEY
SANITATION DISTRICT
SEWAGE COLLECTION SYSTEM
GRAND JUNCTION, COLORADO

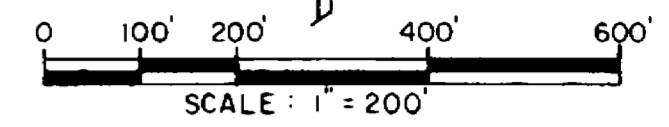
Project No: 854743
Date: 3-24-86
Revisions:

Drawn: R. Brown
Checked:
Approved:

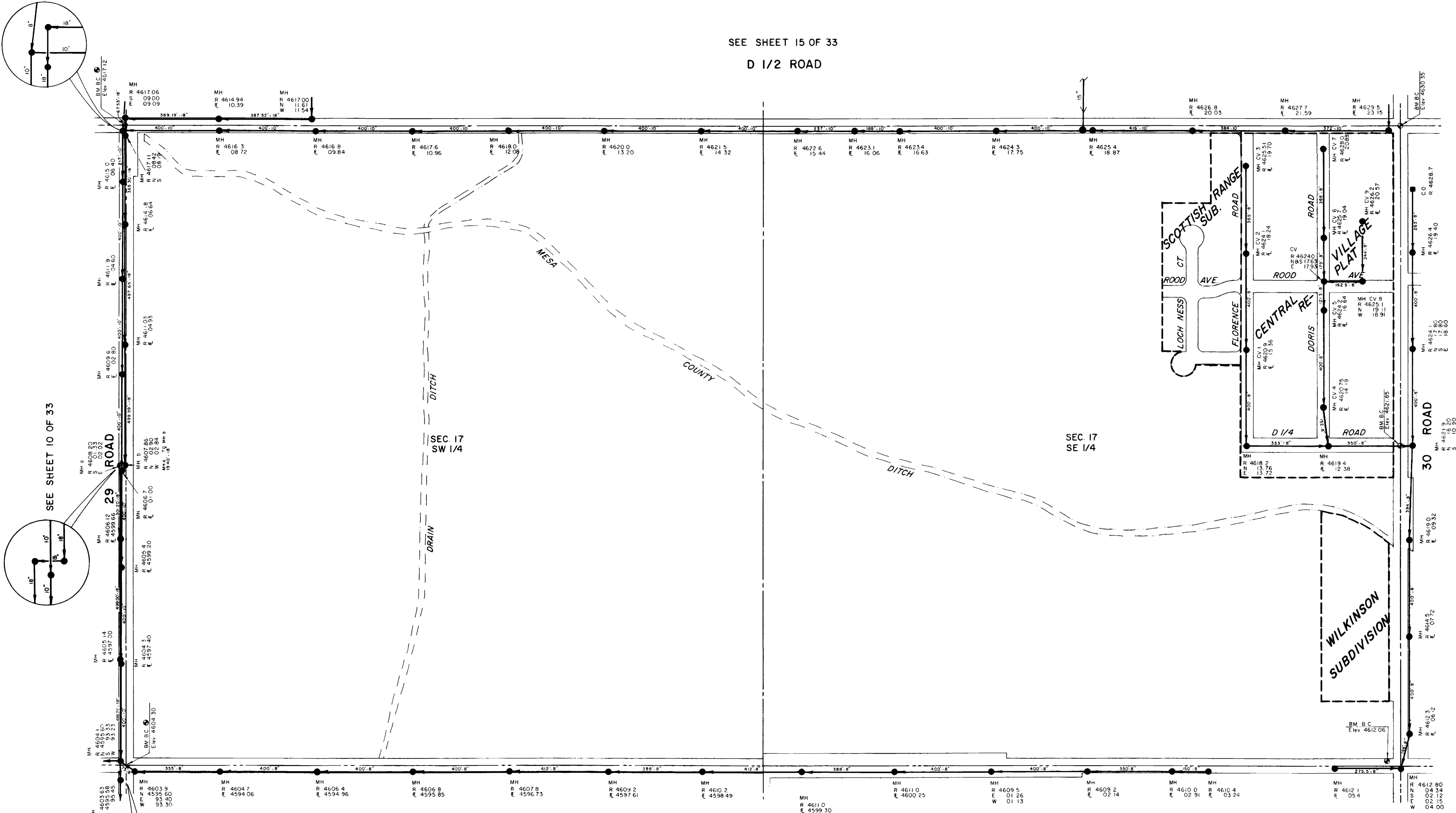
SECTION 18
S 1/2

LEGEND

- MH 4610 6
R 05.54
N 05.44
E 05.44
W 05.44
S 05.44
CGVSD
- MANHOLE INFO: RIM ELEV, FLOW LINE, NORTH, SOUTH, EAST OR WEST
- SEWER LINE, MANHOLE, CLEANOUT, L.F. - PIPE SIZE, DIRECTION OF FLOW, MH NUMBER & I
- SECTION LINE
- 1/4 SECTION LINE
- SUBDIVISION BOUNDARIES
- DITCH OR RIVER BANKS
- MESA COUNTY SURVEY MONUMENTS
- CGVSD BOUNDARY



SEE SHEET 15 OF 33
D 1/2 ROAD



D ROAD
SEE SHEET 6 OF 33

Note:
Sanitary Sewer information shown on these plans was compiled from "As-Built" drawings or field checks where "As-Built" drawings were not furnished. This information is for the use of Central Grand Valley Sanitation District for approximate location, size and depth of sanitary sewer lines. This information should not be relied upon for design or construction of sanitary sewer lines.

REVISIONS			
NO.	DATE	DESCRIPTION	APPROVED

ARMSTRONG & ASSOCIATES, INC.

881 Road Avenue
Grand Junction, Colorado 81501
(303) 245-3881

- Engineers
- Planners
- Surveyors
- Soil Testing
- Material Testing
- U.S. Mineral Surveyors
- Geotechnical Engineers

CENTRAL GRAND VALLEY
SANITATION DISTRICT
SEWAGE COLLECTION SYSTEM
GRAND JUNCTION, COLORADO

Project No: 854743
Date: 3-24-86
Revisions:

Drawn: R. Brown
Checked:
Approved:

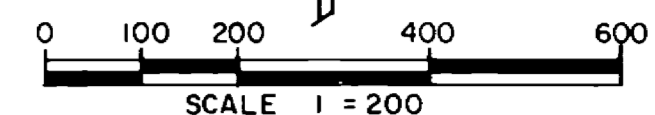
SECTION 17
S 1/2

Sheet 11 of 33

SEE SHEET 12 OF 33

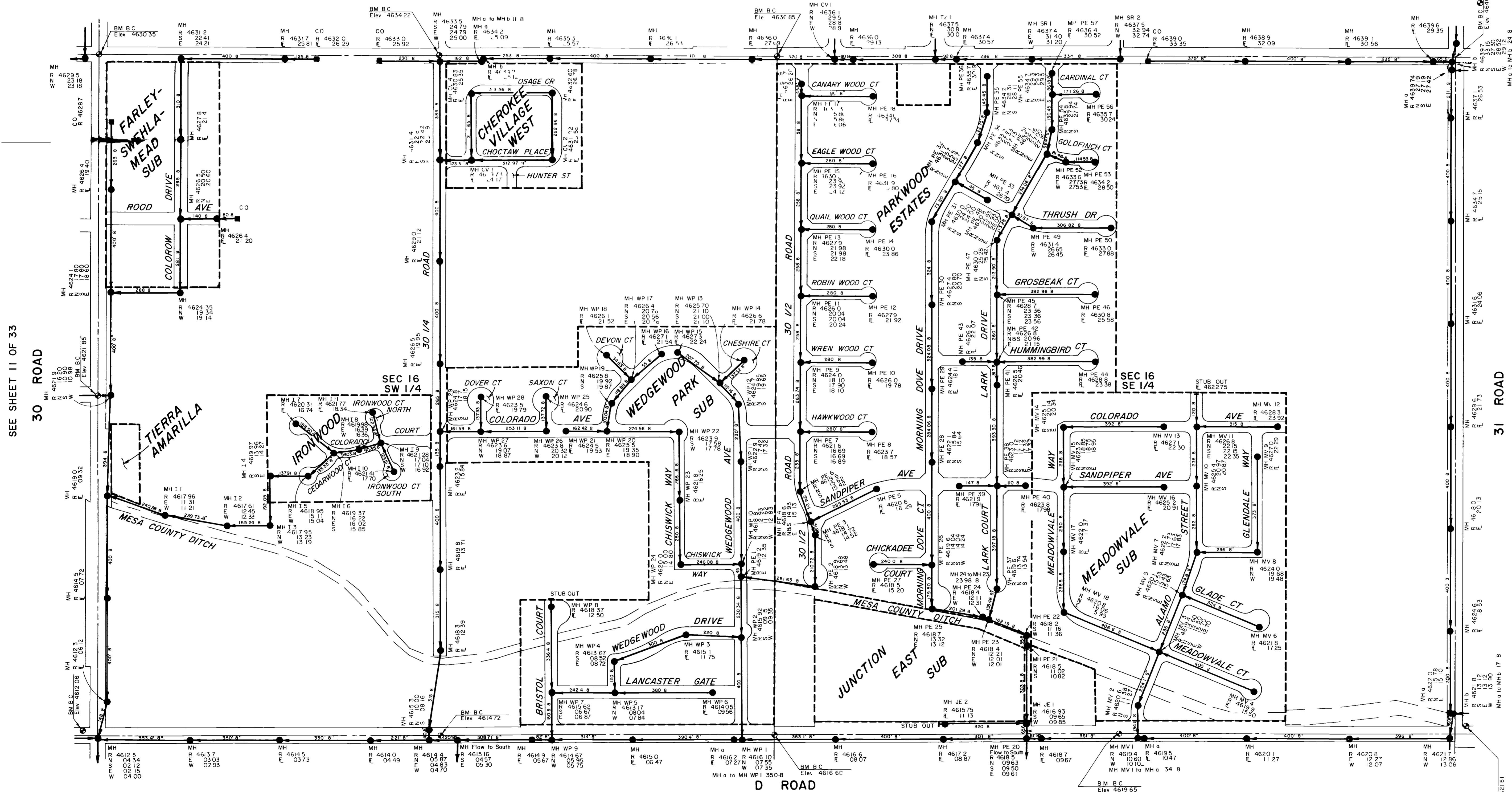
LEGEND

- MH 4610.6
03.34
400.8
- MANHOLE INFO RIM ELEV, FLOW LINE NORTH, SOUTH, EAST OR WEST
- SEWER LINE, MANHOLE, CLEANOUT, L F - PIPE SIZE, DIRECTION OF FLOW, MH NUMBER & I
- SECTION LINE
- 1/4 SECTION LINE
- SUBDIVISION BOUNDARIES
- DITCH OR RIVER BANKS
- MESA COUNTY SURVEY MONUMENTS
- CGVSD BOUNDARY



SEE SHEET 16 OF 33

D 1/2 ROAD



SEE SHEET 7 OF 33

Note

Sanitary Sewer information shown on these plans was compiled from "As-Built" drawings or field checks where "As-Built" drawings were not furnished. This information is for the use of Central Grand Valley Sanitation District for approximate location size and depth of sanitary sewer lines. This information should not be relied upon for design or construction of sanitary sewer lines.

REVISIONS			
NO	DATE	DESCRIPTION	APPROVED

SEE SHEET 11 OF 33

SEE SHEET 13 OF 33

ARMSTRONG & ASSOCIATES, INC.
 801 Road Avenue
 Grand Junction Colorado 81501
 (303) 248-3801

- Engineers
- Planners
- Surveyors
- Soil Testing
- Metrical Testing
- U.S. Mineral Surveyors
- Geotechnical Engineers

**CENTRAL GRAND VALLEY
 SANITATION DISTRICT
 SEWAGE COLLECTION SYSTEM
 GRAND JUNCTION, COLORADO**

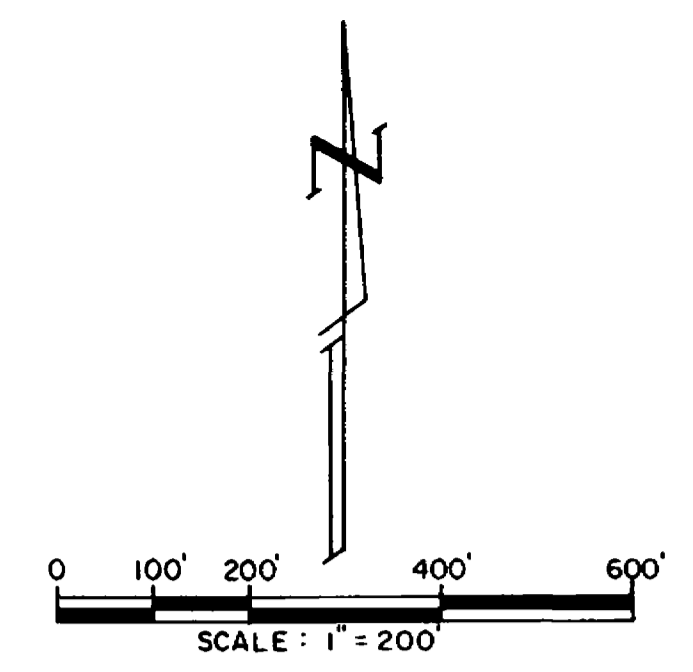
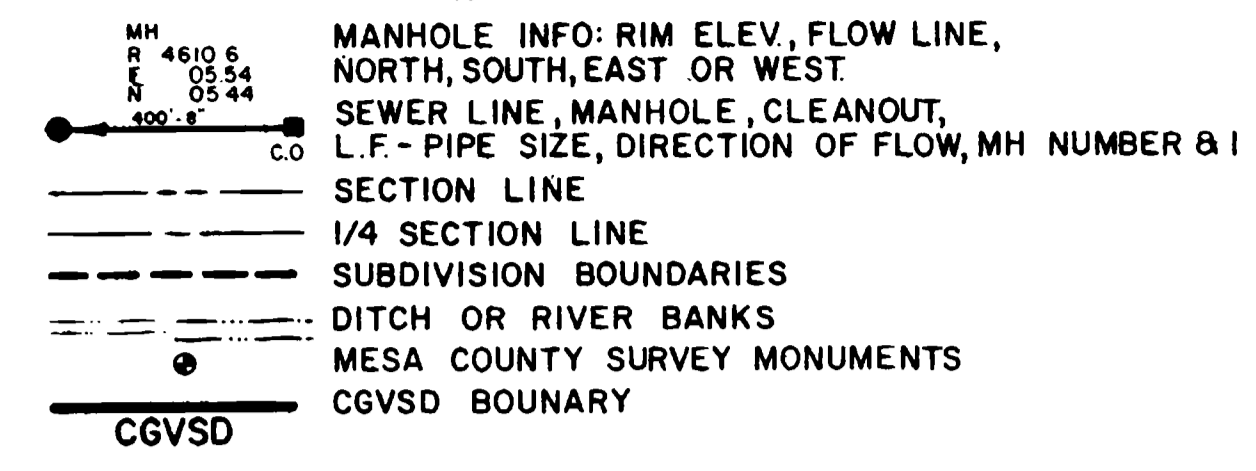
Project No 854743
 Date 3-24-86

Drawn: R Brown
 Checked
 Approved

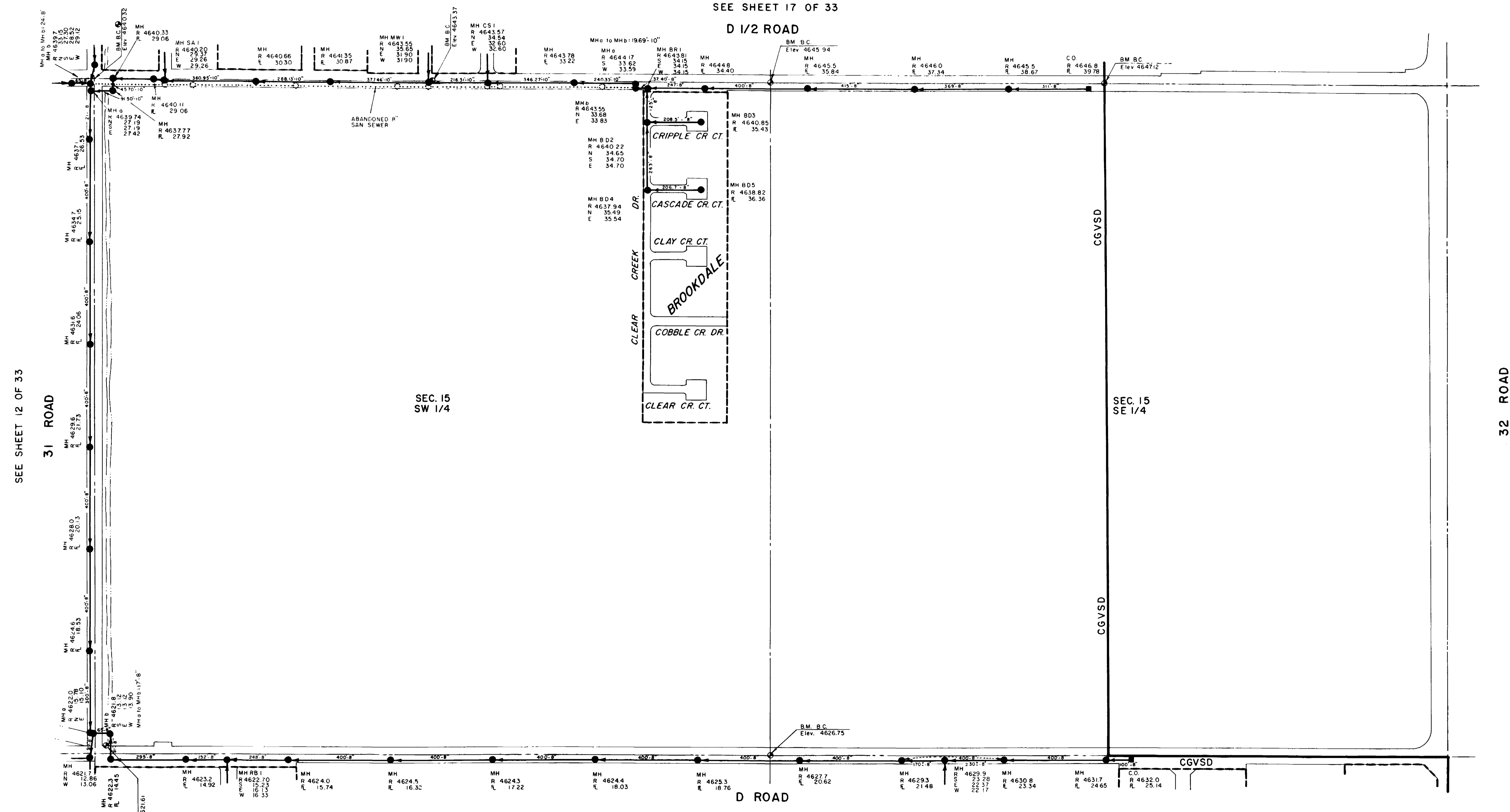
SECTION 16
 S 1/2

Sheet 12 of 33

LEGEND



SEE SHEET 17 OF 33
 D 1/2 ROAD



D ROAD
 SEE SHEET 8 OF 33

Note:
 Sanitary Sewer information shown on these plans was compiled from "As-Built" drawings or field checks where "As-Built" drawings were not furnished. This information is for the use of Central Grand Valley Sanitation District for approximate location, size and depth of sanitary sewer lines. This information should not be relied upon for design or construction of sanitary sewer lines.

REVISIONS			
NO.	DATE	DESCRIPTION	APPROVED

ARMSTRONG & ASSOCIATES, INC.
 881 Reed Avenue
 Grand Junction, Colorado 81501
 (970) 249-3801

Engineers
 Planners
 Surveyors
 Soil Testing
 Material Testing
 U.S. Mineral Surveyors
 Geotechnical Engineers

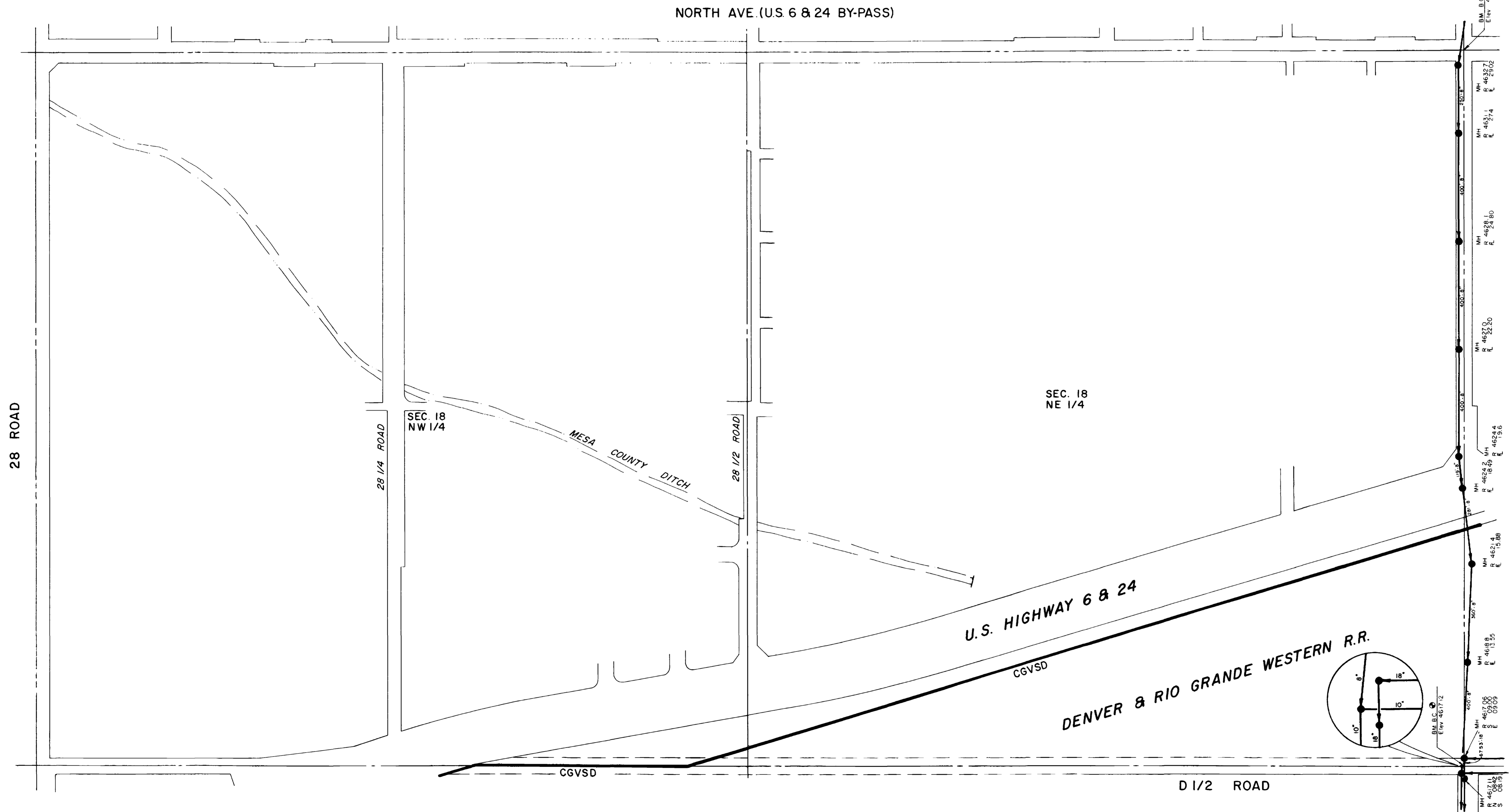
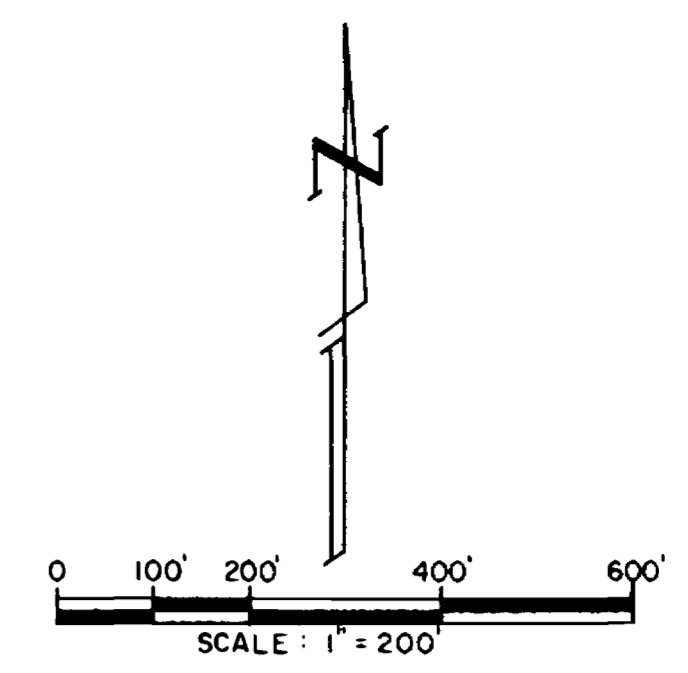
CENTRAL GRAND VALLEY
 SANITATION DISTRICT
 SEWAGE COLLECTION SYSTEM
 GRAND JUNCTION, COLORADO

Project No: 854743
 Date: 3-24-86
 Revisions:
 Drawn: A.L.H.
 Checked:
 Approved:

SECTION 15
 S 1/2

LEGEND

- MH R 4610.6
E 05.54
N 05.44
600'-8" C.O.
- MANHOLE INFO: RIM ELEV, FLOW LINE,
NORTH, SOUTH, EAST OR WEST.
- SEWER LINE, MANHOLE, CLEANOUT,
L.F. - PIPE SIZE, DIRECTION OF FLOW, MH NUMBER & I
- SECTION LINE
- 1/4 SECTION LINE
- SUBDIVISION BOUNDARIES
- DITCH OR RIVER BANKS
- MESA COUNTY SURVEY MONUMENTS
- CGVSD
CGVSD BOUNDARY



NORTH AVE. (U.S. 6 & 24 BY-PASS)

28 ROAD

28 1/4 ROAD

SEC. 18
NW 1/4

MESA COUNTY DITCH

28 1/2 ROAD

SEC. 18
NE 1/4

U.S. HIGHWAY 6 & 24

CGVSD

DENVER & RIO GRANDE WESTERN R.R.

CGVSD

D 1/2 ROAD

29 ROAD

SEE SHEET 10 OF 33

SEE SHEET 15 OF 33

Note:
Sanitary Sewer information shown on these plans was compiled from "As-Built" drawings or field checks where "As-Built" drawings were not furnished. This information is for the use of Central Grand Valley Sanitation District for approximate location, size and depth of sanitary sewer lines. This information should not be relied upon for design or construction of sanitary sewer lines.

REVISIONS			
NO.	DATE	DESCRIPTION	APPROVED

ARMSTRONG & ASSOCIATES, INC.
 981 Reed Avenue
 Grand Junction, Colorado 81501
 (303) 245-3881

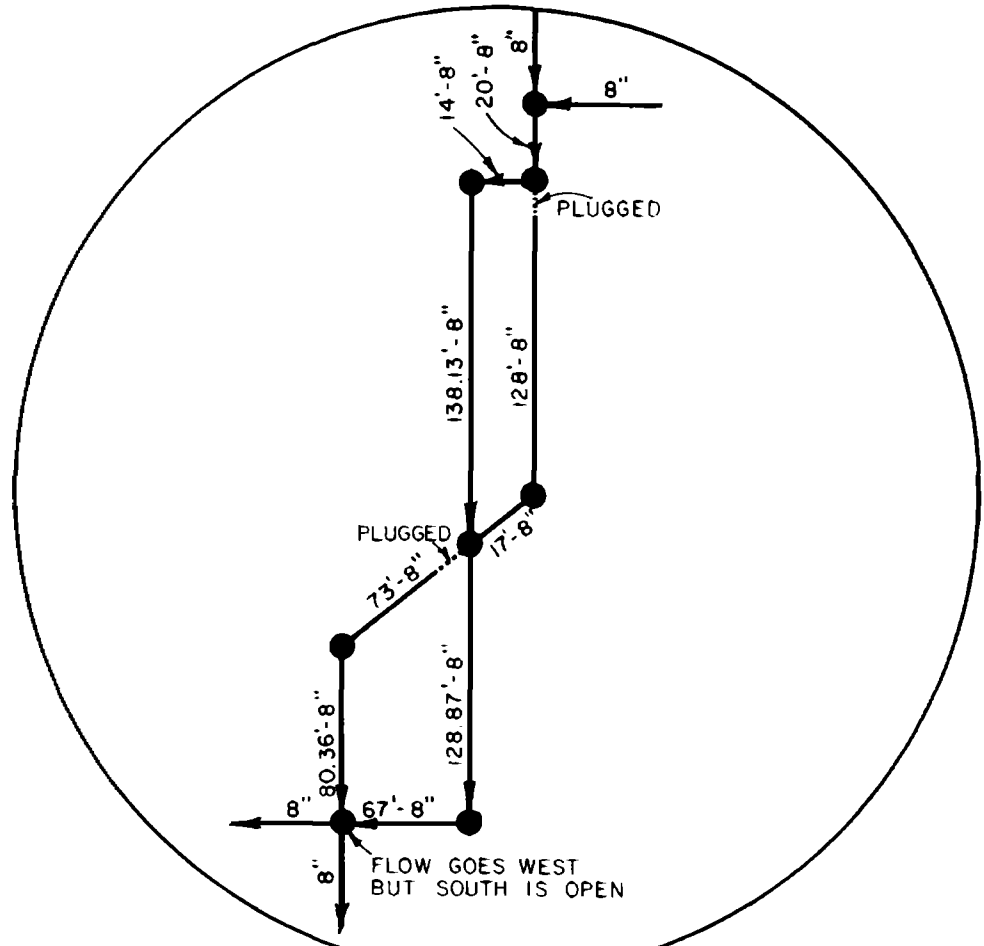
- Architects
- Engineers
- Planners
- Surveyors
- Soil Testing
- Material Testing
- U.S. Mineral Surveyors
- Geotechnical Engineers

CENTRAL GRAND VALLEY
 SANITATION DISTRICT
 SEWAGE COLLECTION SYSTEM
 GRAND JUNCTION, COLORADO

Project No: 854743
 Date: 3-24-86
 Revisions:

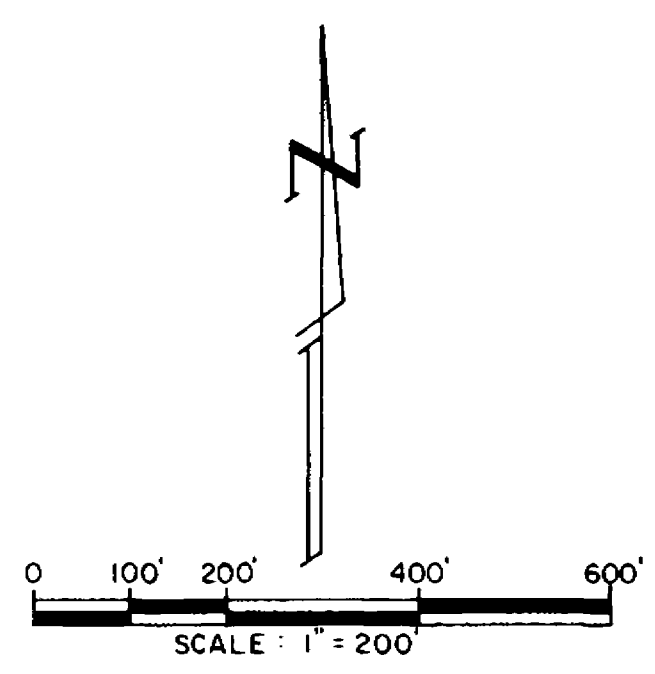
Drawn: R. Brown
 Checked:
 Approved:

SECTION 18
 N 1/2

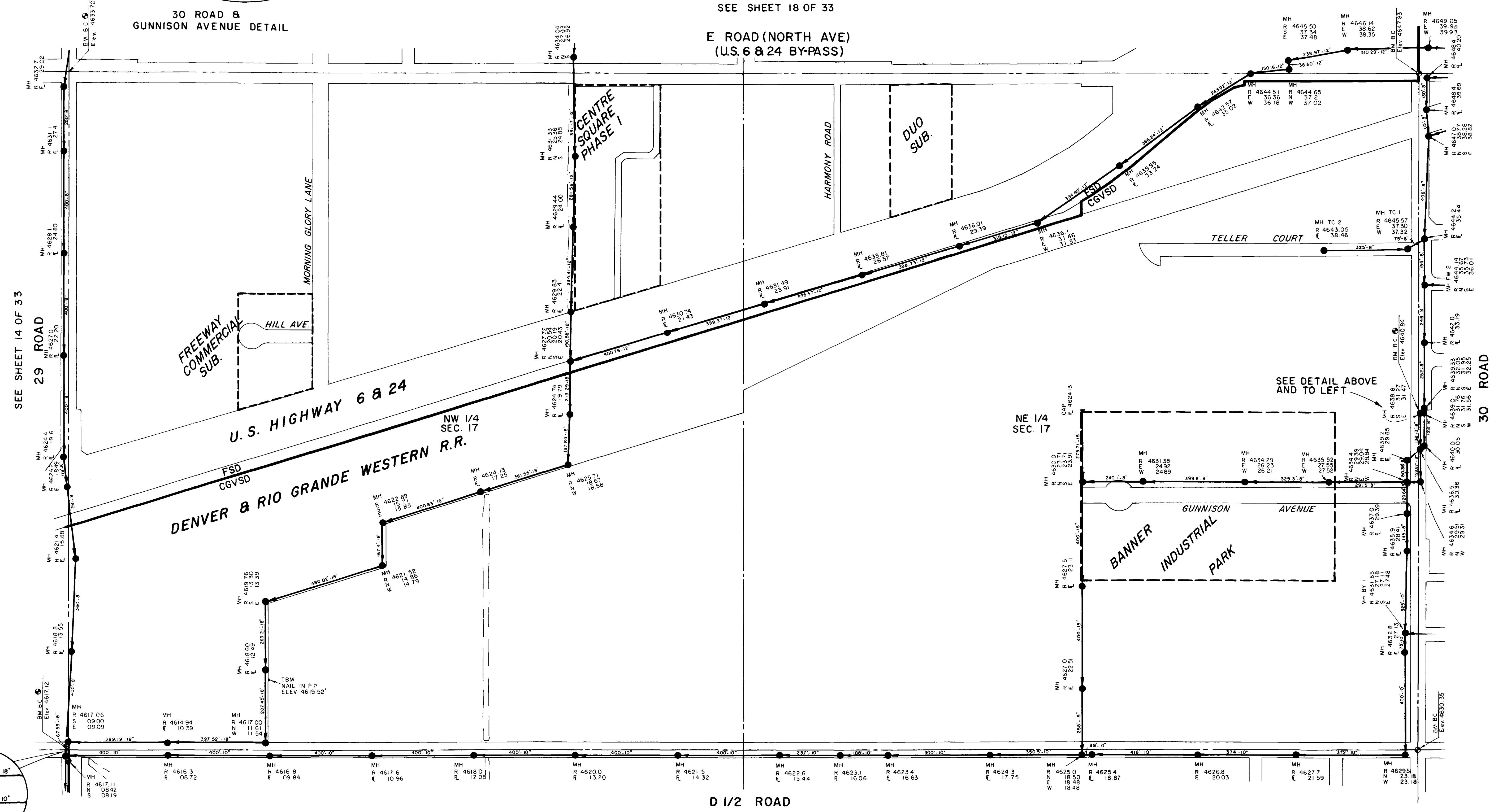


LEGEND

- MANHOLE INFO: RIM ELEV., FLOW LINE, NORTH, SOUTH, EAST OR WEST.
- SEWER LINE, MANHOLE, CLEANOUT, L.F. - PIPE SIZE, DIRECTION OF FLOW, MH NUMBER & I
- SECTION LINE
- 1/4 SECTION LINE
- SUBDIVISION BOUNDARIES
- DITCH OR RIVER BANKS
- MESA COUNTY SURVEY MONUMENTS
- CGVSD BOUNDARY



SEE SHEET 18 OF 33
E ROAD (NORTH AVE)
(U.S. 6 & 24 BY-PASS)



ARMSTRONG & ASSOCIATES, INC.
881 Road Avenue
Grand Junction, Colorado 81501
(303) 245-3801

- Engineers
- Planners
- Surveyors
- Self Testing
- Material Testing
- U.S. Mineral Surveyors
- Geotechnical Engineers

CENTRAL GRAND VALLEY
SANITATION DISTRICT
SEWAGE COLLECTION SYSTEM
GRAND JUNCTION, COLORADO

Project No: 854743
Date: 3-24-86
Revisions:
Drawn: R. Brown
Checked:
Approved:

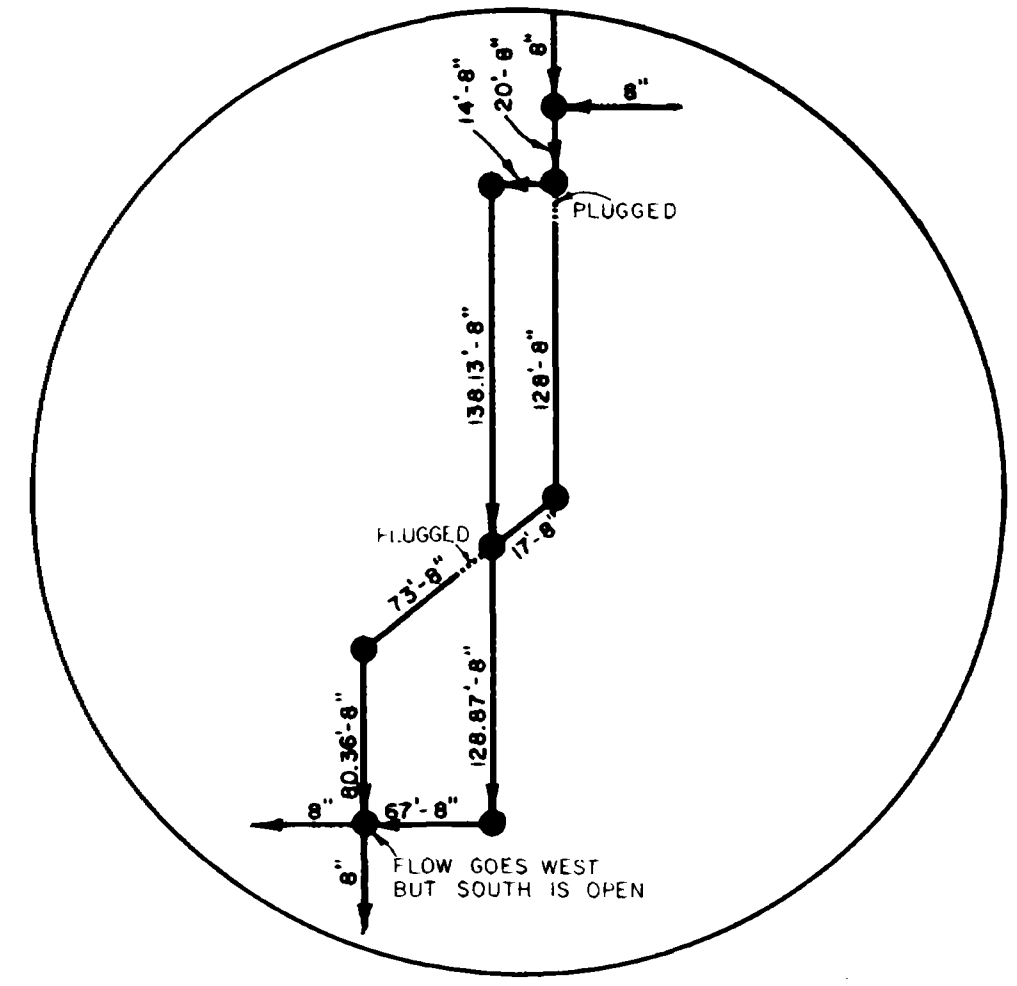
SECTION 17
N 1/2

Sheet 15 of 33

SEE SHEET 11 OF 33

Note:
Sanitary Sewer information shown on these plans was compiled from "As-Built" drawings or field checks where "As-Built" drawings were not furnished. This information is for the use of Central Grand Valley Sanitation District for approximate location, size and depth of sanitary sewer lines. This information should not be relied upon for design or construction of sanitary sewer lines.

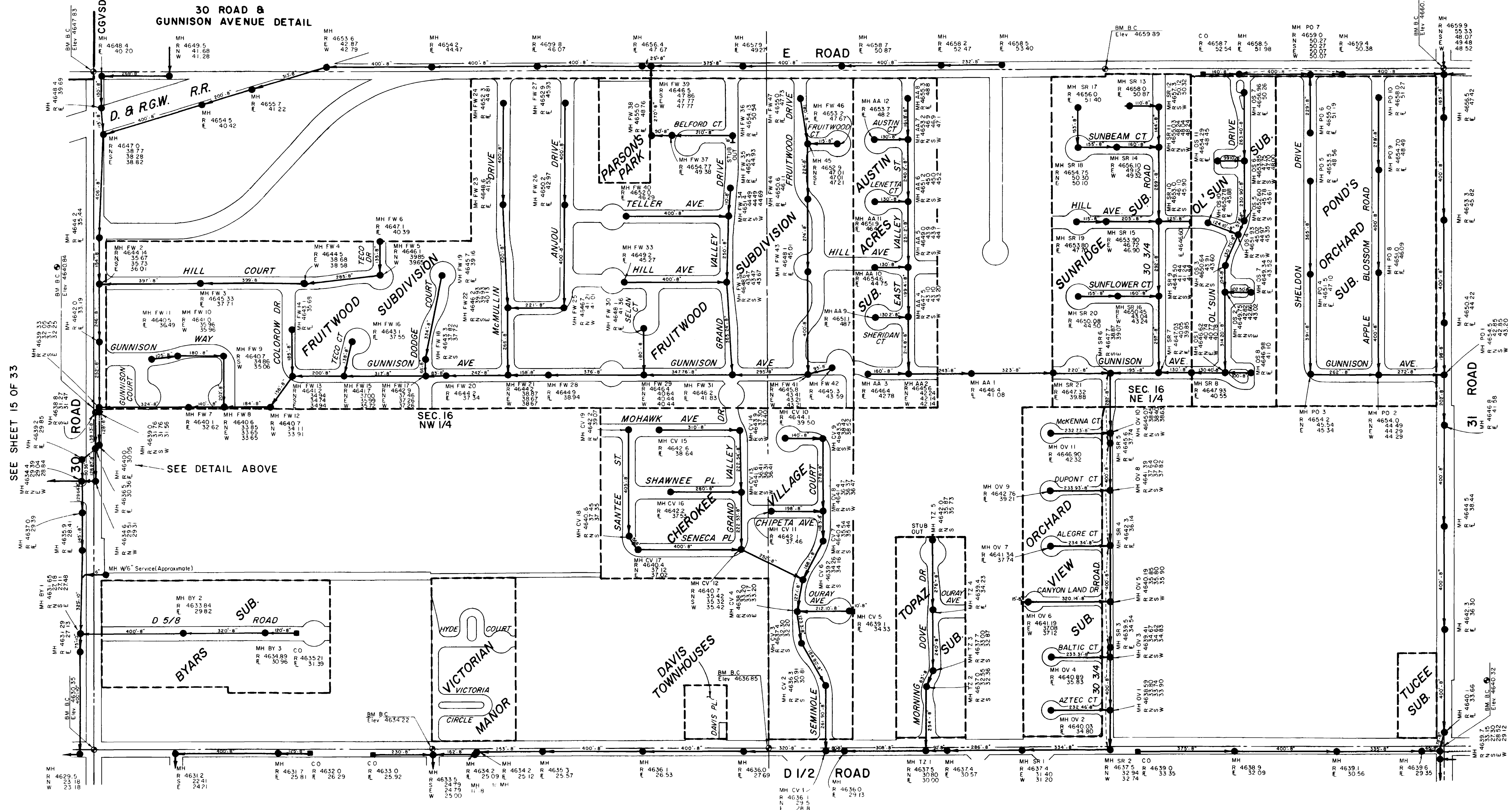
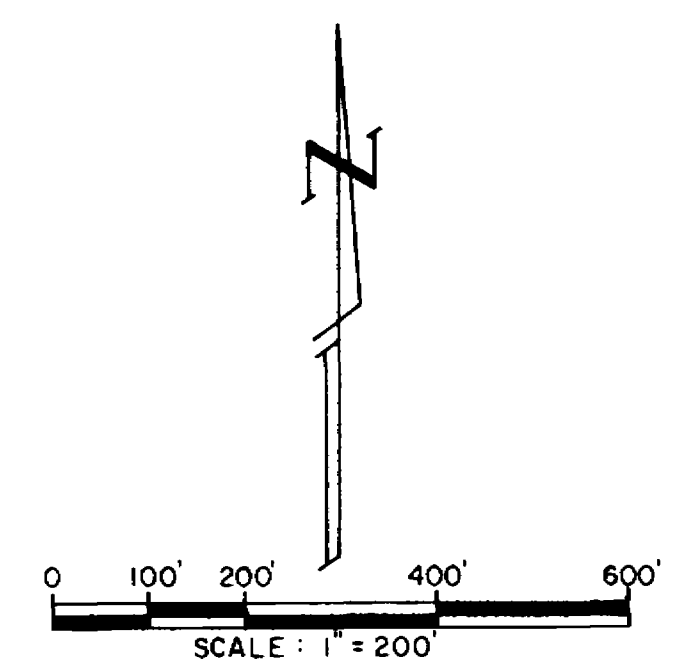
REVISIONS			
NO.	DATE	DESCRIPTION	APPROVED



SEE SHEET 19 OF 33

LEGEND

- MH 4610.6
R 4610.6
E 4610.6
C.O.
- SEWER LINE, MANHOLE, CLEANOUT, L.F. - PIPE SIZE, DIRECTION OF FLOW, MH NUMBER & I
- SECTION LINE
- I/4 SECTION LINE
- SUBDIVISION BOUNDARIES
- DITCH OR RIVER BANKS
- MESA COUNTY SURVEY MONUMENTS
- CGVSD



SEE SHEET 15 OF 33

SEE DETAIL ABOVE

SEE SHEET 12 OF 33 Note:

Sanitary Sewer information shown on these plans was compiled from "As-Built" drawings or field checks where "As-Built" drawings were not furnished. This information is for the use of Central Grand Valley Sanitation District for approximate location, size and depth of sanitary sewer lines. This information should not be relied upon for design or construction of sanitary sewer lines.

REVISIONS		
NO.	DATE	DESCRIPTION

ARMSTRONG & ASSOCIATES, INC.
 981 Road Avenue
 Grand Junction, Colorado 81501
 (303) 245-3181

Engineers
 Planners
 Surveyors
 Soil Testing
 Material Testing
 U.S. Mineral Engineers
 Geotechnical Engineers

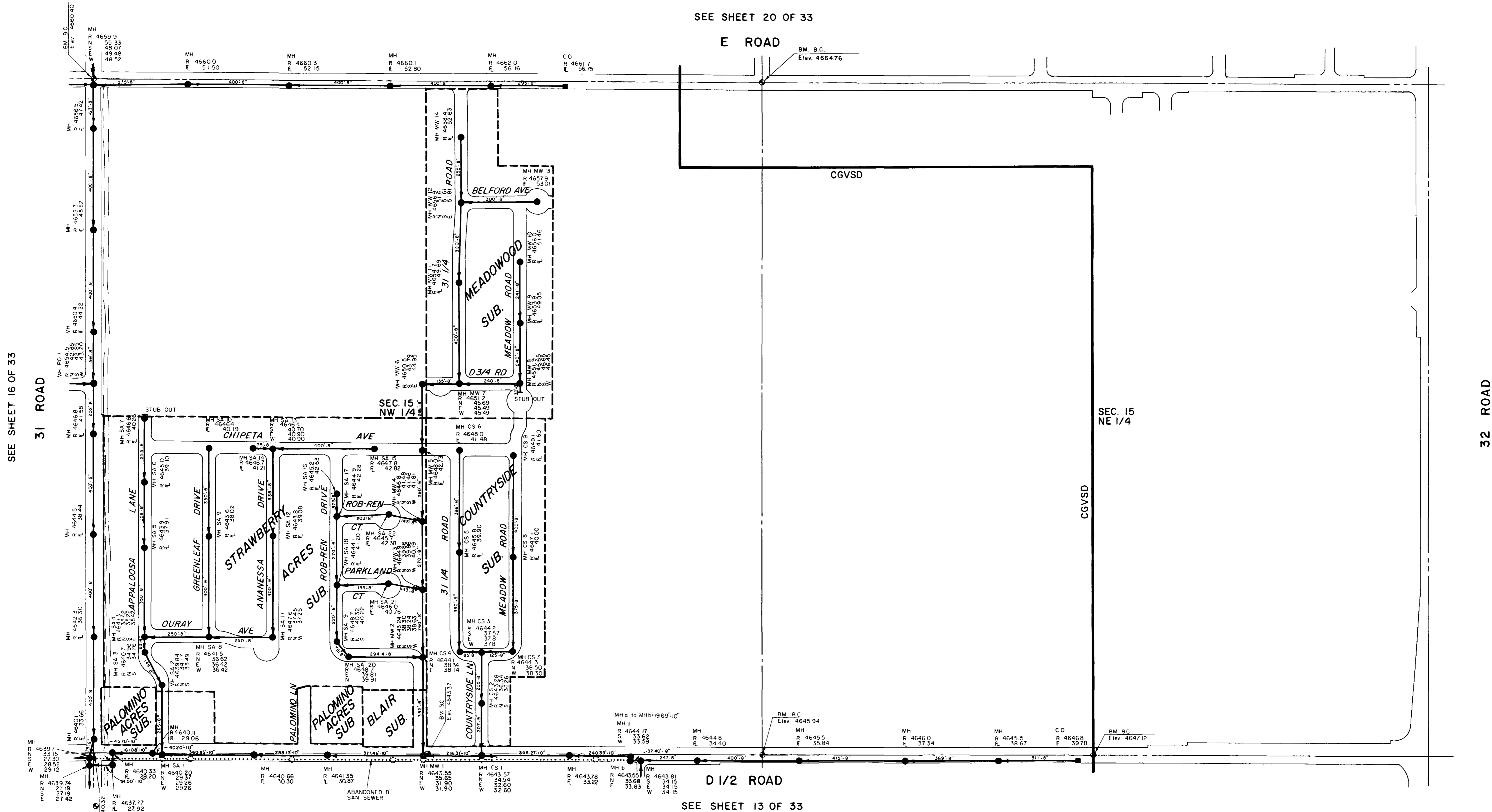
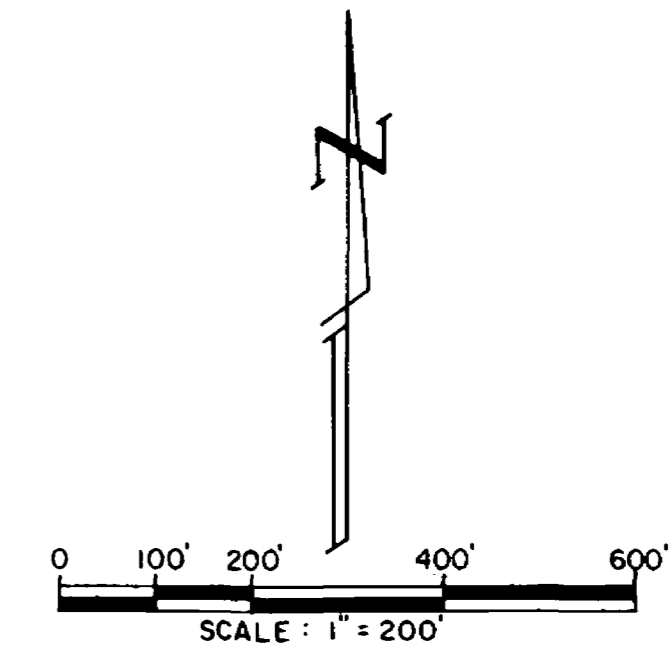
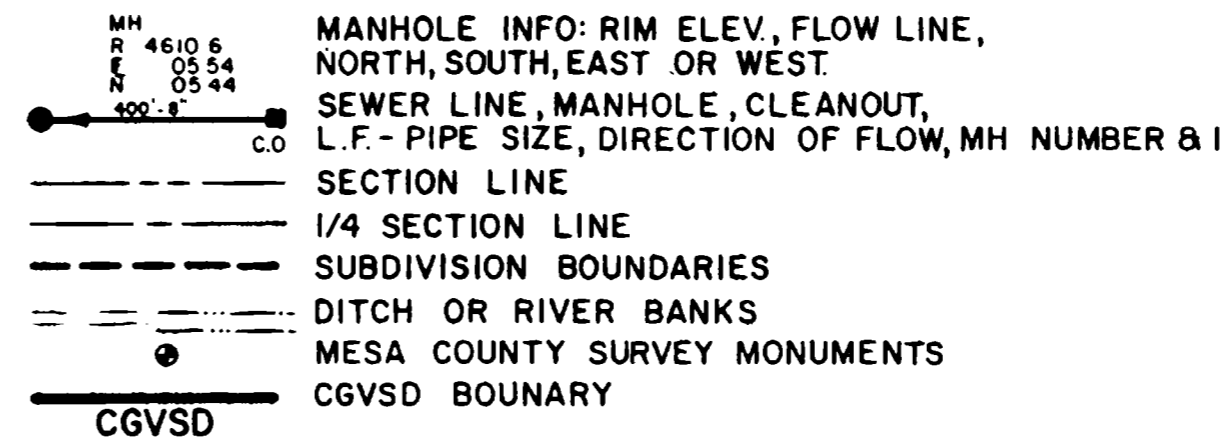
**CENTRAL GRAND VALLEY
 SANITATION DISTRICT**
 SEWAGE COLLECTION SYSTEM
 GRAND JUNCTION, COLORADO

Project No: 854743
 Date: 3-24-86
 Revisions:
 Drawn: R. Brown
 Checked:
 Approved:

SECTION 16
 N/2

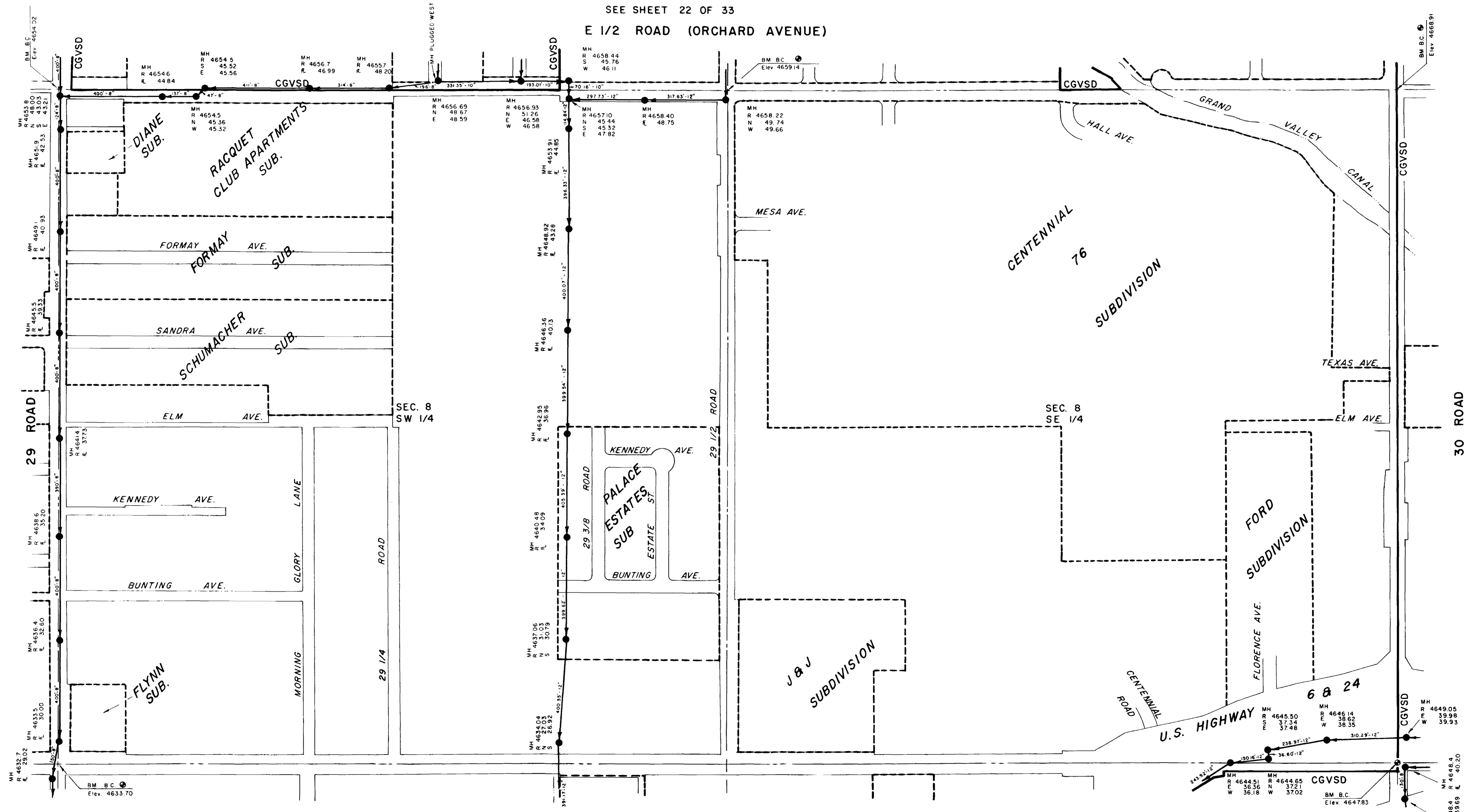
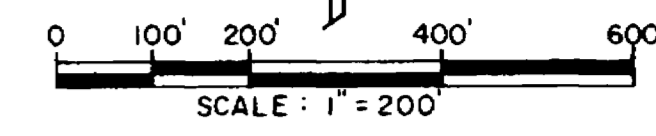
Sheet: 16 of 33

LEGEND



LEGEND

- MH 4610.6
R 4610.6
N 05.34
S 05.44
E 400'-0"
- MANHOLE INFO: RIM ELEV., FLOW LINE, NORTH, SOUTH, EAST OR WEST
- SEWER LINE, MANHOLE, CLEANOUT, L.F. - PIPE SIZE, DIRECTION OF FLOW, MH NUMBER & I
- SECTION LINE
- 1/4 SECTION LINE
- SUBDIVISION BOUNDARIES
- DITCH OR RIVER BANKS
- MESA COUNTY SURVEY MONUMENTS
- CGVSD BOUNDARY



SEE SHEET 22 OF 33
E 1/2 ROAD (ORCHARD AVENUE)

30 ROAD
SEE SHEET 19 OF 33

E ROAD (NORTH AVENUE)
SEE SHEET 15 OF 33

Note:
Sanitary Sewer information shown on these plans was compiled from "As-Built" drawings or field checks where "As-Built" drawings were not furnished. This information is for the use of Central Grand Valley Sanitation District for approximate location, size and depth of sanitary sewer lines. This information should not be relied upon for design or construction of sanitary sewer lines.

REVISIONS			
NO.	DATE	DESCRIPTION	APPROVED

ARMSTRONG & ASSOCIATES, INC.
981 Road Avenue
Grand Junction, Colorado 81501
(303) 245-3881

Engineers
Planners
Surveyors
Self Testing
Material Testing
U.S. Mineral Surveyors
Geotechnical Engineers

CENTRAL GRAND VALLEY
SANITATION DISTRICT
SEWAGE COLLECTION SYSTEM
GRAND JUNCTION, COLORADO

Project No: 854743
Date: 3-24-86
Revisions:

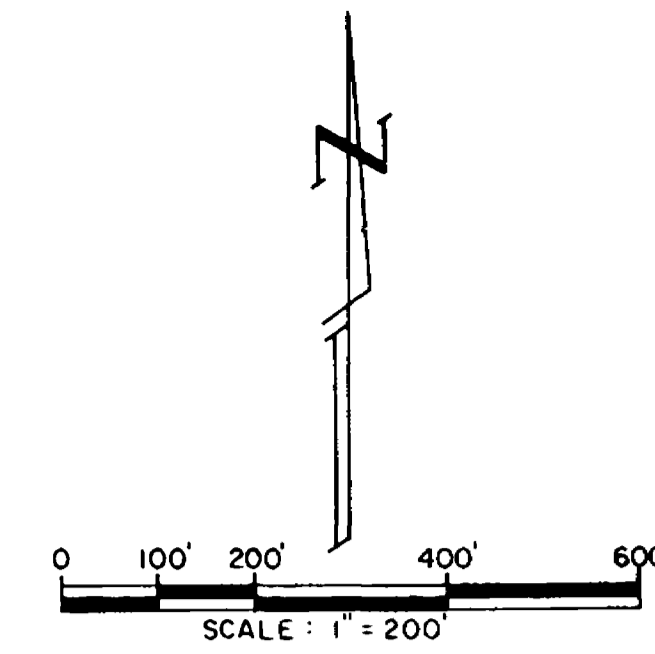
Drawn: A.L.H.
Checked:
Approved:

SECTION 8
S 1/2

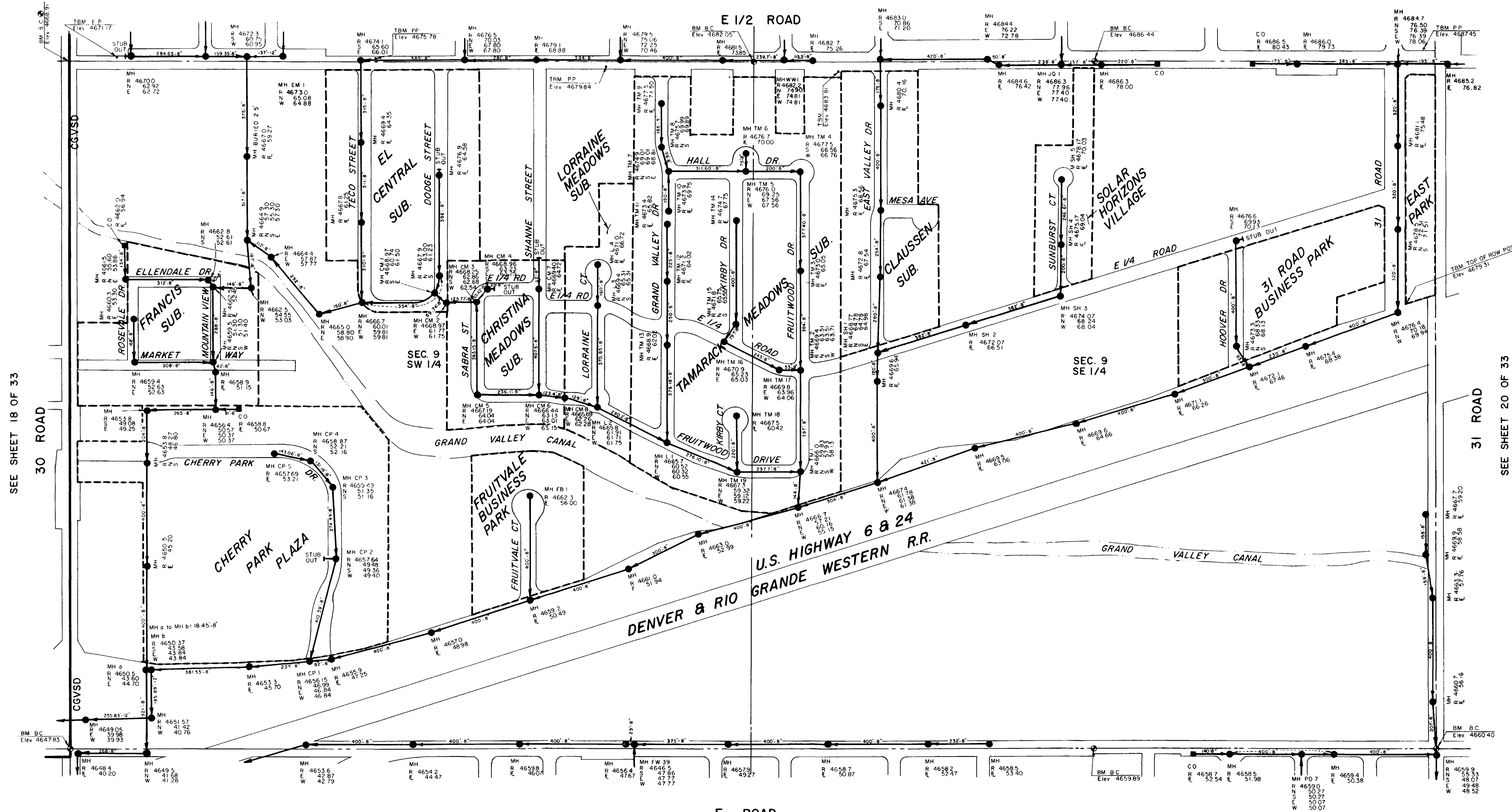
Sheet 18 of 33

LEGEND

- MH R 4610.6
N 05.34
W 34.4
400'-8"
- CO
- SECTION LINE
- 1/4 SECTION LINE
- SUBDIVISION BOUNDARIES
- DITCH OR RIVER BANKS
- MESA COUNTY SURVEY MONUMENTS
- CGVSD



SEE SHEET 23 OF 33



E ROAD
SEE SHEET 16 OF 33

Note:
Sanitary sewer information shown on these plans was compiled from "As-Built" drawings or field checks where "As-Built" drawings were not furnished. This information is for the use of Central Grand Valley Sanitation District for approximate location, size and depth of sanitary sewer lines. This information should not be relied upon for design or construction of sanitary sewer lines.

REVISIONS			
NO.	DATE	DESCRIPTION	APPROVED

ARMSTRONG & ASSOCIATES, INC.
881 Road Avenue
Grand Junction, Colorado 81501
(303) 245-3801

- Engineers
- Planners
- Surveyors
- Self Testing
- Material Testing
- U.S. Mineral Surveyors
- Geotechnical Engineers

**CENTRAL GRAND VALLEY
SANITATION DISTRICT
SEWAGE COLLECTION SYSTEM
GRAND JUNCTION, COLORADO**

Project No: 854743
Date: 3-24-86
Revisions:

Drawn: R. Brown
Checked:
Approved:

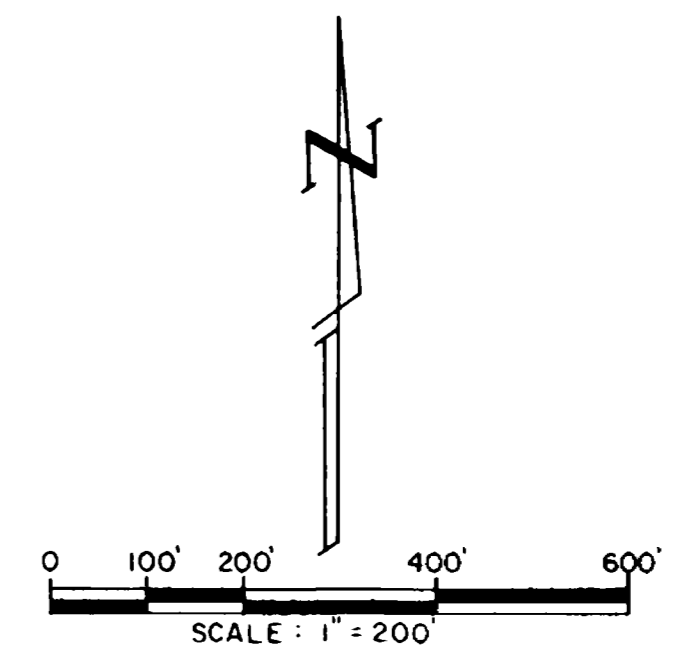
**SECTION 9
S 1/2
T.1S., R.1E.**

Sheet 19 of 33

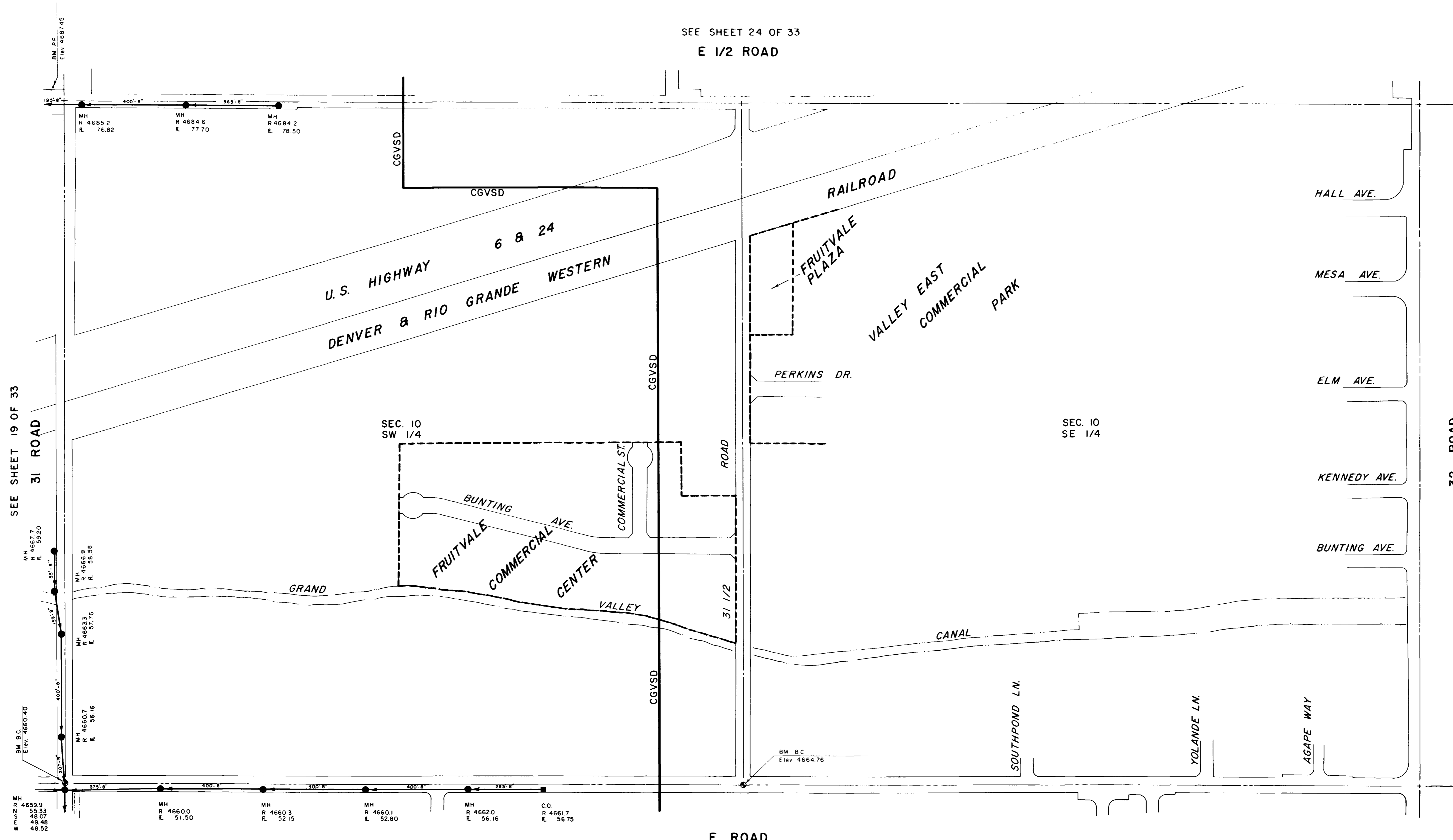
02095821.tif

LEGEND

- MH 4610.6
R 05.54
E 05.44
400'-8"
- S.E.W.E.R. LINE, MANHOLE, CLEANOUT,
L.F. - PIPE SIZE, DIRECTION OF FLOW, MH NUMBER & I
- SECTION LINE
- 1/4 SECTION LINE
- SUBDIVISION BOUNDARIES
- DITCH OR RIVER BANKS
- MESA COUNTY SURVEY MONUMENTS
- CGVSD



SEE SHEET 24 OF 33
E 1/2 ROAD



E ROAD
SEE SHEET 17 OF 33

Note:
Sanitary Sewer information shown on these plans was compiled from "As-Built" drawings or field checks where "As-Built" drawings were not furnished. This information is for the use of Central Grand Valley Sanitation District for approximate location, size and depth of sanitary sewer lines. This information should not be relied upon for design or construction of sanitary sewer lines.

REVISIONS			
NO.	DATE	DESCRIPTION	APPROVED

ARMSTRONG & ASSOCIATES, INC.

981 Reed Avenue
Grand Junction, Colorado 81501
(303) 245-3387

- Engineers
- Planners
- Surveyors
- Soil Testing
- Material Testing
- U.S. Mineral Surveyors
- Geotechnical Engineers

CENTRAL GRAND VALLEY
SANITATION DISTRICT
SEWAGE COLLECTION SYSTEM
GRAND JUNCTION, COLORADO

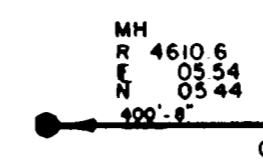
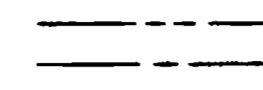

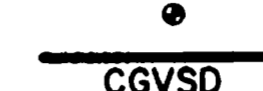
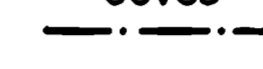




Project No: 854743
Date: 3-24-86
Revisions:

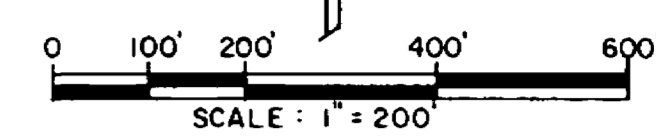
Drawn: A.L.H.
Checked:
Approved:

SECTION 10
S 1/2

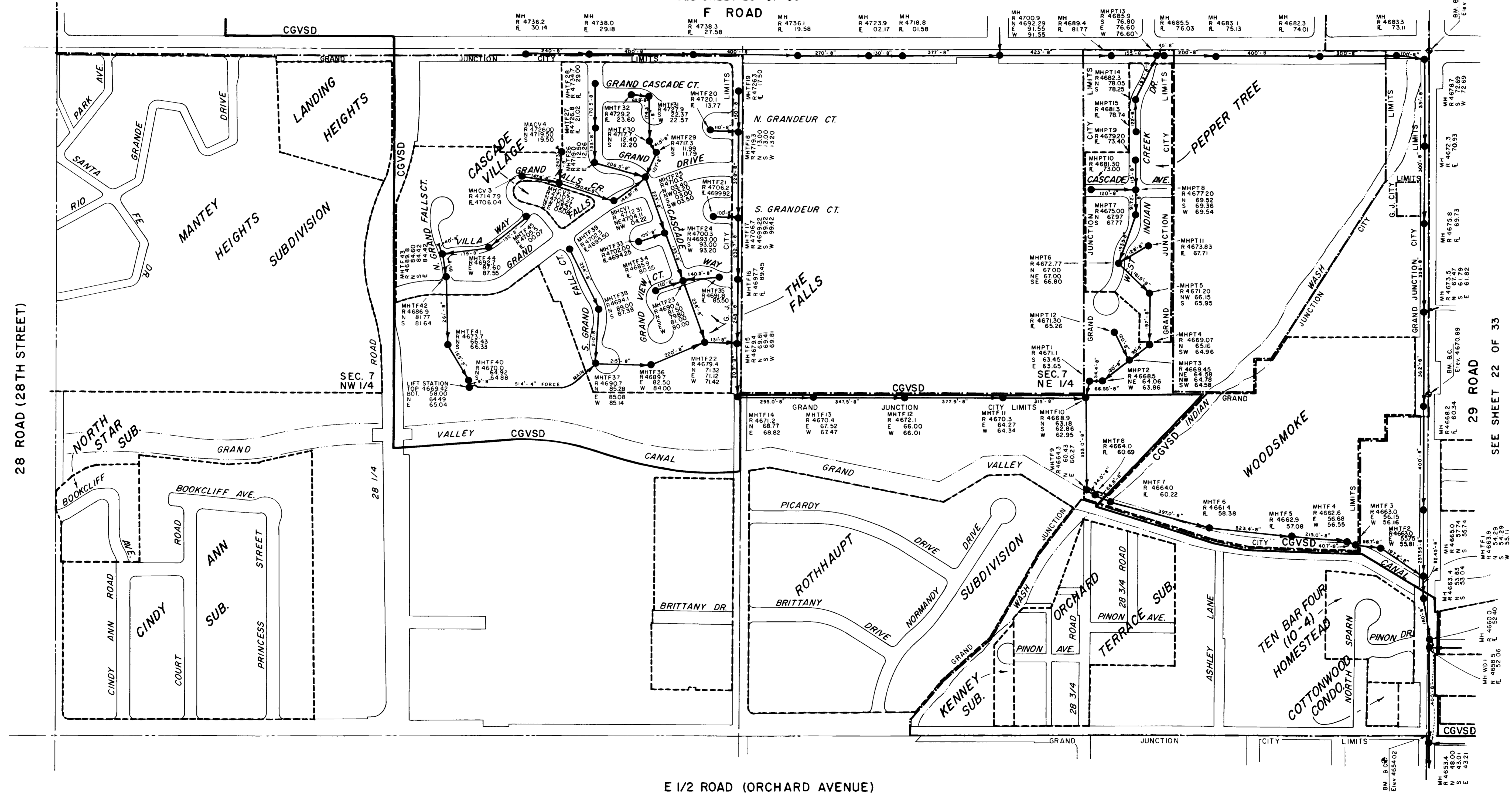
Sheet 20 of 33

LEGEND

- 
MANHOLE INFO: RIM ELEV., FLOW LINE, NORTH, SOUTH, EAST OR WEST.
- 
SEWER LINE, MANHOLE, CLEANOUT, L.F. - PIPE SIZE, DIRECTION OF FLOW, MH NUMBER & I
- 
SECTION LINE
- 
1/4 SECTION LINE
- 
SUBDIVISION BOUNDARIES
- 
DITCH OR RIVER BANKS
- 
MESA COUNTY SURVEY MONUMENTS
- 
CGVSD BOUNDARY
- 
GRAND JUNCTION CITY LIMITS



SEE SHEET 25 OF 33



E 1/2 ROAD (ORCHARD AVENUE)

Note:
Sanitary Sewer information shown on these plans was compiled from "As-Built" drawings or field checks where "As-Built" drawings were not furnished. This information is for the use of Central Grand Valley Sanitation District for approximate location, size and depth of sanitary sewer lines. This information should not be relied upon for design or construction of sanitary sewer lines.

REVISIONS			
NO.	DATE	DESCRIPTION	APPROVED

ARMSTRONG & ASSOCIATES, INC.
 881 Road Avenue
 Grand Junction, Colorado 81501
 (303) 245-3881

- Engineers
- Planners
- Surveyors
- Soil Testing
- Material Testing
- U.S. Mineral Engineers
- Geotechnical Engineers

**CENTRAL GRAND VALLEY
 SANITATION DISTRICT
 SEWAGE COLLECTION SYSTEM
 GRAND JUNCTION, COLORADO**

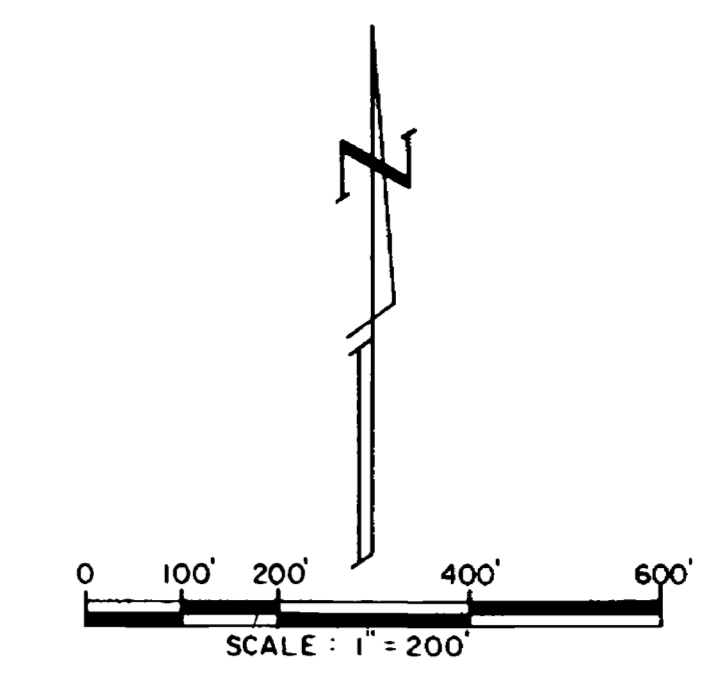
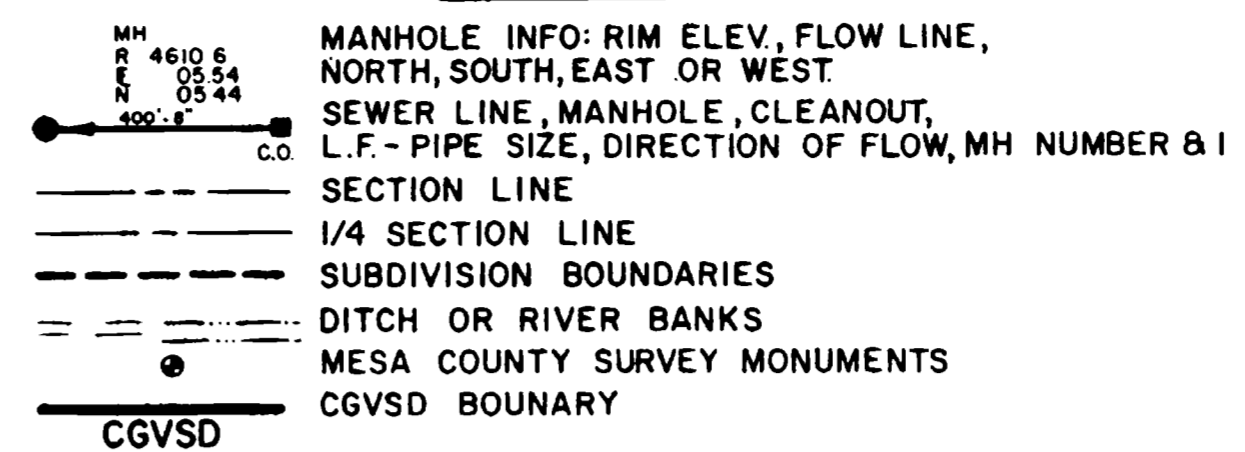
Project No: 854743
 Date: 3-24-86
 Revisions:

Drawn: A.L.H.
 Checked:
 Approved:

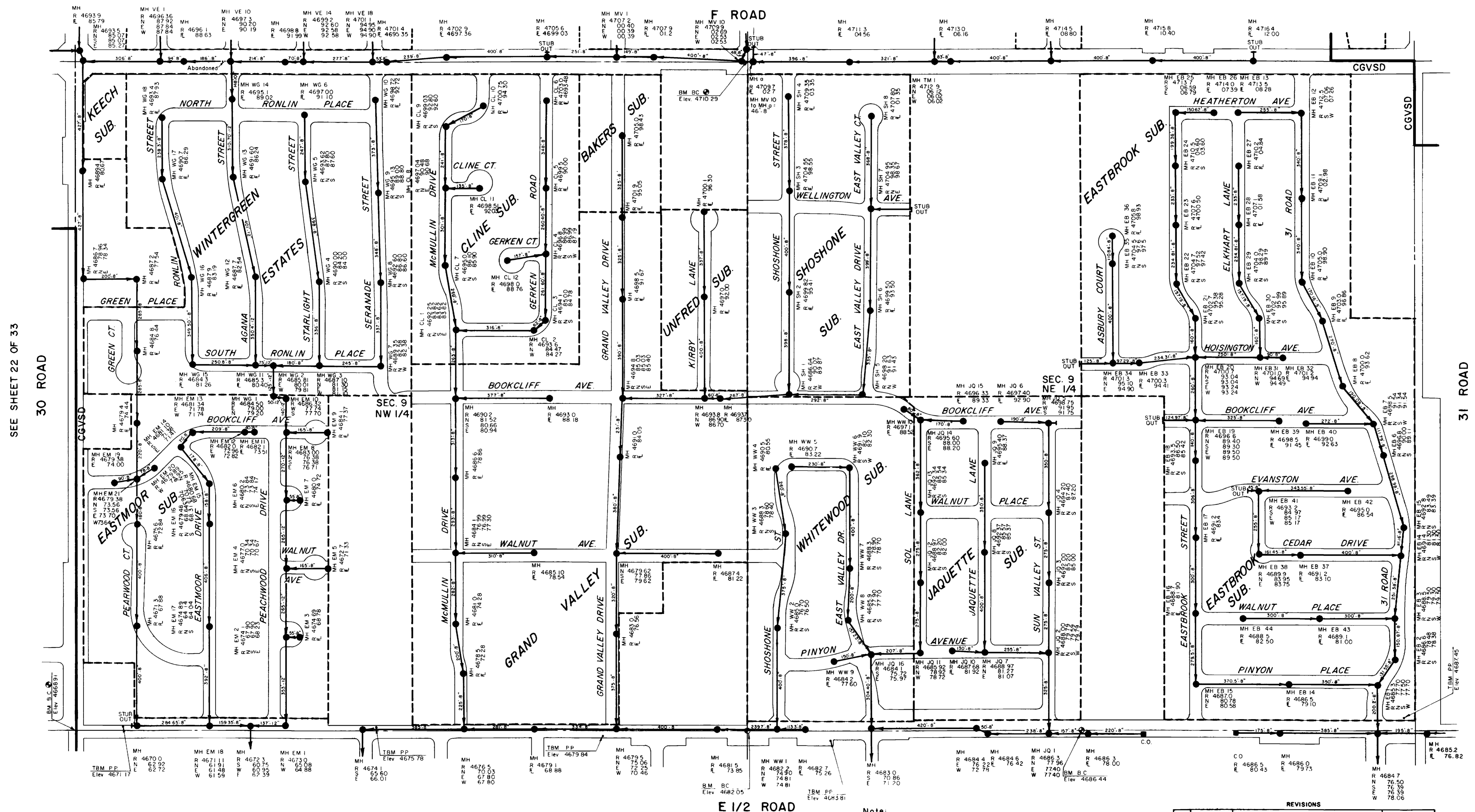
SECTION 7
 N 1/2

Sheet 21 of 33

LEGEND



SEE SHEET 27 OF 33



SEE SHEET 22 OF 33

SEE SHEET 24 OF 33

SEE SHEET 19 OF 33

Note:
Sanitary Sewer information shown on these plans was compiled from "As-Built" drawings or field checks where "As-Built" drawings were not furnished. This information is for the use of Central Grand Valley Sanitation District for approximate location, size and depth of sanitary sewer lines. This information should not be relied upon for design or construction of sanitary sewer lines.

REVISIONS			
NO.	DATE	DESCRIPTION	APPROVED

ARMSTRONG & ASSOCIATES, INC.
 881 Reed Avenue
 Grand Junction, Colorado 81501
 (303) 245-3881

Engineers
 Planners
 Surveyors
 Soil Testing
 Material Testing
 U.S. Mineral Surveyors
 Geotechnical Engineers

**CENTRAL GRAND VALLEY
 SANITATION DISTRICT**
 SEWAGE COLLECTION SYSTEM
 GRAND JUNCTION, COLORADO

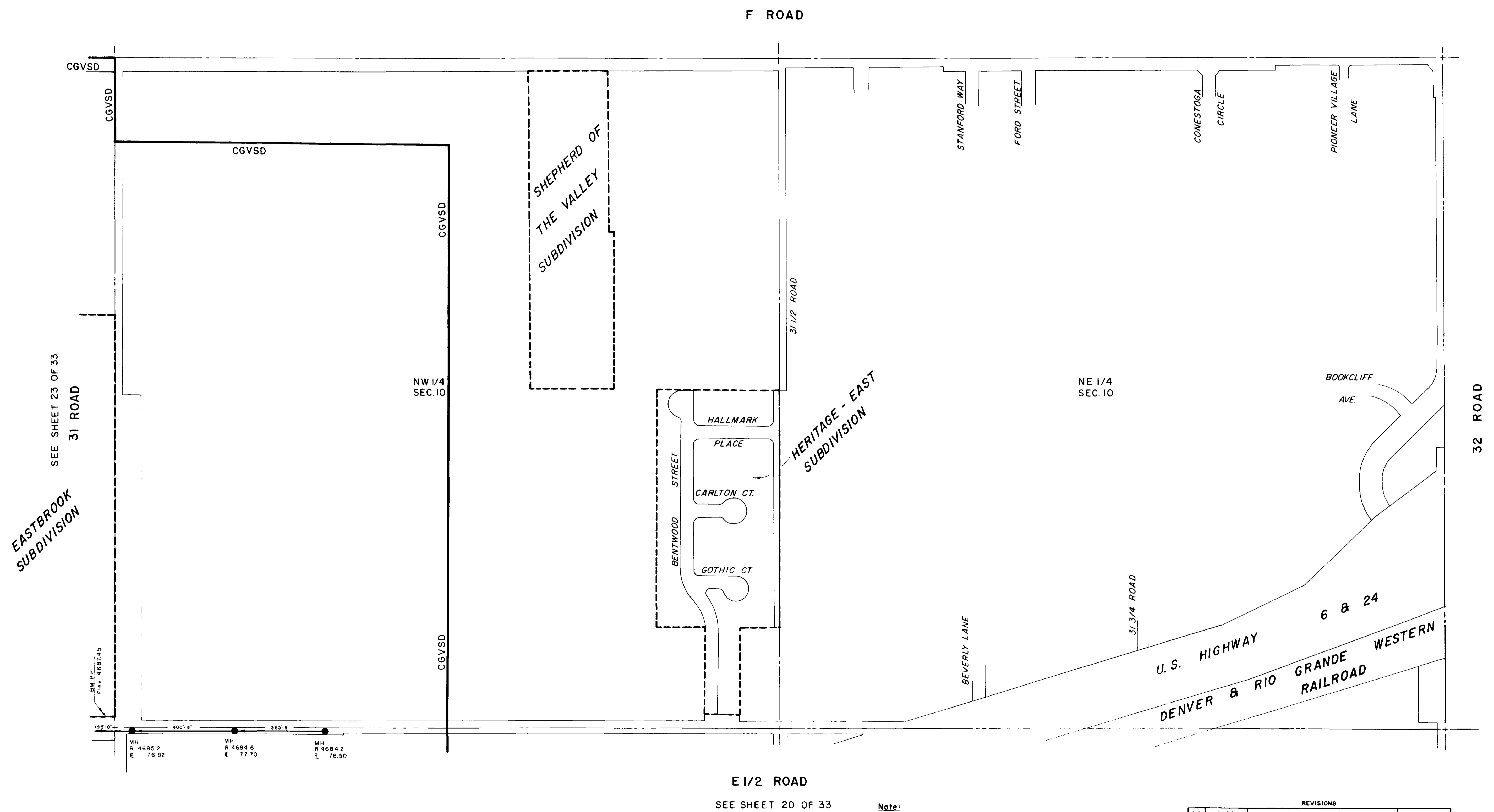
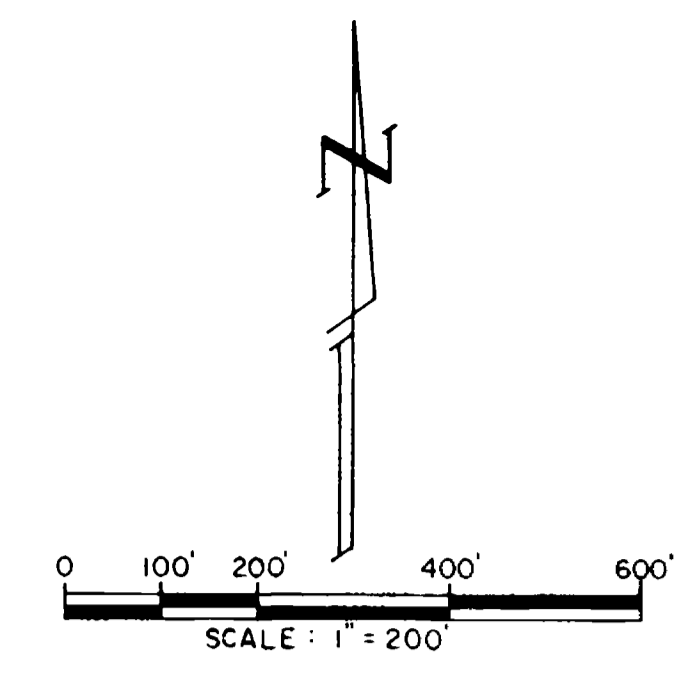
Project No: 854743
 Date: 3-24-86
 Revisions:

Drawn: R Brown
 Checked:
 Approved:

SECTION 9
 N 1/2
 T.1S.R.1E.

LEGEND

- MH R 4610.6
N 05.54
E 05.44
300' L
C.O. MANHOLE INFO: RIM ELEV., FLOW LINE,
NORTH, SOUTH, EAST OR WEST
- SEWER LINE, MANHOLE, CLEANOUT,
L.F. - PIPE SIZE, DIRECTION OF FLOW, MH NUMBER & I
- SECTION LINE
- 1/4 SECTION LINE
- SUBDIVISION BOUNDARIES
- DITCH OR RIVER BANKS
- MESA COUNTY SURVEY MONUMENTS
- CGVSD CGVSD BOUNDARY



E 1/2 ROAD
SEE SHEET 20 OF 33

Note:
Sanitary Sewer information shown on these plans was compiled from "As-Built" drawings or field checks where "As-Built" drawings were not furnished. This information is for the use of Central Grand Valley Sanitation District for approximate location, size and depth of sanitary sewer lines. This information should not be relied upon for design or construction of sanitary sewer lines.

REVISIONS			
NO.	DATE	DESCRIPTION	APPROVED

ARMSTRONG & ASSOCIATES, INC.
981 Reed Avenue
Grand Junction, Colorado 81501
(303) 245-3881

Engineers
Planners
Surveyors
Soil Testing
Material Testing
U.S. Mineral Surveyors
Geotechnical Engineers

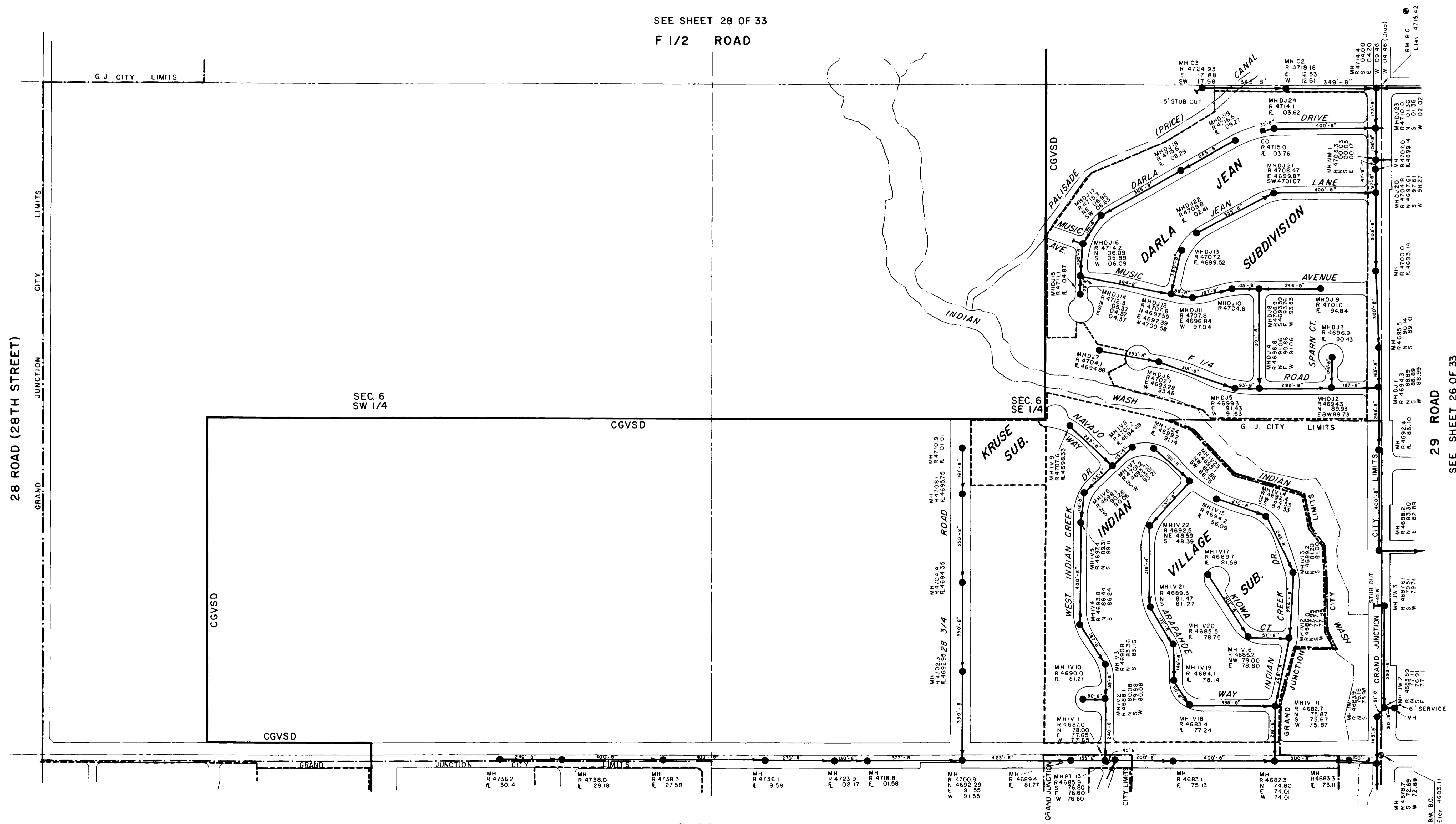
CENTRAL GRAND VALLEY
SANITATION DISTRICT
SEWAGE COLLECTION SYSTEM
GRAND JUNCTION, COLORADO

Project No: 854743
Date: 3-24-86
Revisions:

Drawn: A.L.H.
Checked:
Approved:

SECTION 10
N 1/2

Sheet 24 of 33



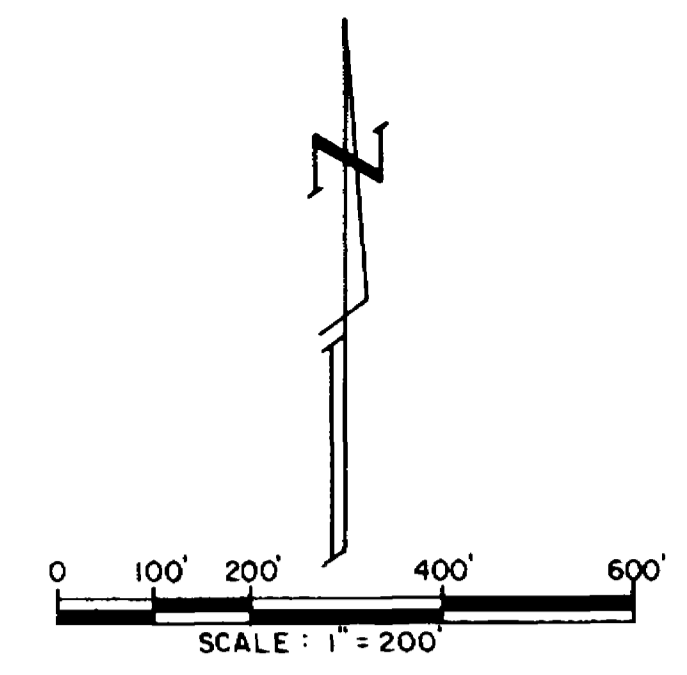
28 ROAD (28TH STREET)

SEE SHEET 28 OF 33
F 1/2 ROAD

F ROAD
SEE SHEET 21 OF 33

LEGEND

- MANHOLE INFO: RIM ELEV., FLOW LINE, NORTH, SOUTH, EAST OR WEST
- SEWER LINE, MANHOLE, CLEANOUT, L.F. - PIPE SIZE, DIRECTION OF FLOW, MH NUMBER & I
- SECTION LINE
- 1/4 SECTION LINE
- SUBDIVISION BOUNDARIES
- DITCH OR RIVER BANKS
- MESA COUNTY SURVEY MONUMENTS
- CGVSD BOUNDARY
- GRAND JUNCTION CITY LIMITS



ARMSTRONG & ASSOCIATES, INC.
881 Reed Avenue
Grand Junction, Colorado 81501
(303) 245-3881

Engineers
Planners
Surveyors
Soil Testing
Material Testing
U.S. Mineral Surveyors
Geotechnical Engineers

CENTRAL GRAND VALLEY
SANITATION DISTRICT
SEWAGE COLLECTION SYSTEM
GRAND JUNCTION, COLORADO

Project No: 854743
Date: 3-24-86
Revisions:

Drawn: A.L.H.
Checked:
Approved:

SECTION 6
S 1/2

Sheet 25 of 33

REVISIONS			
NO.	DATE	DESCRIPTION	APPROVED

Note:
Sanitary Sewer information shown on these plans was compiled from "As-Built" drawings or field checks where "As-Built" drawings were not furnished. This information is for approximate location, size and depth of sanitary sewer lines. This information should not be relied upon for design or construction of sanitary sewer lines.

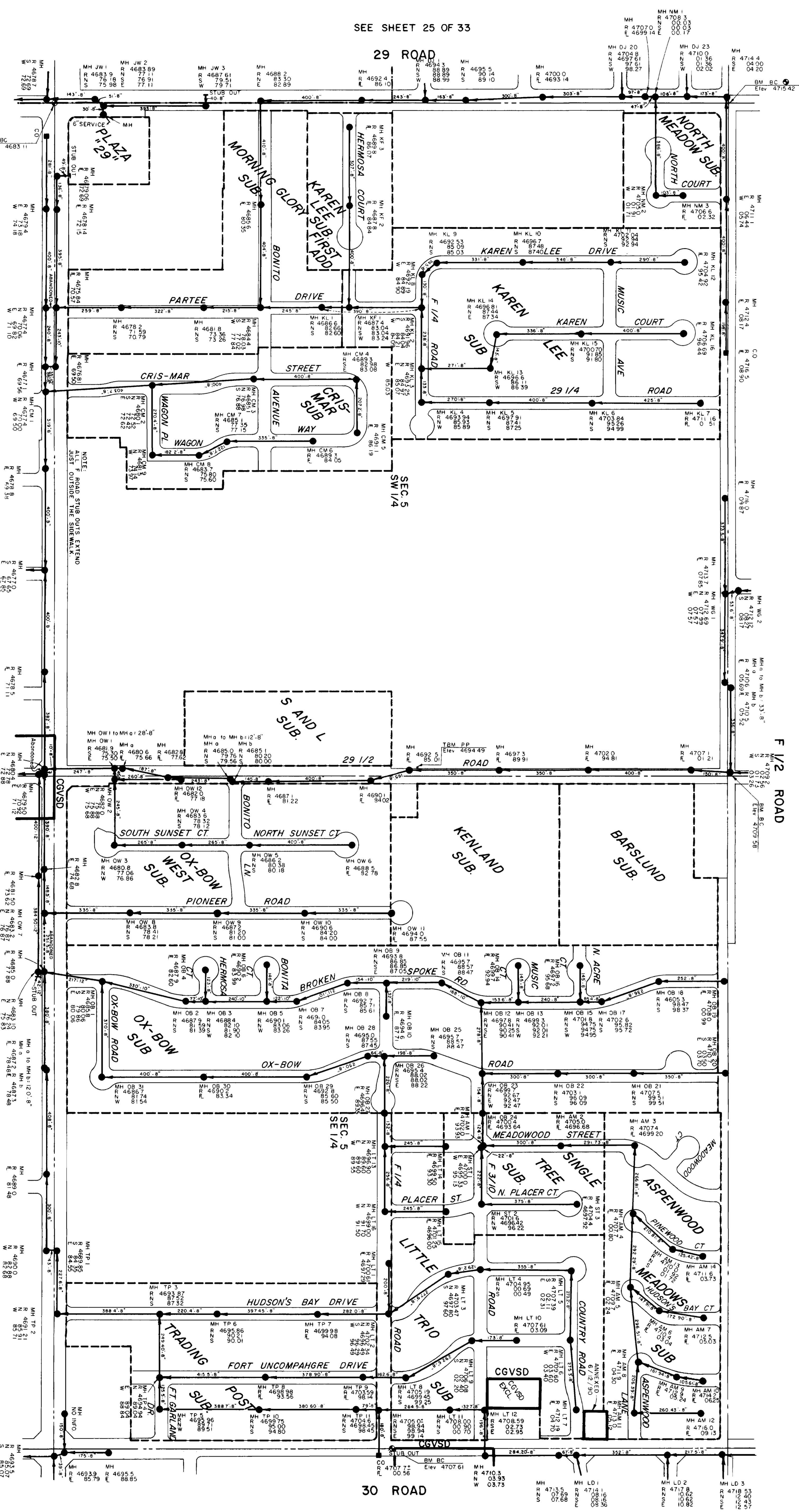
29 ROAD
SEE SHEET 26 OF 33

B.M. B.C.
Elev. 4683.11

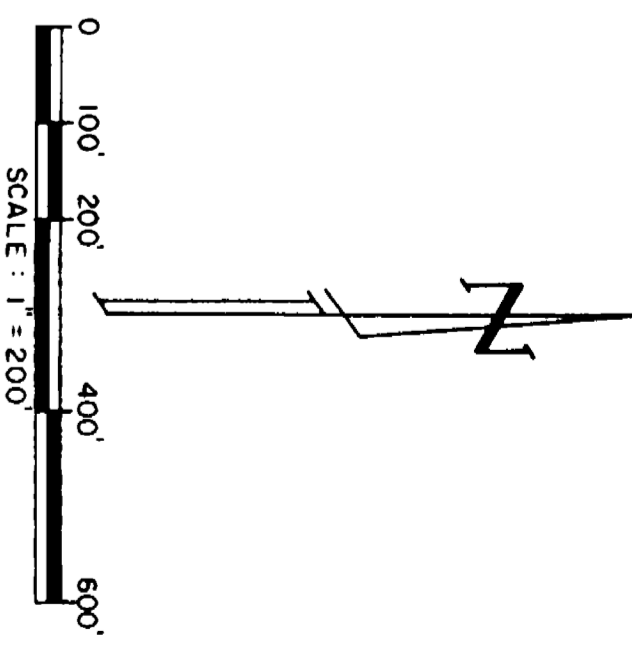
SEE SHEET 25 OF 33

SEE SHEET 29 OF 33

SEE SHEET 27 OF 33



- LEGEND**
- MH 4695.5
R 4695.5
Elev 4695.5
 - MANHOLE INFO: RIM ELEV, FLOW LINE, NORTH, SOUTH, EAST OR WEST
 - SEWER LINE: MANHOLE, CLEANOUT, L-F - PIPE SIZE, DIRECTION OF FLOW, MH NUMBER & I
 - SECTION LINE
 - 1/4 SECTION LINE
 - SUBDIVISION BOUNDARIES
 - DITCH OR RIVER BANKS
 - MESA COUNTY SURVEY MONUMENTS
 - CGVSD BOUNDARY



SEE SHEET 22 OF 33

NOTE:
Sanitary Sewer information shown on these plans was compiled from "As-Built" drawings or field checks where "As-Built" drawings were not furnished. This information is for the use of Central Grand Valley Sanitation District for approximate location, size and depth of sanitary sewer lines. This information is not intended for design or construction of sanitary sewer lines.

NO.	DATE	REVISIONS	APPROVED

**CENTRAL GRAND VALLEY
SANITATION DISTRICT**
SEWAGE COLLECTION SYSTEM
GRAND JUNCTION, COLORADO

Engineers
Planners
Surveyors
Soil Testing
Material Testing
U.S. Mineral Surveyors
Geotechnical Engineers

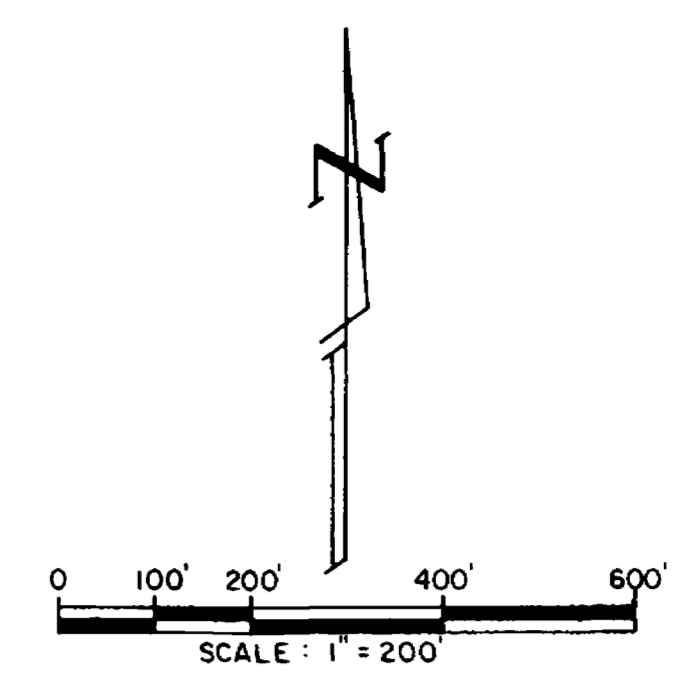
**ARMSTRONG &
ASSOCIATES, INC.**
801 Road Avenue
Grand Junction, Colorado 81501
(303) 245-3881

Project No. 854743
Date 3-24-86
Revisions
Checked: [Signature]
Approved: [Signature]
Drawn: R. Brown
SECTION 5
S 1/2
T. I.S., R.I.E.
Sheet 26 of 33

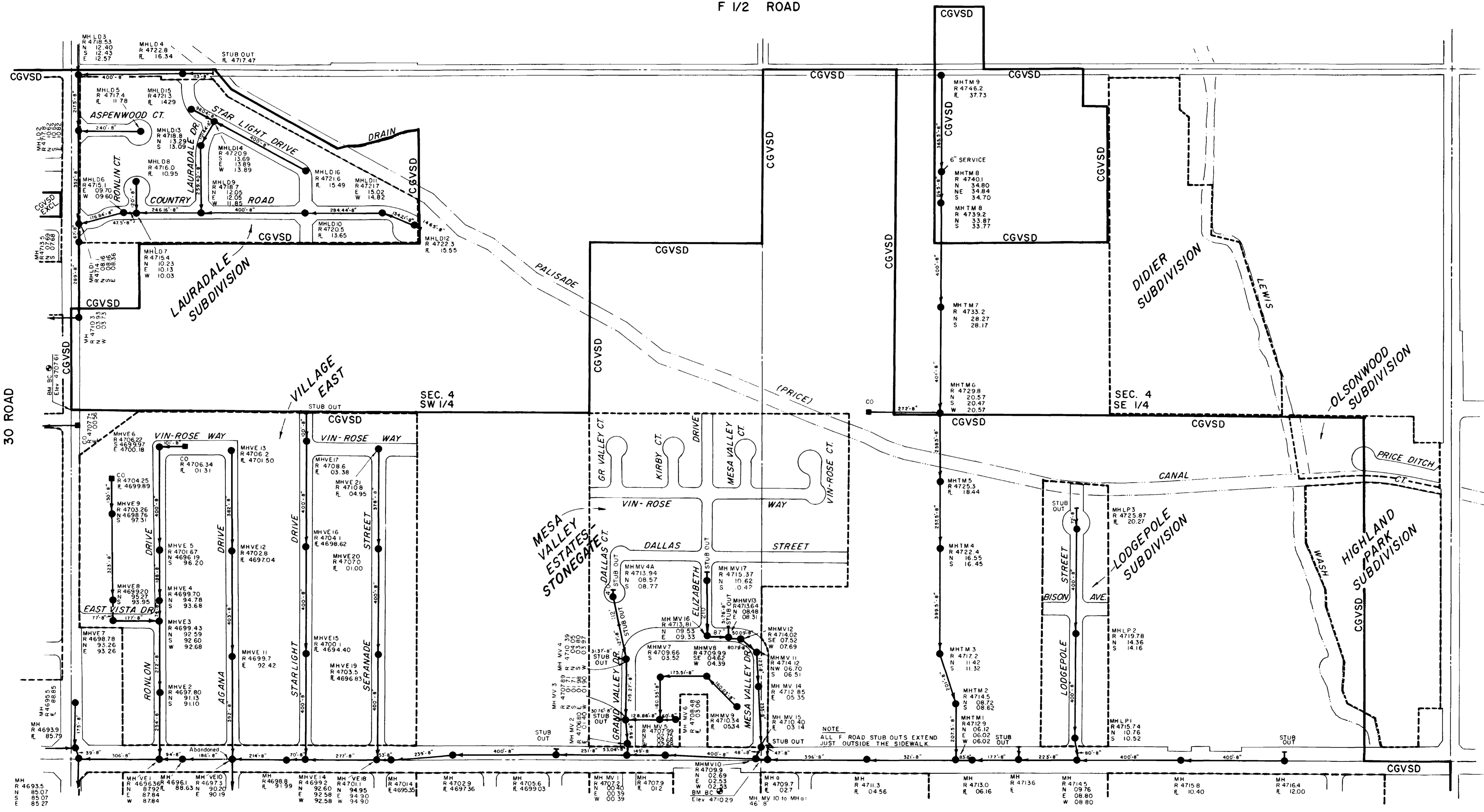
02095828.tif

LEGEND

- MH 4610.6
R 03.44
Elev. 4610.6
CGVSD
- MANHOLE INFO: RIM ELEV., FLOW LINE, NORTH, SOUTH, EAST OR WEST.
- SEWER LINE, MANHOLE, CLEANOUT, L.F. - PIPE SIZE, DIRECTION OF FLOW, MH NUMBER & I
- SECTION LINE
- 1/4 SECTION LINE
- SUBDIVISION BOUNDARIES
- DITCH OR RIVER BANKS
- MESA COUNTY SURVEY MONUMENTS
- CGVSD



SEE SHEET 30 OF 33
F 1/2 ROAD



SEE SHEET 26 OF 33
30 ROAD

31 ROAD

F ROAD
SEE SHEET 23 OF 33

Note:
Sanitary Sewer information shown on these plans was compiled from "As-Built" drawings or field checks where "As-Built" drawings were not furnished. This information is for the use of Central Grand Valley Sanitation District for approximate location, size and depth of sanitary sewer lines. This information should not be relied upon for design or construction of sanitary sewer lines.

REVISIONS			
NO.	DATE	DESCRIPTION	APPROVED

ARMSTRONG & ASSOCIATES, INC.
981 Reed Avenue
Grand Junction, Colorado 81501
(303) 245-3881

Engineers
Planners
Surveyors
Soil Testing
Material Testing
U.S. Mineral Surveyors
Geotechnical Engineers

CENTRAL GRAND VALLEY
SANITATION DISTRICT
SEWAGE COLLECTION SYSTEM
GRAND JUNCTION, COLORADO

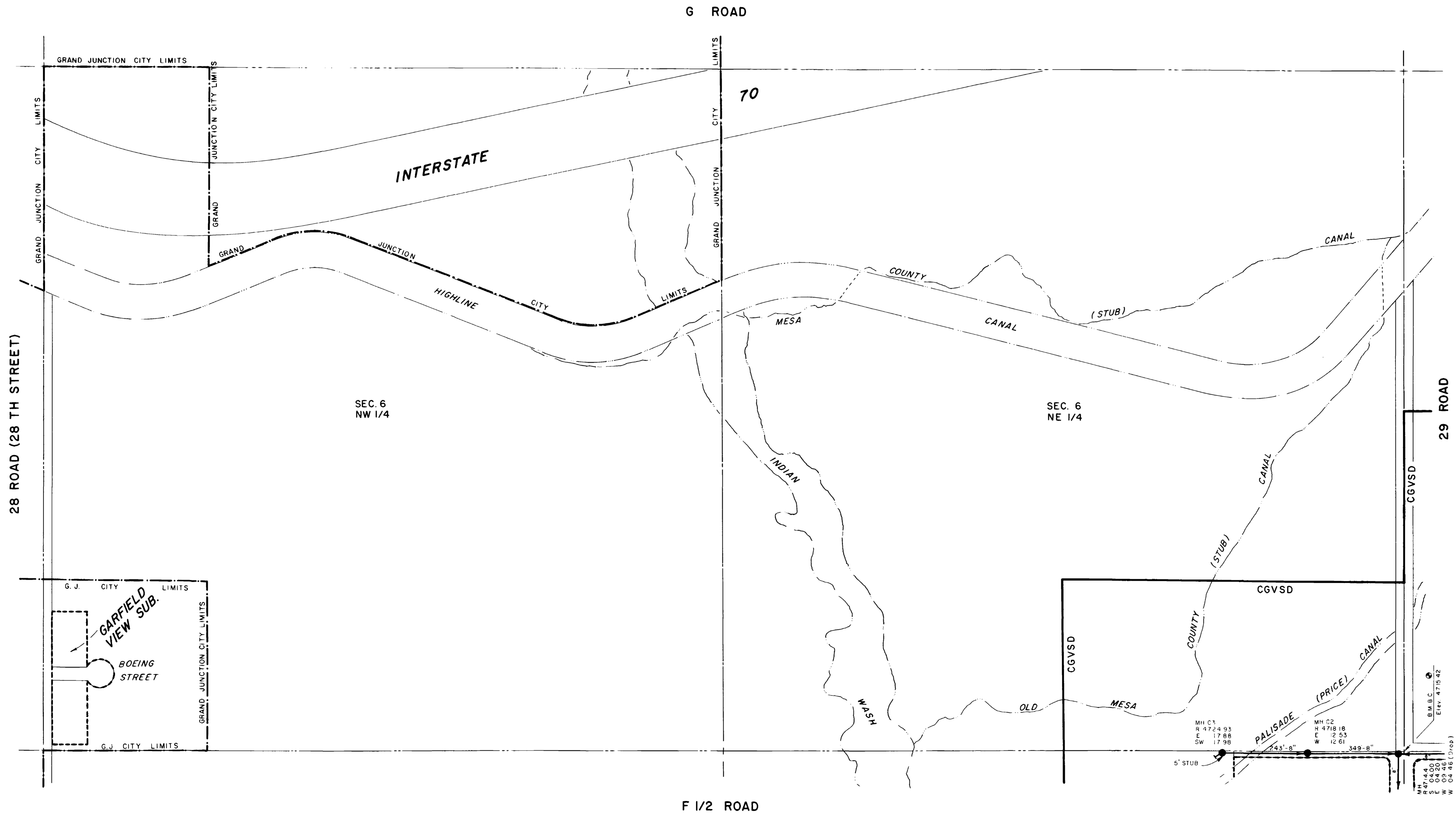
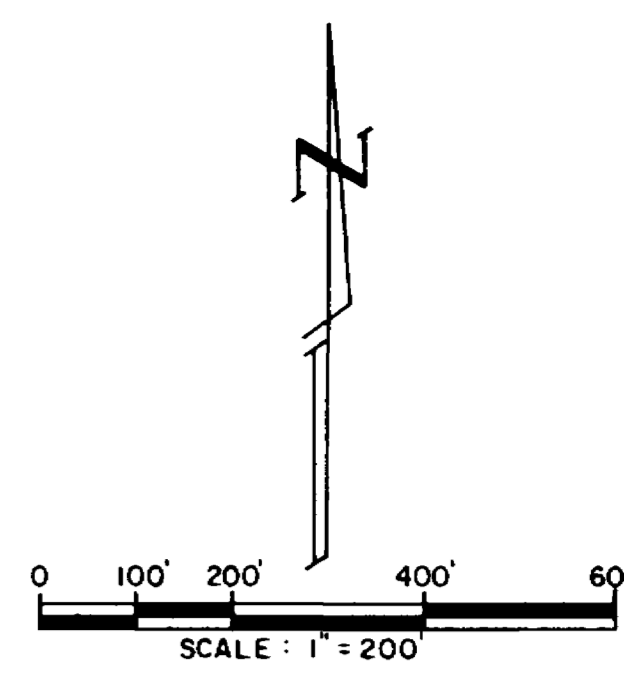
Project No: 854743
Date: 3-24-86
Revisions:

Drawn: A.L.H.
Checked:
Approved:

SECTION 4
S 1/2
T. I. S. R. I. E.

LEGEND

- MH 4610 S
R 05 54
E 05 44
SW 17 98
C.O.
- MANHOLE INFO: RIM ELEV, FLOW LINE,
NORTH, SOUTH, EAST OR WEST
- SEWER LINE, MANHOLE, CLEANOUT,
L.F. - PIPE SIZE, DIRECTION OF FLOW, MH NUMBER & I
- SECTION LINE
- 1/4 SECTION LINE
- SUBDIVISION BOUNDARIES
- DITCH OR RIVER BANKS
- MESA COUNTY SURVEY MONUMENTS
- CGVSD BOUNDARY
- GRAND JUNCTION CITY LIMITS



F 1/2 ROAD
SEE SHEET 25 OF 33

SEE SHEET 29 OF 33

Note:
Sanitary Sewer information shown on these plans was compiled from "As-Built" drawings or field checks where "As-Built" drawings were not furnished. This information is for the use of Central Grand Valley Sanitation District for approximate location, size and depth of sanitary sewer lines. This information should not be relied upon for design or construction of sanitary sewer lines.

REVISIONS			
NO.	DATE	DESCRIPTION	APPROVED

ARMSTRONG & ASSOCIATES, INC.
981 Road Avenue
Grand Junction, Colorado 81501
(303) 245-3881

- Engineers
- Planners
- Surveyors
- Soil Testing
- Material Testing
- U.S. Mineral Surveyors
- Geotechnical Engineers

**CENTRAL GRAND VALLEY
SANITATION DISTRICT
SEWAGE COLLECTION SYSTEM
GRAND JUNCTION, COLORADO**

Project No: 854743
Date: 3-24-86
Revisions:

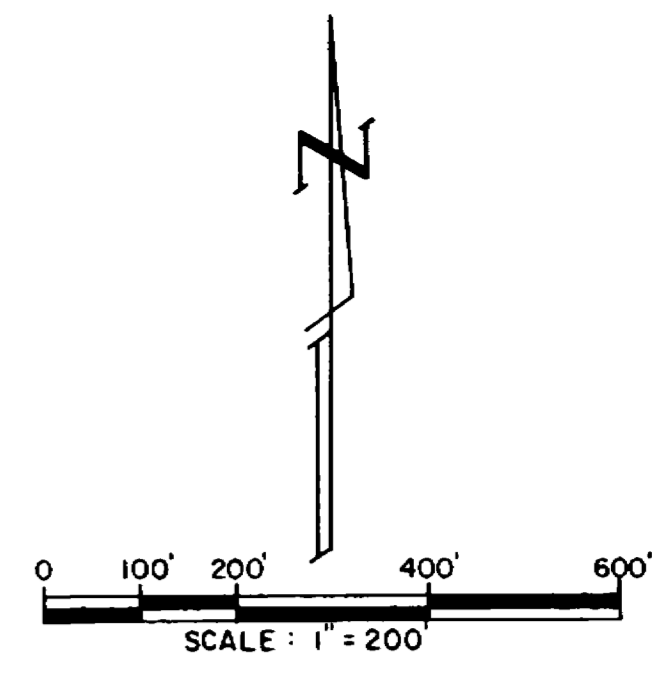
Drawn: A.L.H.
Checked:
Approved:

SECTION 6
N 1/2

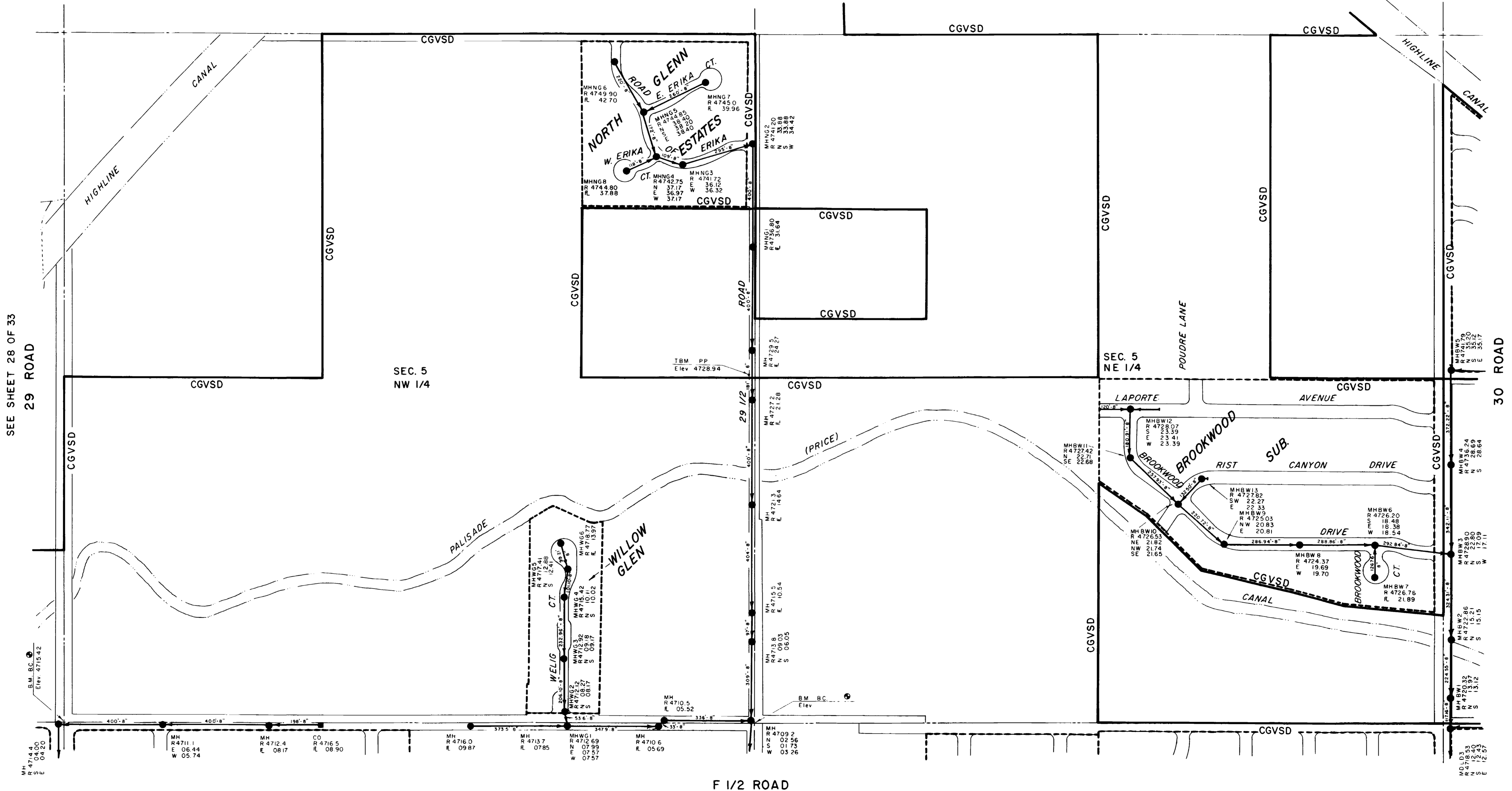
Sheet 28 of 33

LEGEND

- MH INFO: RIM ELEV., FLOW LINE, NORTH, SOUTH, EAST OR WEST
- SEWER LINE, MANHOLE, CLEANOUT, L.F. - PIPE SIZE, DIRECTION OF FLOW, MH NUMBER & I
- SECTION LINE
- 1/4 SECTION LINE
- SUBDIVISION BOUNDARIES
- DITCH OR RIVER BANKS
- MESA COUNTY SURVEY MONUMENTS
- CGVSD BOUNDARY



SEE SHEET 33 OF 33
G ROAD



SEE SHEET 28 OF 33
29 ROAD

SEE SHEET 30 OF 33
30 ROAD

F 1/2 ROAD
SEE SHEET 26 OF 33

Note:
Sanitary Sewer information shown on these plans was compiled from "As-Built" drawings or field checks where "As-Built" drawings were not furnished. This information is for the use of Central Grand Valley Sanitation District for approximate location, size and depth of sanitary sewer lines. This information should not be relied upon for design or construction of sanitary sewer lines.

REVISIONS			
NO.	DATE	DESCRIPTION	APPROVED

ARMSTRONG & ASSOCIATES, INC.
981 Reed Avenue
Grand Junction, Colorado 81501
(970) 245-3881

- Engineers
- Planners
- Surveyors
- Soil Testing
- Material Testing
- U.S. Mineral Surveyors
- Geotechnical Engineers

**CENTRAL GRAND VALLEY
SANITATION DISTRICT
SEWAGE COLLECTION SYSTEM
GRAND JUNCTION, COLORADO**

Project No: 854743
Date: 3-24-86
Revisions:

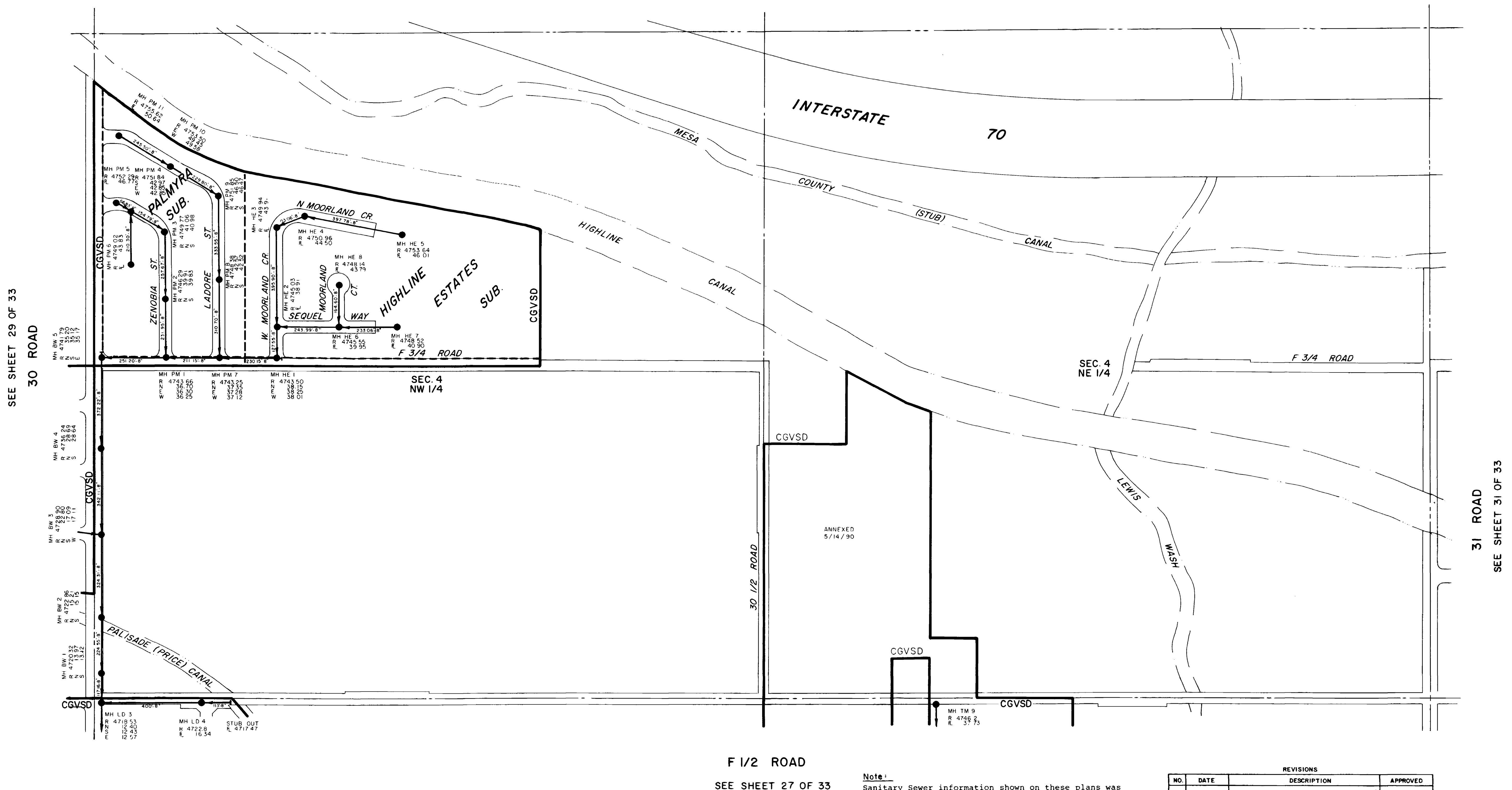
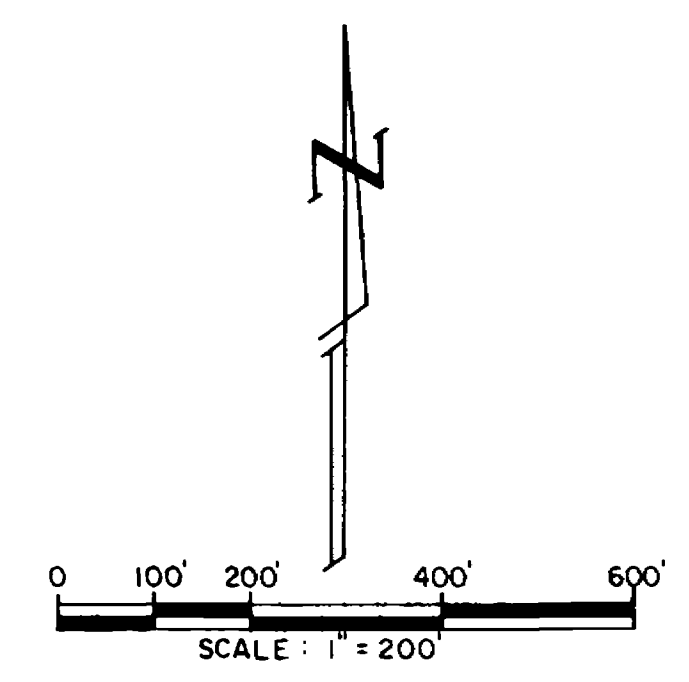
Drawn: A.L.H.
Checked:
Approved:

**SECTION 5
N 1/2**

Sheet **29** of **33**

LEGEND

- MH 4610 6
R 03 54
E 03 44
400' F
- MANHOLE INFO: RIM ELEV., FLOW LINE, NORTH, SOUTH, EAST OR WEST
- SEWER LINE, MANHOLE, CLEANOUT, L.F. - PIPE SIZE, DIRECTION OF FLOW, MH NUMBER & I
- SECTION LINE
- 1/4 SECTION LINE
- SUBDIVISION BOUNDARIES
- DITCH OR RIVER BANKS
- MESA COUNTY SURVEY MONUMENTS
- CGVSD
- CGVSD BOUNDARY



SEE SHEET 29 OF 33

SEE SHEET 31 OF 33

F 1/2 ROAD
SEE SHEET 27 OF 33

Note:
Sanitary Sewer information shown on these plans was compiled from "As-Built" drawings or field checks where "As-Built" drawings were not furnished. This information is for the use of Central Grand Valley Sanitation District for approximate location, size and depth of sanitary sewer lines. This information should not be relied upon for design or construction of sanitary sewer lines.

REVISIONS			
NO.	DATE	DESCRIPTION	APPROVED

ARMSTRONG & ASSOCIATES, INC.
881 Reed Avenue
Grand Junction, Colorado 81501
(303) 245-3861

Engineers
Planners
Surveyors
Soil Testing
Material Testing
U.S. Mineral Surveyors
Geotechnical Engineers

**CENTRAL GRAND VALLEY
SANITATION DISTRICT**
SEWAGE COLLECTION SYSTEM
GRAND JUNCTION, COLORADO

Project No: 854743
Date: 3-24-86
Revisions:

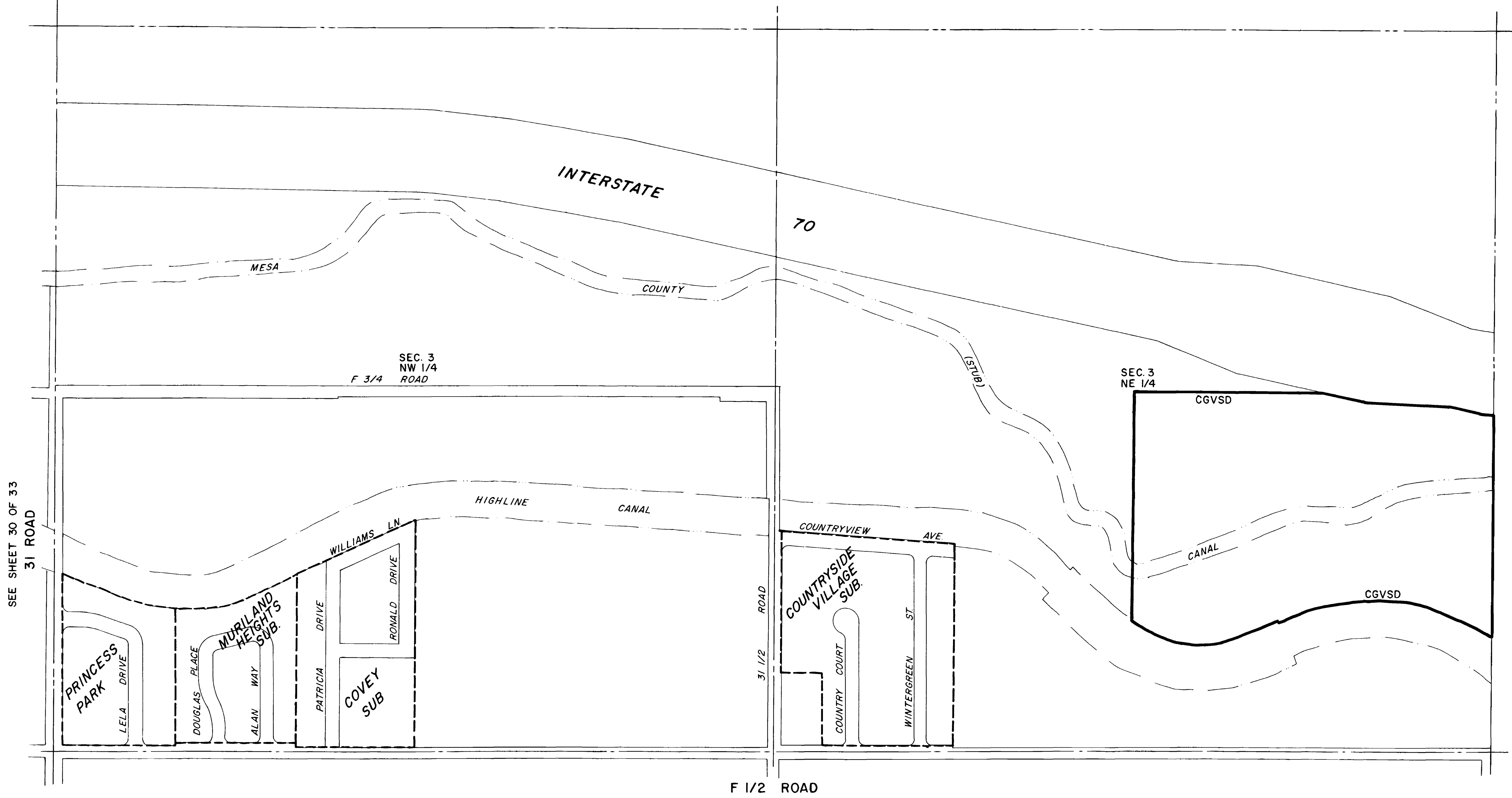
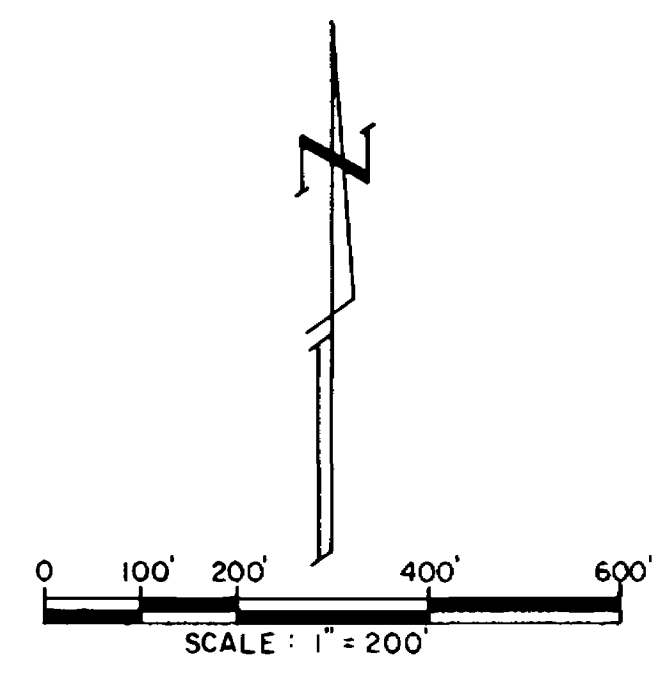
Drawn: R. Brown
Checked:
Approved:

SECTION 4
N 1/2
T. 1 S., R. 1 E.

Sheet 30 of 33

LEGEND

- MH 4610 6
R E N 05 54
E 05 44
S 05 44
W 05 44
400' 0"
- MANHOLE INFO: RIM ELEV, FLOW LINE, NORTH, SOUTH, EAST OR WEST
- SEWER LINE, MANHOLE, CLEANOUT, L.F. - PIPE SIZE, DIRECTION OF FLOW, MH NUMBER & I
- SECTION LINE
- 1/4 SECTION LINE
- SUBDIVISION BOUNDARIES
- DITCH OR RIVER BANKS
- MESA COUNTY SURVEY MONUMENTS
- CGVSD CGVSD BOUNDARY



SEE SHEET 30 OF 33
31 ROAD

SEE SHEET 32 OF 33

Note:
Sanitary Sewer information shown on these plans was compiled from "As-Built" drawings or field checks where "As-Built" drawings were not furnished. This information is for the use of Central Grand Valley Sanitation District for approximate location, size and depth of sanitary sewer lines. This information should not be relied upon for design or construction of sanitary sewer lines.

REVISIONS			
NO.	DATE	DESCRIPTION	APPROVED

ARMSTRONG & ASSOCIATES, INC.
281 Reed Avenue
Grand Junction, Colorado 81501
(303) 248-3801

Engineers
Planners
Surveyors
Soil Testing
Mineral Testing
U.S. Mineral Surveyors
Geotechnical Engineers

CENTRAL GRAND VALLEY
SANITATION DISTRICT
SEWAGE COLLECTION SYSTEM
GRAND JUNCTION, COLORADO

Project No: 854743
Date: 3-24-86
Revisions:

Drawn: R. Brown
Checked:
Approved:

SECTION 3
N 1/2
T. I.S., R.I.E.

Sheet 31 of 33

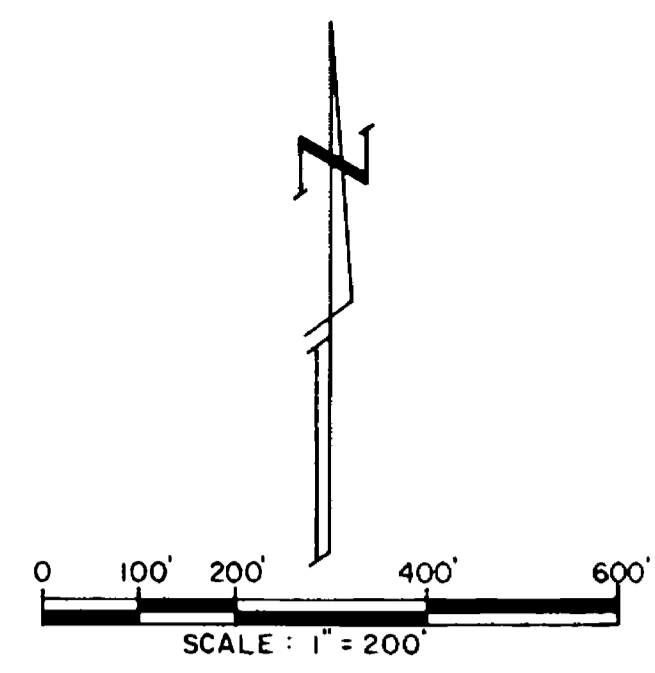
02095833.tif

LEGEND

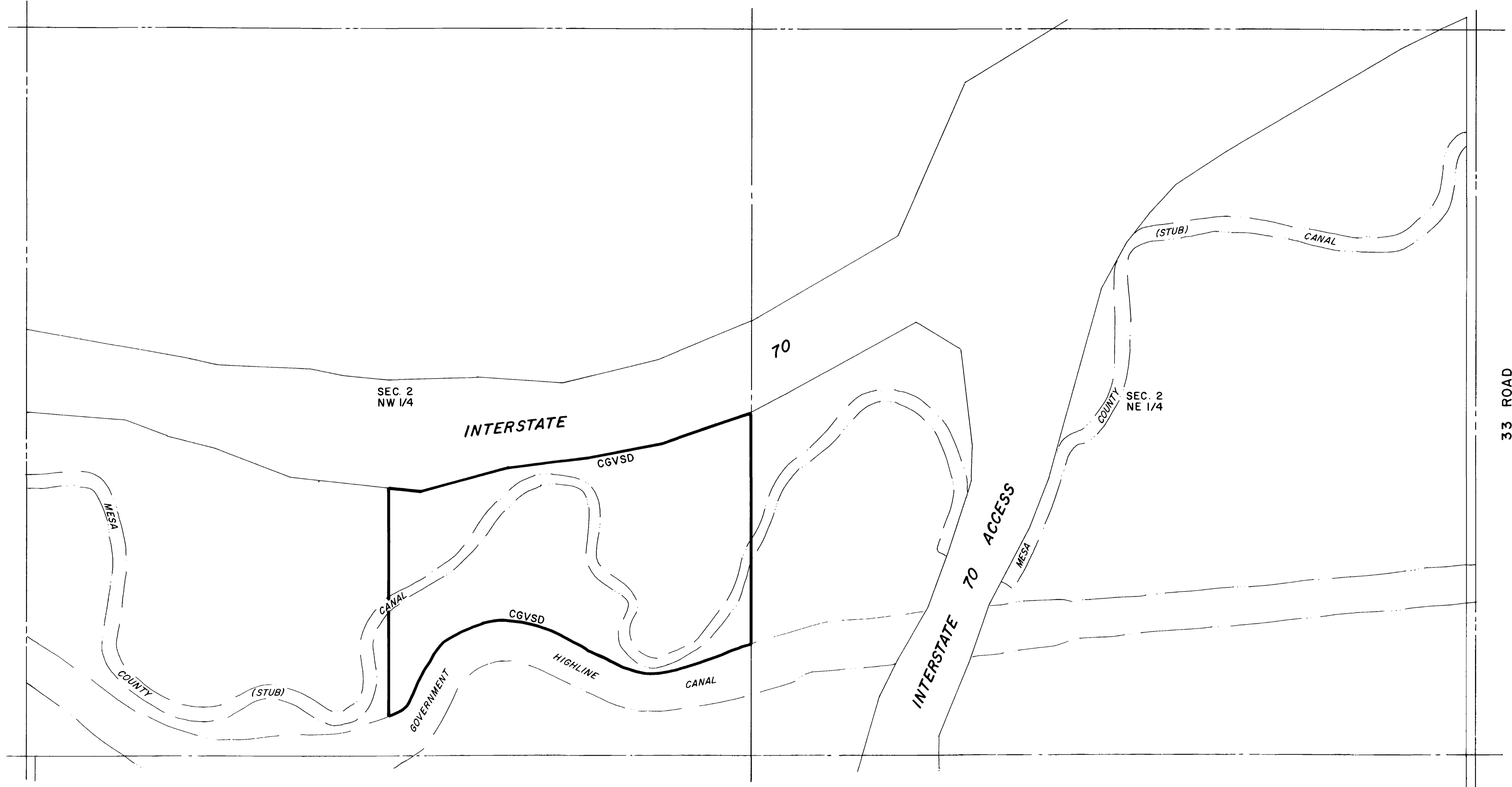
MH 4610 6
R 05 24
E 05 24
N 05 24
400'-0"

MANHOLE INFO: RIM ELEV., FLOW LINE,
NORTH, SOUTH, EAST OR WEST
SEWER LINE, MANHOLE, CLEANOUT,
L.F. - PIPE SIZE, DIRECTION OF FLOW, MH NUMBER & I

SECTION LINE
1/4 SECTION LINE
SUBDIVISION BOUNDARIES
DITCH OR RIVER BANKS
MESA COUNTY SURVEY MONUMENTS
CGVSD BOUNDARY



SEE SHEET 31 OF 33



Note:
Sanitary Sewer information shown on these plans was compiled from "As-Built" drawings or field checks where "As-Built" drawings were not furnished. This information is for the use of Central Grand Valley Sanitation District for approximate location, size and depth of sanitary sewer lines. This information should not be relied upon for design or construction of sanitary sewer lines.

REVISIONS			
NO.	DATE	DESCRIPTION	APPROVED

ARMSTRONG & ASSOCIATES, INC.

881 Reed Avenue
Grand Junction, Colorado 81501
(303) 245-3891

- Engineers
- Planners
- Surveyors
- Soil Testing
- Material Testing
- U.S. Mineral Surveyors
- Geotechnical Engineers

CENTRAL GRAND VALLEY
SANITATION DISTRICT
SEWAGE COLLECTION SYSTEM
GRAND JUNCTION, COLORADO

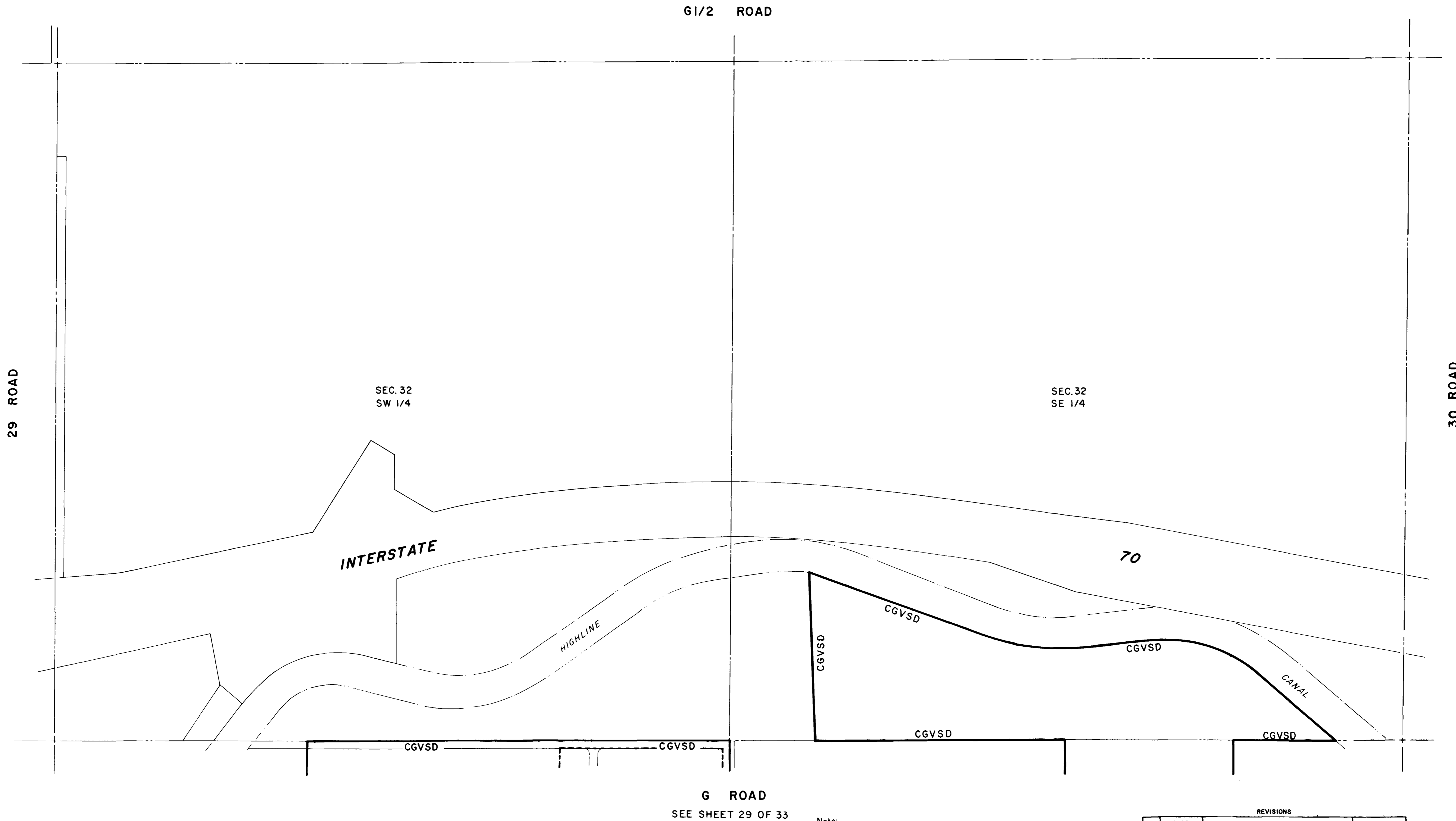
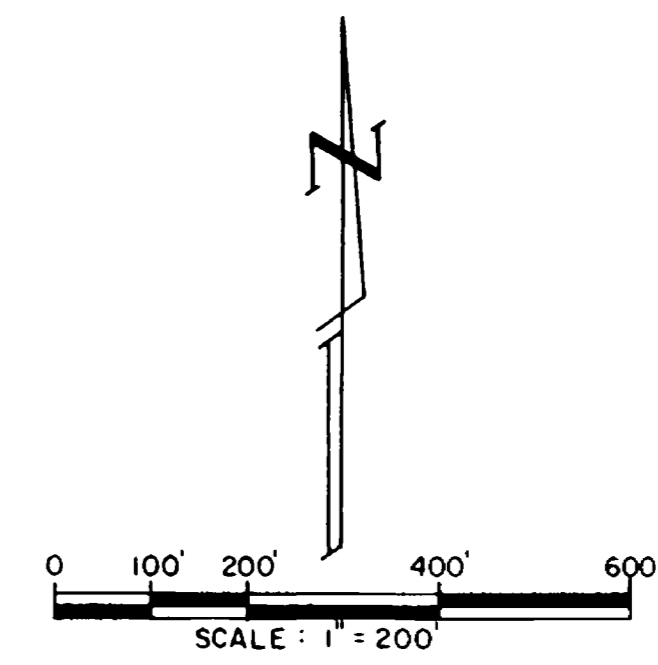
Project No: 854743
Date: 3-24-86
Revisions:

Drawn: R. Brown
Checked:
Approved:

SECTION 2
N 1/2
T. 1S., R. 1E.

LEGEND

- MH 4610 6
R 05 24
N 05 44
100'-0"
- MANHOLE INFO: RIM ELEV., FLOW LINE,
NORTH, SOUTH, EAST OR WEST.
- SEWER LINE, MANHOLE, CLEANOUT,
L.F. - PIPE SIZE, DIRECTION OF FLOW, MH NUMBER & I
- SECTION LINE
- 1/4 SECTION LINE
- SUBDIVISION BOUNDARIES
- DITCH OR RIVER BANKS
- MESA COUNTY SURVEY MONUMENTS
- CGVSD
CGVSD BOUNDARY



G ROAD
SEE SHEET 29 OF 33

Note:
Sanitary Sewer information shown on these plans was compiled from "As-Built" drawings or field checks where "As-Built" drawings were not furnished. This information is for the use of Central Grand Valley Sanitation District for approximate location, size and depth of sanitary sewer lines. This information should not be relied upon for design or construction of sanitary sewer lines.

REVISIONS			
NO.	DATE	DESCRIPTION	APPROVED

ARMSTRONG & ASSOCIATES, INC.

881 Reed Avenue
Grand Junction, Colorado 81501
(303) 245-3881

Engineers
Planners
Surveyors
Soil Testing
Material Testing
U.S. Mineral Surveyors
Geotechnical Engineers

CENTRAL GRAND VALLEY
SANITATION DISTRICT
SEWAGE COLLECTION SYSTEM
GRAND JUNCTION, COLORADO

Project No: 854743
Date: 3-24-86
Revisions:

Drawn: A.L.H.
Checked:
Approved:

SECTION 32
S 1/2
T.1N. R.1E

Sheet 33 of 33