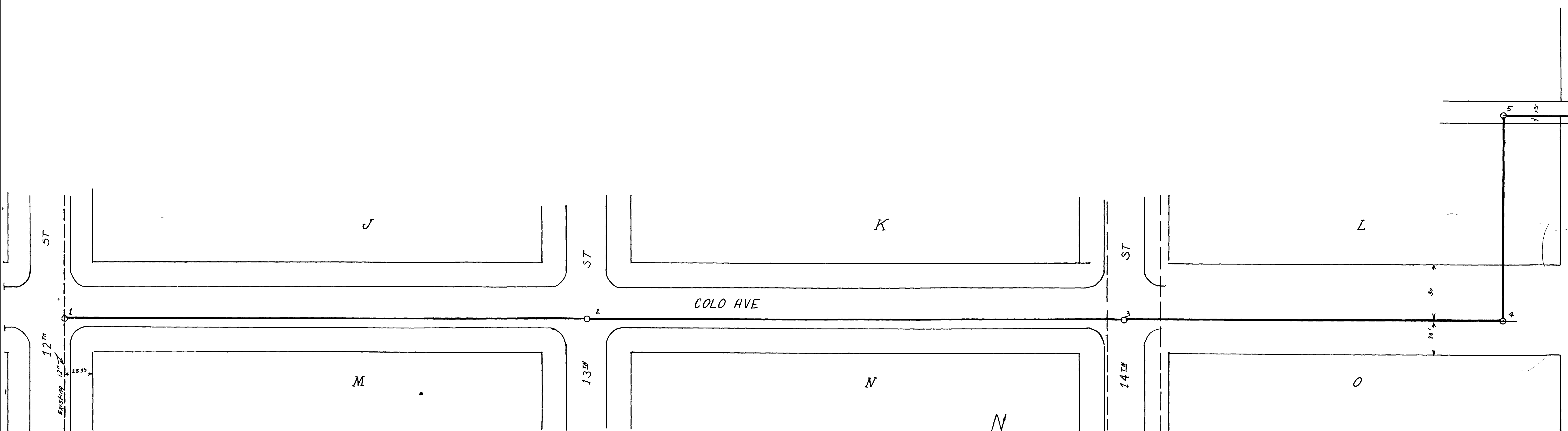
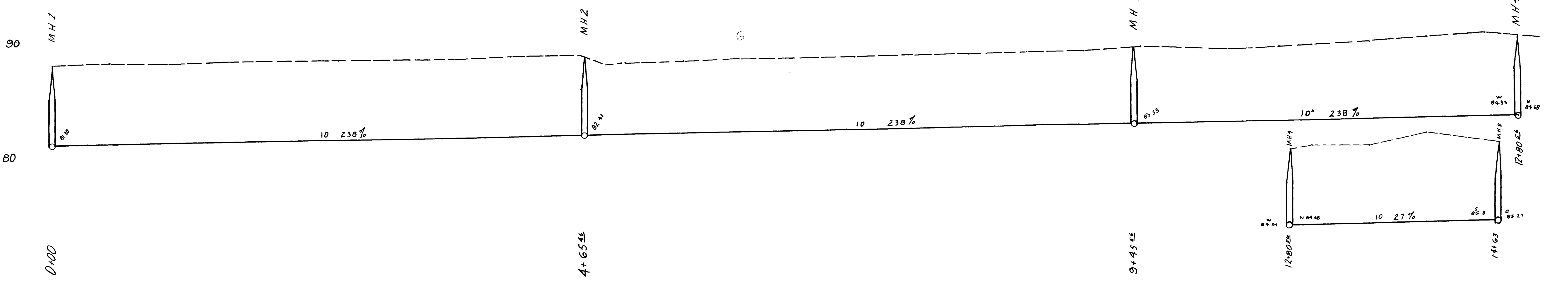
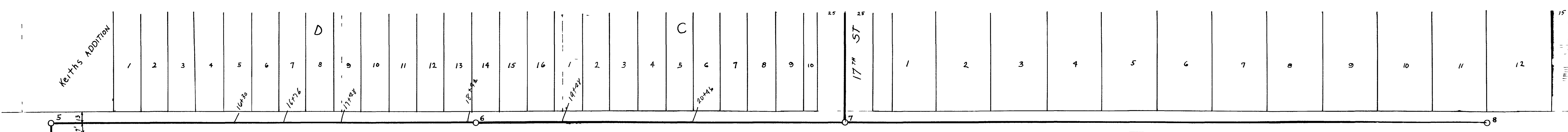
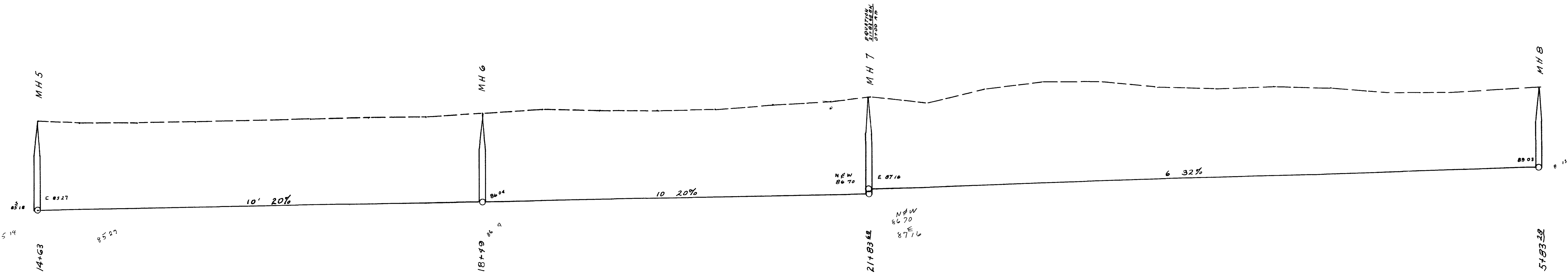


ALLEY BETWEEN  
NORTH AVE & GLENWOOD



COLORADO AVE  
KEITH'S ADDITION

02096602.tif



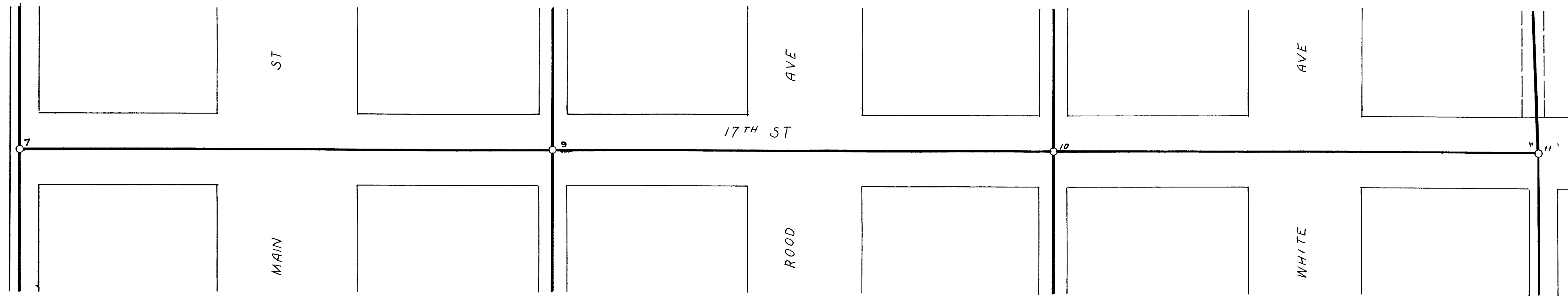
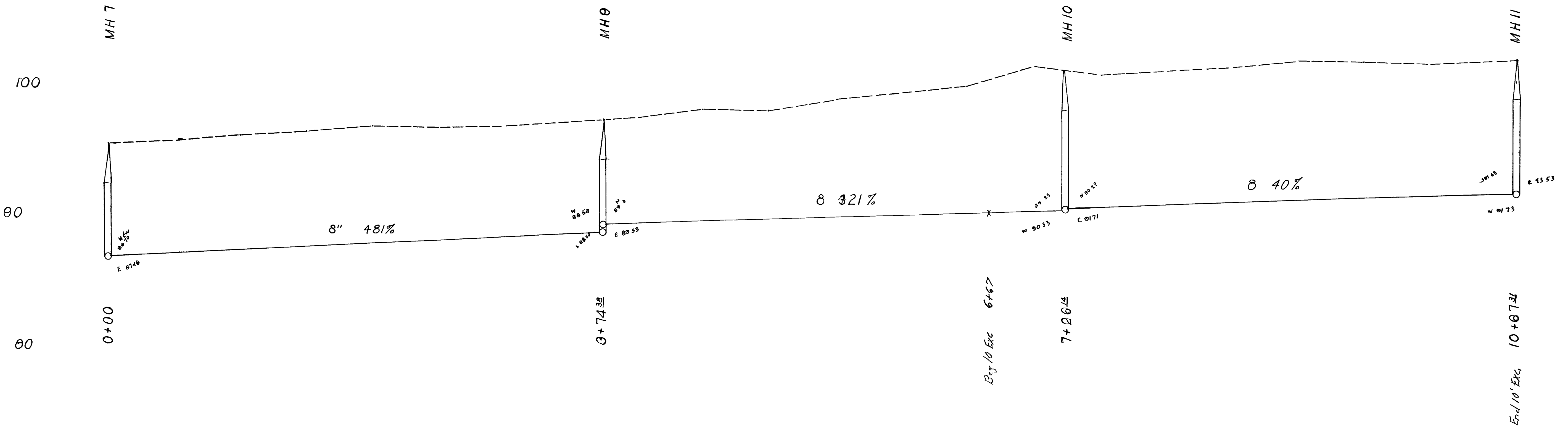
CITY LIMITS

ALLEY SOUTH OF MAIN ST  
EAST MAIN STREET ADDITION

N

02096603.tif

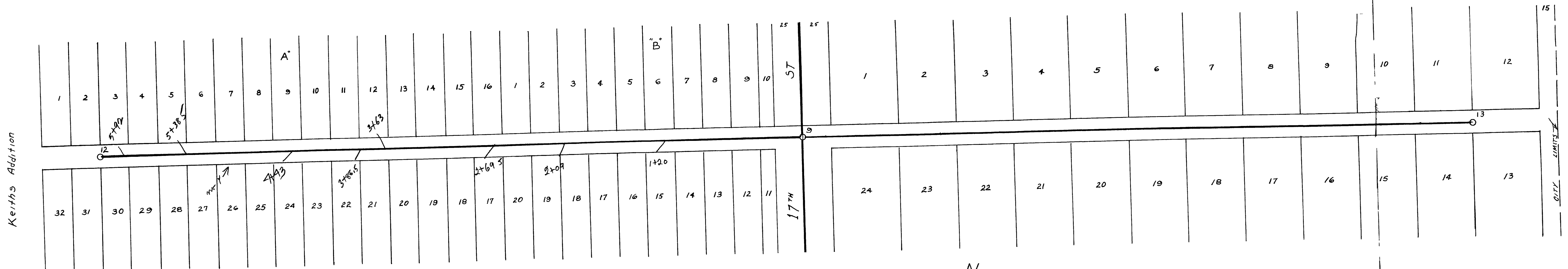
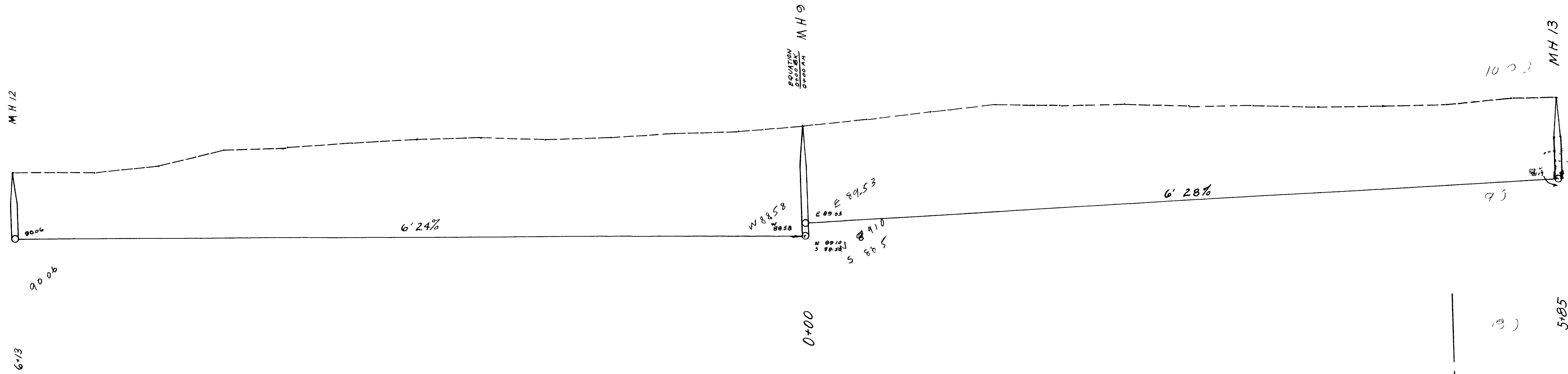
AS CONSTRUCTED



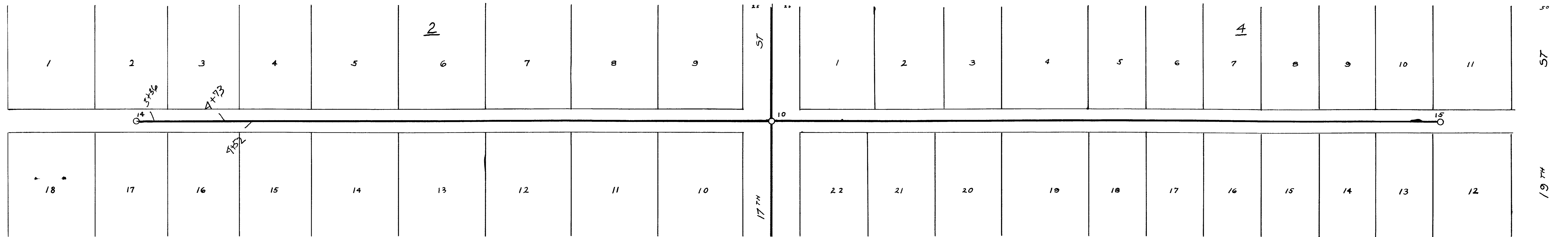
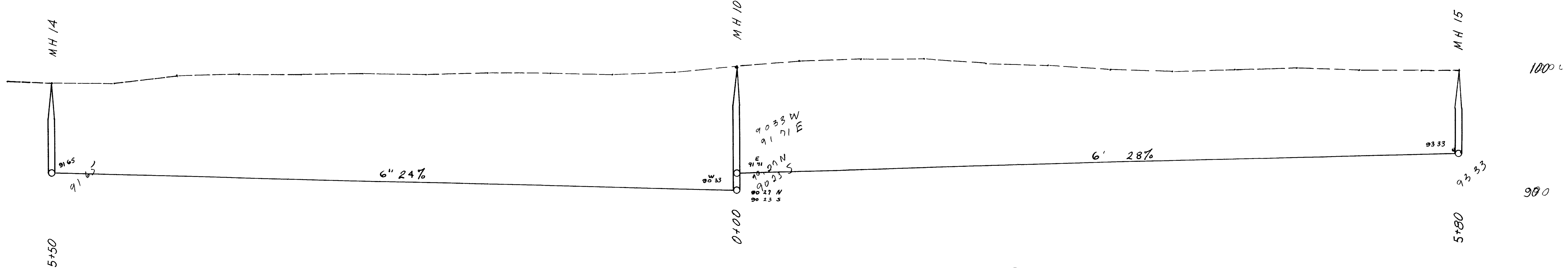
17<sup>TH</sup> STREET  
EAST MAIN ST ADDITION

02096604.tif

AS CONSTRUCTED



ALLEY BETWEEN  
ROAD & MAIN  
EAST MAIN ST ADD



ALLEY BETWEEN  
WHITE & ROOD  
EAST MAIN ST ADD

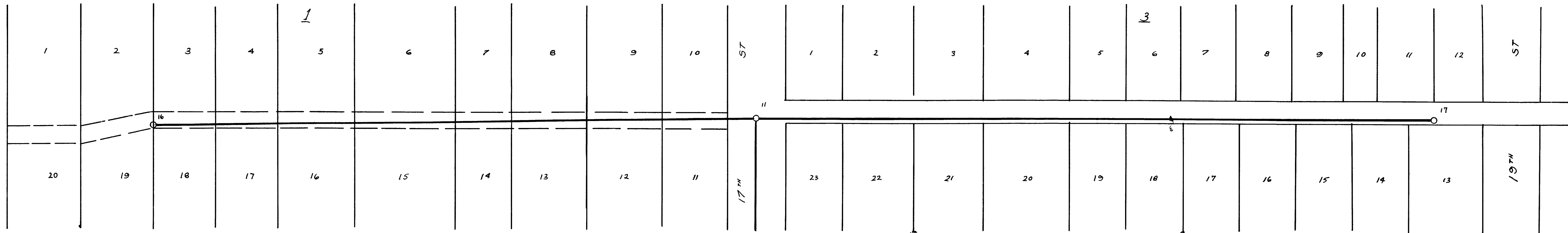
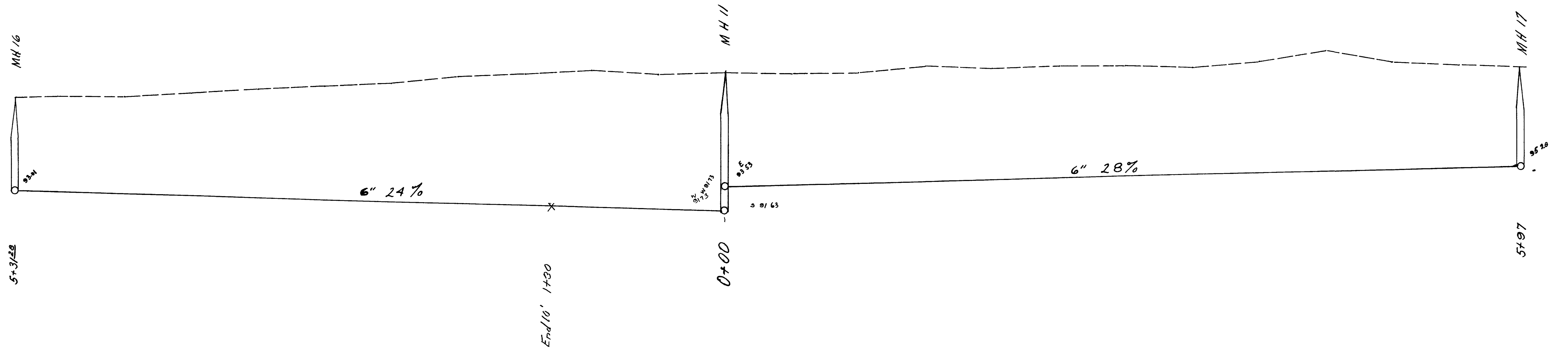


02096606.tif

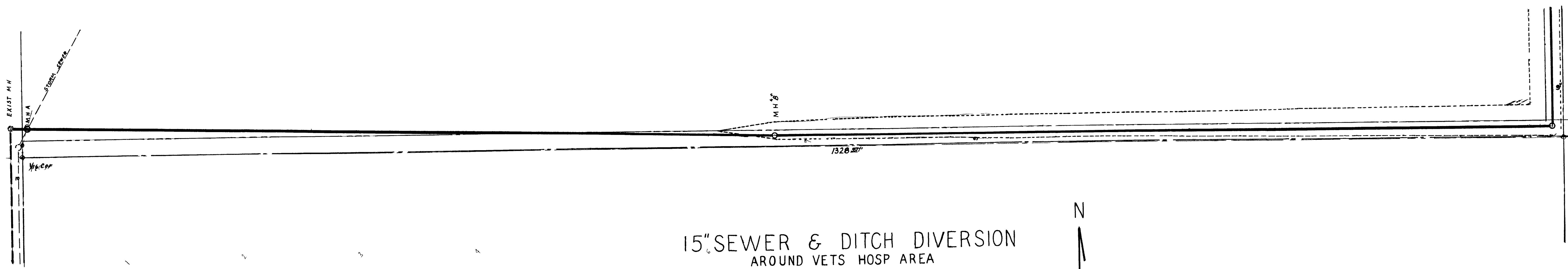
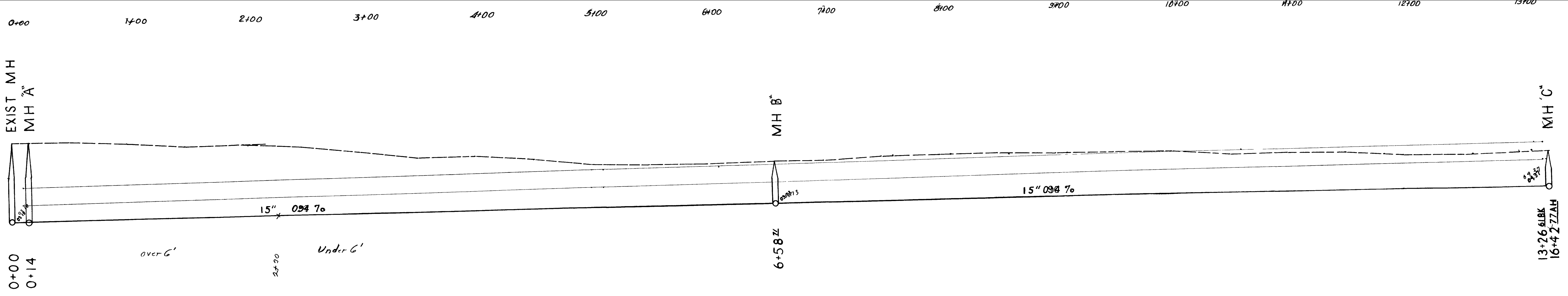
AS CONSTRUCTED

Keiths Addition

1000  
980



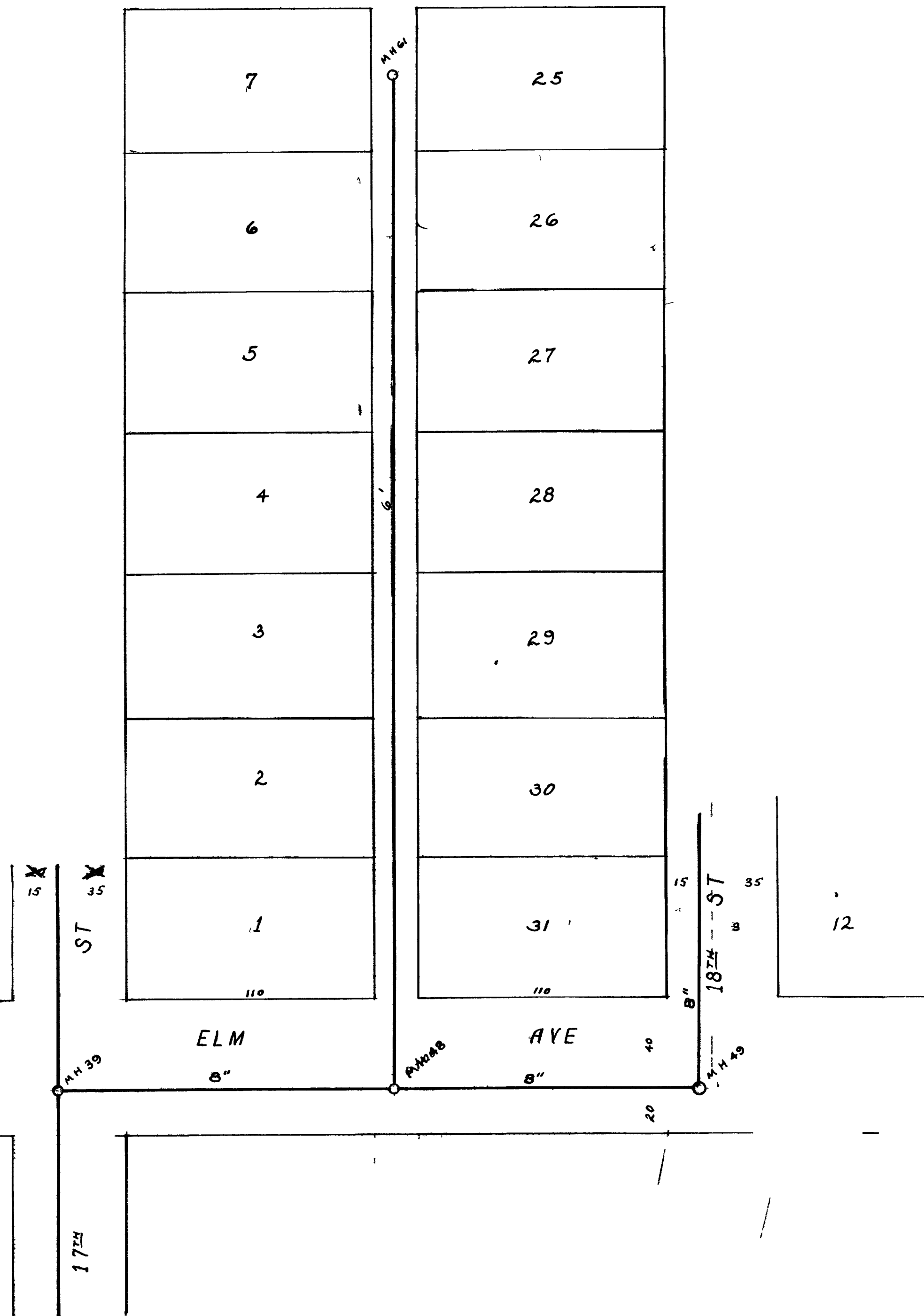
ALLEY BETWEEN  
 GRAND & WHITE  
 EAST MAIN ST ADDITION



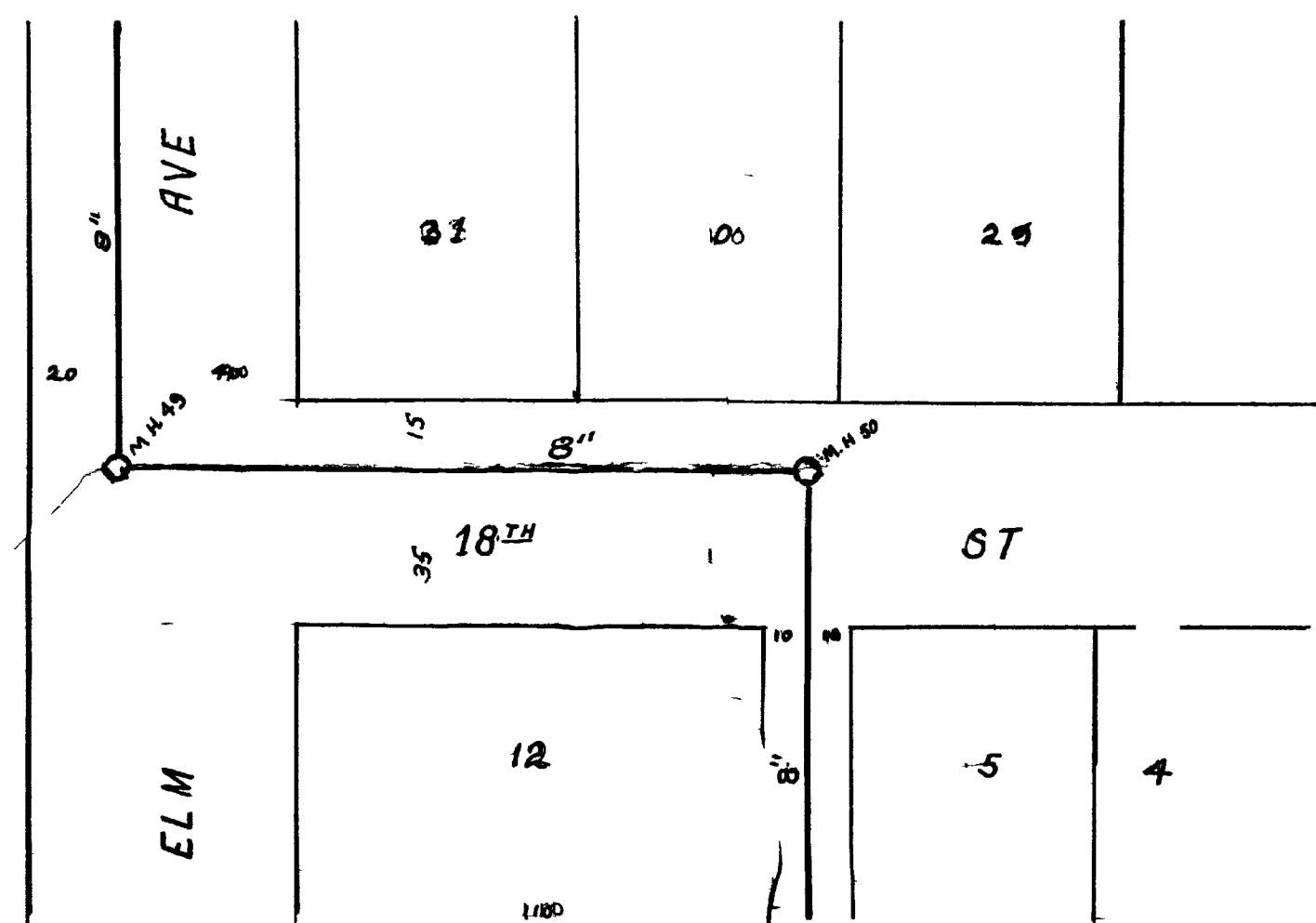
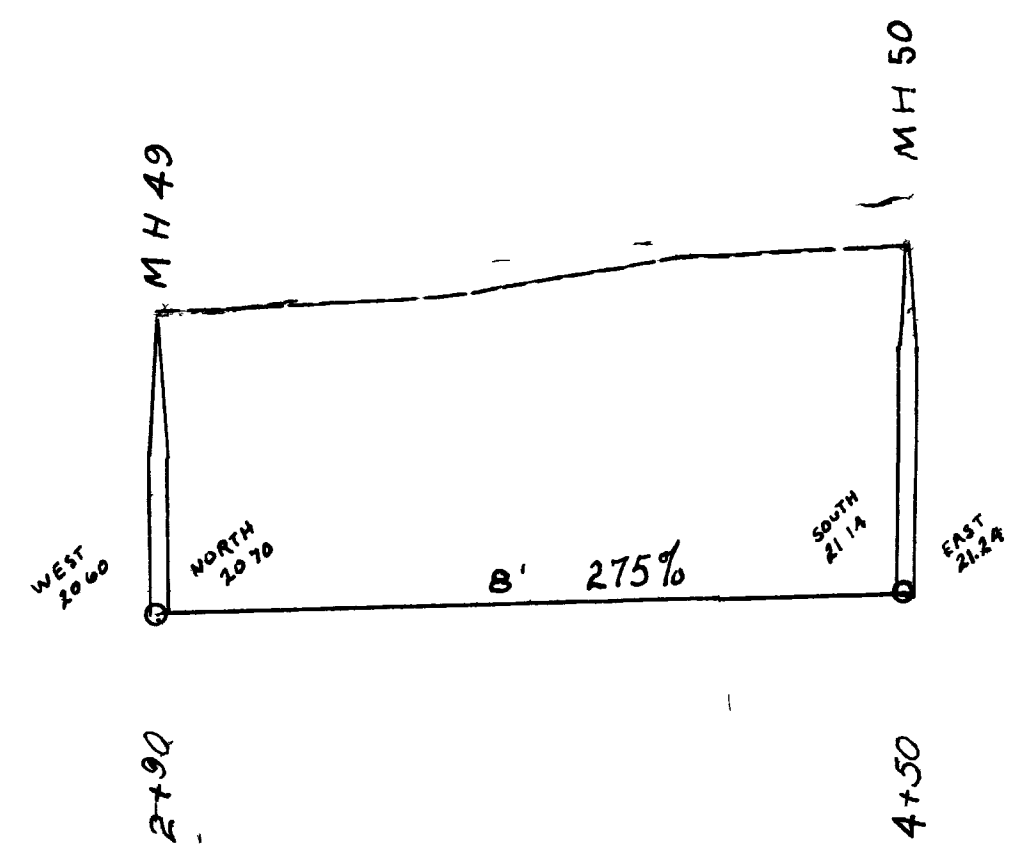
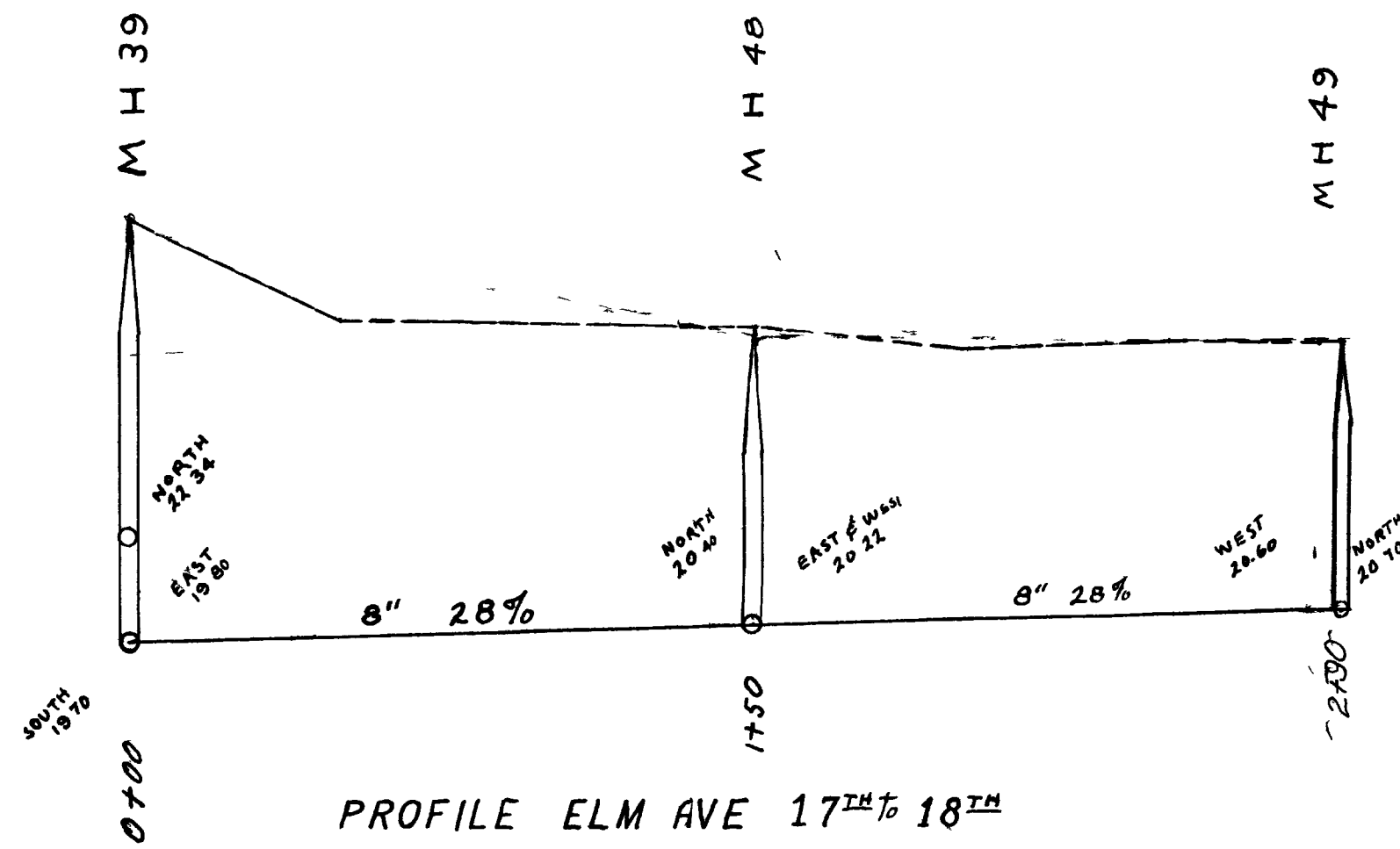
15" SEWER & DITCH DIVERSION  
AROUND VETS HOSP AREA



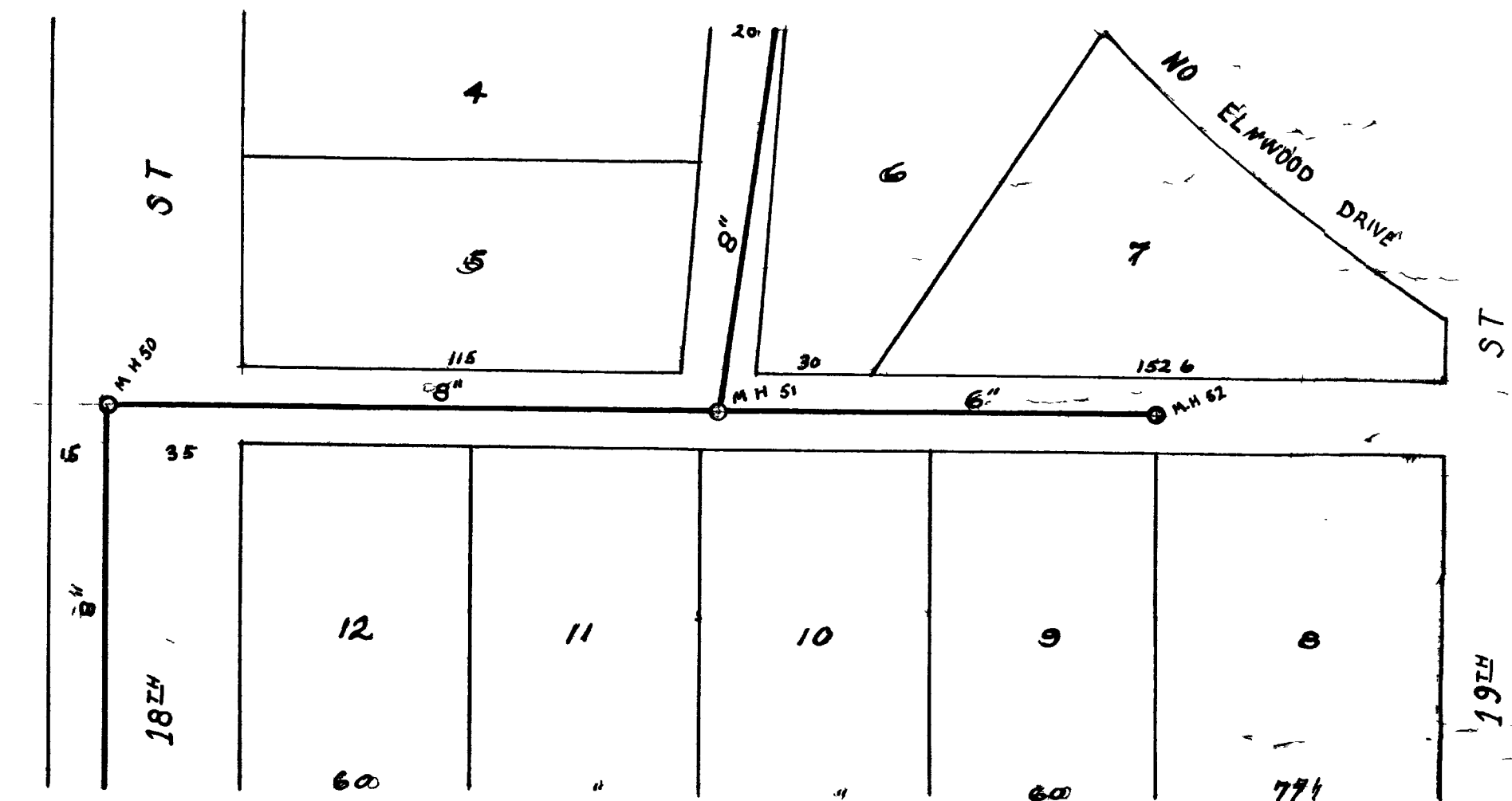
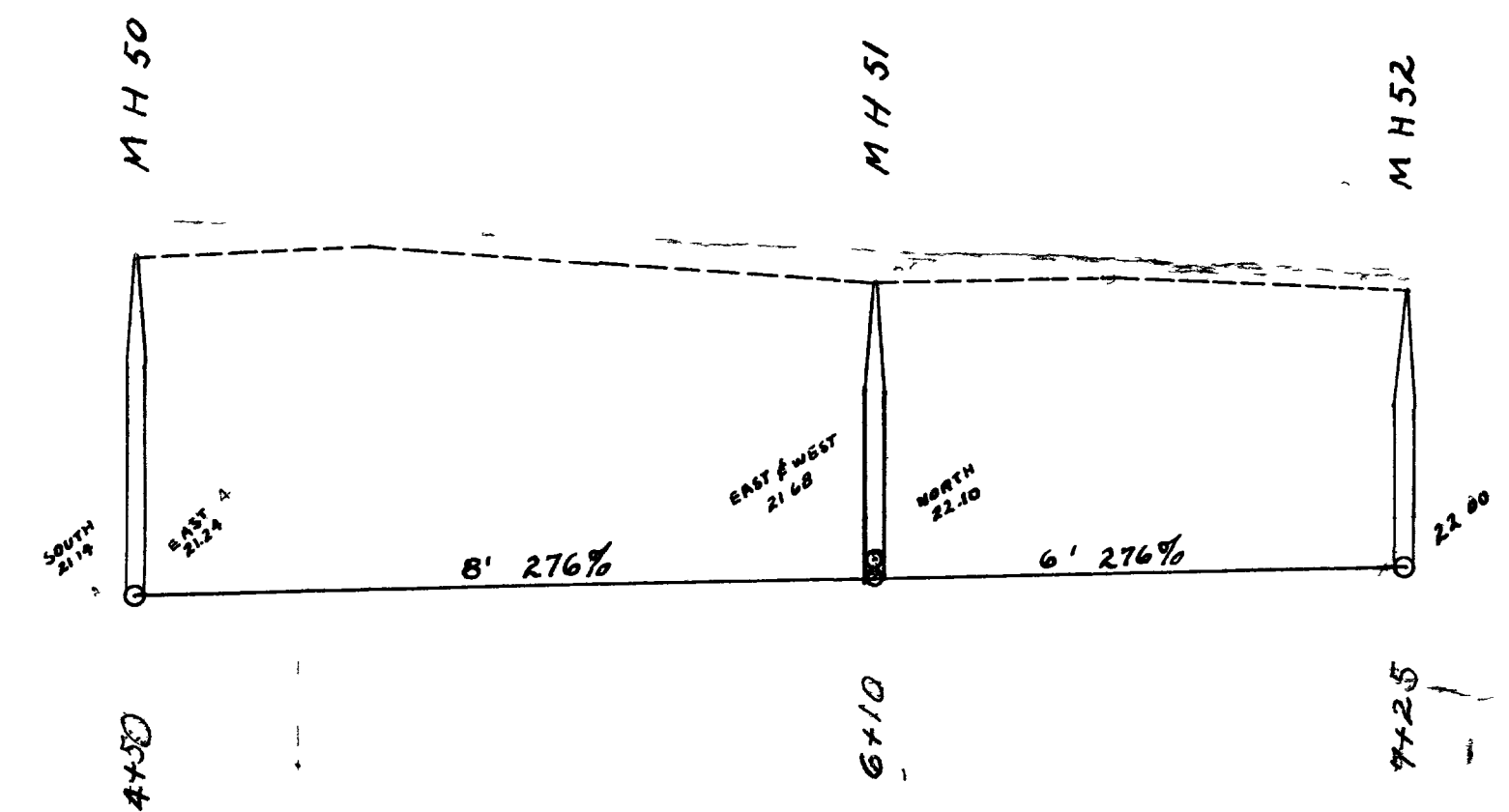
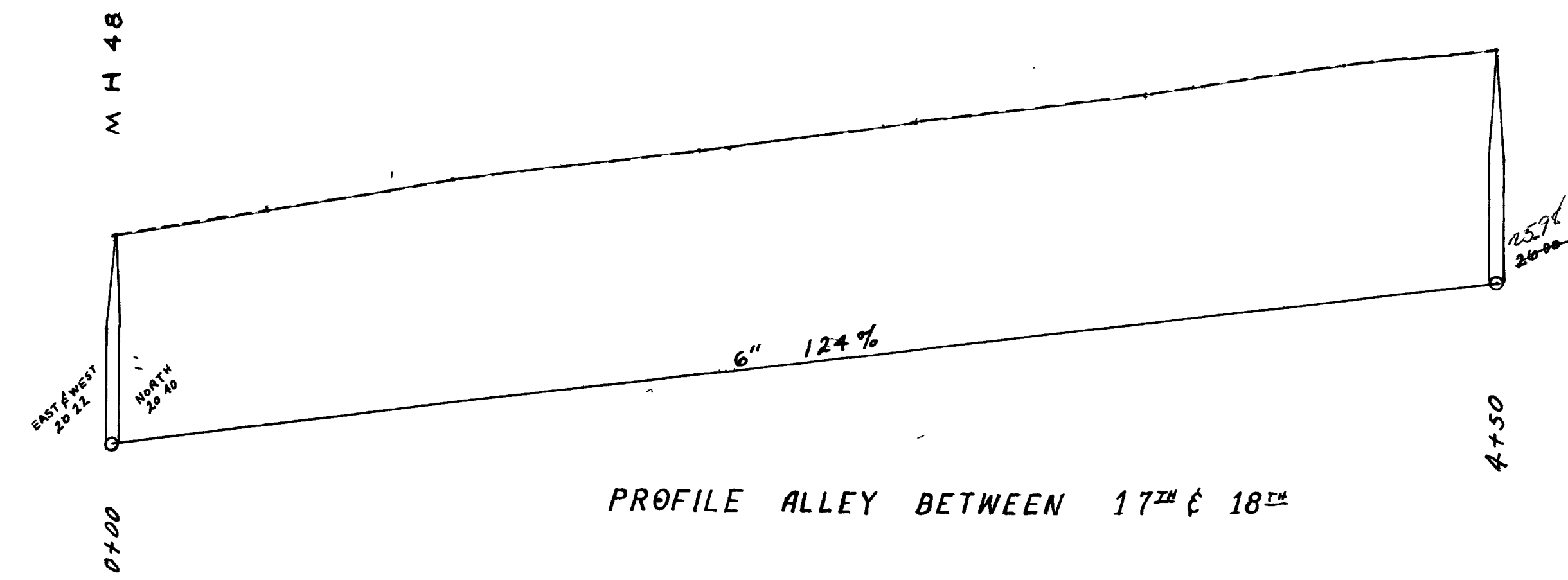




ELM AVE  
17<sup>TH</sup> TO 18<sup>TH</sup>

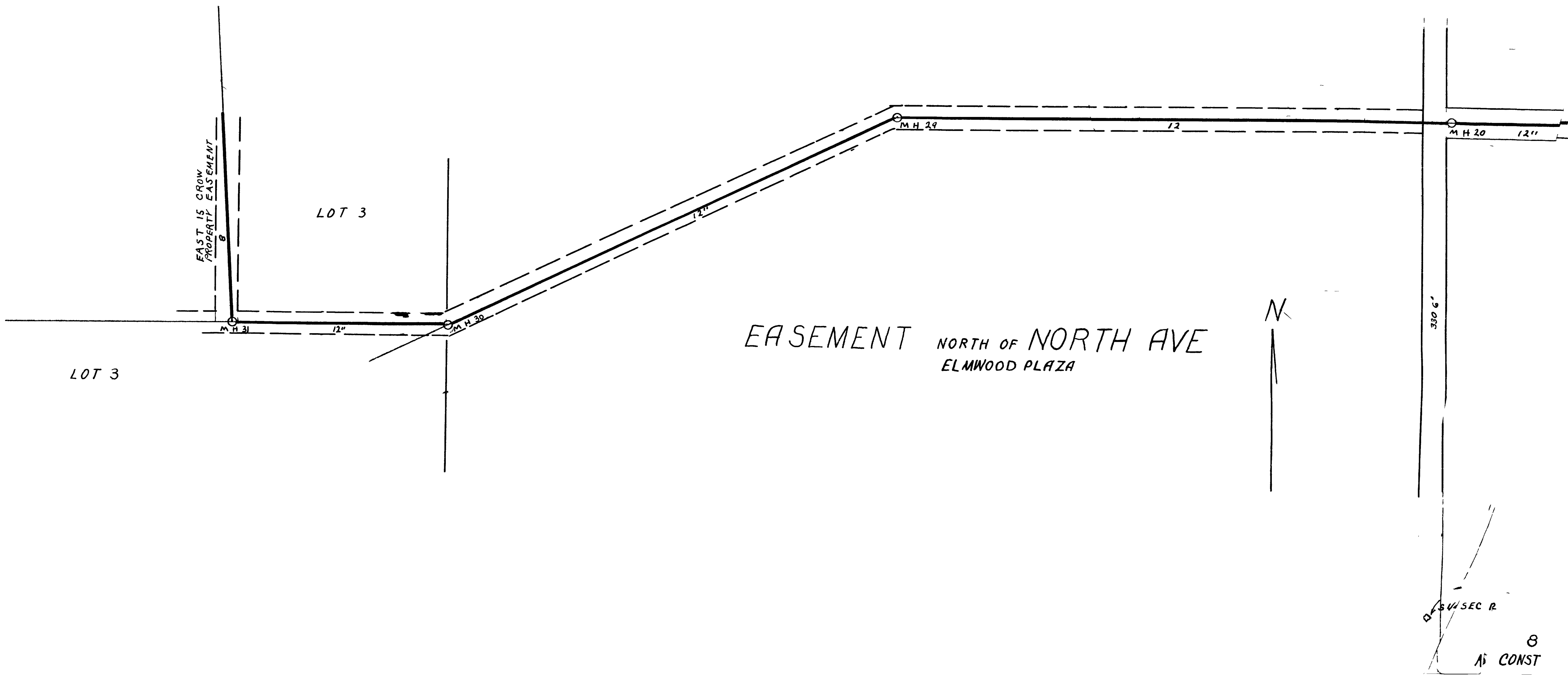
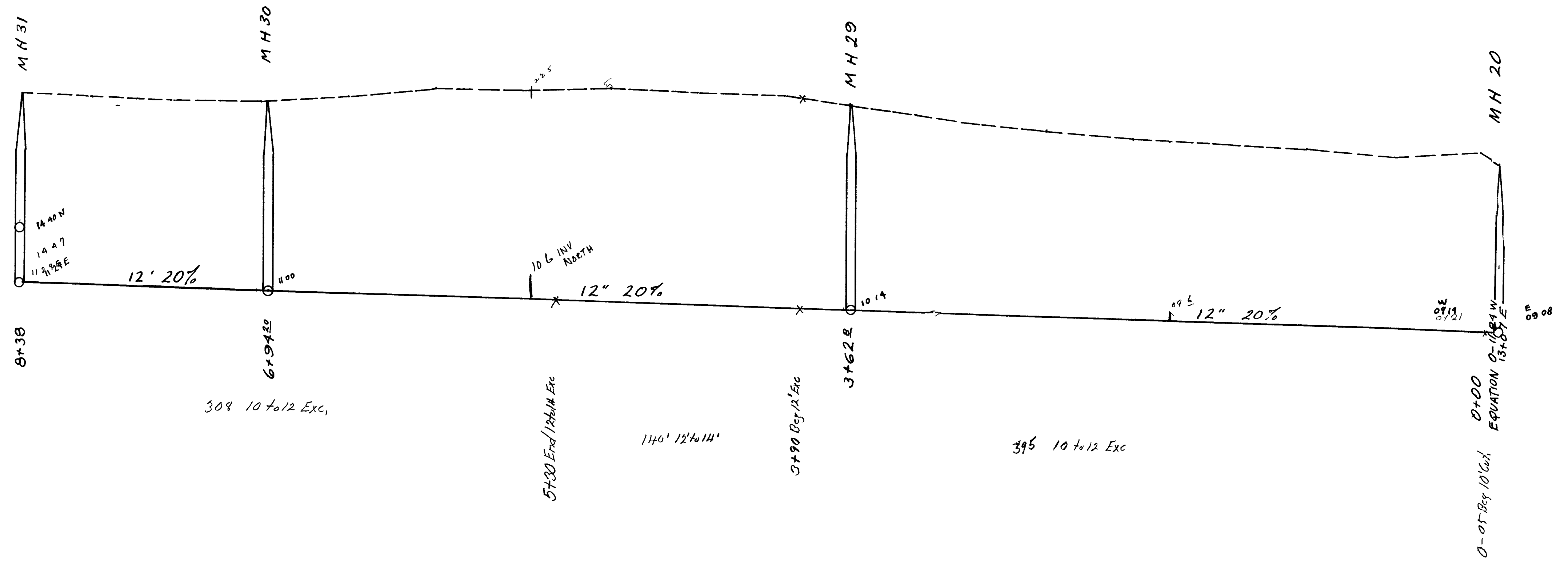


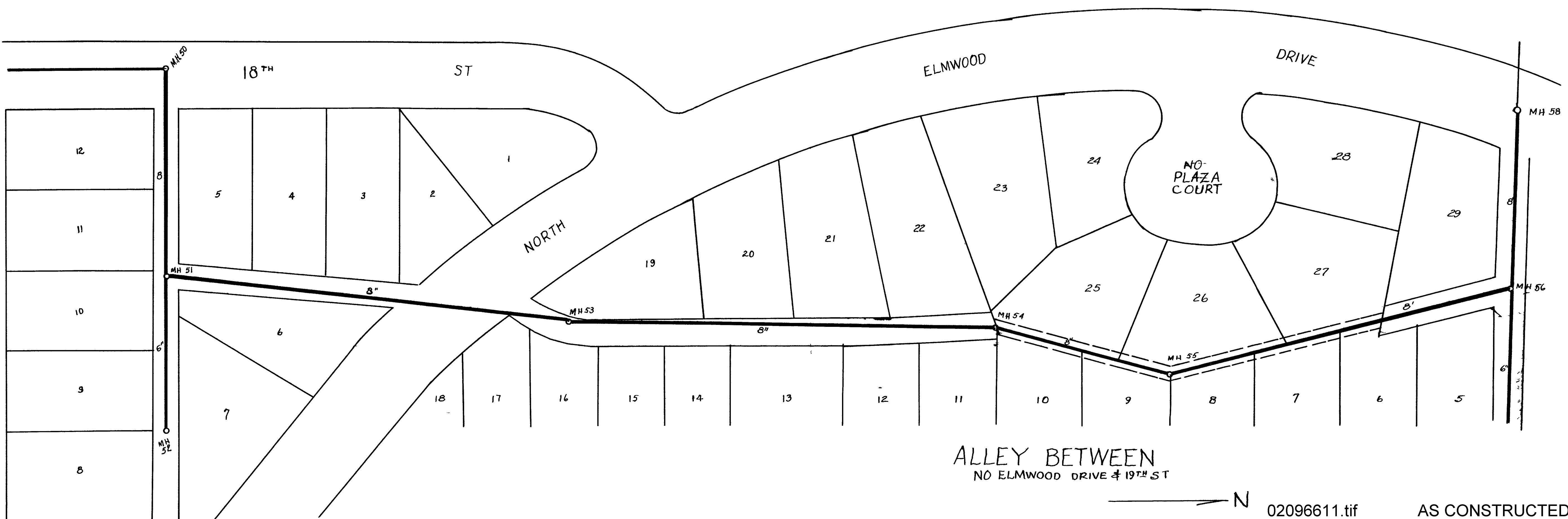
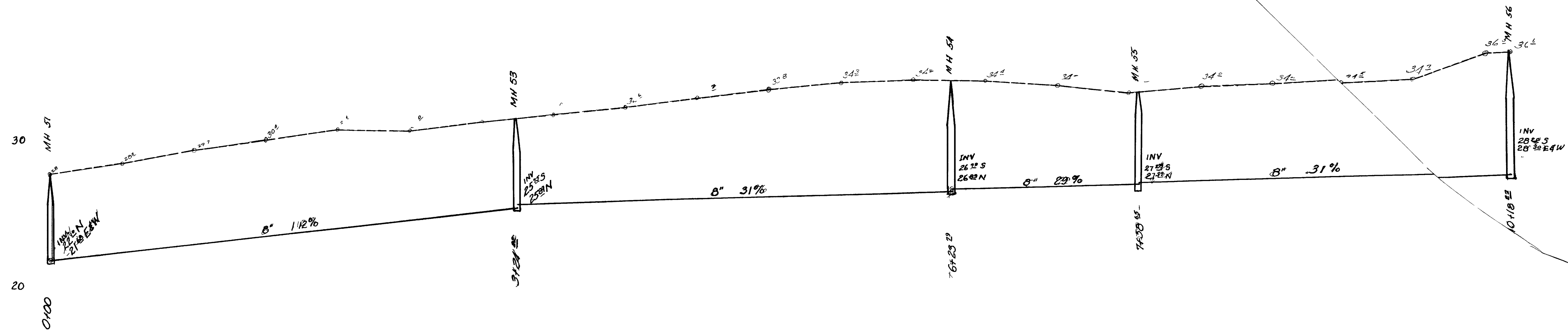
18<sup>TH</sup> ST  
ELMWOOD PLAZA

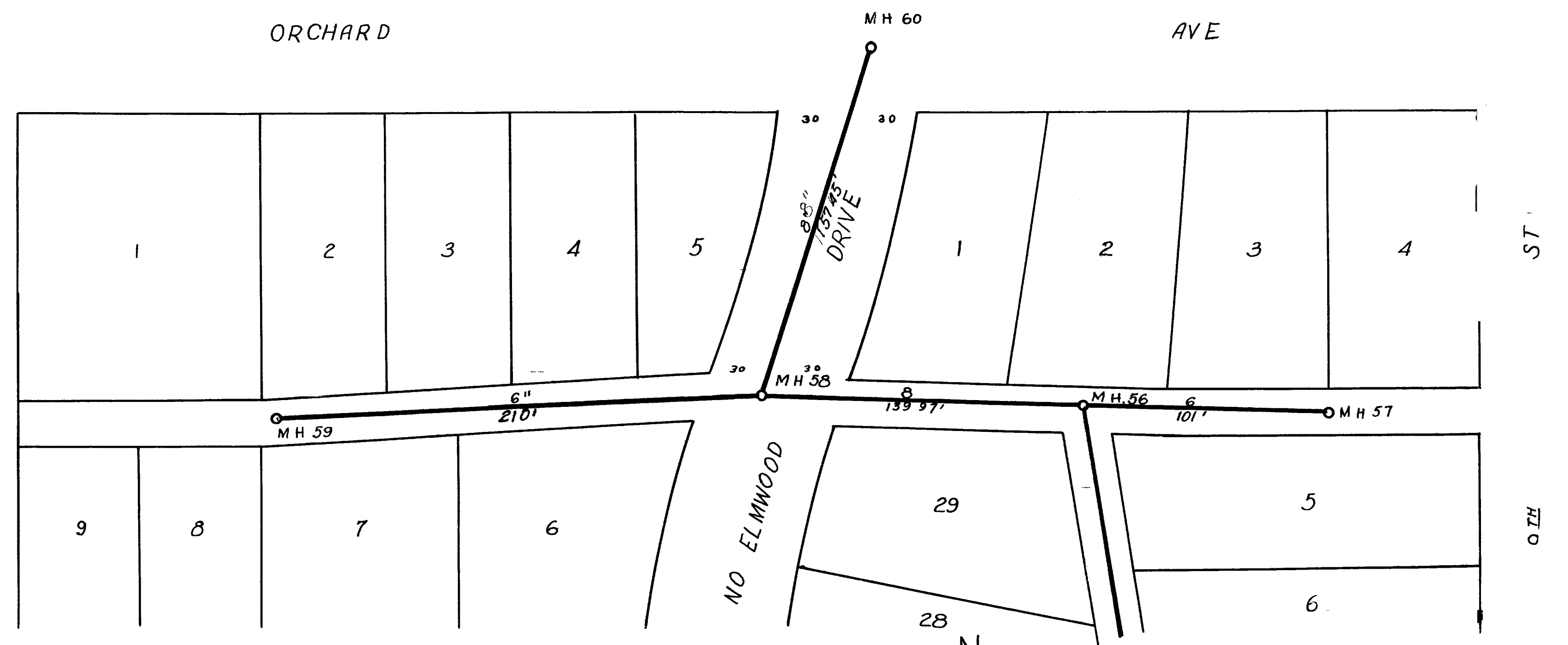
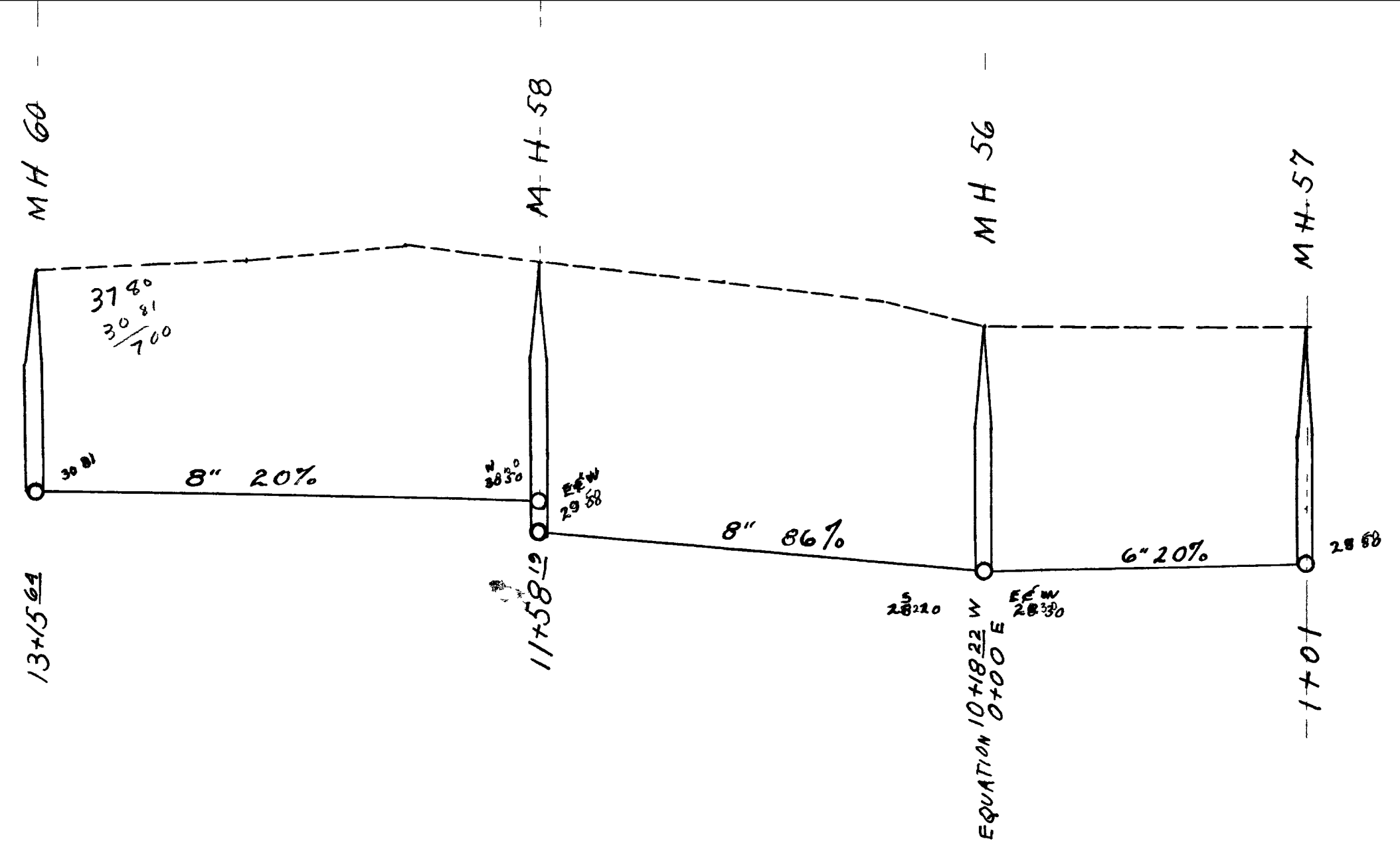



ALLEY NORTH OF ELM  
ELMWOOD PLAZA



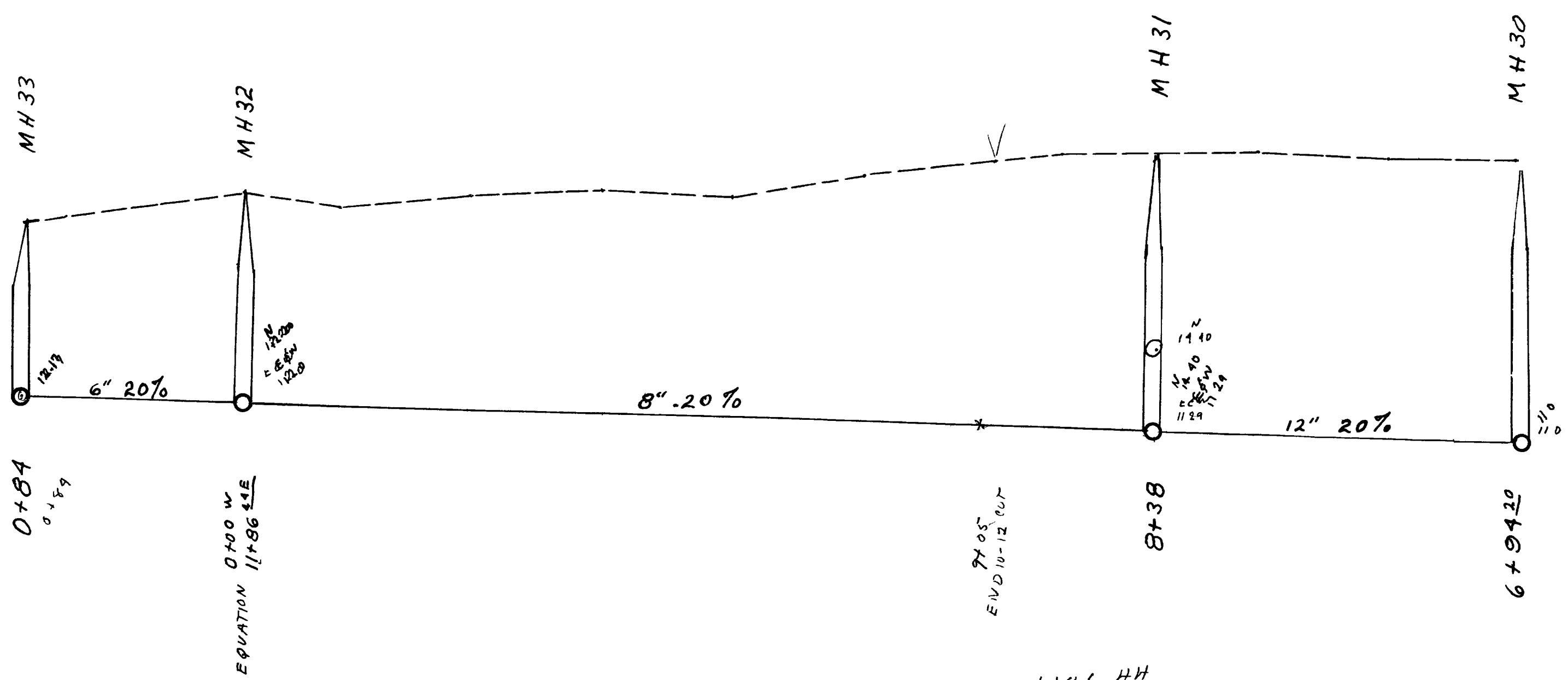




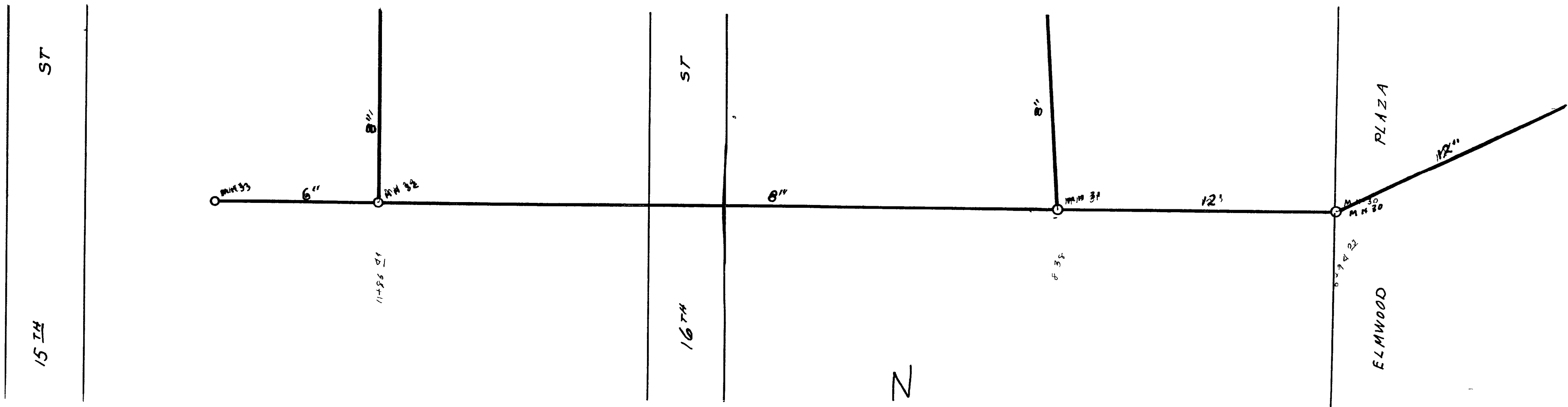


ALLEY SOUTH OF ORCHARD AVE  
 ELMWOOD PLAZA

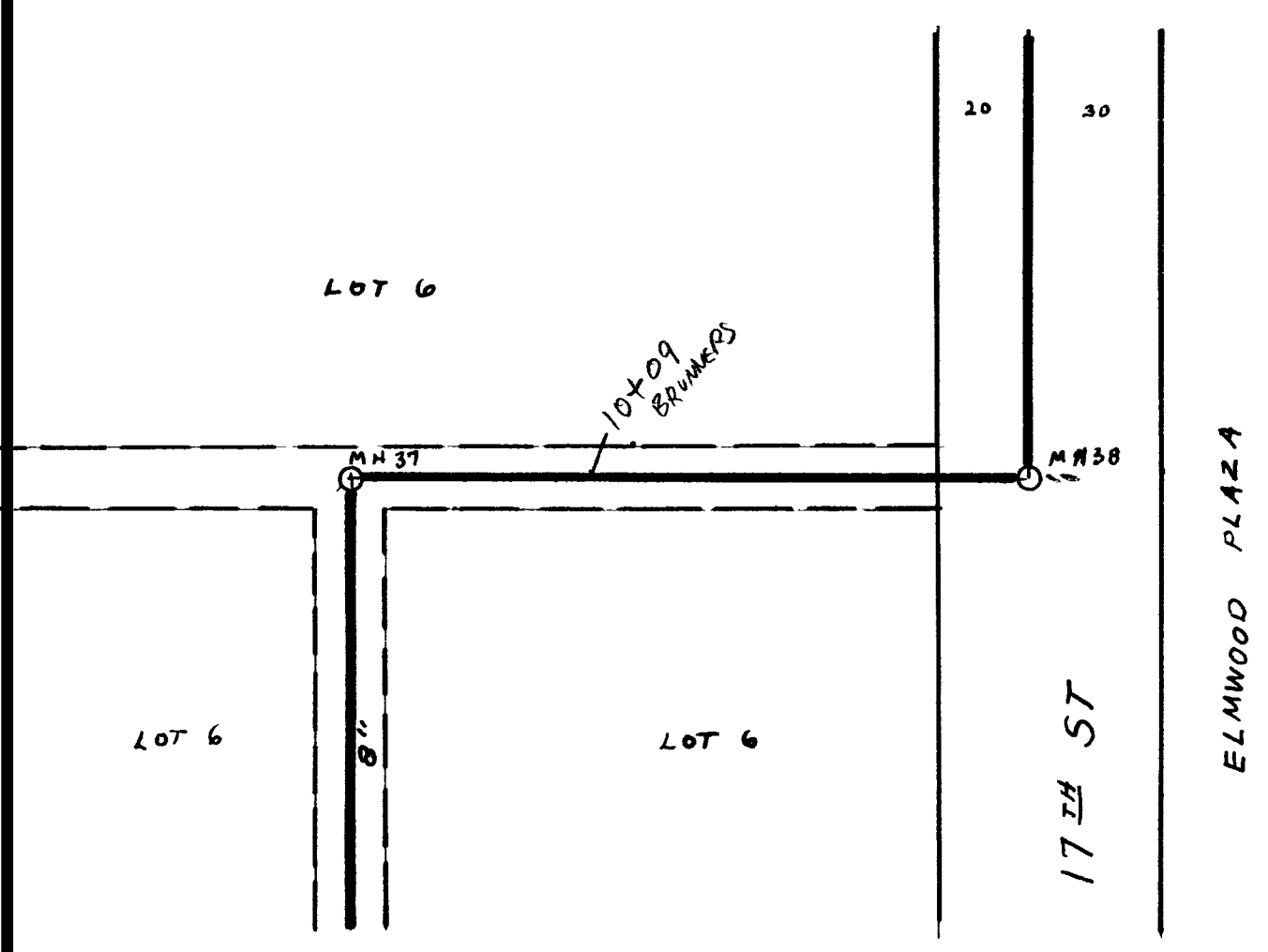
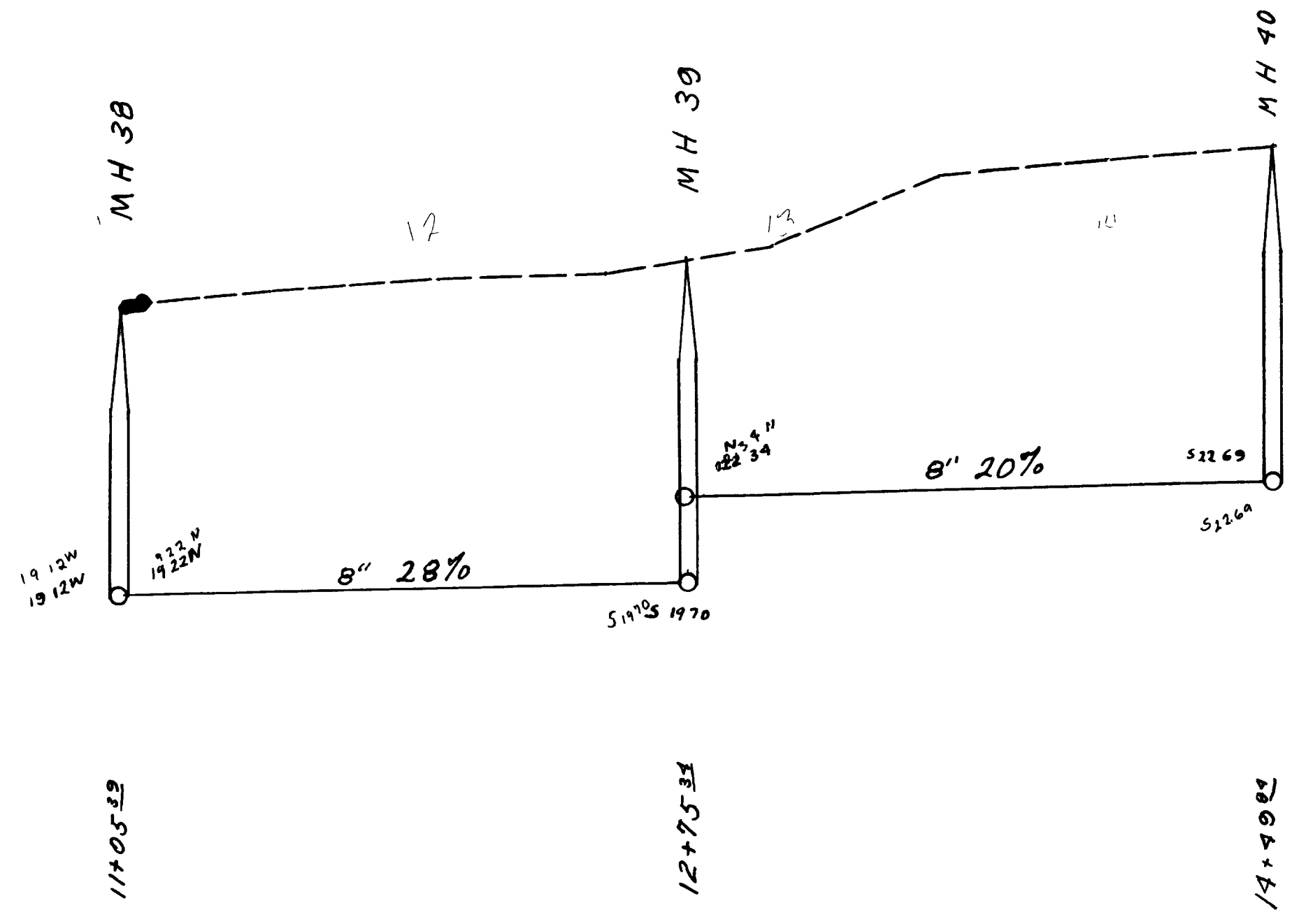
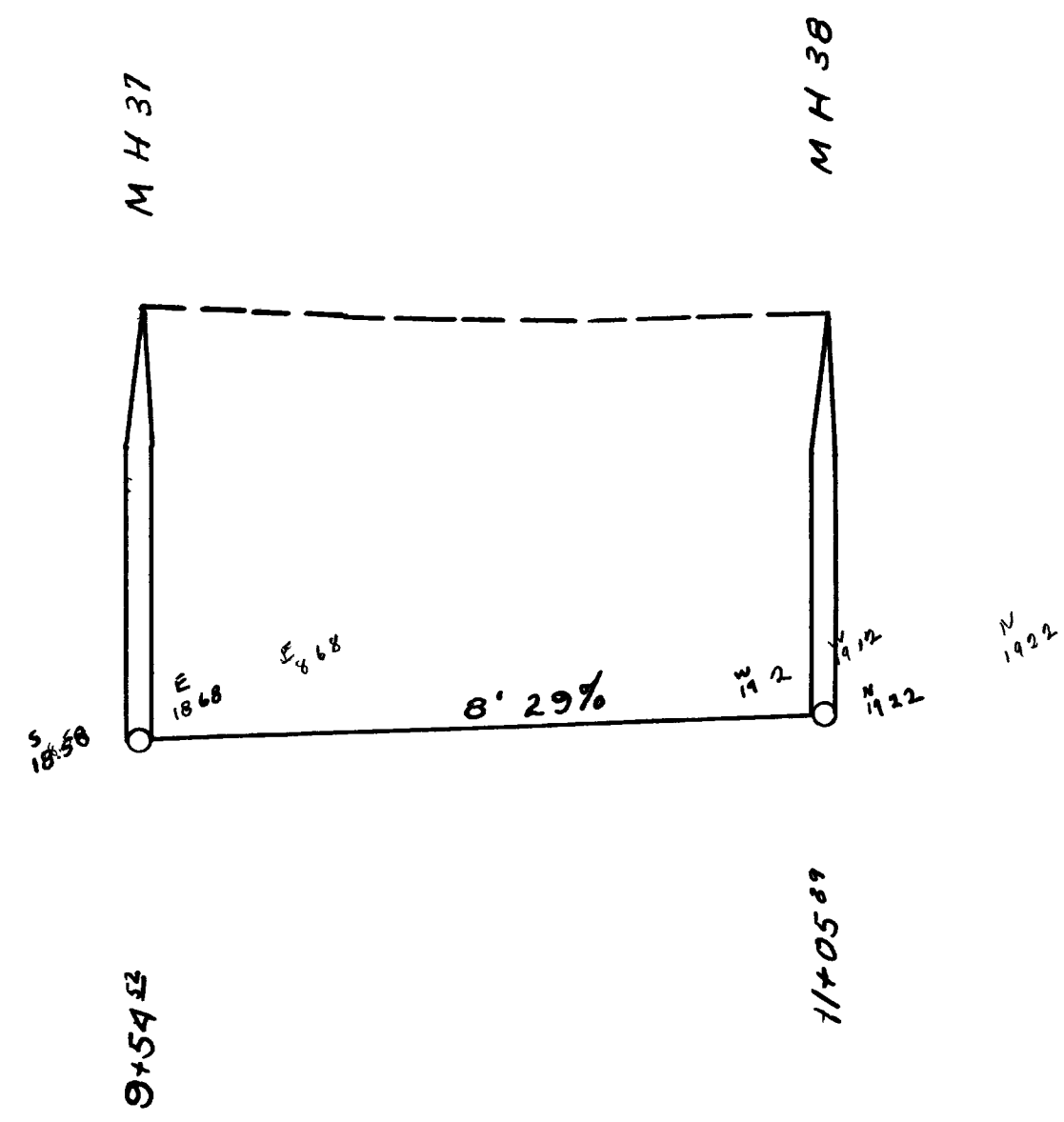




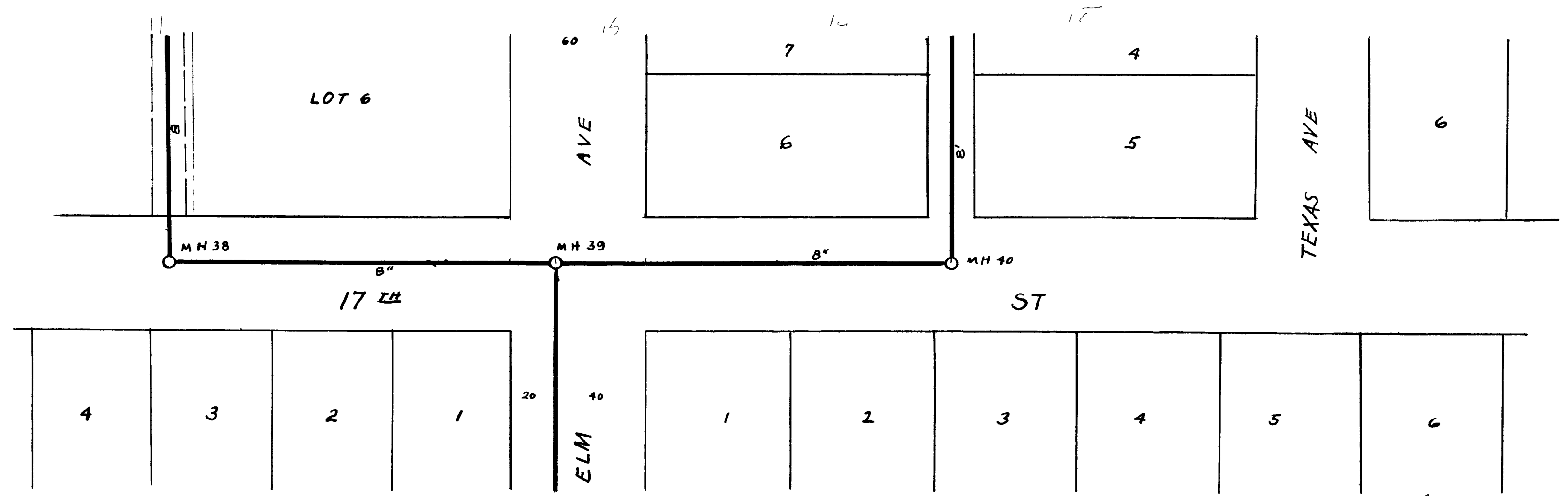
11+86 HH  
8+38  
3+8 HH



ALLEY BETWEEN  
GLENWOOD & NORTH AVE  
LOT 3

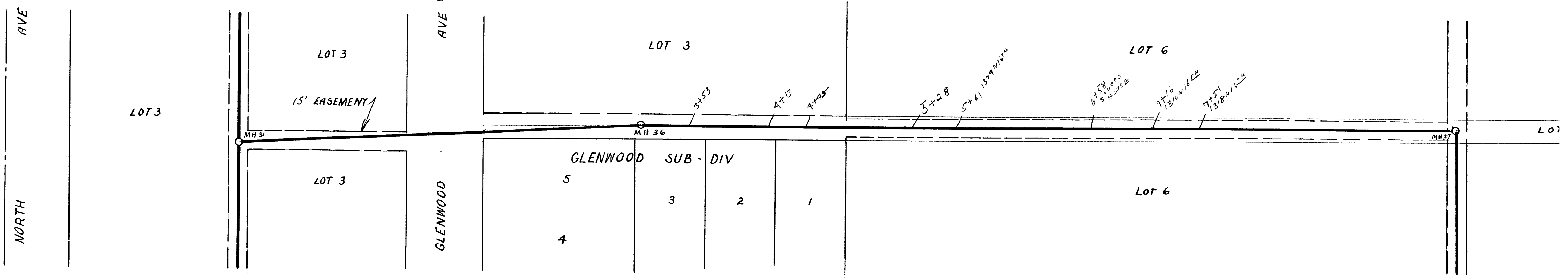
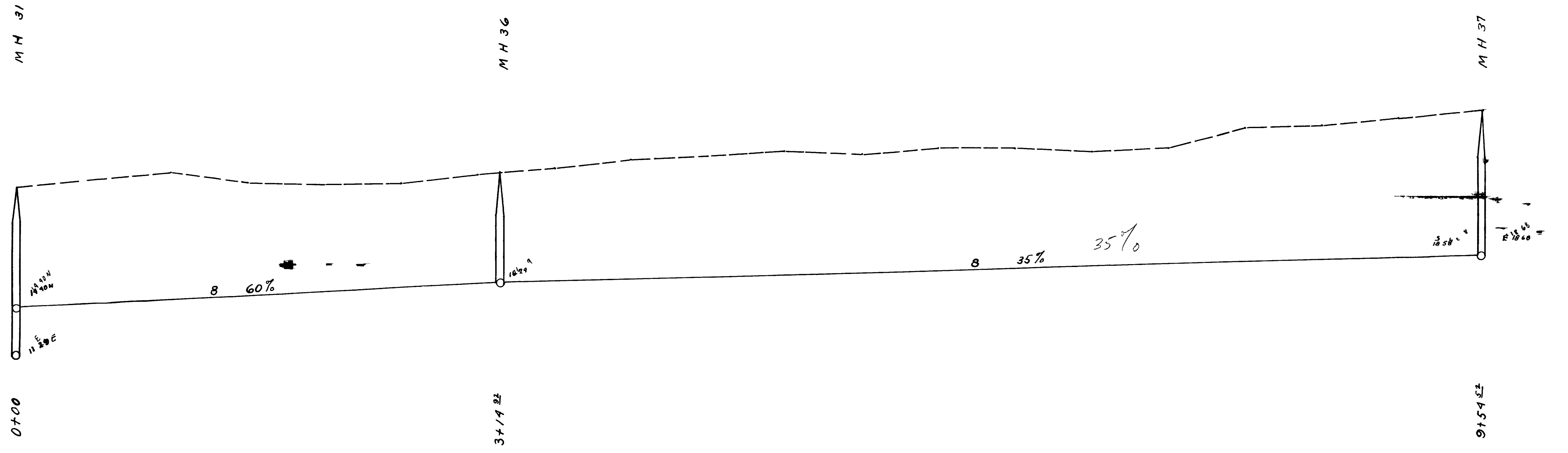


ALLEY SOUTH of ELM  
GRANDVIEW SUB-DIV



17<sup>TH</sup> ST  
FROM ALLEY SOUTH of ELM to ALLEY NORTH of ELM



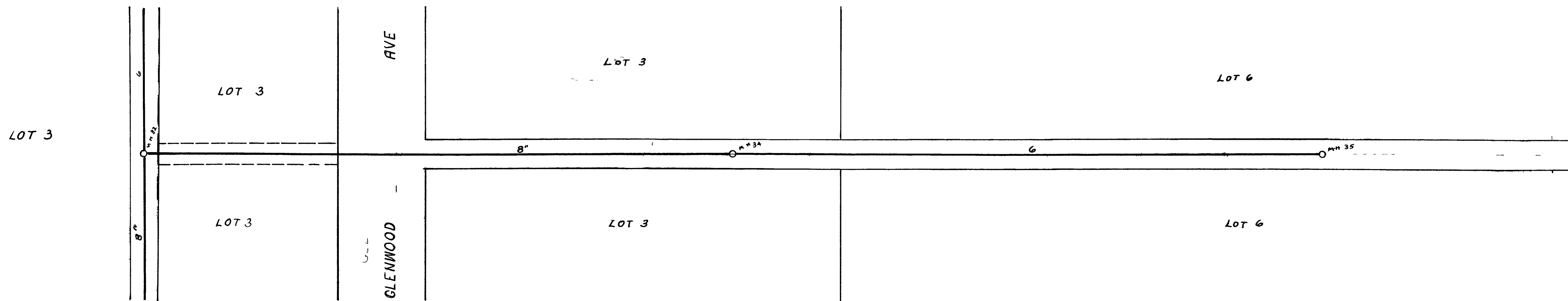
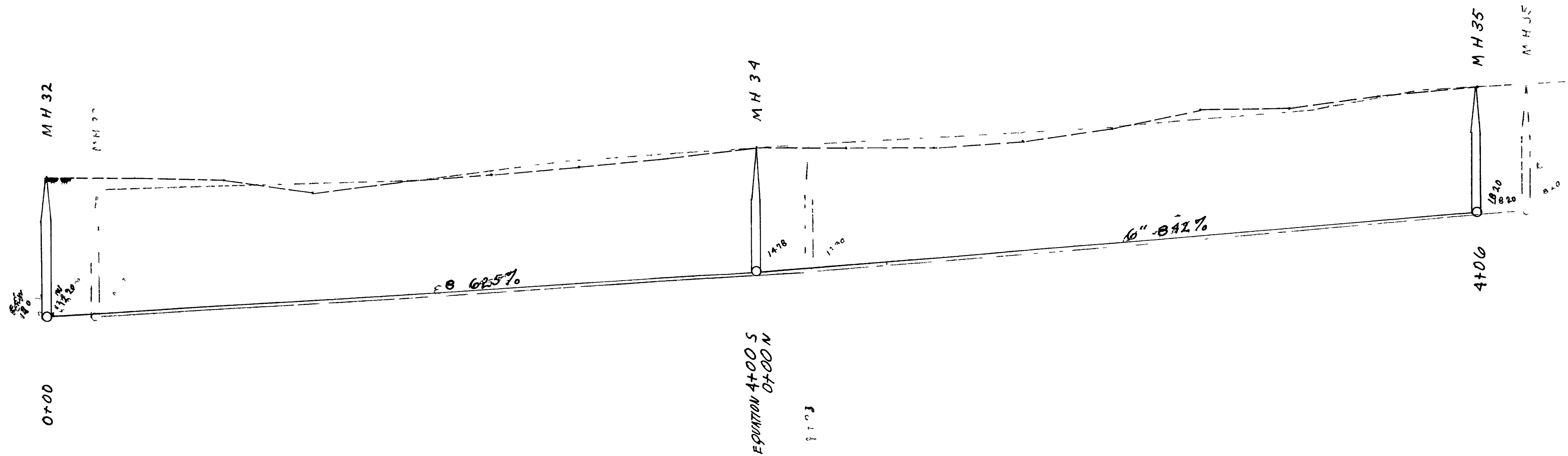


ALLEY BETWEEN  
 16<sup>TH</sup> & 17<sup>TH</sup>

GRANDVIEW SUB-DIV

02096615.tif

AS CONSTRUCTED

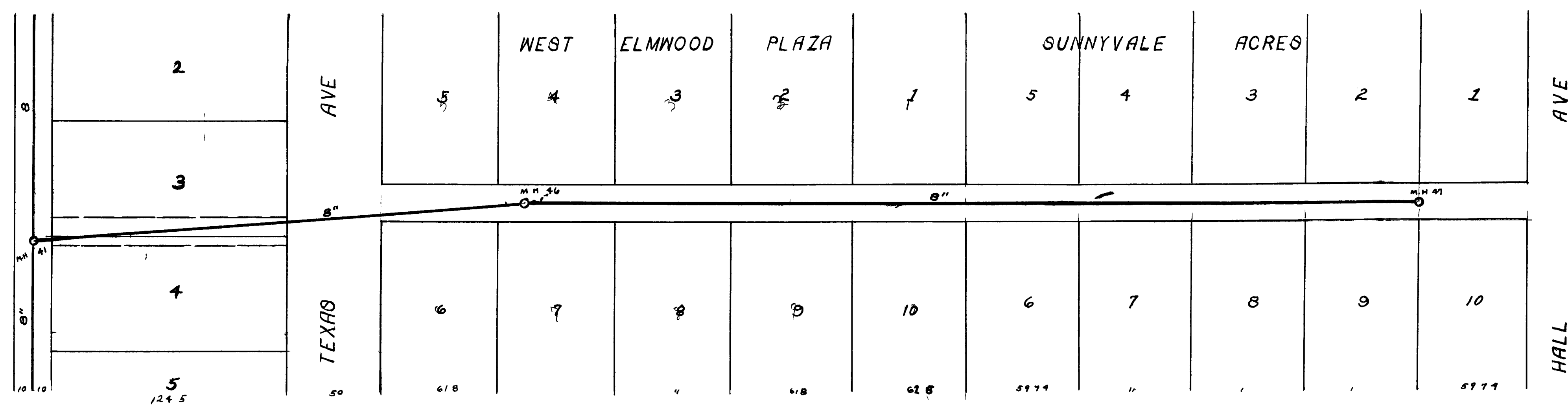
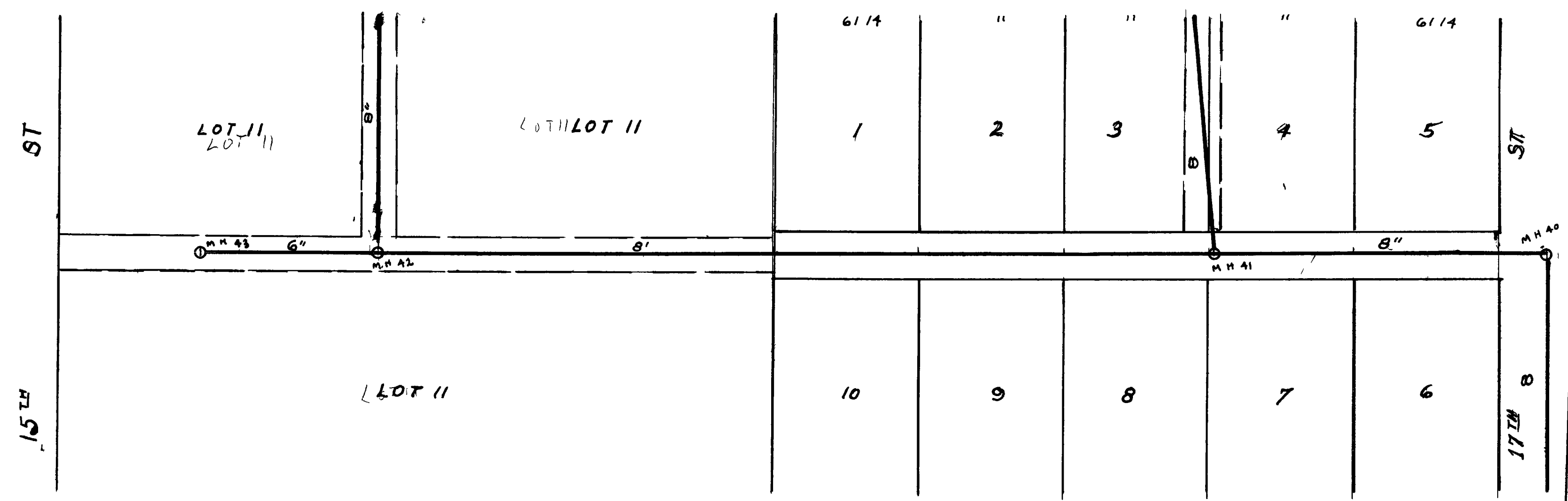
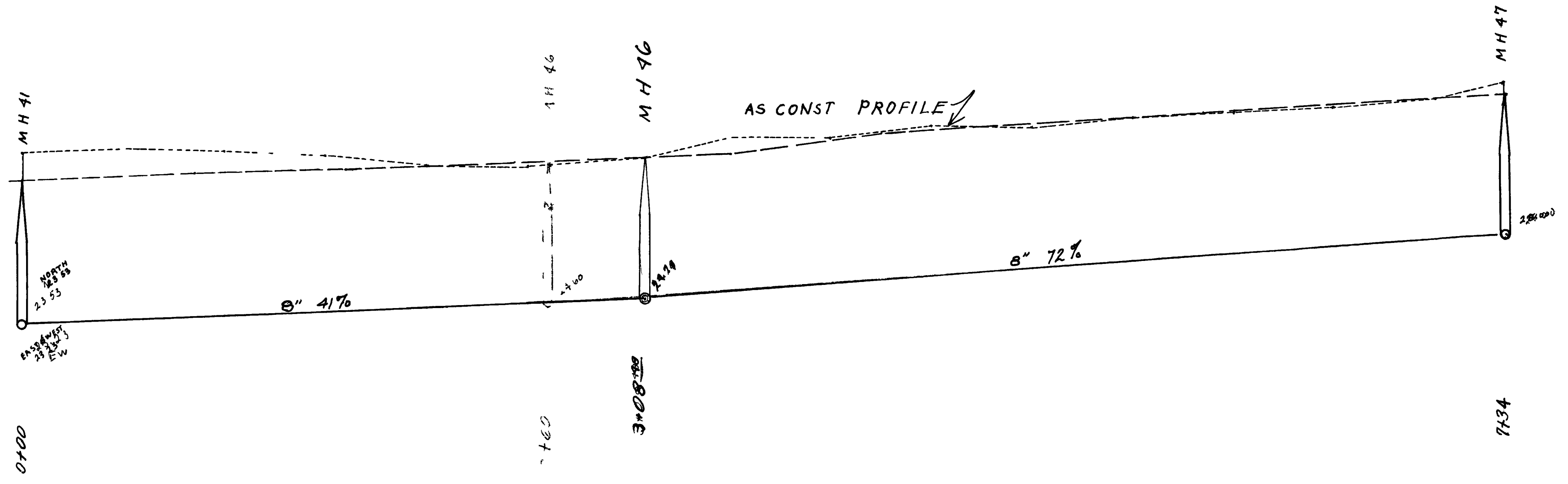
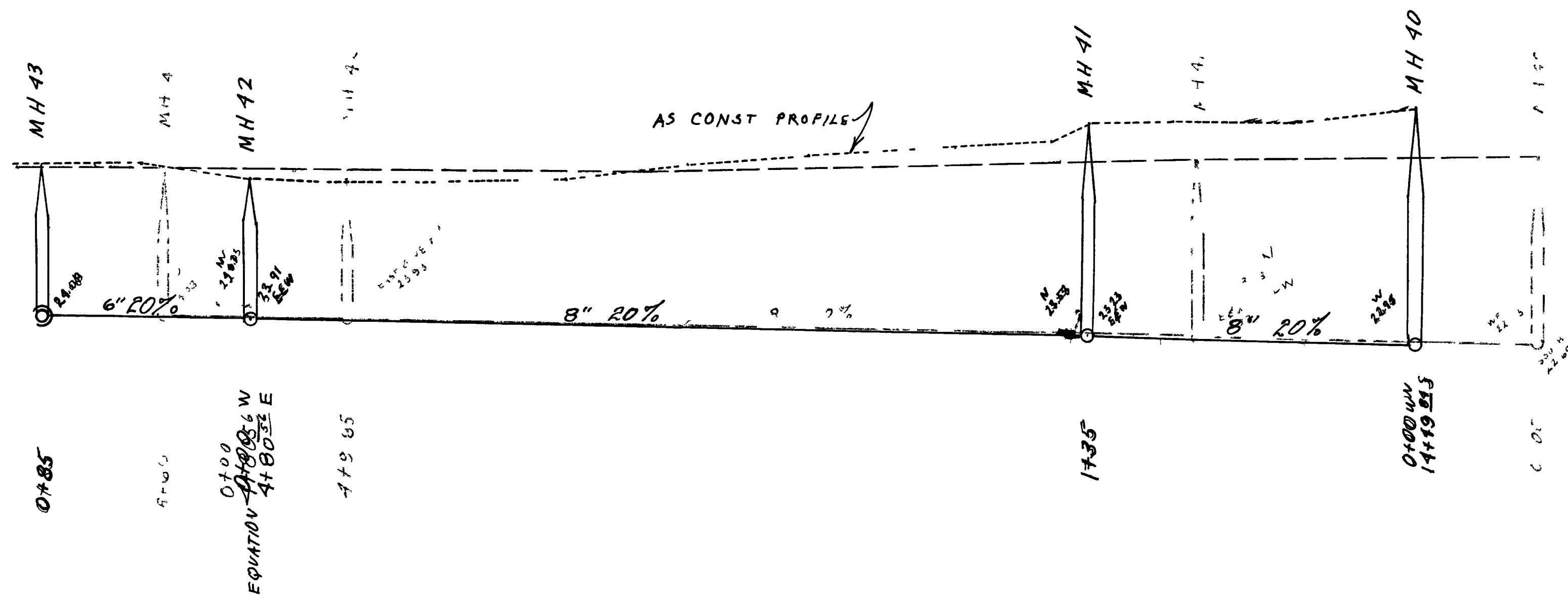


ALLEY BETWEEN  
 15<sup>TH</sup> & 16<sup>TH</sup> N  
 GRANDVIEW SUB-DIV

02096616.tif

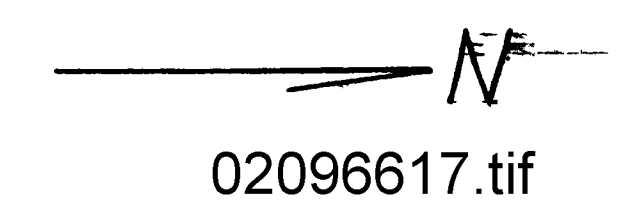
AS CONSTRUCTED



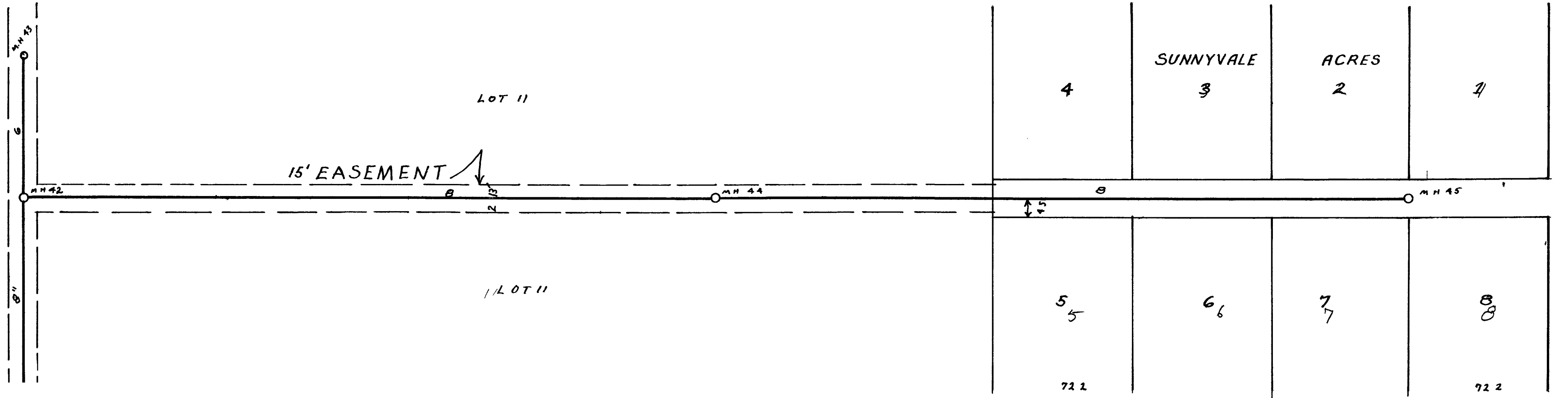
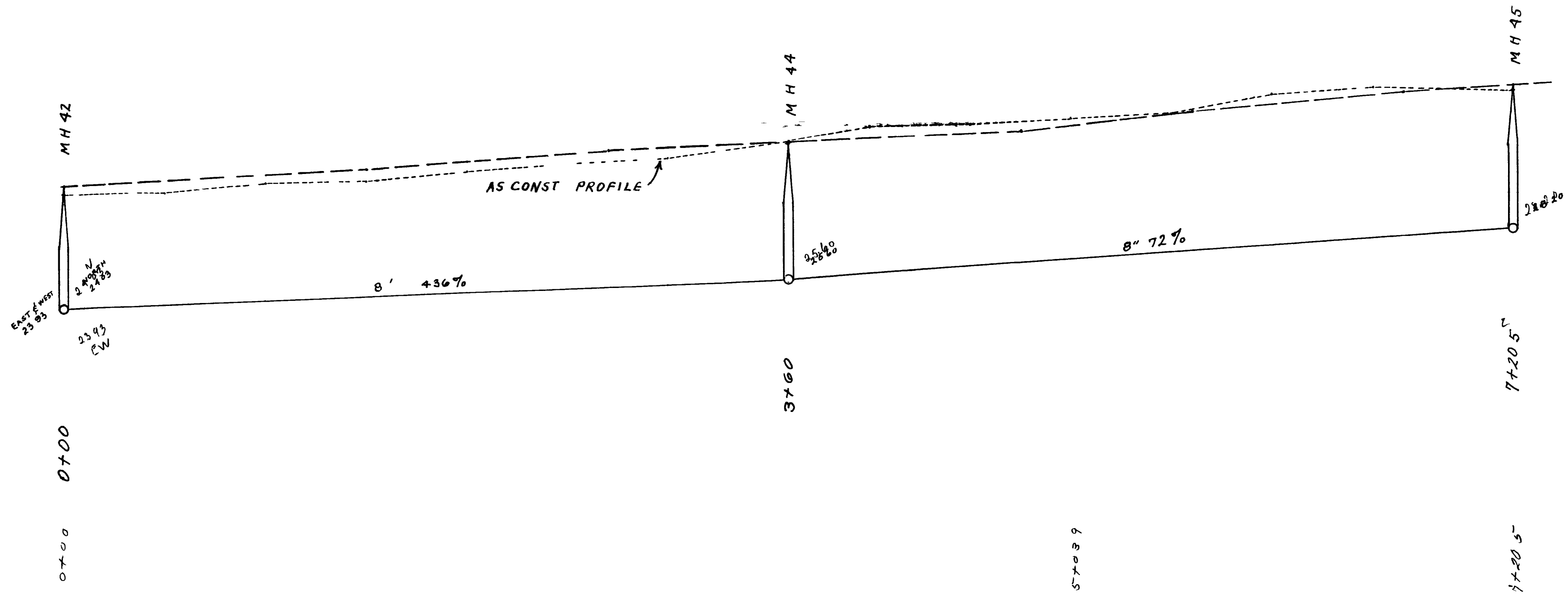


ALLEY BETWEEN  
ELM & TEXAS  
WEST ELMWOOD PLAZA

ALLEY BETWEEN  
16<sup>TH</sup> & 17<sup>TH</sup>  
WEST ELMWOOD PLAZA



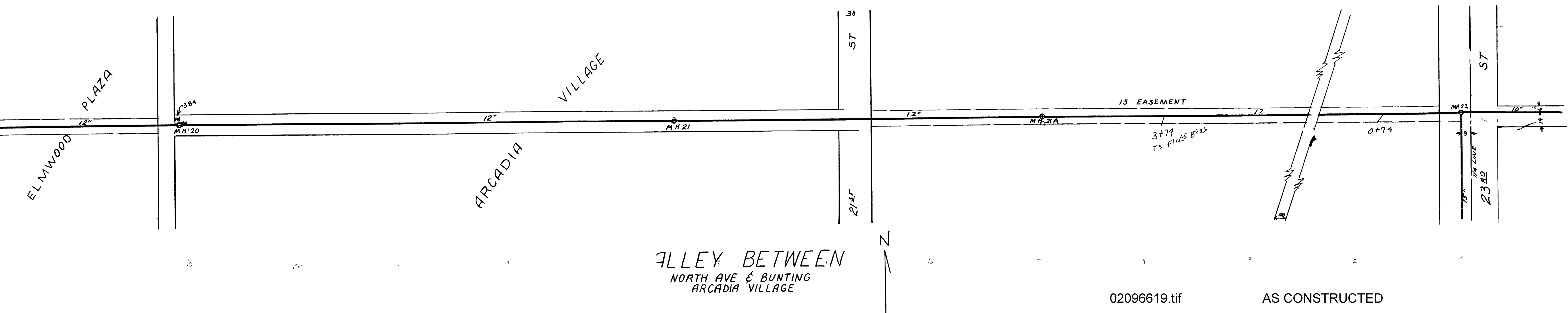
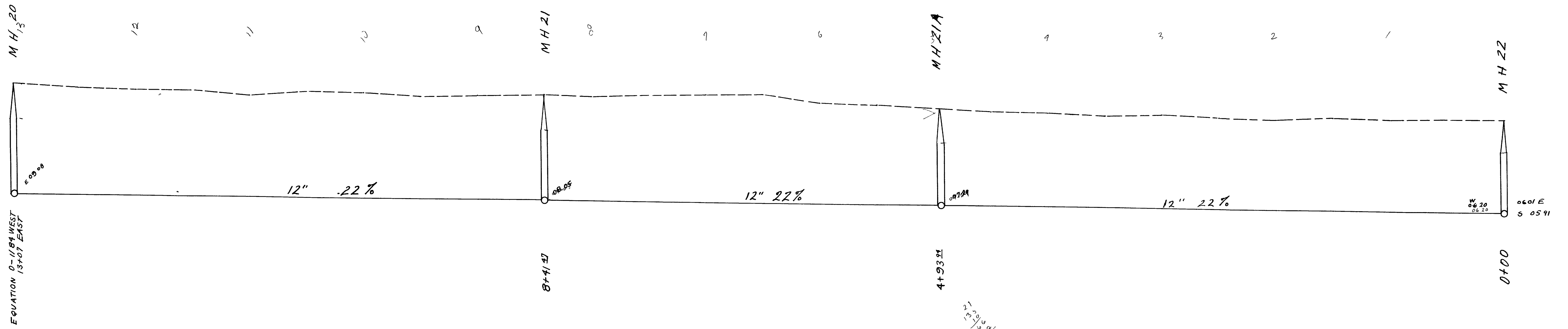
AS CONSTRUCTED

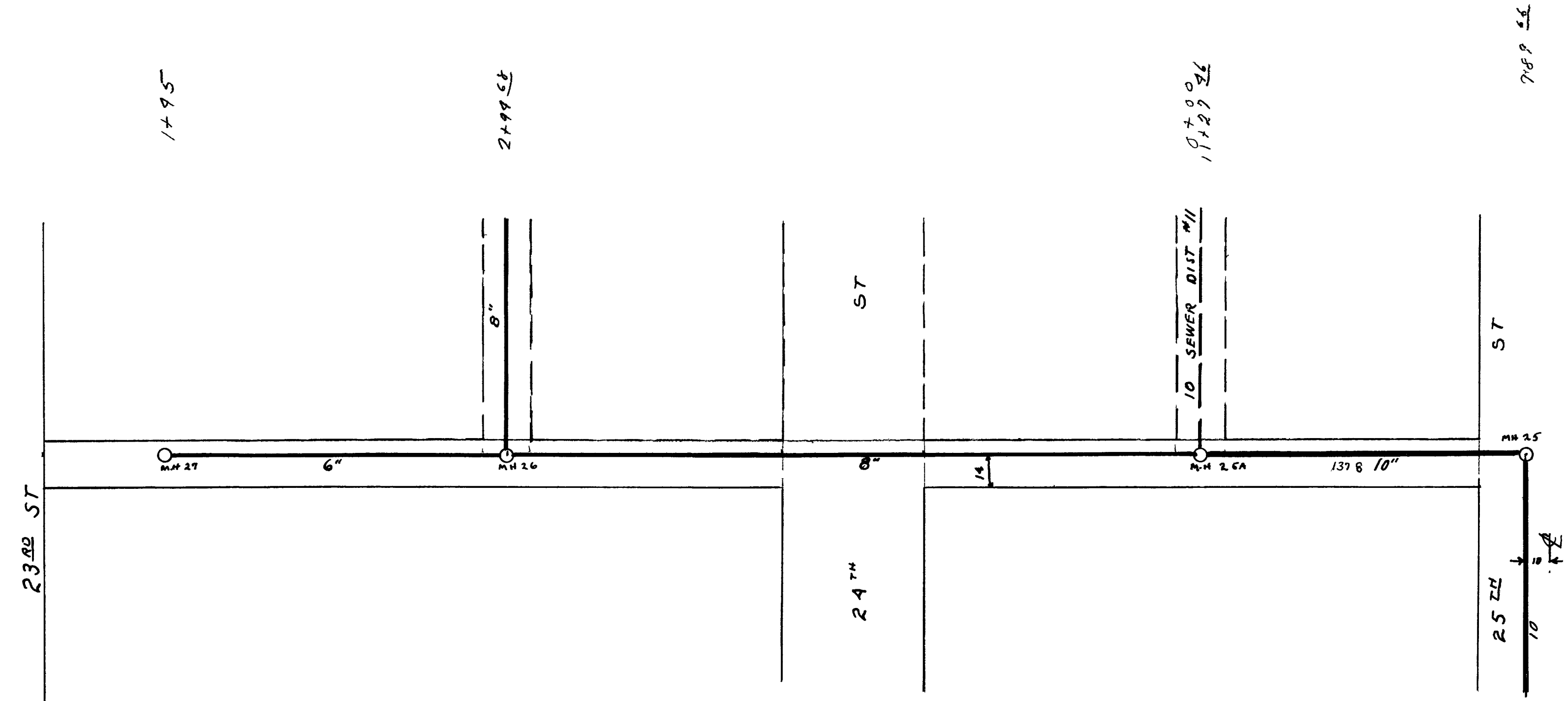
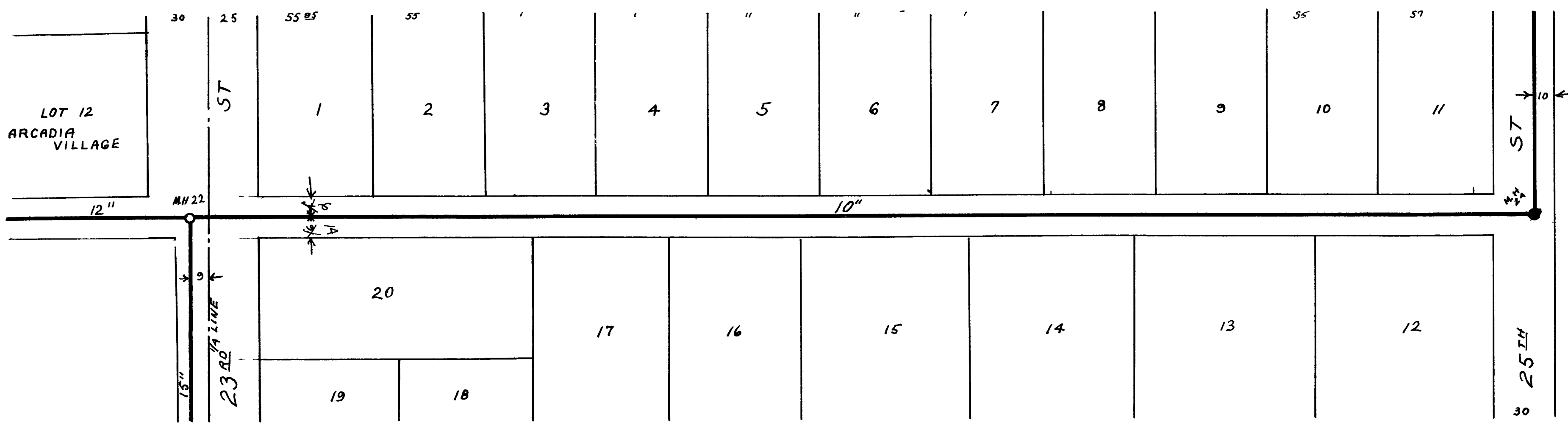
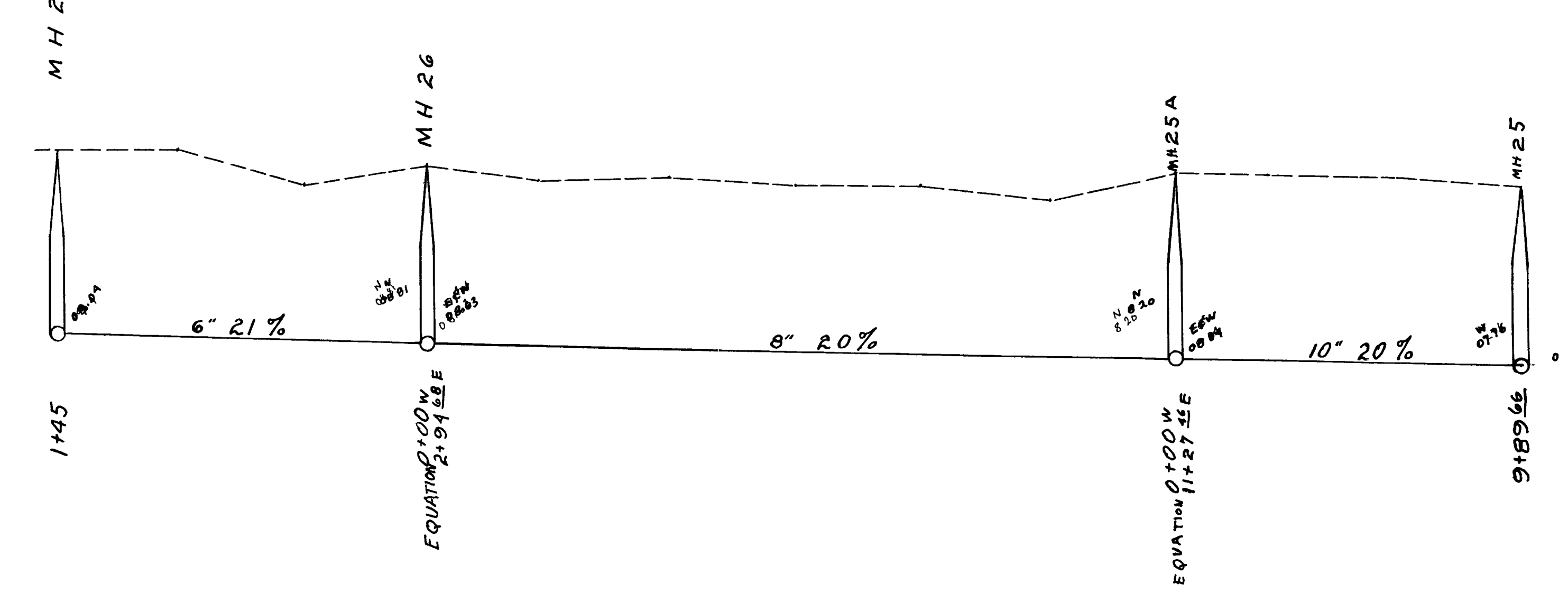
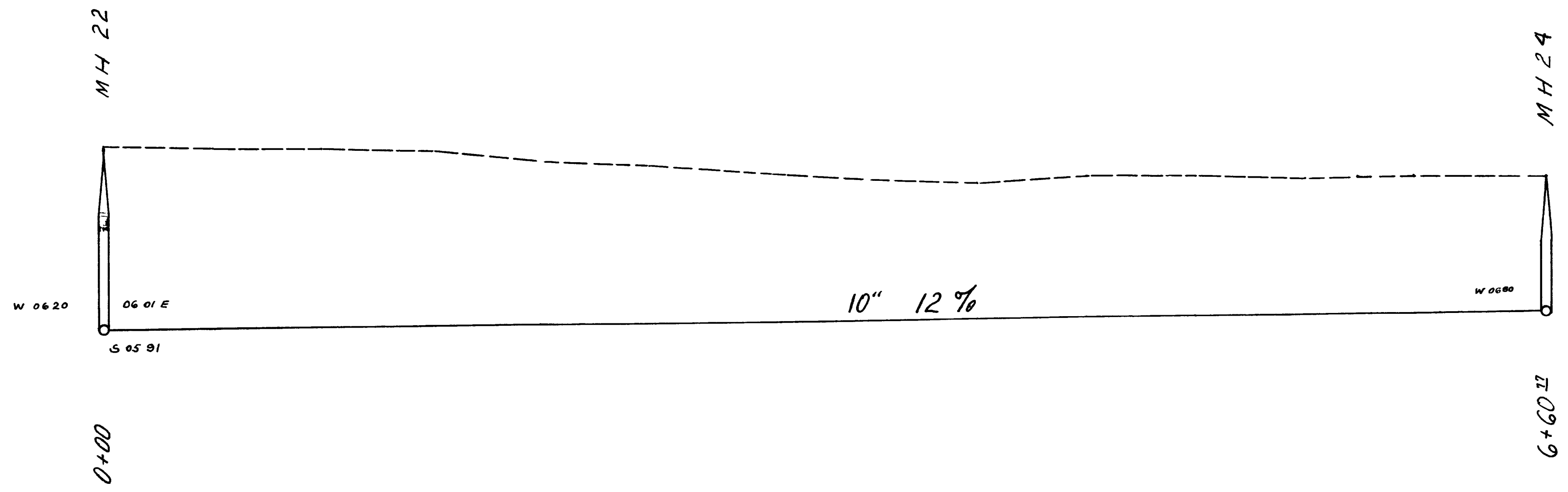


ALLEY BETWEEN  
15<sup>TH</sup> & 16<sup>TH</sup>  
SUNNYVALE ACRES

→ N: 02096618.tif

AS CONSTRUCTED

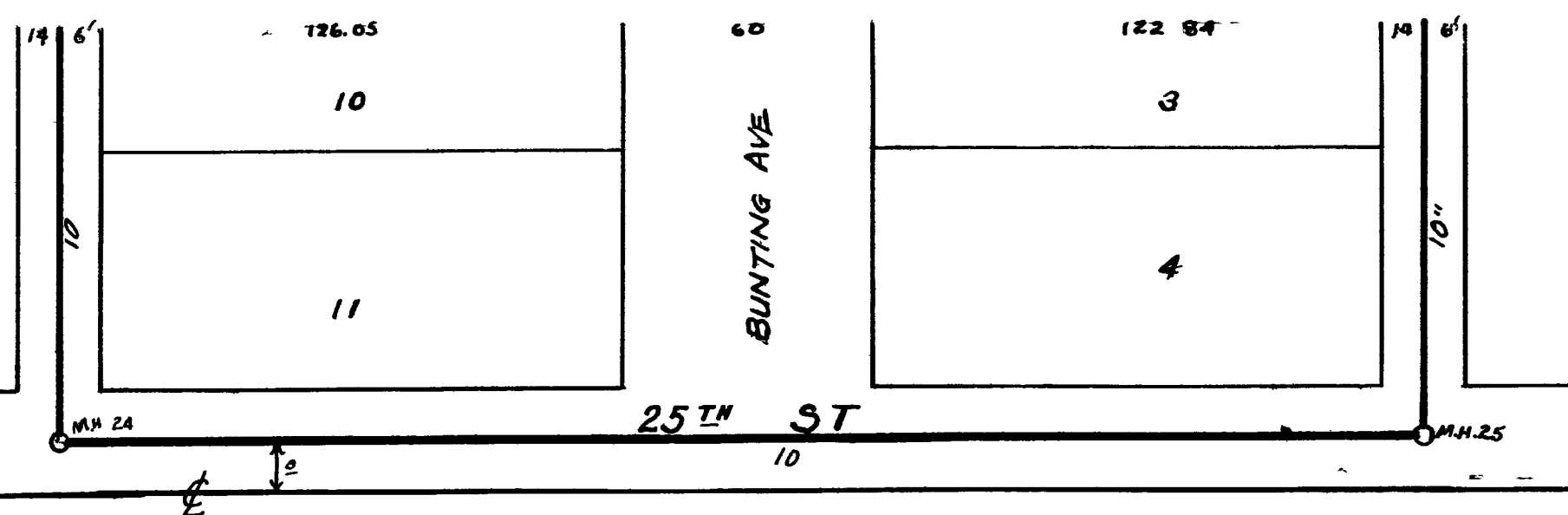
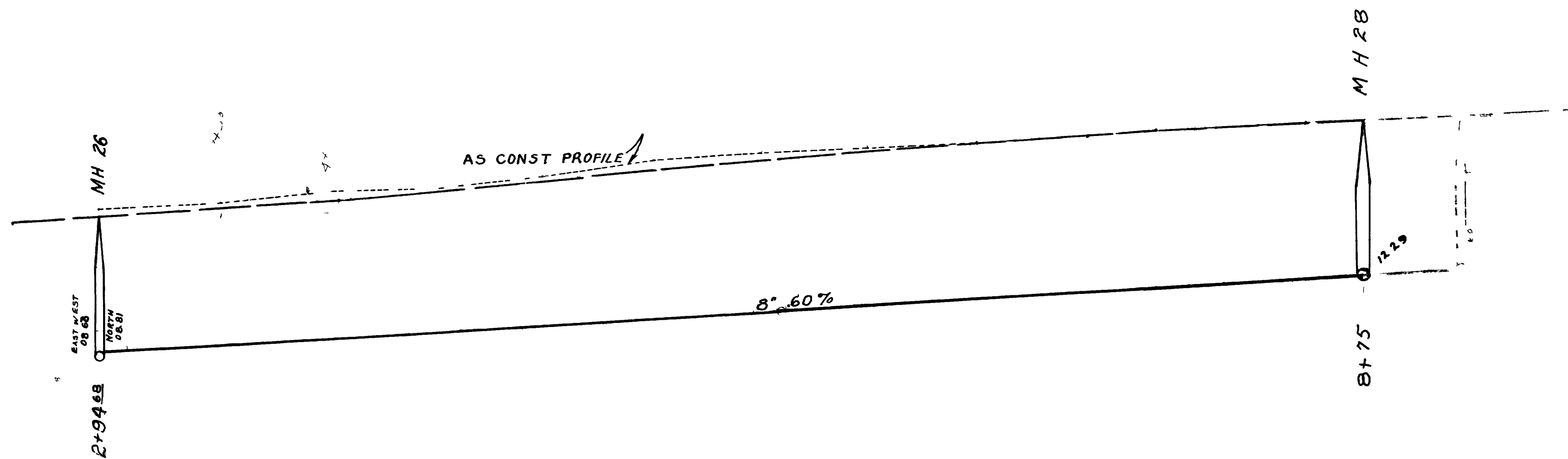
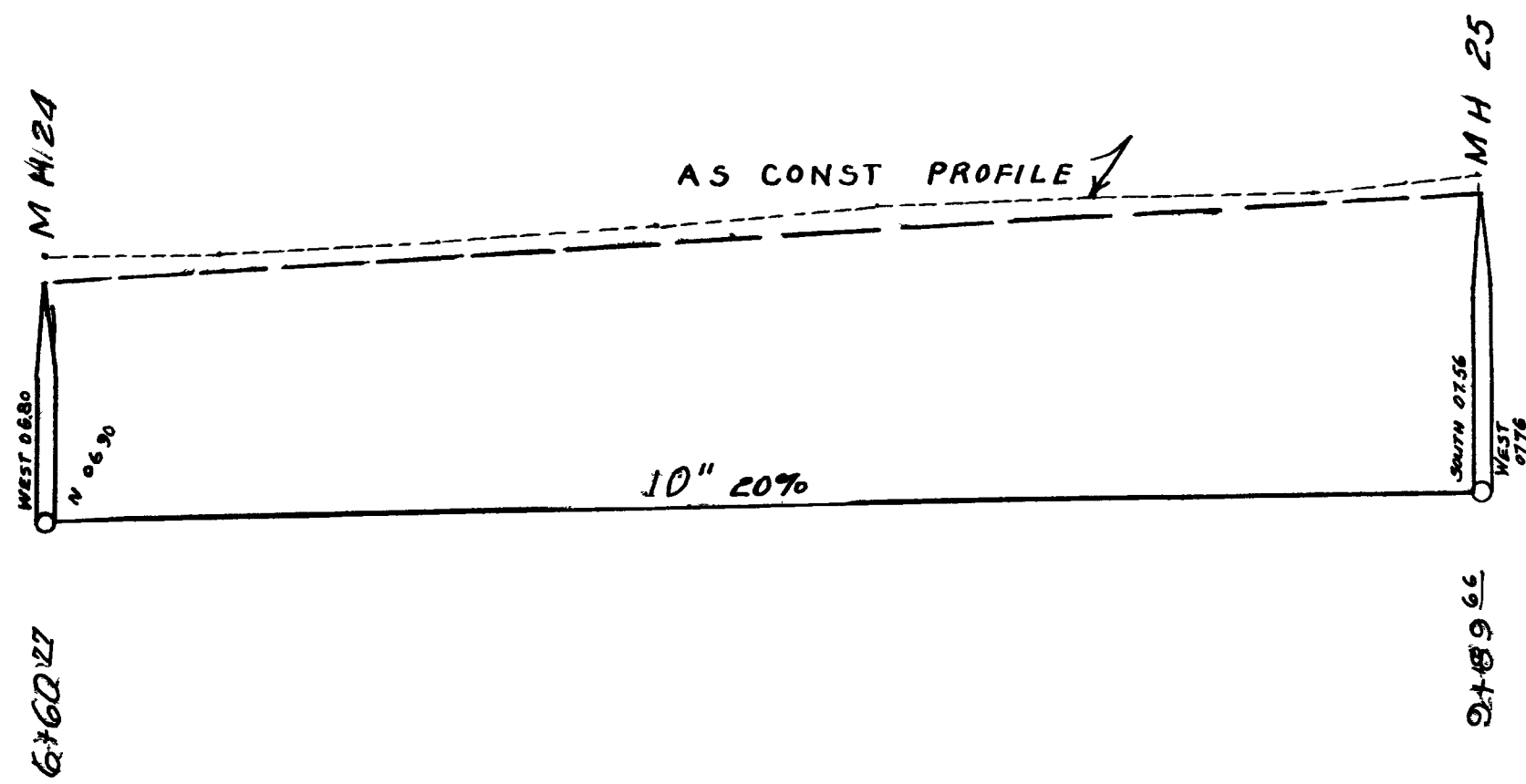





ALLEY BETWEEN  
NORTH AVE & BUNTING  
TELLER ACRES

ALLEY  
NORTH of BUNTING AVE  
TELLER ACRES

02096620.tif AS CONSTRUCTED

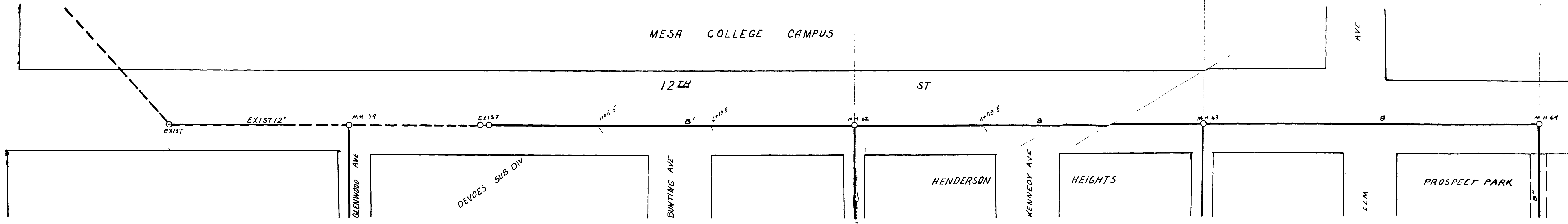


25<sup>TH</sup> ST  
TELLER ACRES



ALLEY BETWEEN 23<sup>RD</sup> & 24<sup>TH</sup>

NORTH AVE



MESA COLLEGE CAMPUS

12TH

ST

TWELFTH ST N

EXIST MH

MH 62

MH 63

MH 64

0+00

8" 103%

13.64E

8" 90%

16.81E

8" 100%

19.00E

E 1978

3+46.50E

6+76.41E

9+94.81E

EXIST 12"

MH 79

EXIST

1+06.5

8'

2+10.5

MH 62

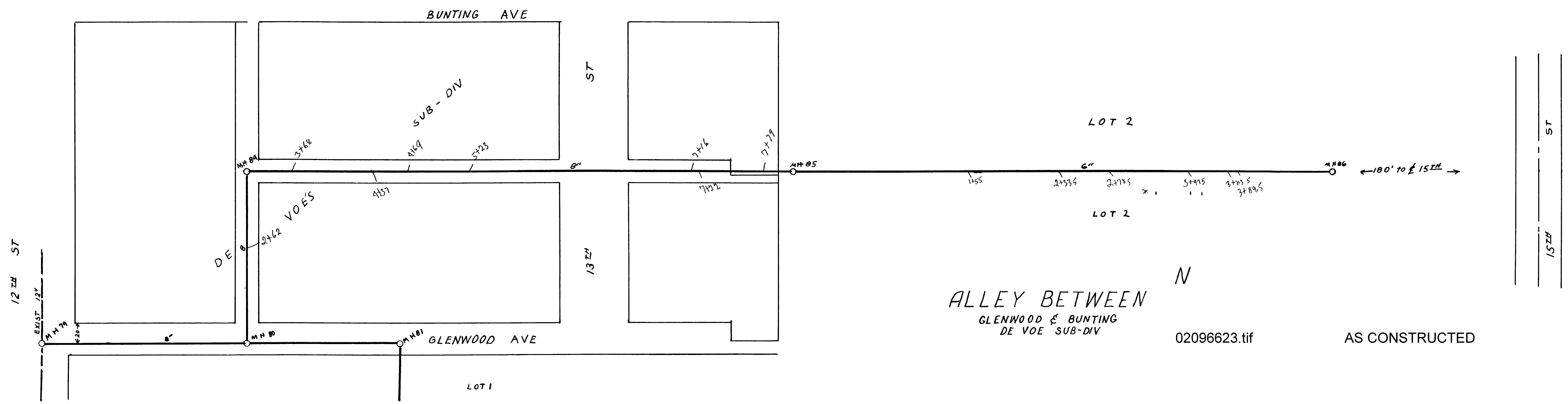
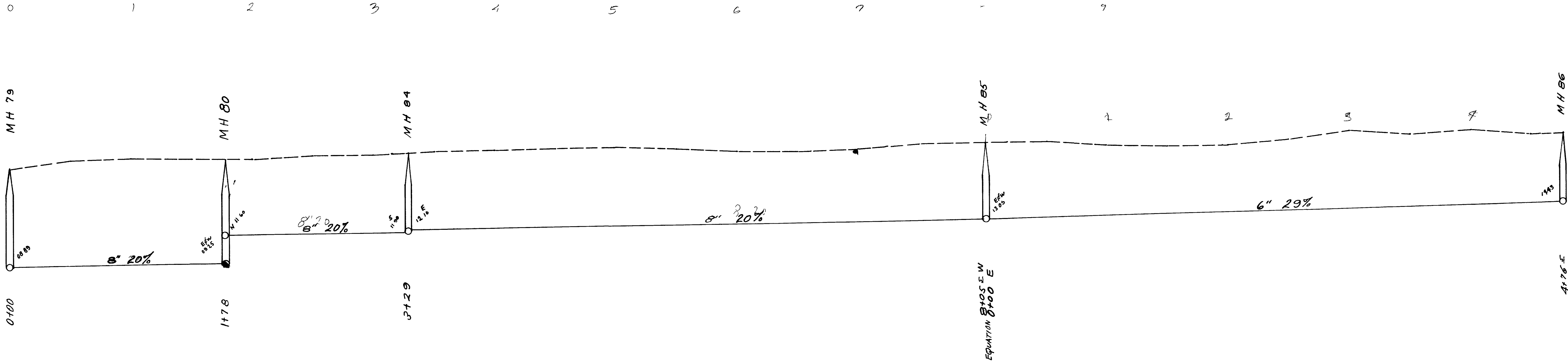
4+79.5

8'

MH 63

8'

MH 64

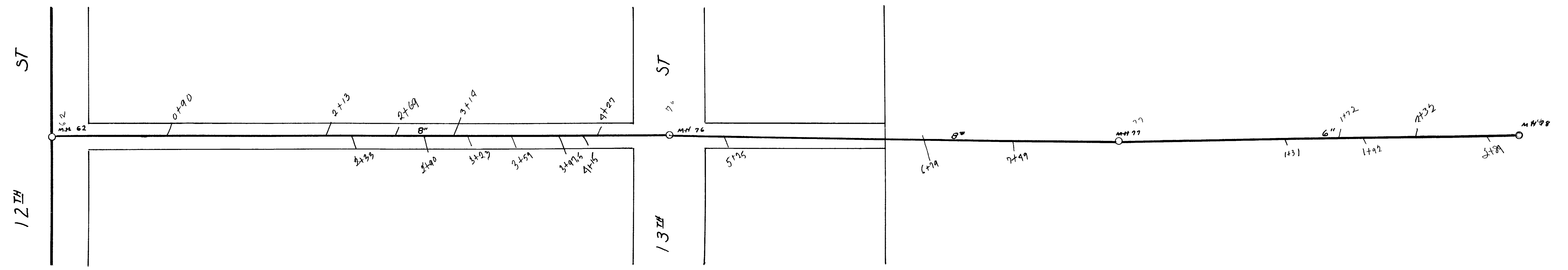
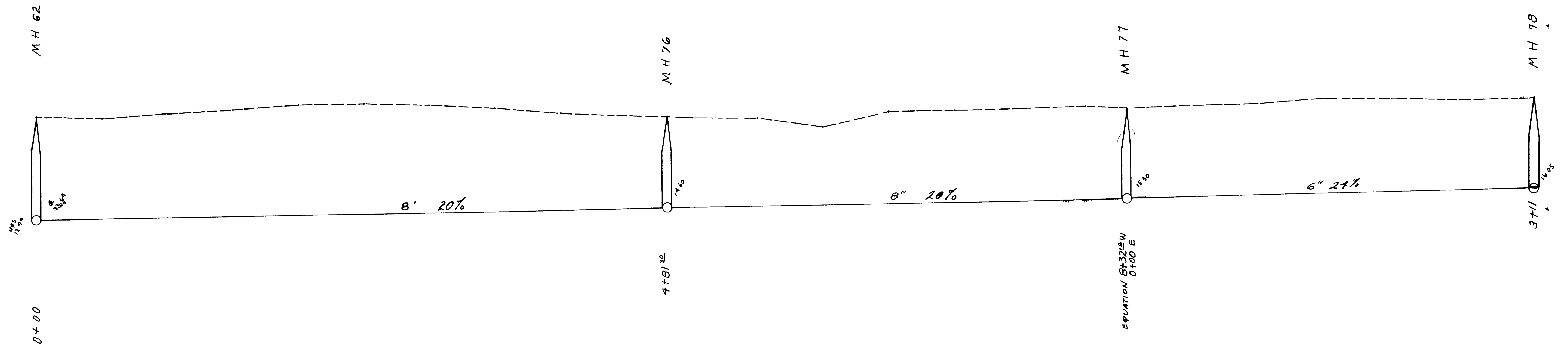


ALLEY BETWEEN  
 GLENWOOD & BUNTING  
 DE VOE SUB-DIV

N

02096623.tif

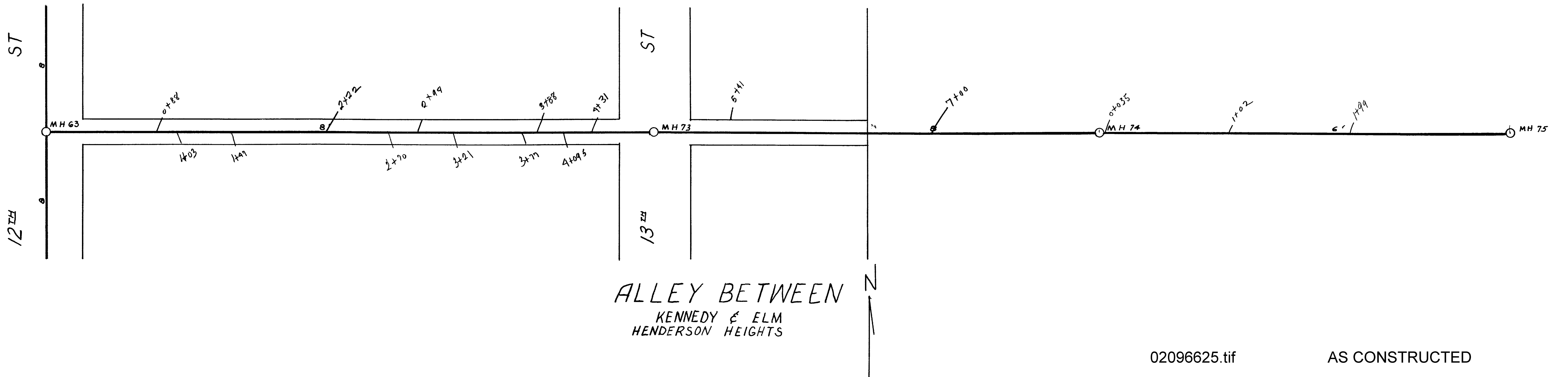
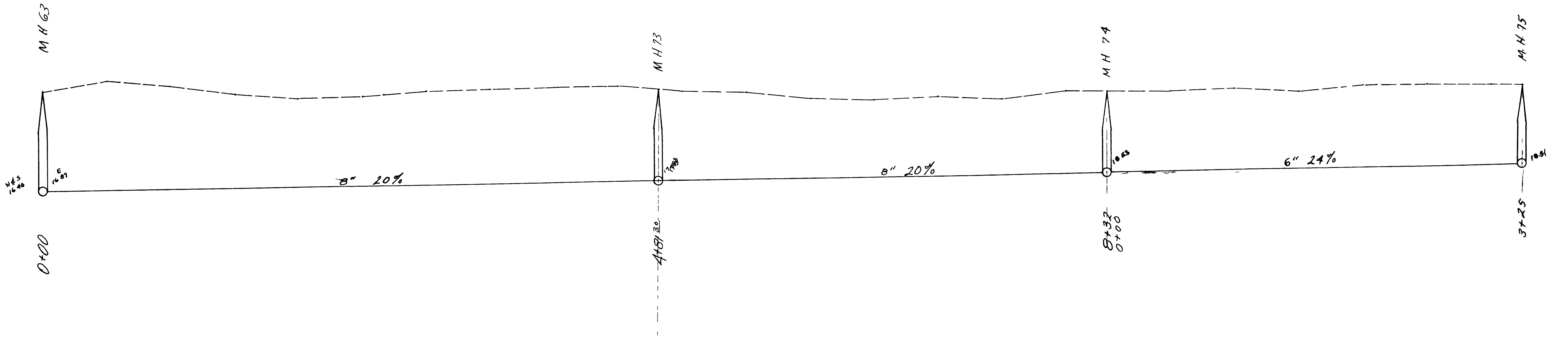
AS CONSTRUCTED

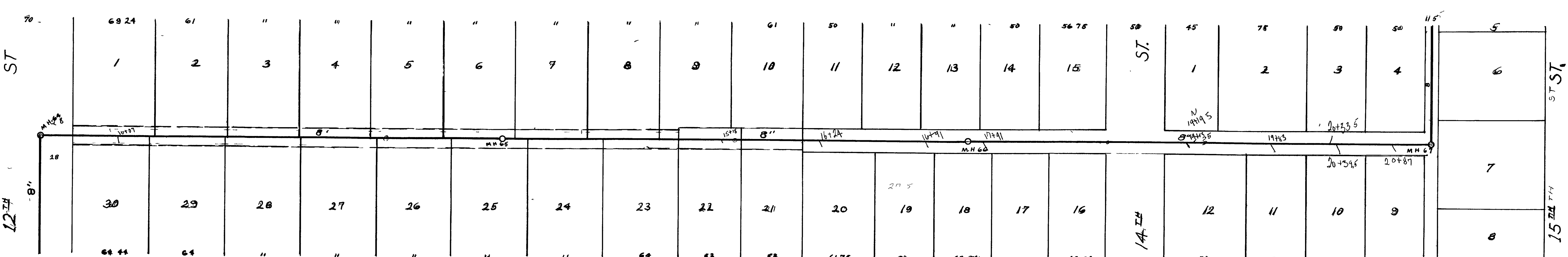
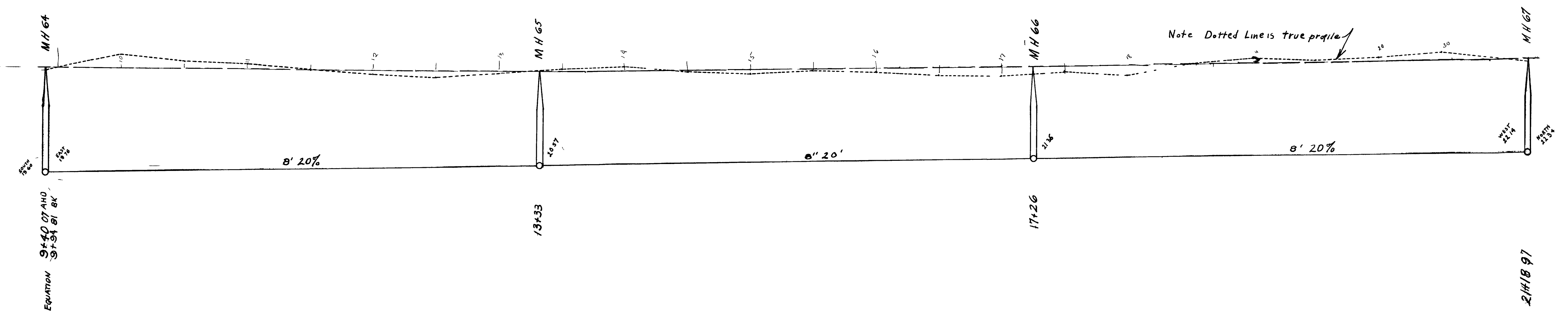


ALLEY BETWEEN  
BUNTING & KENNEDY  
HENDERSON HEIGHTS

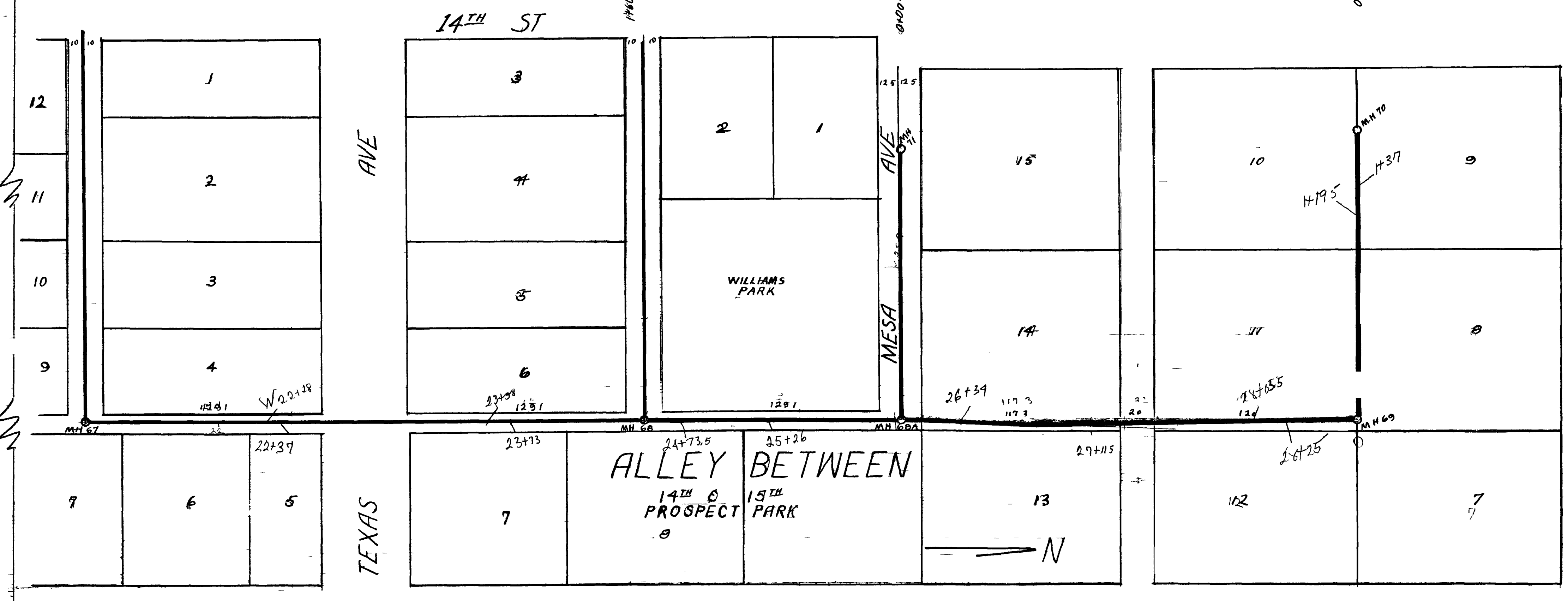
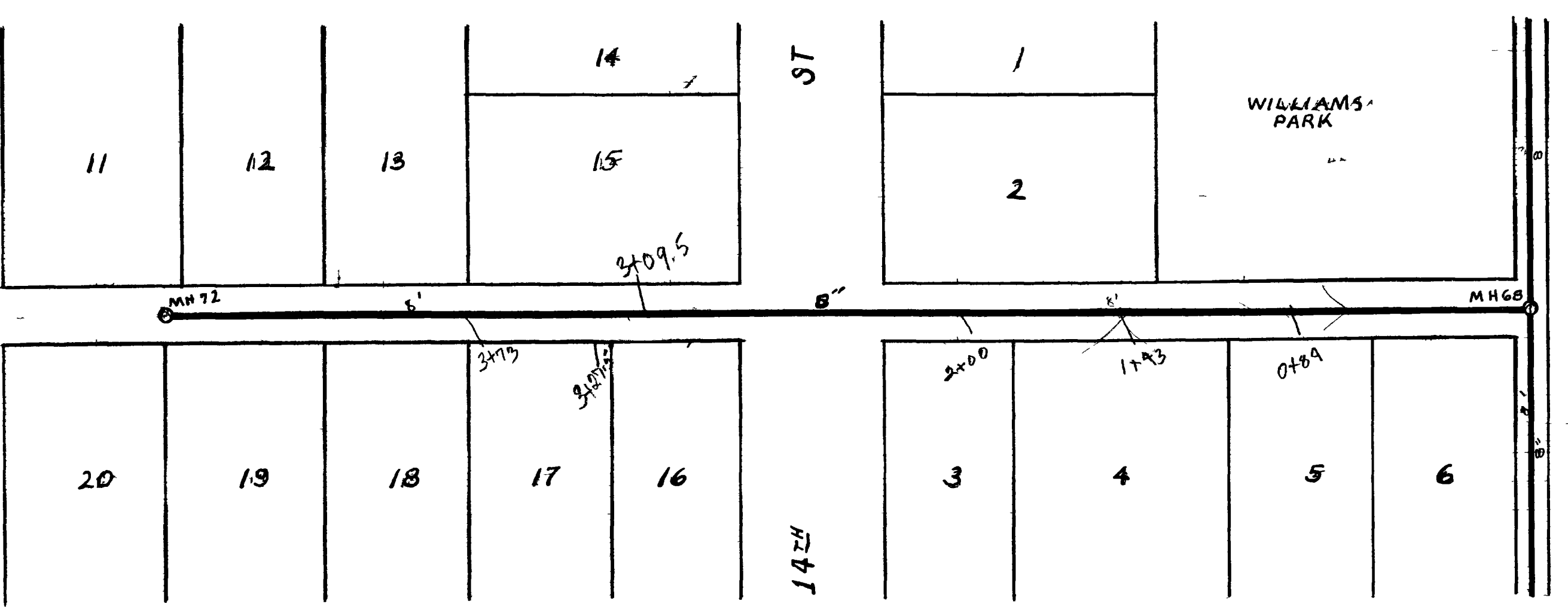

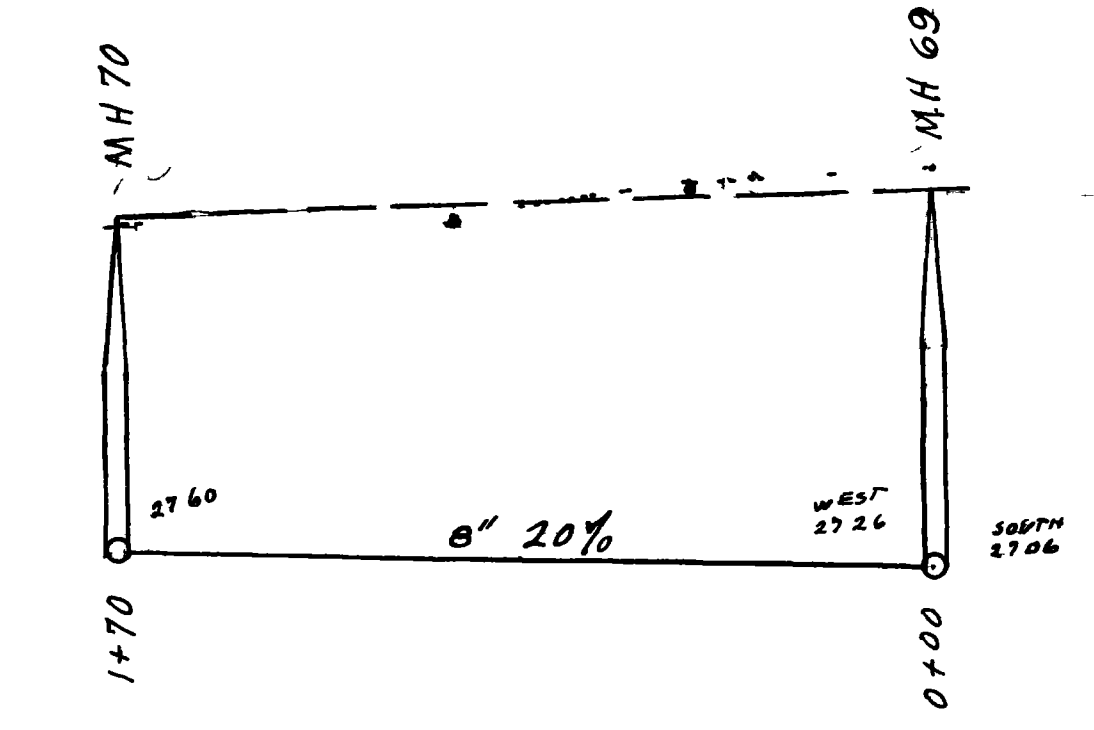
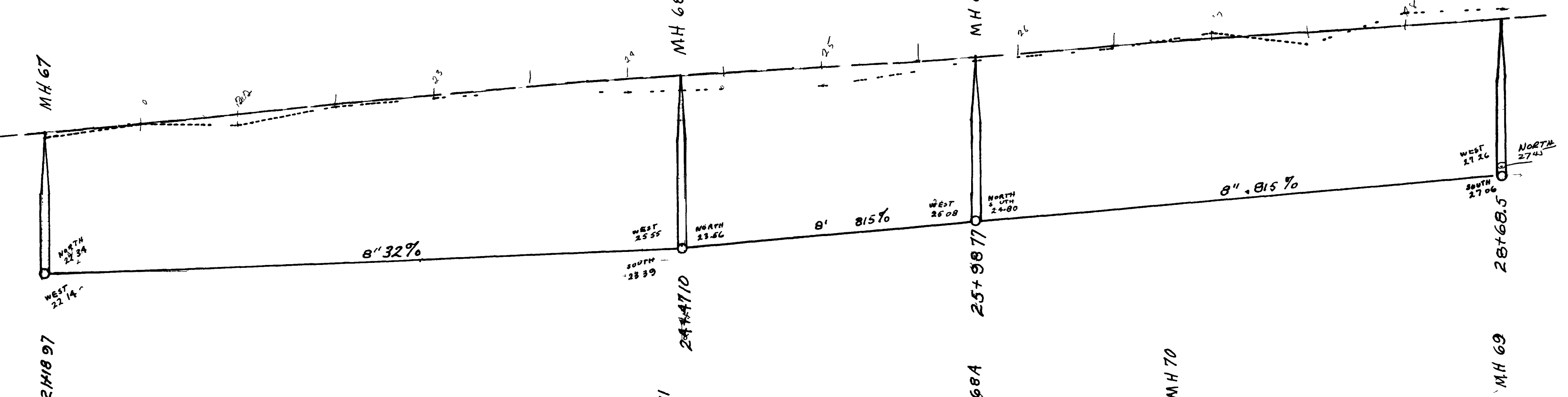
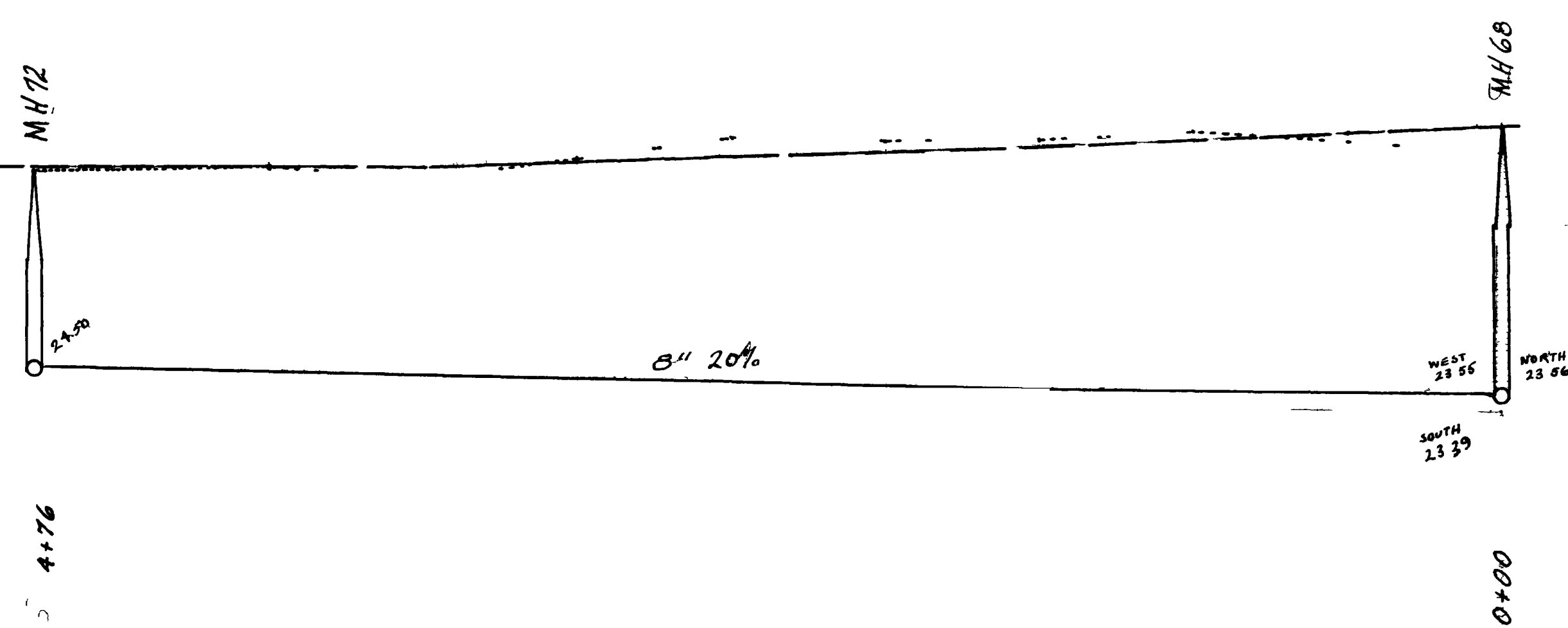








ALLEY BETWEEN  
ELM & TEXAS  
PROSPECT PARK


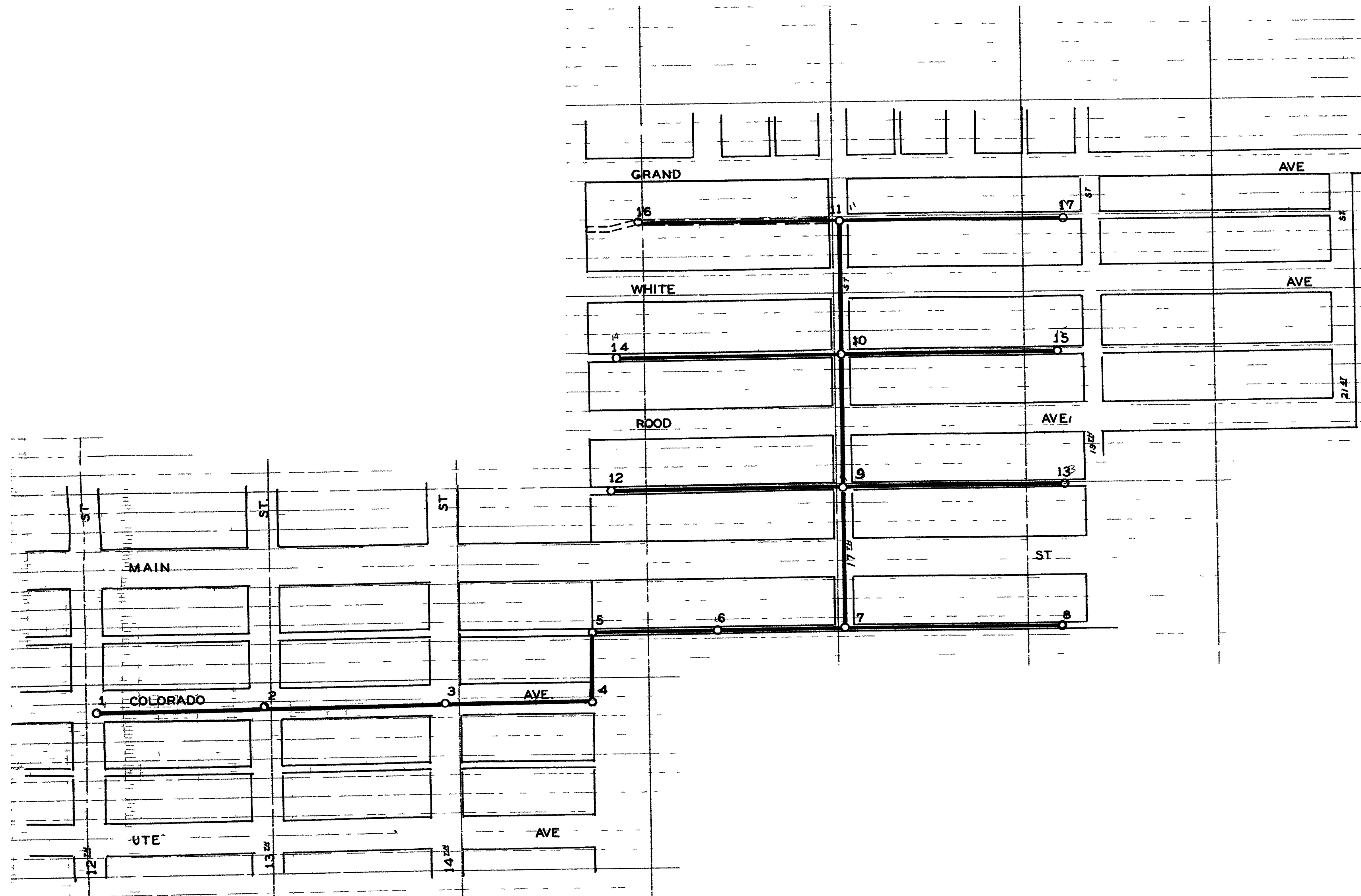


ALLEY BETWEEN  
TEXAS & MESA  
PROSPECT PARK

ALLEY BETWEEN  
14th & 15th  
PROSPECT PARK

# SANITARY SEWER DISTRICT NO. 10

## GRAND JUNCTION, COLO.

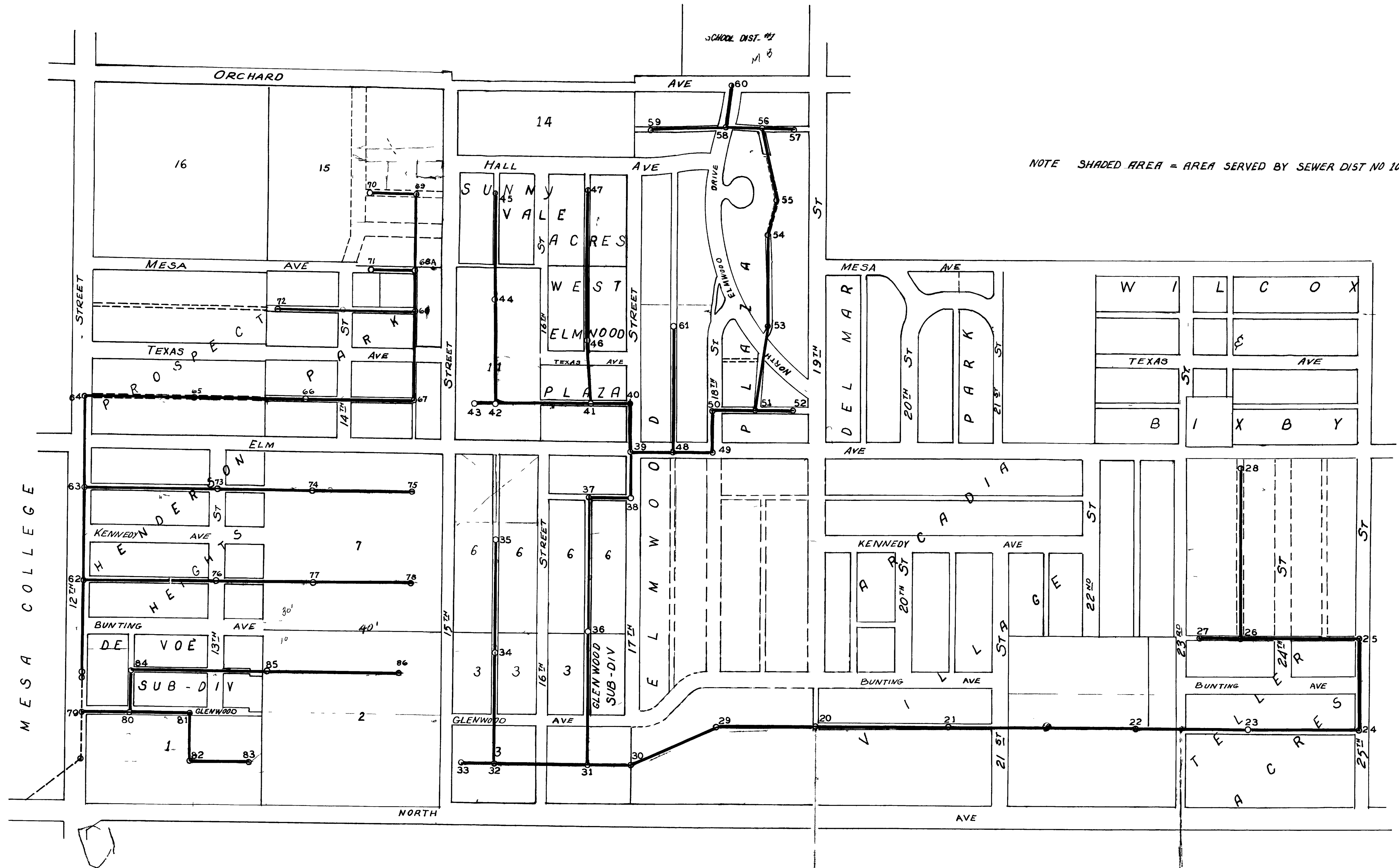


SHEET NO 1 Colo Ave from 12<sup>th</sup> to City Limits  
 & Portion from Colo to Alley south of Main

1	Alley south of Main
2	17 <sup>th</sup> ST.
3	Alley between Main & Road.
4	" " Road & White
5	" " White & Grand

# SANITARY SEWER DISTRICT NO. 10

## GRAND JUNCTION, COLO.



NOTE SHADED AREA = AREA SERVED BY SEWER DIST NO 10

- SHEET NO 7 Line from Vet Hosp MH to North Ave  
 8 Alley between Elmwood Plaza & Arcadia Village  
 & Alley north of North Ave Elmwood Plaza  
 9 Alley north of Elm Elmwood Plaza  
 18<sup>TH</sup> ST " "  
 Elm Ave " "  
 10 Alley between North Elmwood Drive & 19<sup>TH</sup> ST  
 11 Alley south of Orchard Ave Elmwood Plaza  
 12 Alley between North Ave & Glenwood Ave Lot 3  
 13 Alley between 15<sup>TH</sup> & 16<sup>TH</sup> Lots 3 & 6  
 14 " " 16<sup>TH</sup> & 17<sup>TH</sup> " "  
 15 Alley south of Elm Ave Lot 6  
 17<sup>TH</sup> ST  
 16 Alley between Elm & Texas West Elmwood Plaza  
 " " 16<sup>TH</sup> & 17<sup>TH</sup> " "  
 17 " " 15<sup>TH</sup> & 16<sup>TH</sup> Sunny Vale Acres  
 18 " " North Ave & Bunting Arcadia Village  
 19 " " " " Teller Acres  
 Alley North of Bunting Teller Acres  
 20 25<sup>TH</sup> ST  
 Alley between 23<sup>RD</sup> & 24<sup>TH</sup>  
 21 12<sup>TH</sup> ST  
 22 Alley between Glenwood Ave & Bunting Ave Devoe Sub-Div  
 23 " " North Ave & Glenwood Ave Lot 1  
 24 " " Bunting & Kennedy Henderson Heights  
 25 " " Kennedy & Elm " "  
 26 " " Elm & Texas Prospect Park  
 27 " " Texas & Mesa " "  
 " " 14<sup>TH</sup> & 15<sup>TH</sup> " "

CITY OF GRAND JUNCTION		
OFFICE of the CITY ENGINEER		
SANITARY SEWER DISTRICT NO. 10		
NORTHEAST ADDITION		
SHEET NUMBER INDEX 29	DATE 30 SEPT 47	SCALE 1" = 200'
DRAWN BY D. K. J. G.	CHECKED BY C. H. C. G. W.	DRAWING NO.