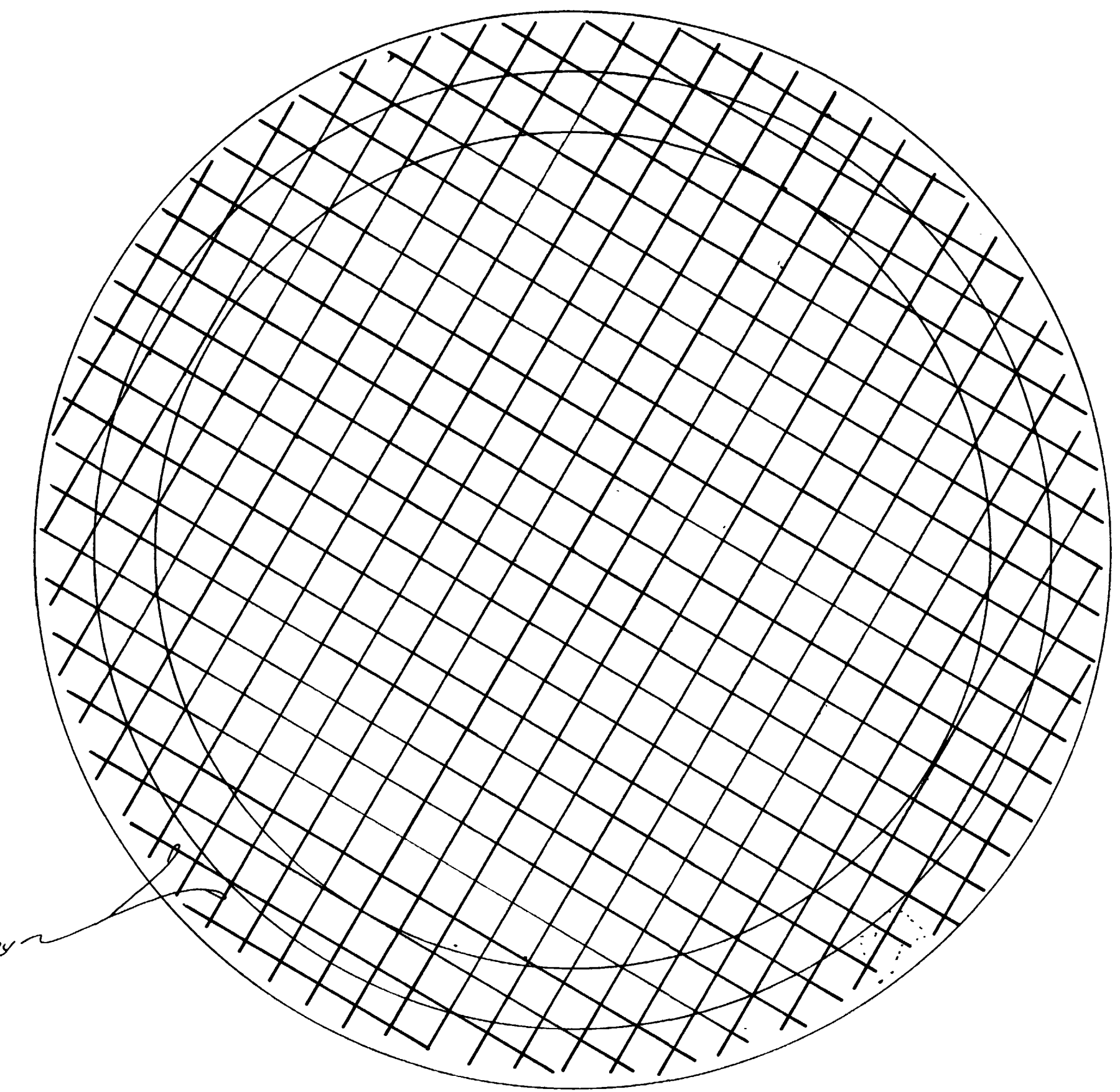
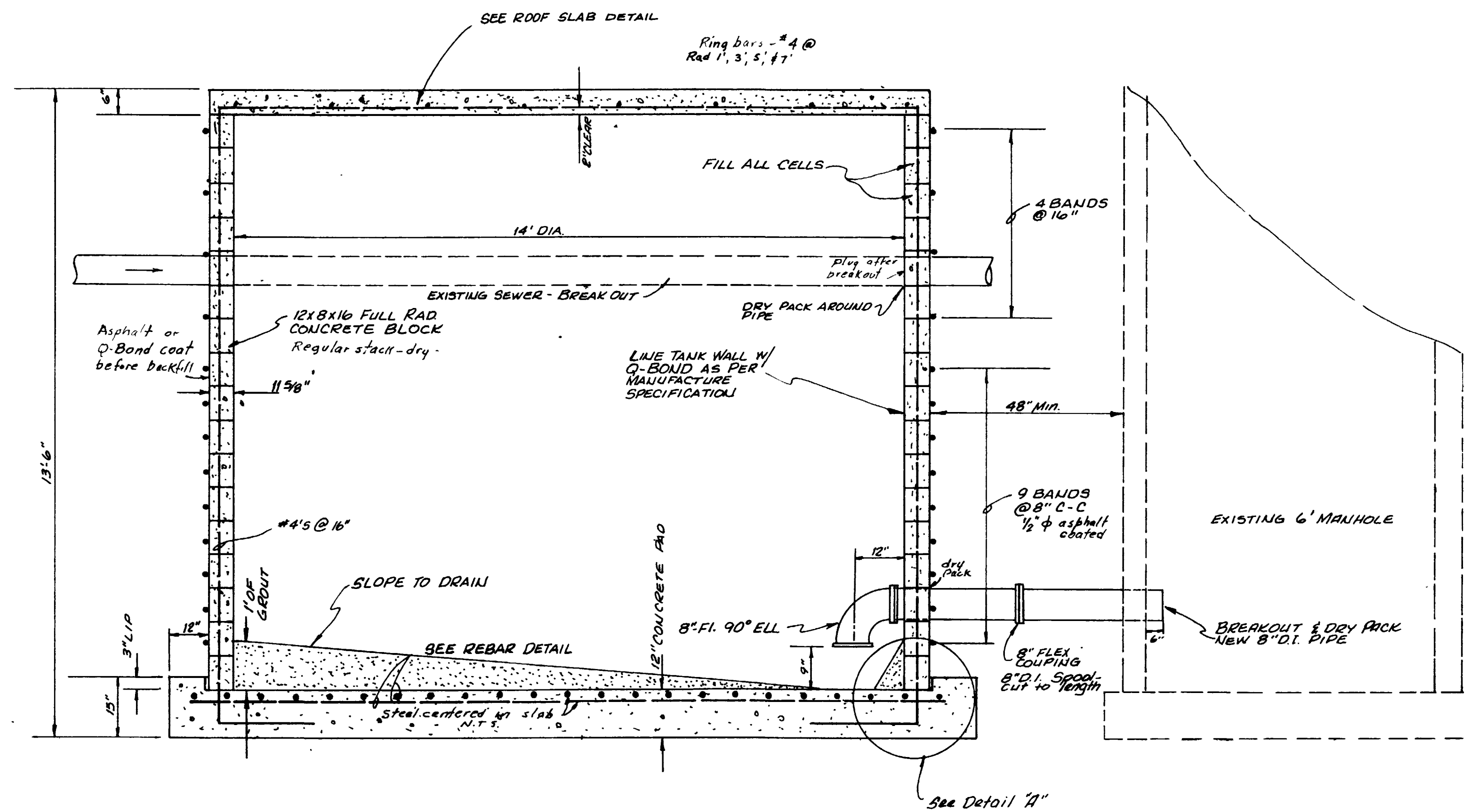


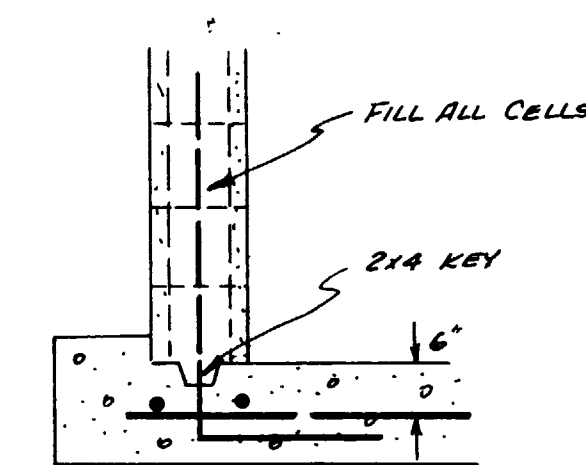
CONCRETE ROOF SLAB
 PLAN
 SCALE 1"=20'



CONCRETE FOUNDATION PAD
 PLAN
 SCALE 1"=20'



ELEVATION
 1/2" = 1'-0"



DETAIL "A"



PANORAMA IMPROVEMENT DISTRICT		
SCALE: 1/2" = 1'-0"	APPROVED BY: <i>Edward A. Casper</i>	DRAWN BY: L.S.
DATE: 3-16-83		REVISED
SARGARD, INC. 518 28 ROAD, B-100 GRAND JUNCTION Colo 81501		
Regulating Reservoir		DRAWING NUMBER 1 of 1