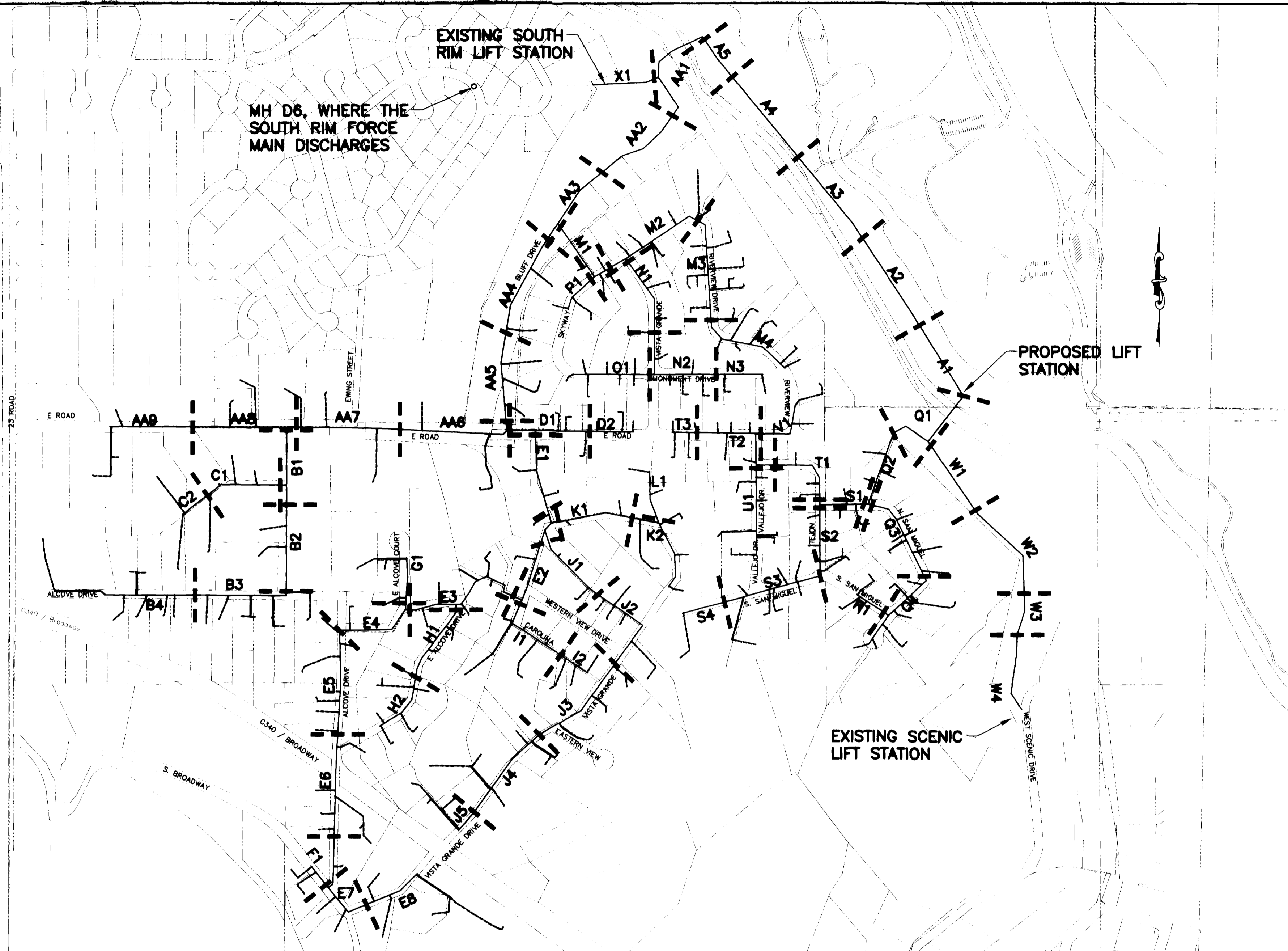


# SKYWAY AREA S.I.D.

(CURRENT PER ADDENDUM #2)

VICINITY MAP & GRAPHICAL SHEET INDEX



1	COVER SHEET
2	QUANTITIES SUMMARY
3	DRAFTING STANDARDS & ABBREVIATIONS
4A	SOIL BORING INFORMATION ( SUMMARY ONLY - SEE BID DOCUMENTS FOR FULL REPORT)
4B	ASPHALT REPLACEMENT & SERVICE TAPS
4C & 4D	NEW CONNECTED LAKES LIFT STATION
4E	FORCE MAIN DETAILS
4F	REDLANDS TAILRACE CROSSING: AERIAL ON BRIDGE
A1-X1	SEWER MAIN PLAN AND PROFILES (SEE GRAPHICAL INDEX AT LEFT)
SS1-SS25	SEWER SERVICE LINE PLAN AND PROFILE (LONG SERVICES)

## ASBUILT (11-03)

### GENERAL NOTES

- G01 UNLESS NOTED OTHERWISE, STANDARD DETAILS AND SPECIFICATIONS AND SPECIAL PROVISIONS APPLY.
- G02 NOTES NUMBERED BETWEEN 20 AND 108 PERTAIN TO WORK GOVERNED BY THE CITY OF GRAND JUNCTION'S STANDARD SPECIFICATIONS, AS MAY BE MODIFIED BY PROJECT CONTRACT DOCUMENTS.
- G03 NOTES NUMBERED BETWEEN 200 AND 699 PERTAIN TO WORK GOVERNED BY CORRESPONDING SECTIONS OF THE CDOT STANDARD SPECIFICATIONS FOR ROAD AND BRIDGE CONSTRUCTION, AS MAY BE MODIFIED BY OWNER STANDARD SPECIFICATIONS AND/OR PROJECT CONTRACT DOCUMENTS.
- G04 NOTES NUMBERED ABOVE 1000 PERTAIN TO MISCELLANEOUS WORK NOT GOVERNED BY STANDARD SPECIFICATIONS.
- G05 NOTE NUMBERS PRECEDED WITH A "G" ARE INFORMATIONAL OR GENERAL IN NATURE AND, AS INCIDENTAL TO THE WORK, ARE NO-PAY ITEMS.
- G06 PROPERTY LINES SHOWN ARE APPROXIMATE ONLY. THEY ARE BASED UPON PLATS AND DEED DESCRIPTIONS, BUT LOTS, SUBDIVISIONS, AND PARCELS DO NOT CLOSE NOR FIT PRECISELY, SO PROPERTIES ARE SHOWN IN SOMEWHAT OF A BEST FIT FASHION.
- G07 THE LOCATION OF UNDERGROUND FACILITIES SHOWN ON THESE PLANS ARE APPROXIMATE ONLY. THE CONTRACTOR SHALL BE RESPONSIBLE FOR LOCATING ALL UTILITIES IN THE FIELD AS NECESSARY BEFORE PERFORMING ANY WORK WHICH MAY AFFECT THEM.
- G08 SOIL BORE INFORMATION FOR BORINGS LOCATED ON THESE PLANS AND IDENTIFIED BY "TH-#" IS PROVIDED IN THE APPENDIX OF THE BID DOCUMENTS.
- G09 ELEVATIONS AND CONTOURS IN R.O.W. ARE BASED UPON SURVEY SHOTS AND ARE FAIRLY ACCURATE. THESE WERE MERGED WITH ADJUSTED 2 FOOT CONTOURS FROM 1970 B.O.R. AERIAL PHOTOGRAPHY TO PROVIDE CONTOURS INSIDE OF LOTS. ALSO, HOUSES ARE SHOWN AS TAKEN FROM 1994 AND 1997 AERIAL PHOTOS AND ARE APPROXIMATE ONLY.

### UTILITIES AND AGENCIES

AGENCY	NAME	POSITION	ADDRESS	CITY, STATE	VOICE-WK	FAX
ATT CABLE	GLENN VANCIL		CABLE TV	2502 FORESIGHT CIRCLE	GRAND JCT., CO 81504	(970) 245-8750 (970) 245-6803
COLORADO DIV. OF WILDLIFE	RICH SCHULTZ	REGIONAL ENGINEER	FUTURE LAKE LEVEE	711 INDEPENDENT AVE.	GRAND JCT., 81505	(970) 255-6190 (970) 250-0177 (970) 255-6108
COLORADO STATE PARKS	BRAD TAYLOR	REGIONAL DIRECTOR	CONNECTED LAKES	375 32 ROAD	CLIFTON, CO 81503	(970) 434-3388 colorado.river.park@state.co.us
GRAND JUNCTION, CITY OF	BRET GUILLORY	PROJECT ENGINEER	PROJECT ENGINEER	250 N. 5th STREET	GRAND JCT., CO 81501	(970) 256-4023 (970) 201-1341 (970) 256-4022
GRAND JUNCTION, CITY OF	SHAWN COOPER	PARK PLANNER	TRAIL ACCESS	250 N. 5th STREET	GRAND JCT., CO 81501	(970) 254-3869 (970) 201-1177 (970) 242-1637
GREEN RESIDENCE	GREG & DEBORAH	OWNERS	ACCESS OFF SCENIC			(970) 858-0115 (970) 245-4044
PERSIGO SEWER	LARRY BROWN	SUPERVISOR	LIFT STATIONS	250 N. 5th STREET	GRAND JCT., CO 81501	(970) 256-4168 (970) 201-1072 (970) 245-8620
QWEST	MARK ERlich	ENGINEER	TELEPHONE	2524 BLICKMAN ROAD	GRAND JCT., CO 81504	(970) 244-4916 (970) 240-4349
REDLANDS WATER & POWER	GREG STRONG	MANAGER	REDLANDS TAILRACE	2148 BDWY RD, STE. B5	GRAND JCT., CO 81503	(970) 243-2173 (970) 256-1320
RIO VISTA WATER CORP.	ANDY NEWBERRY	PRESIDENT	IRR (N. OF E RD)	521 SKYWAY DRIVE	GRAND JCT., CO 81503	(970) 243-7165 (970) 255-5198 (970) 241-4997
UTE WATER	ED TOLIN	ENGINEER	WATER	PO BOX 460	GRAND JCT., CO 81502	(970) 242-7491 (970) 260-3347 (970) 242-9189
VALLEJO MUTUAL WATER CO.	RICHARD PERSKE	PRESIDENT	IRRIGATION	488 VALLEJO DRIVE	GRAND JCT., CO 81503	(970) 248-7212 (970) 245-7597
XCEL	GARY LEWIS	AREA #1	GAS, ELECTRIC	2538 BLICKMAN ROAD	GRAND JCT., CO 81504	(970) 244-2698 (970) 244-2661

### APPROVALS

GR WILLIAMS ENGINEERING, INC  
 1231 19 Road  
 Fruita, CO 81521-9689  
 (970) 858-1014 Phone  
 (970) 858-1007 FAX



# DRAFTING STANDARDS AND ABBREVIATIONS

## ENTITY DESCRIPTION

LINE TYPE	BLOCK	SPACING
PROPERTY OR TRACT LINE	ROW	-
RAILROAD	CONTINUOUS RAIL	4
EDGE OF PAVEMENT	DASHED	-
RIGHT OF WAY	ROW	-
BARBED WIRE FENCE	CONTINUOUS BARB	15
CHAIN LINK FENCE	CONTINUOUS CHAIN	15
BARRIER TYPE FENCE	CONTINUOUS BARRIER	15
WOVEN WIRE FENCE	CONTINUOUS WOVEN	15
WOOD FENCE	CONTINUOUS WOOD	15
EXISTING GUARD RAIL	CONTINUOUS GUARD	5
NEW GUARD RAIL	CONTINUOUS NEWGUARD	5
RETAINING WALL	CONTINUOUS RETAIN	6
SIDEWALK	CONTINUOUS	-
CURB & GUTTER	CONTINUOUS	-
CURB, GUTTER & SIDEWALK	CONTINUOUS	-
BURIED TELEPHONE CABLE	CONTINUOUS	-
BURIED ELECTRIC CABLE	CONTINUOUS	-
GAS LINE	CONTINUOUS	-
GAS, ELECTRIC, TELEPHONE, & TV IN JOINT TRENCH	CONTINUOUS	-
WATER LINE	CONTINUOUS	-
SANITARY SEWERS	CONTINUOUS AROW	-
STORM DRAINS	CONTINUOUS AROW	-
UNDERGROUND IRRIG. PIPE	CONTINUOUS AROW	-
SIPHON PIPE	CONTINUOUS AROW	-
EARTH DITCH	DIVIDE	-
CONCRETE DITCH	CONTINUOUS	-
CULVERT	DASHED	-
CULVERT WITH HEADWALL	DASHED	-
CULVERT WITH END SECTION	DASHED	-
MONUMENT LINE	CONTINUOUS	-
CONTROL LINE	CONTINUOUS	100
MATCH LINE	CONTINUOUS	-

## LIST OF ABBREVIATIONS

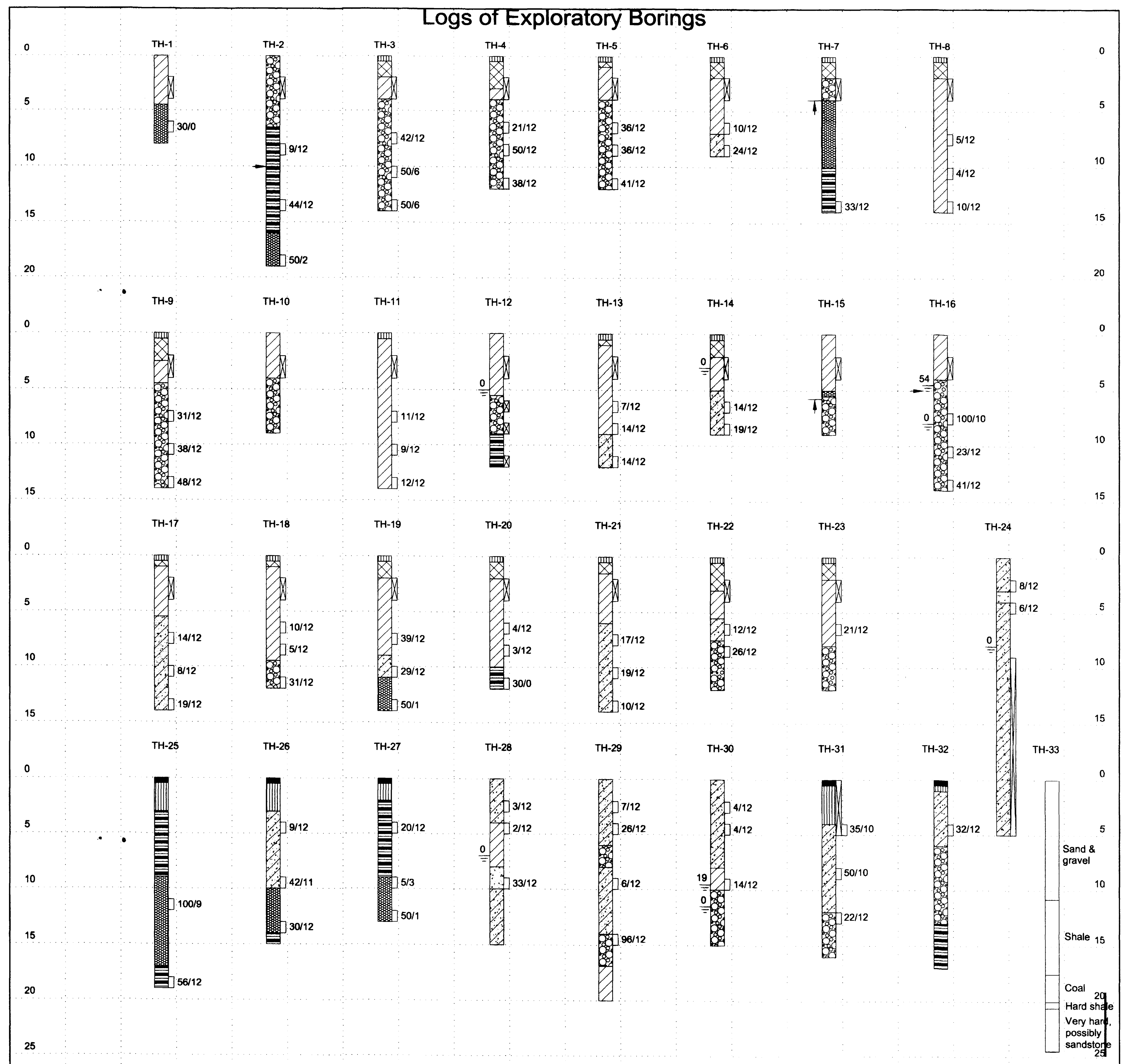
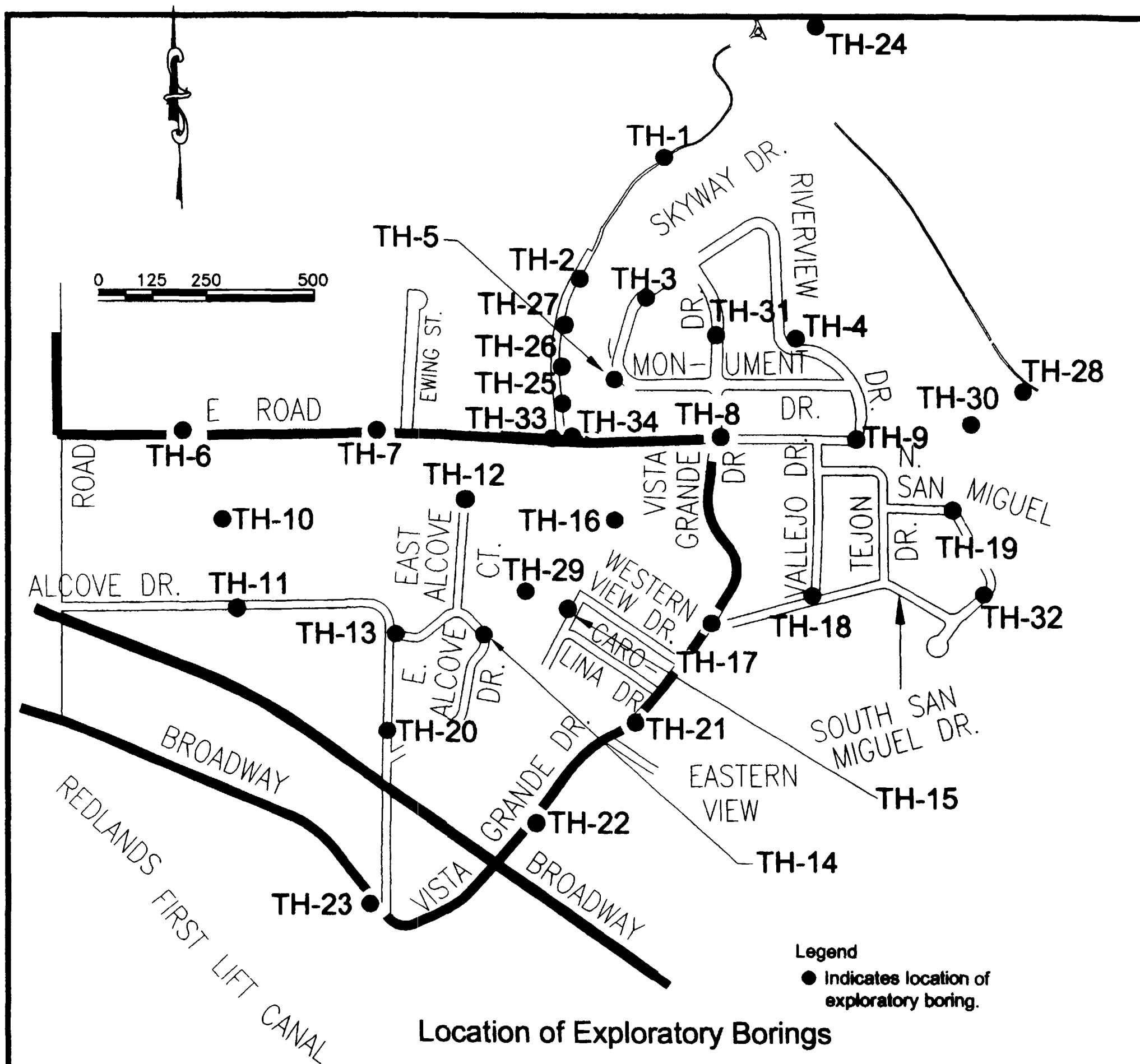
AASHTO ACP ASTM AWWA BC BCR BF BOP BOT BW C CAP CATV CDOT CG & SW CH CIP CL CL or CI CMP C.O. CONC CP CS CSP CU Da Dc DIP DR or DWY E ECR EL or ELEV ELEC OR E EOP EP EX FB FC FF FG FL FS FTG G GV I Ic IRRIG OR IR K L LF LL LS LT M MH MJ MW N N/A NIC NRCP NS NTS PC PCC PE PI PR PRC PT PVC R RCP REQ'D RG RL ROW, R/W, RW RP RR RS RT S SCH STA STL (TYP) T TBM TC TH TV UNO VC VCP VPC VPI VPT Δ	AMERICAN ASSOCIATION OF STATE HIGHWAY & TRANSPORTATION OFFICIALS ASBESTOS CEMENT PIPE AMERICAN SOCIETY FOR TESTING MATERIALS AMERICAN WATER WORKS ASSOCIATION BACK OF CURB BEGIN CURB RETURN BUTTERFLY BEGINNING OF PROJECT BOTTOM BACK OF WALK CHORD LENGTH CORRUGATED ALUMINUM PIPE CABLE TV (SEE ALSO TV) COLORADO DEPARTMENT OF TRANSPORTATION CURB, GUTTER & SIDEWALK CHORD CAST IRON PIPE LONG CHORD CENTER LINE CLEAR CORRUGATED METAL PIPE CLEAN OUT (SEWER SERVICE) CONCRETE CONTROL POINT SHORT CHORD CORRUGATED STEEL PIPE COPPER DEGREE OF CURVE ARC DEGREE OF CURVE CHORD DUCTILE IRON PIPE DRIVEWAY EASTING END CURB RETURN ELEVATION ELECTRIC END OF PROJECT EDGE OF PAVEMENT EXISTING FULL BODY FACE OF CURB FINISH FLOOR FINISHED GRADE FLOW LINE FLANGE FAR SIDE FOOTING GAS GATE VALVE DEFLECTION ANGLE INTERIOR ANGLE IRRIGATION ABSCISSA OF THE SHIFTED PC LENGTH OF ARC LINEAR FEET LONG ARC SHORT ARC LEFT MIDDLE ORDINATE MANHOLE MECHANICAL JOINT MILL WRAP NOTHING NOT APPLICABLE NOT IN CONTRACT NON-REINFORCED CONCRETE PIPE NEAR SIDE NOT TO SCALE POINT OF CURVATURE PORTLAND CEMENT CONCRETE POLYETHYLENE POINT OF INTERSECTION PROPOSED POINT OF REVERSE CURVATURE POINT OF TANGENCY POLYVINYL CHLORIDE RADIUS REINFORCED CONCRETE PIPE REQUIRED RESTRAINED GLANDS LONG RADIUS RIGHT OF WAY RADIUS POINT RAIL ROAD SHORT RADIUS RIGHT SLOPE SCHEDULE STATION STEEL TYPICAL LENGTH OF TANGENT OR TELEPHONE TEMPORARY BENCH MARK TOP OF CURB OR CONCRETE TEST HOLE TELEVISION UNLESS NOTED OTHERWISE VERTICAL CURVE VITRIFIED CLAY PIPE VERTICAL POINT OF CURVATURE VERTICAL POINT OF INTERSECTION VERTICAL POINT OF TANGENCY DELTA ANGLE
--	--

FACILITY OR SURFACE TREATMENT	EXISTING	PROPOSED	REMOVE & REPLACE
ASPHALT PAVEMENT			
CONCRETE (C, G, SW, SLABS)			
CONCRETE (DWYS, RAMPS)			
CONCRETE (DECORATIVE)			
AGGREGATE GRAVEL			
LANDSCAPE ROCK ON PLASTIC			
GRASS SOD			
BUILDING			

## PLOTting PARAMETERS

COLOR NAME	PEN SIZE	SHADING
RED	0.50	100%
YELLOW	0.35	100%
GREEN	0.70	100%
CYAN	0.50	100%
BLUE	0.18	100%
MAGENTA	0.50	100%
WHITE	0.18	100%
8	0.18	100%
9	0.35	100%
16	0.25	100%
30	0.13	100%
31	0.07	100%
32	0.10	100%
250	0.25	80%
251	0.18	55%
252	0.18	40%
253	0.25	25%

BLOCKS	BLOCK NAME
REDUCER FITTING	REDUCER
CURB STOP	CURBSTOP
PULL BOX	PULL
TRAFFIC SIGNAL POLE	SIGNAL
SIGN OR POST	SIGN
TELEPHONE MANHOLE	TELEMAN
MANHOLE	MANHOLE
BENCH MARK	BENCH
SPRINKLER HEAD	HEAD
MAILBOX	MAILBOX
IRRIGATION PUMP	IRRUPUMP
TREE STUMP	STUMP
LIGHT STANDARD	LITE
FIRE HYDRANT	HYDRANT
EXISTING WATER VALVE	OVALVE
NEW WATER VALVE	VALVE
TELEPHONE CONTROL BOX	TELEBOX
POWER POLE	POWER
GUY WIRE ANCHOR	GUY
TREE	TREE
HEDGE OR BUSH	BUSH
SURVEY MARKER	MCSM
WATER METER	WATERMETER
WATER HYDRANT	WATERHYDRANT
PROPERTY PIN	PIN
YARD LIGHT	YLITE
CATCH BASIN	GRATE
ARROW HEAD	AROW
BARB WIRE FENCE SYMBOL	BARB
CHAIN LINK FENCE SYMBOL	CHAIN
BARRIER FENCE SYMBOL	BARRIER
WOVEN FENCE SYMBOL	WOVEN
WOOD FENCE SYMBOL	WOOD
EXISTING GUARD RAIL POST	GUARD
NEW GUARD RAIL POST	NEWGUARD
RAILROAD TIE SYMBOL	RAIL
CLEAN-OUT	CO
BORE HOLE	BOREHOLE



**Legend**

- ▨ Pavement; asphalt and/or base course
- ▧ Clay, silty, sandy, sand, clayey lenses noted, soft to very stiff, dry to moist, red, brown (CL, SC)
- ▩ Sand, silty, gravel and clay lenses noted, very loose to very dense, dry to moist, brown (SC, SM, GM, CL)
- Gravel, silty to clayey, sandy, cobbles noted, medium dense to very dense, moist to wet, brown, drill rig refusal noted (GM, GC)
- ▬ Shale, clayey, medium hard to very hard, dry, gray, black, sulfates noted
- ▭ Sandstone, very hard, dry and tan
- Indicates free water level. Numeral indicates number of days after drilling that measurement was taken.
- Indicates drive sample. The symbol 6/12 indicates that 6 blows of a 140 pound hammer falling 30 inches were required to drive a 2.5 inch O.D. sample barrel 12 inches.
- ⊠ Indicates location of bulk sample collected from auger cuttings.
- ⊥ Indicates practical drill rig refusal. Boring terminated.

**Notes**

- Exploratory borings were drilled using a 6-inch diameter solid stem, continuous flight auger and a truck mounted rig.
- These logs are subject to the explanations, limitations and conclusions as contained in the report.

**Legend of Logs of Exploratory Borings**

REVISION	DESCRIPTION	DATE
REVISION		
REVISION		

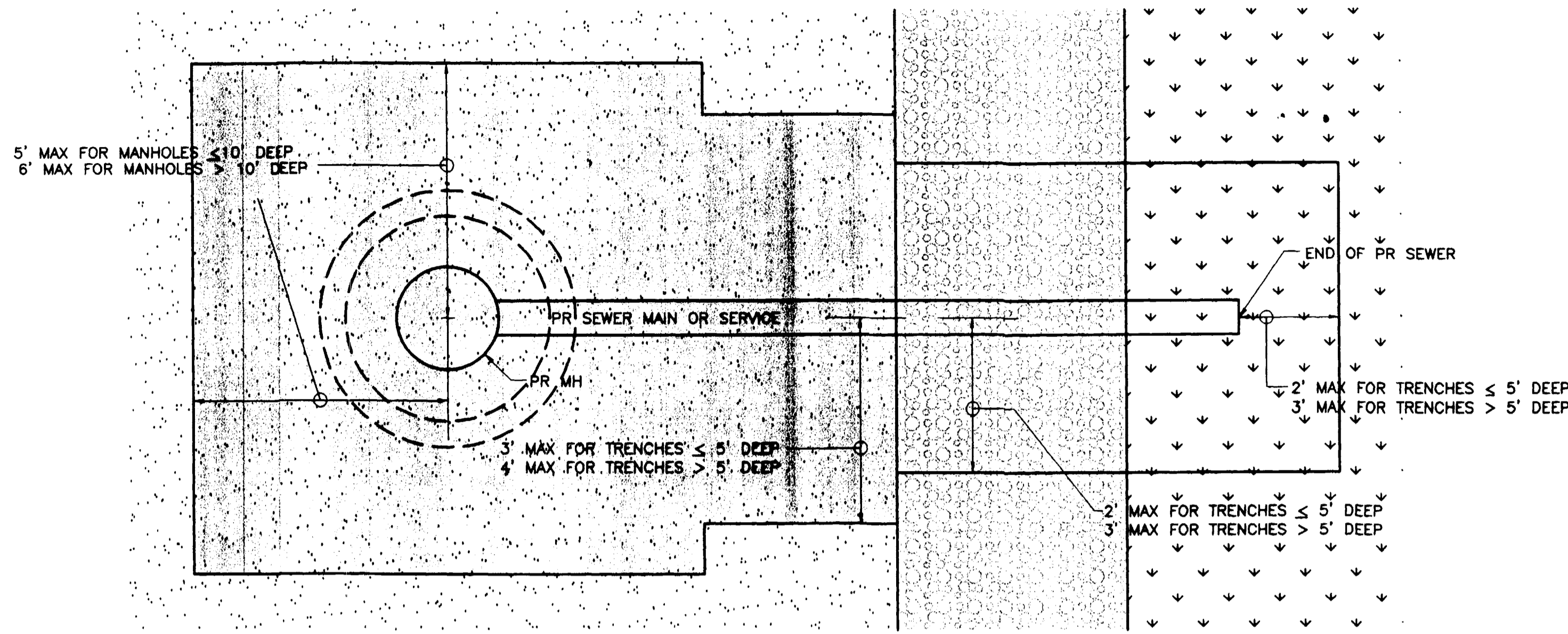
SCALE	PLAN	PROFILES	SECTIONS
HORIZONTAL			
VERTICAL		0 2.5 5 10	

**GR WILLIAMS ENGINEERING, INC**  
 1231 19 ROAD, FRUITA, COLORADO 81521-9689  
 (970) 858-1014 PHONE (970) 858-1007 FAX

**SKYWAY AREA S.I.D.**  
 SUMMARY SOIL BORING INFORMATION  
 (See Appendix of Bid Docs for Full Report)

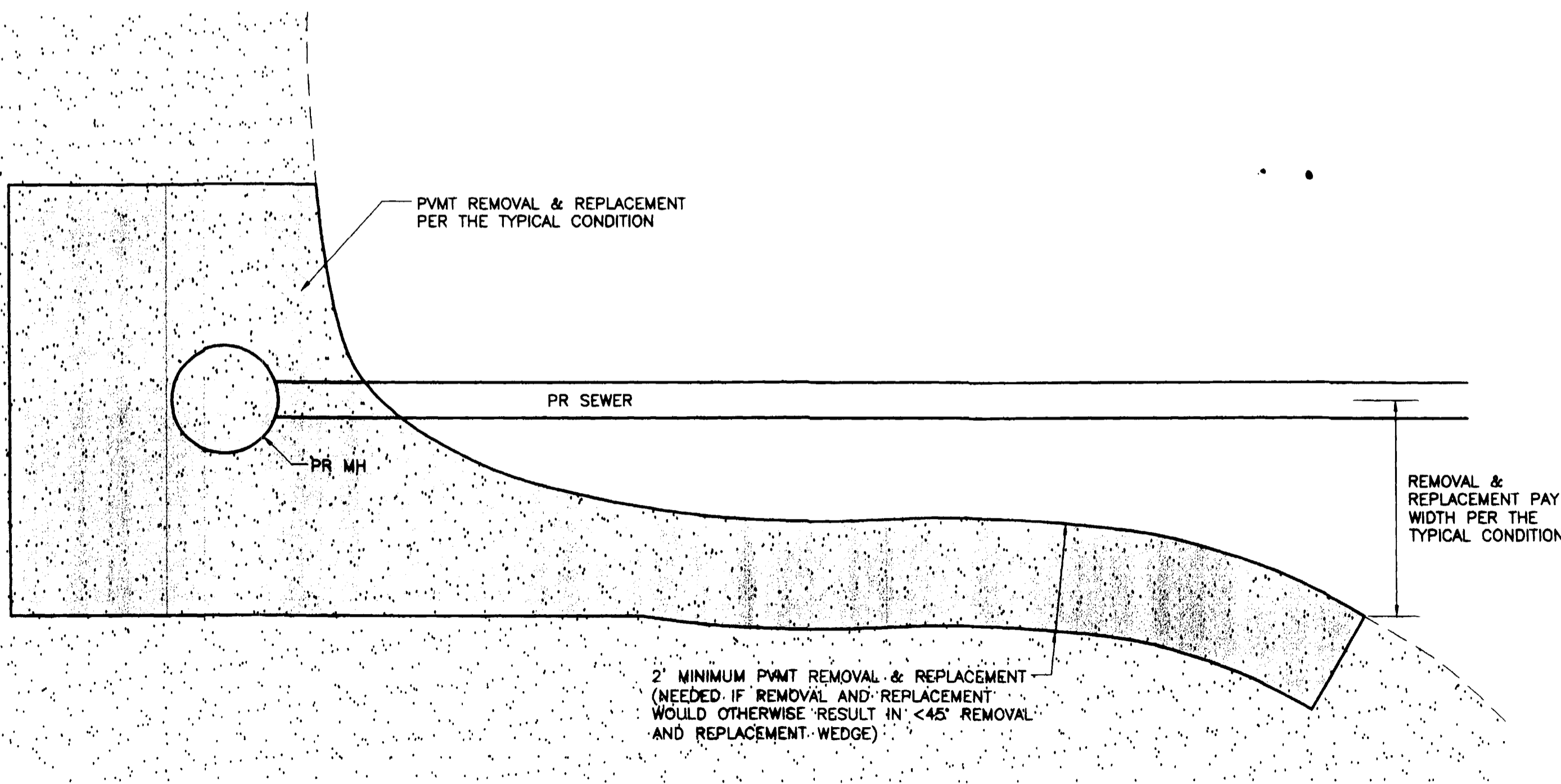
SHEET 4A  
 FILENAME  
 SKY-04A.DWG

\*IF THE END OF THE SERVICE IS IN A CONCRETE OR ASPHALT DRIVEWAY, THEN STOP THE 4" x 4" WOOD MARKER AT SUBGRADE. IF IT IS IN A GRAVEL DRIVEWAY, STOP THE MARKER AT 0" TO 1/2" ABOVE GRADE. OTHERWISE, THE 4" x 4" WOOD MARKER SHALL EXTEND 3' ABOVE GRADE PER CITY STANDARD SPECIFICATIONS.

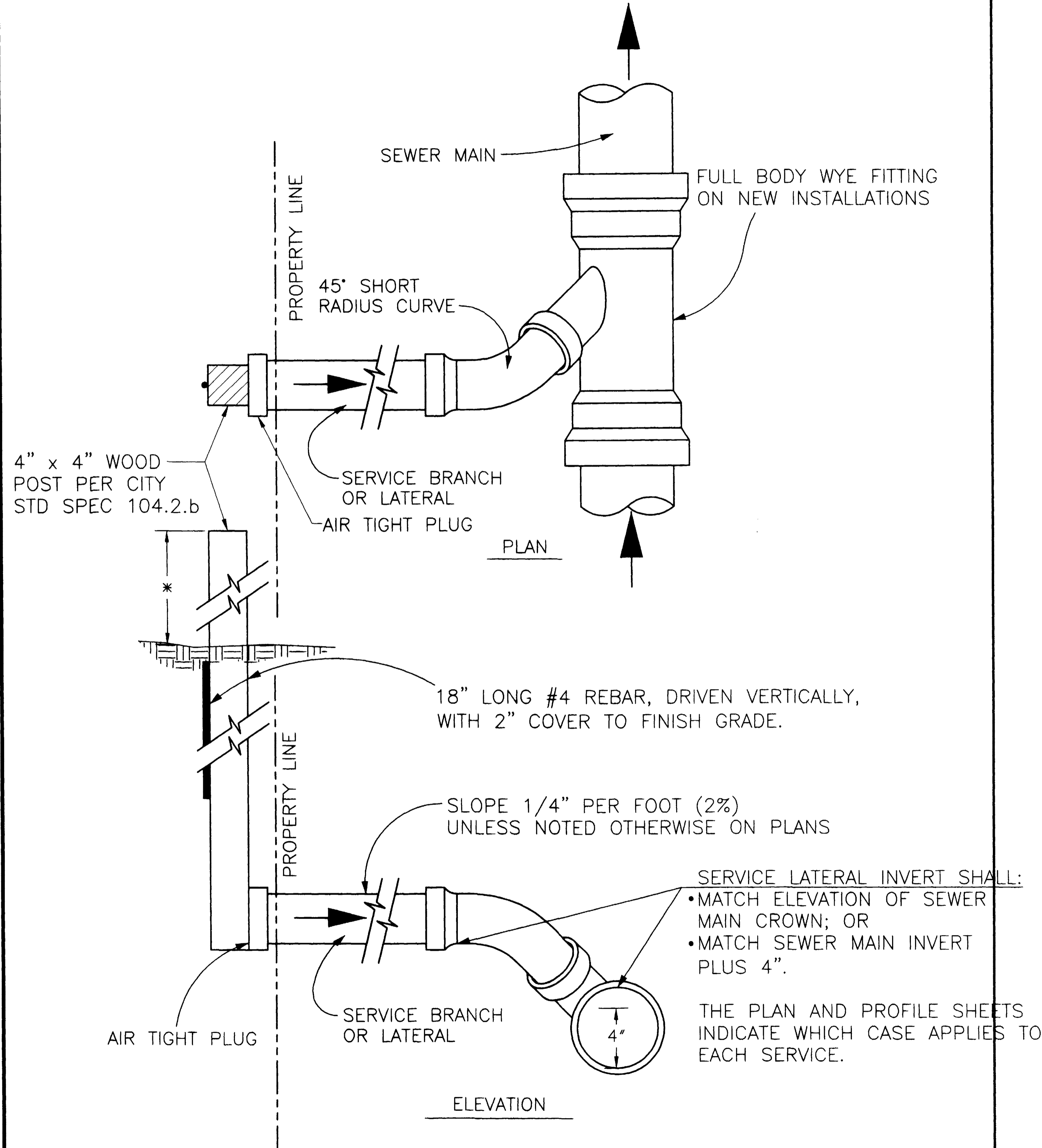


SEE SPECIAL PROVISION SP-20.1 & 24.0 REGARDING TRENCH WALL BRACING.

TYPICAL CONDITION



DIVERGING PAVEMENT



PLAN

ELEVATION

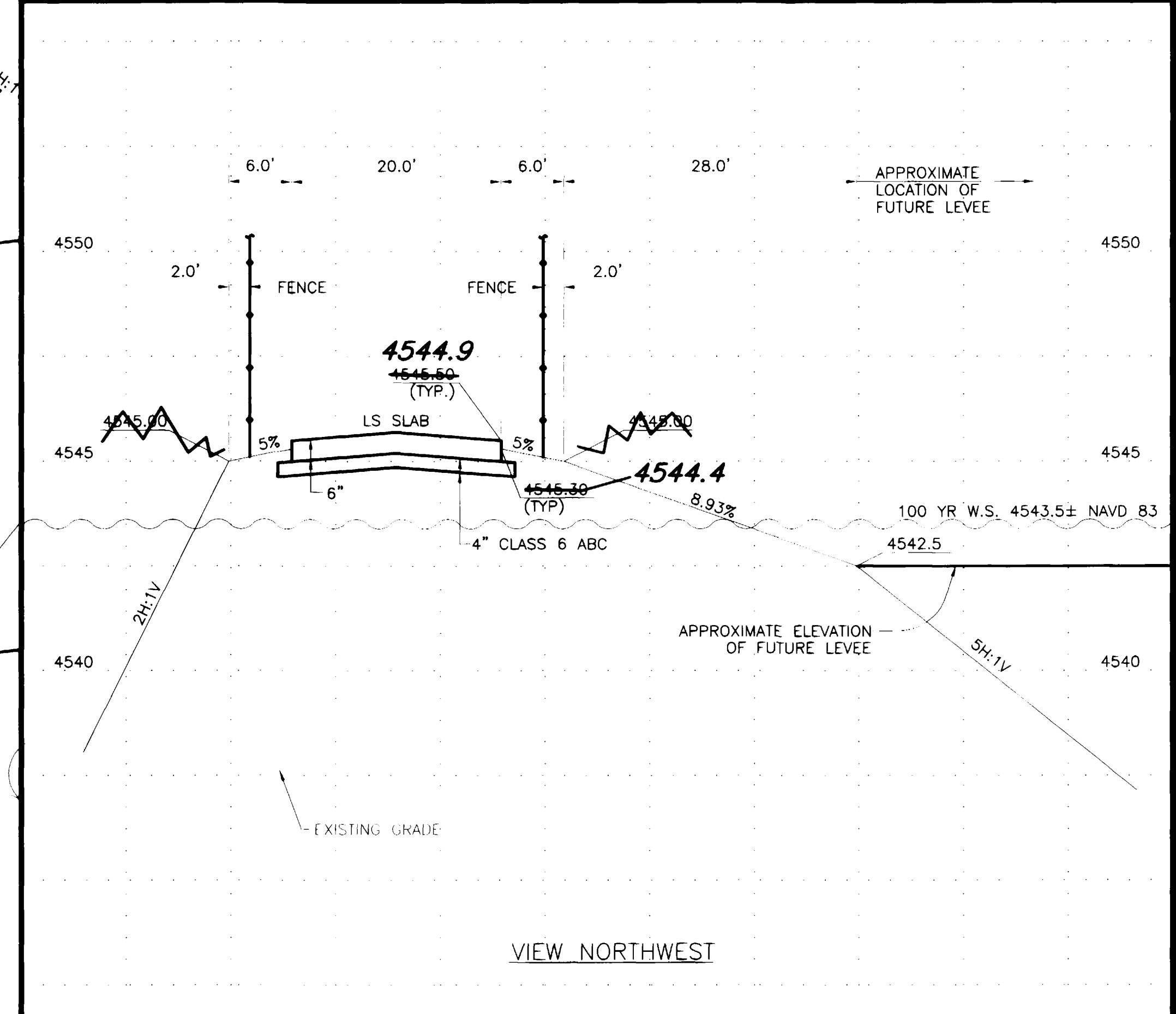
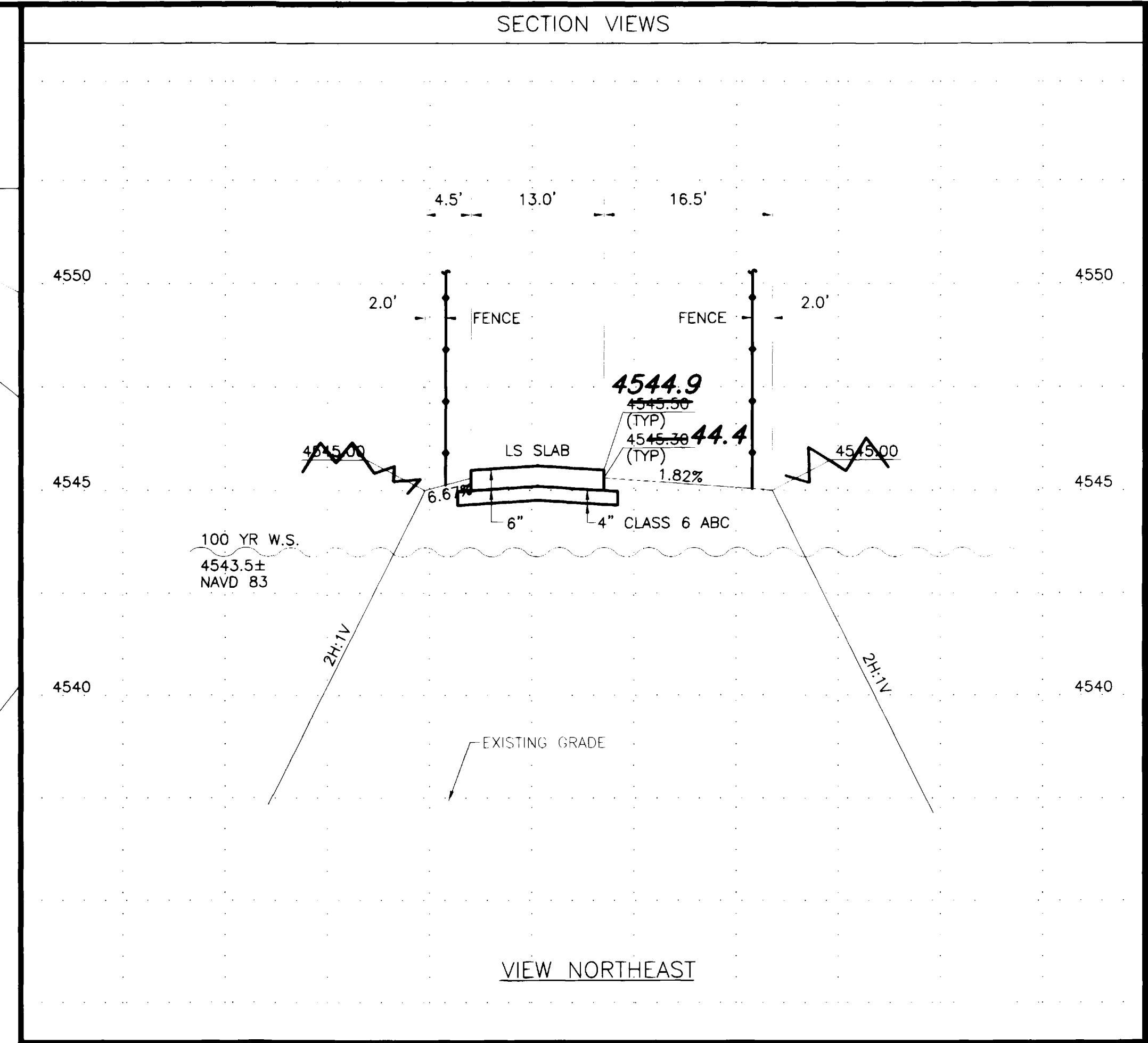
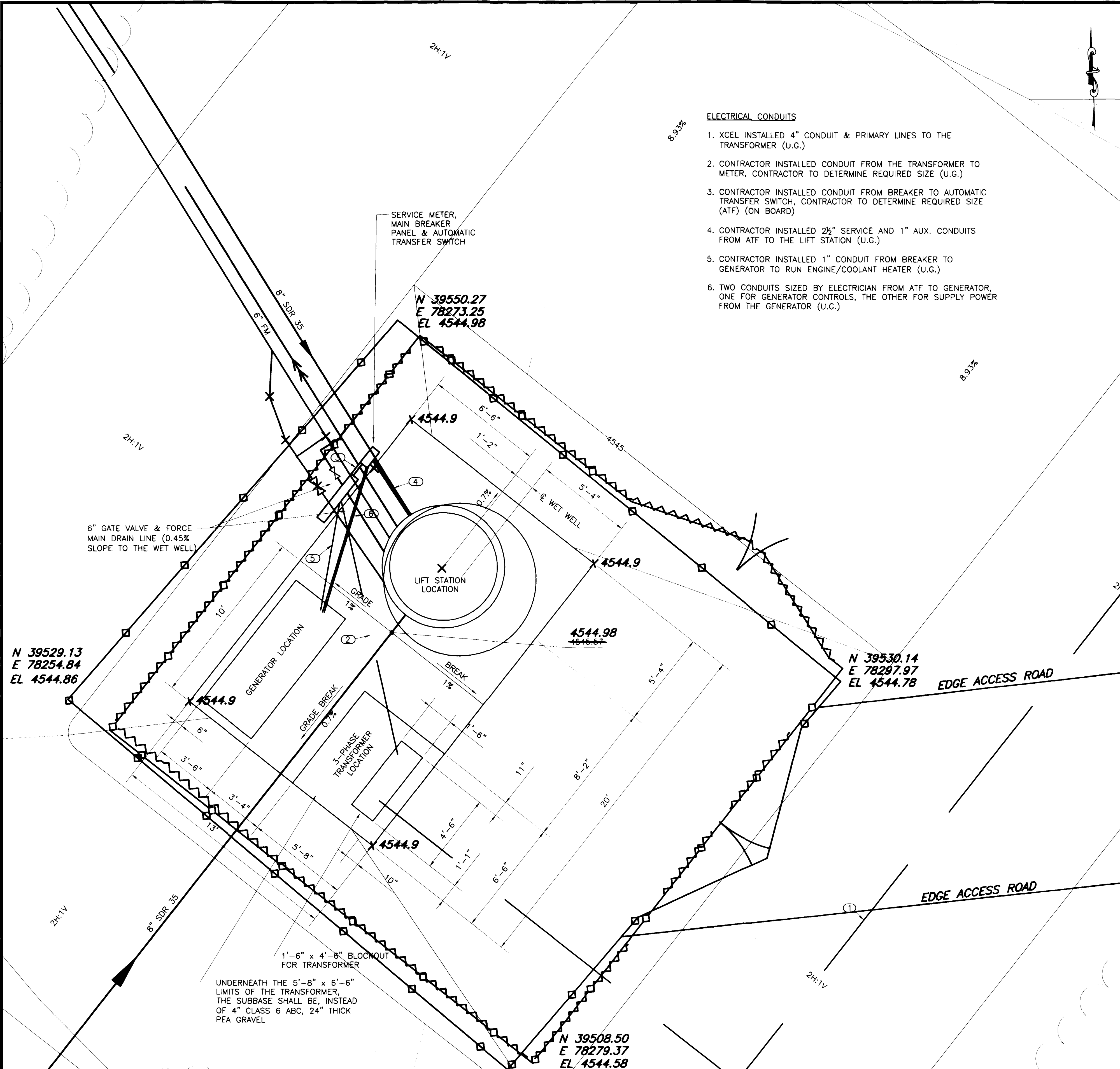
REVISION	DESCRIPTION	DATE
REVISION $\Delta$		
REVISION $\Delta$		
REVISION $\Delta$		

SCALE	DATE	SCALE	DATE
HORIZONTAL	NTS	NTS	
VERTICAL			

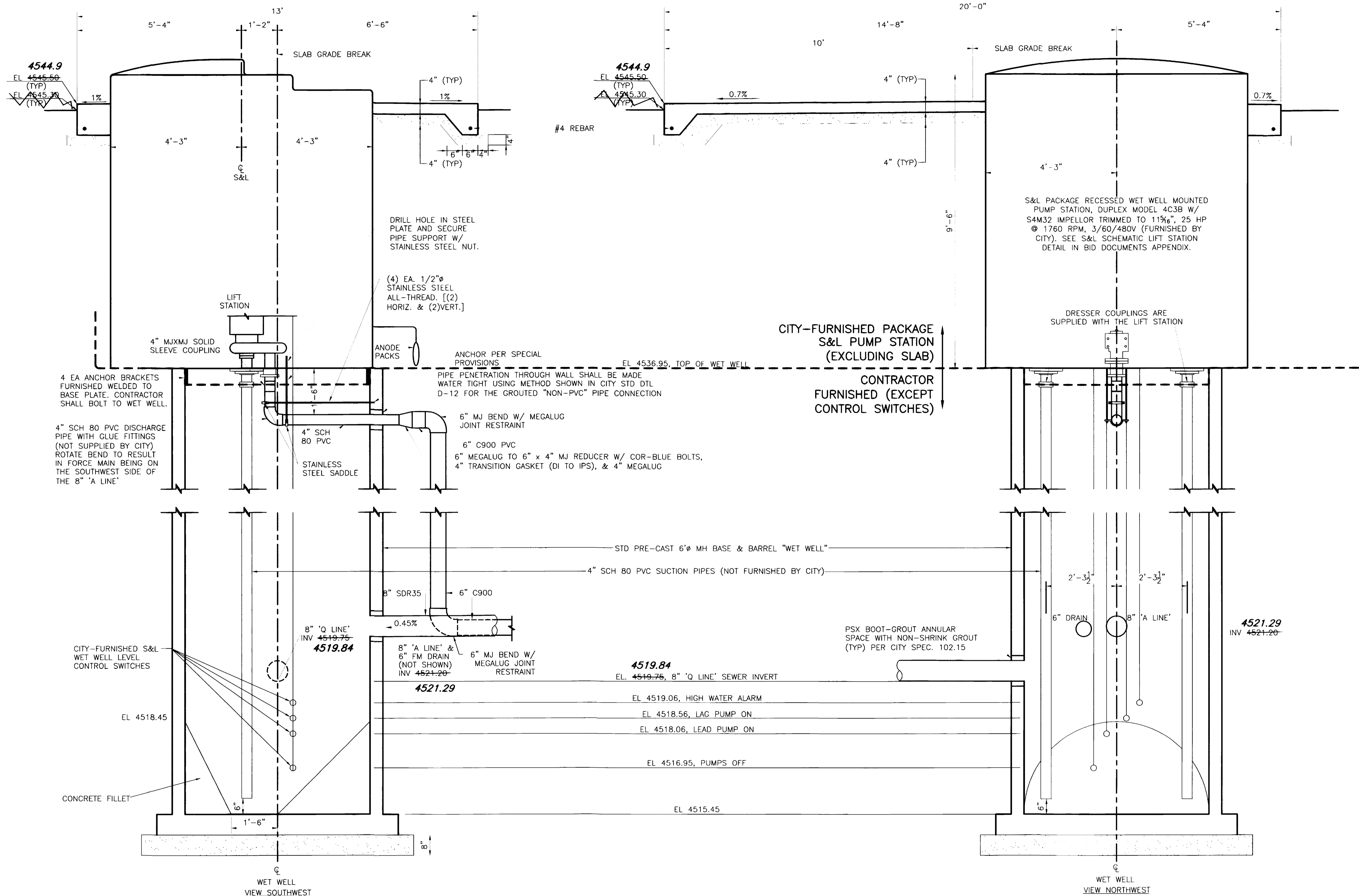
GR WILLIAMS ENGINEERING, INC  
 1231 19 ROAD, FRUITA, COLORADO 81521-9689  
 (970) 858-1014 PHONE (970) 858-1007 FAX

SKYWAY AREA S.I.D.  
 SPECIAL DETAILS  
 Pavement Replacement & Service Taps

SHEET 4B  
 FILENAME  
 SKY-4B DWG



DESCRIPTION	DATE	SCALE	PLAN	PROFILE	SECTIONS	GR WILLIAMS ENGINEERING, INC. 1231 19 ROAD, FRUITA, COLORADO 81521-9689 (970) 858-1014 PHONE (970) 858-1007 FAX	SKYWAY AREA S.I.D. CONNECTED LAKES LIFT STATION Site Plan	4C FILENAME SKY-04C.DWG
REVISION $\Delta$ ASBUILT	11-03	HORIZONTAL	0 1.5 3 6		0 5 10 20			
REVISION $\Delta$		VERTICAL			0 2.5 5			



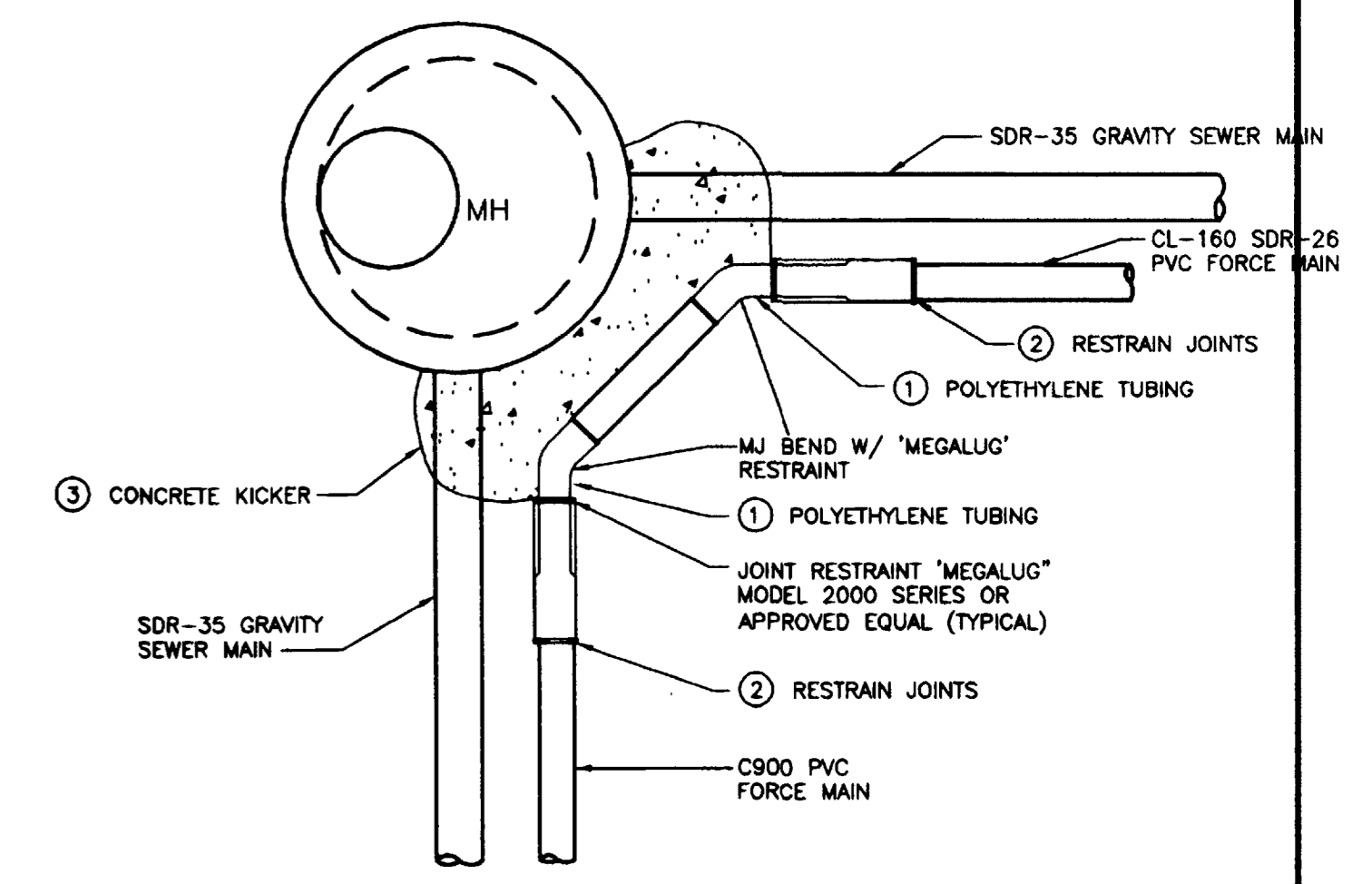
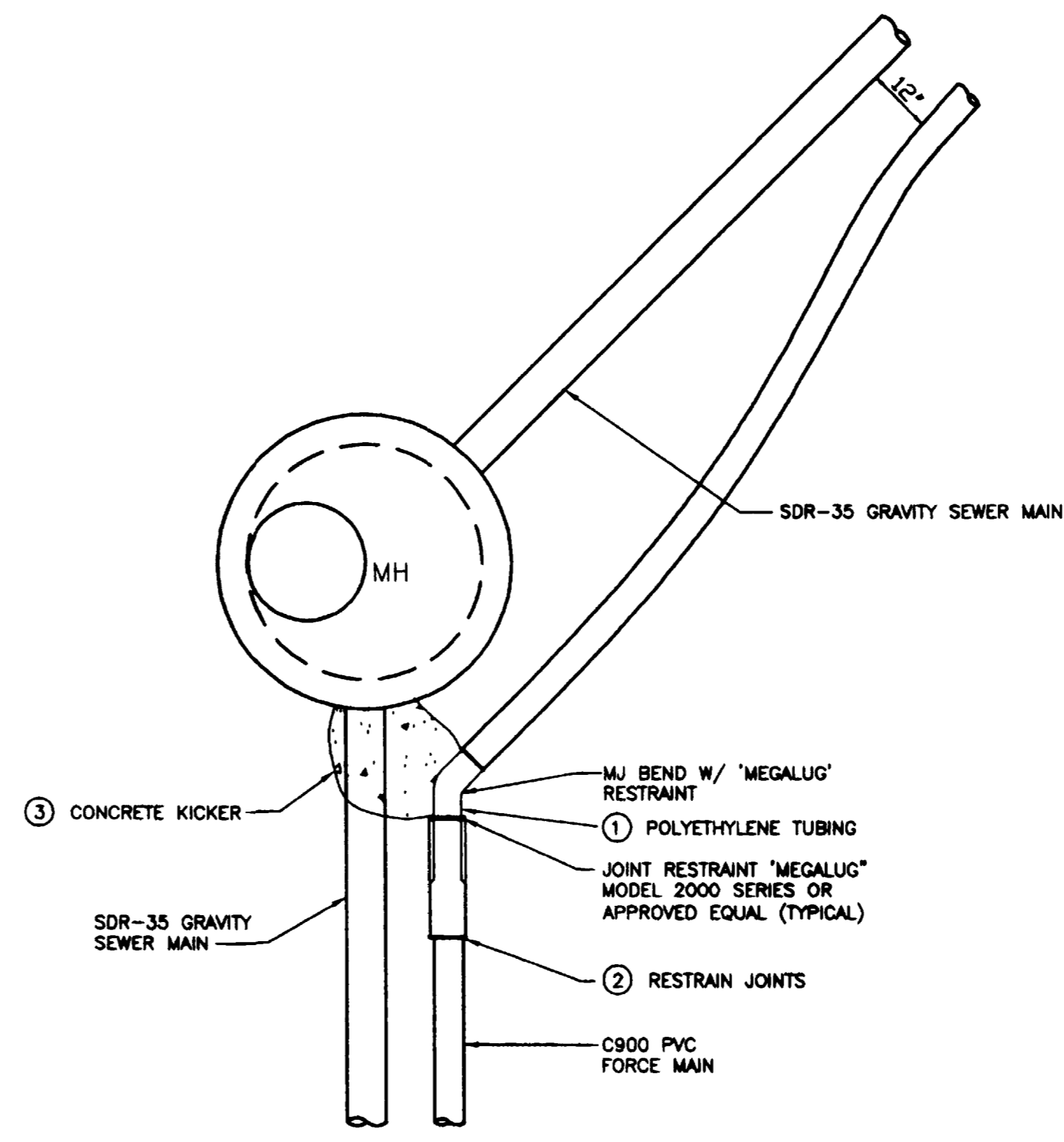
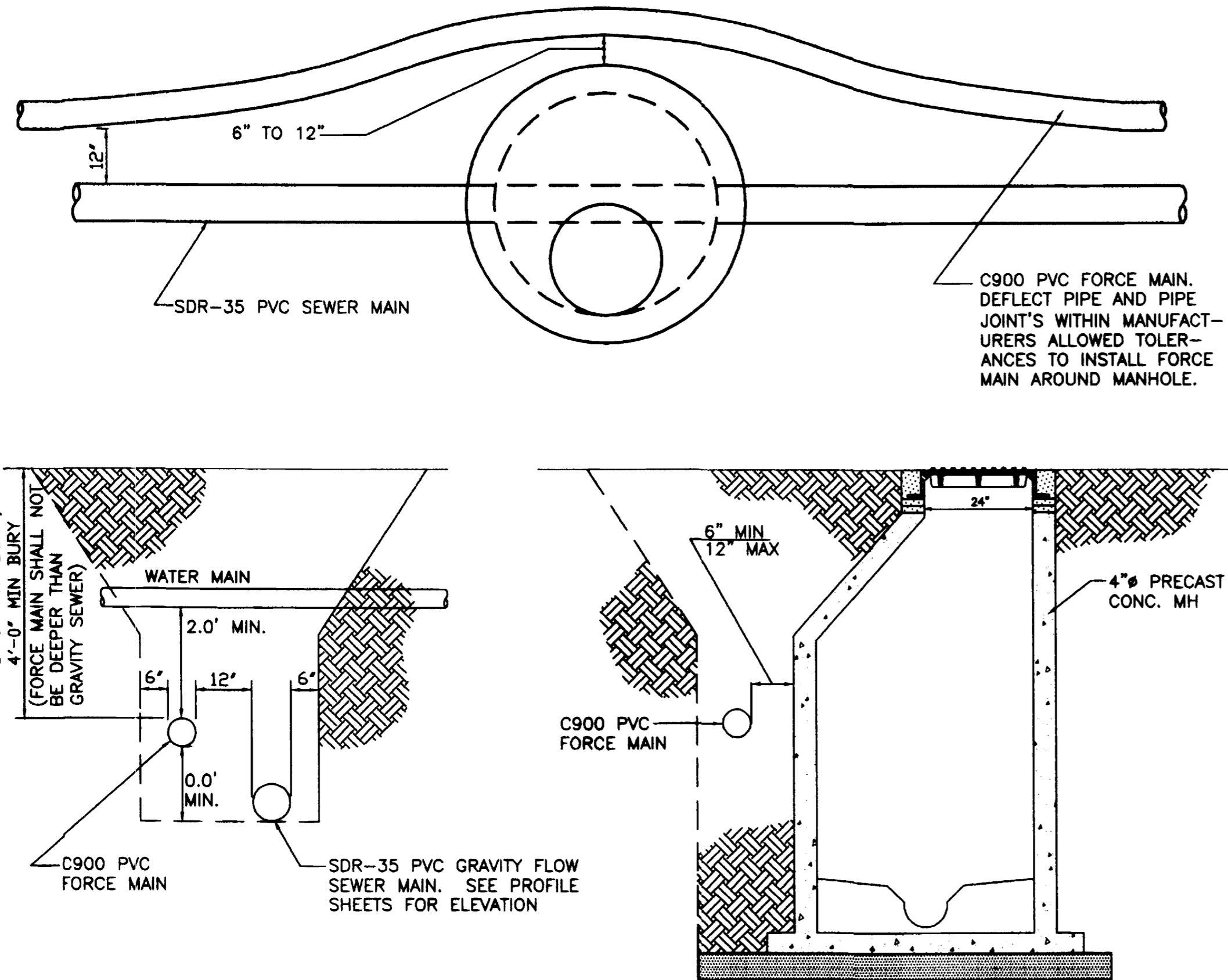
REVISION	DESCRIPTION	DATE
ASBUILT		10-03

HORIZONTAL	VERTICAL	NTS

GR WILLIAMS ENGINEERING, INC  
 1231 19 ROAD, FRUITA, COLORADO 81521-9689  
 (970) 858-1014 PHONE (970) 858-1007 FAX

SKYWAY AREA S.I.D.  
 CONNECTED LAKES LIFT STATION  
 Section Views

4D
FILENAME
SKY-04D.DWG

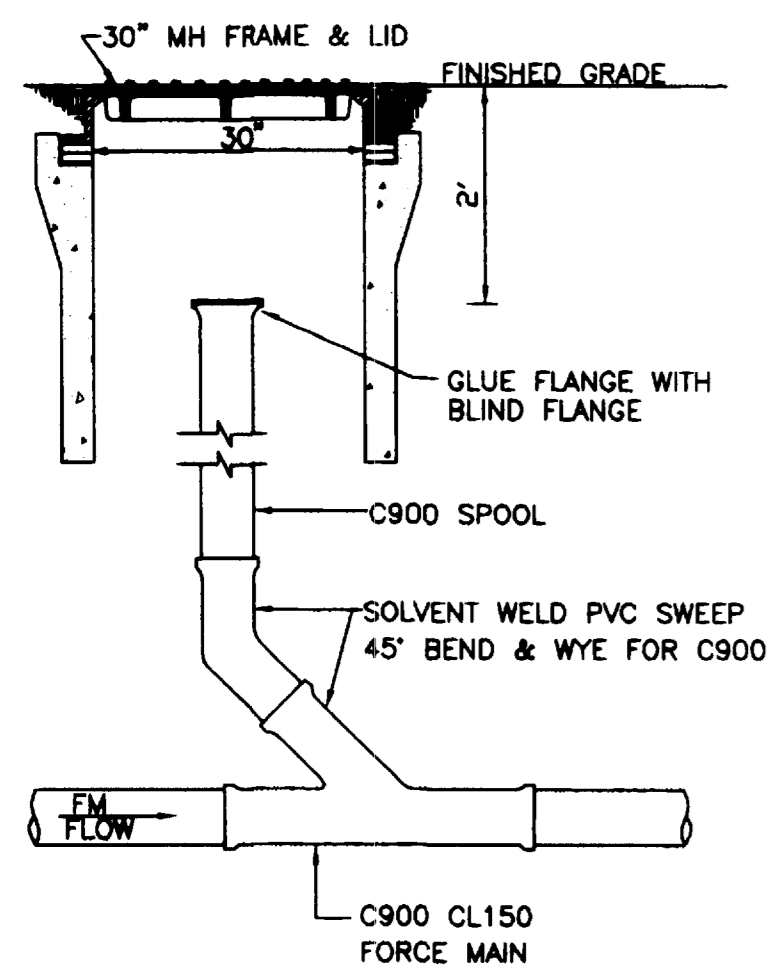


FORCE MAIN CLEANOUT & MH VAULT (25.3)

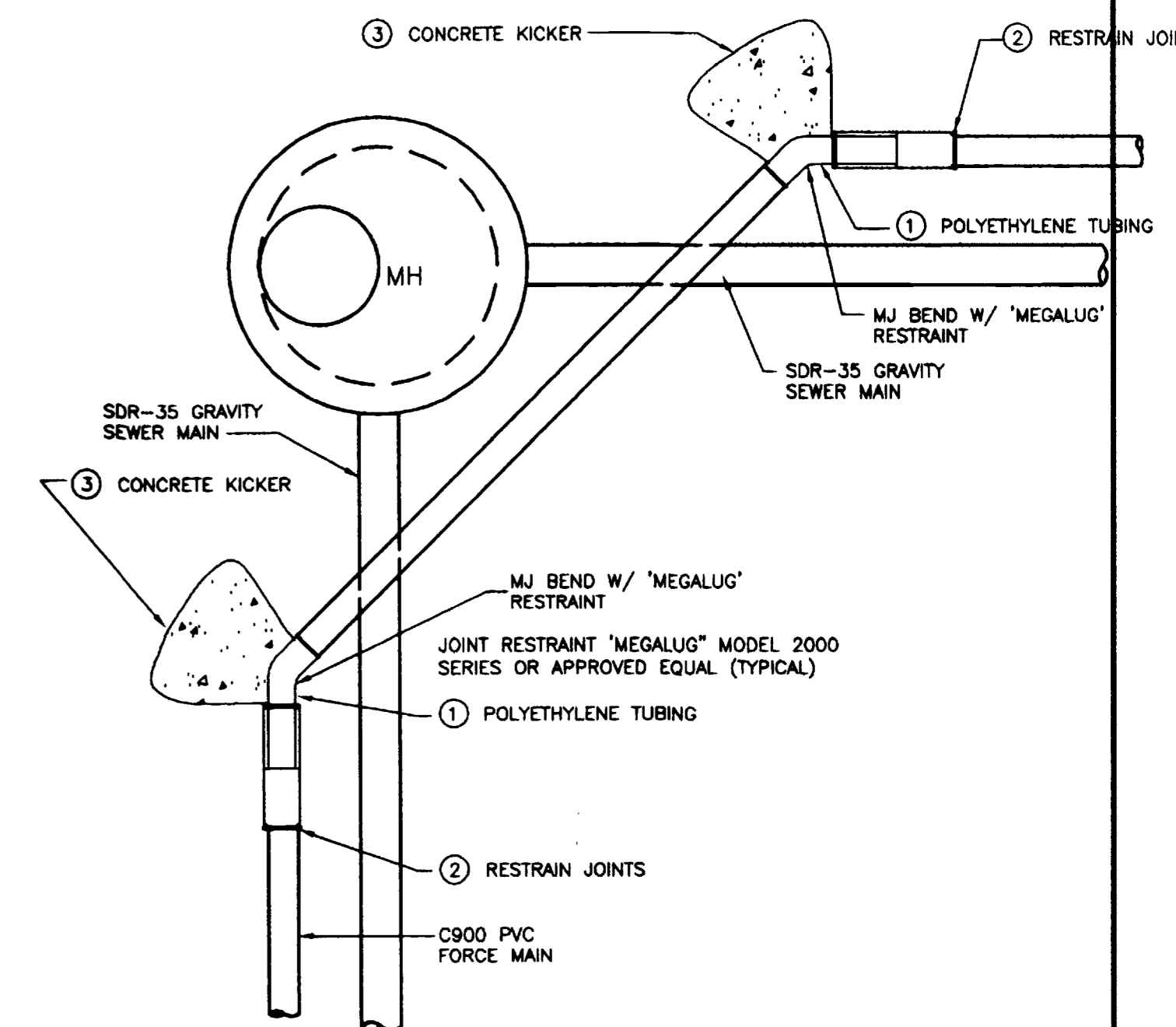
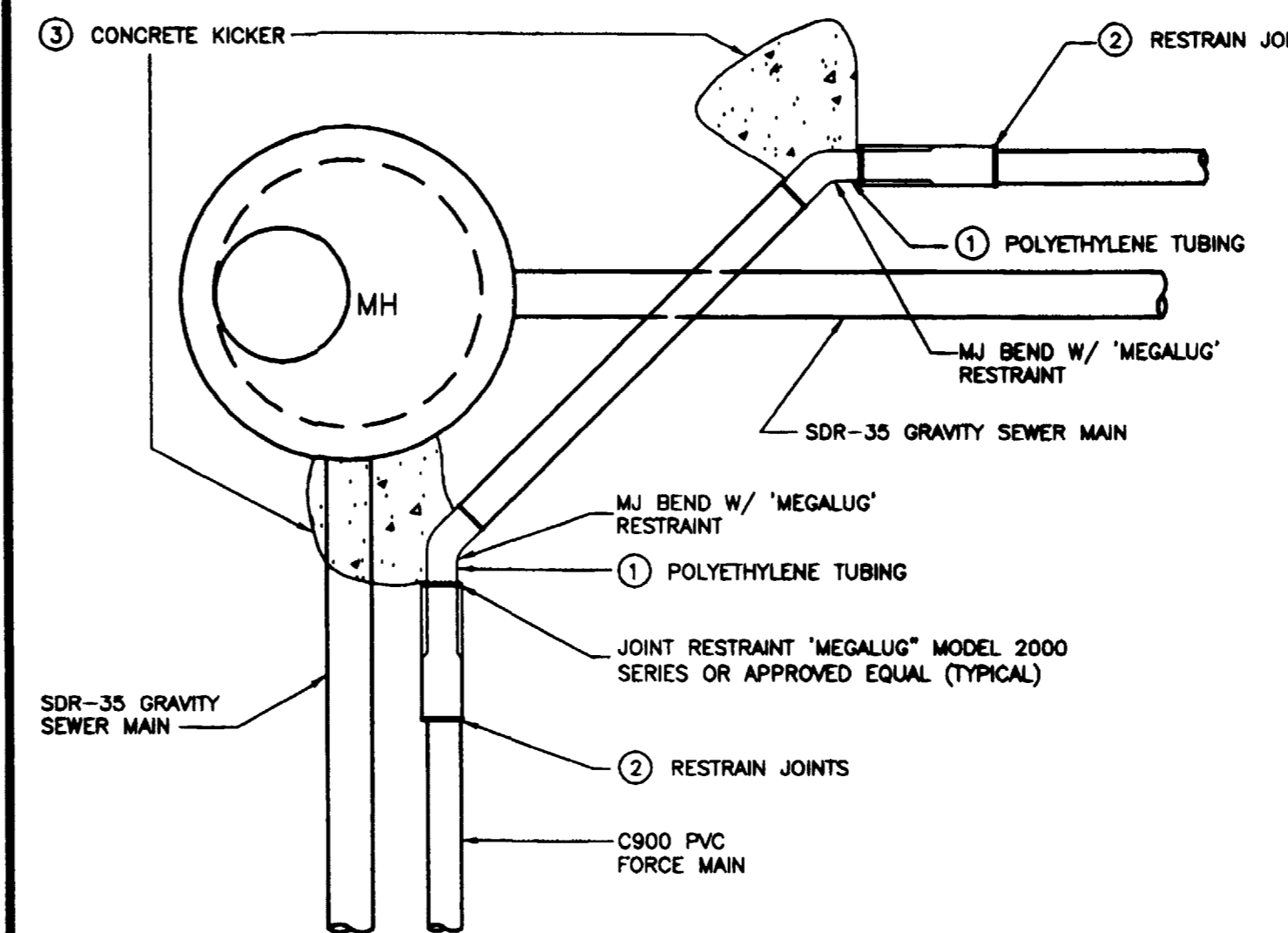
GENERAL NOTES

50° TO 90° BEND AT MH: INSIDE TO OUTSIDE

50° TO 90° BEND AT MH: OUTSIDE TO OUTSIDE



- ① WRAP ALL METAL FITTINGS AND RESTRAINING RODS WITH POLYETHYLENE TUBING IN ACCORDANCE WITH AWWA STANDARD C105/A21.50.
- ② RESTRAIN JOINTS FOR 15' MINIMUM FROM BEND. "MEGALUG" MODEL 2000 SERIES AND MJ GLAND SHALL BE USED AS JOINT RESTRAINT.
- ③ CONCRETE KICKERS SHALL BE IN CONFORMANCE WITH CITY STANDARD DETAILS W-07 AND W-08.
- ④ "ALL THREAD" TO BE USED FOR JOINT RESTRAINT SHALL BE GRADE 2, GALVANIZED.



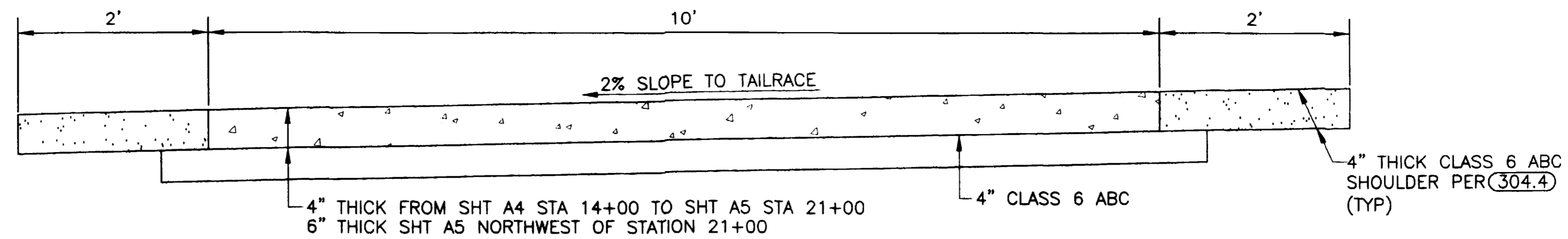
REVISION	DESCRIPTION	DATE	SCALE	PLAN	DETAILS	SECTIONS
REVISION A			HORIZONTAL		NTS	
REVISION B			VERTICAL			

GR WILLIAMS ENGINEERING, INC  
 1231 19 ROAD, FRUITA, COLORADO 81521-9689  
 (970) 858-1014 PHONE (970) 858-1007 FAX

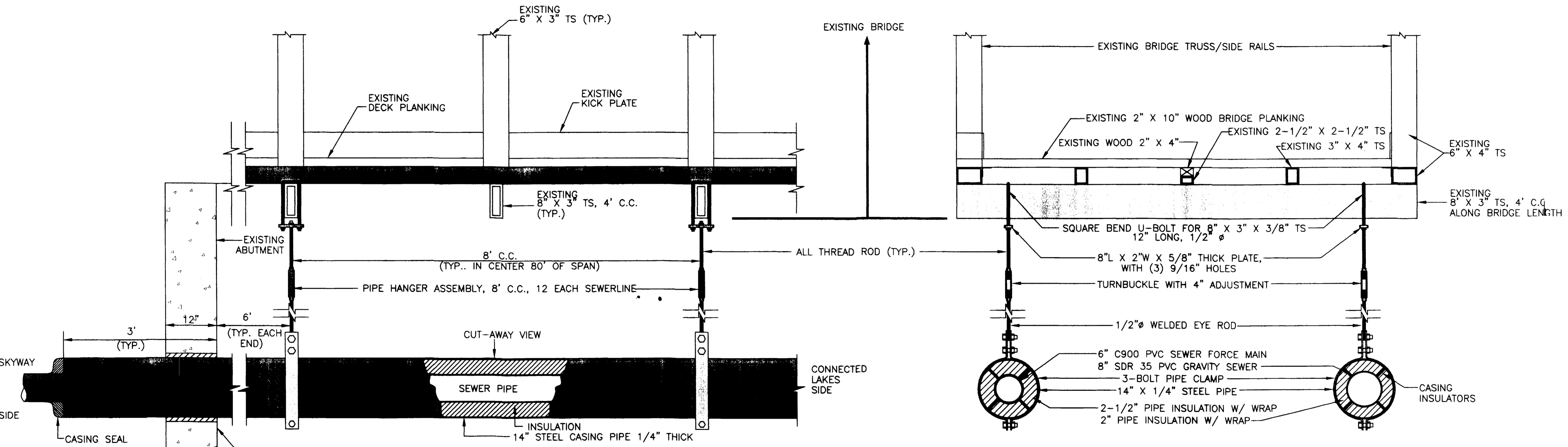
SKYWAY AREA S.I.D.  
 SPECIAL DETAILS  
 Force Main Details

SHEET 4E  
 FILENAME  
 SKY-4E.dwg





CONCRETE PATH



ALL PIPE HANGER MATERIAL SHALL BE #304 STAINLESS STEEL. SEE SPECIAL PROVISIONS SP-20.1 & 24.0: "AERIAL SUSPENSION" FOR ADDITIONAL SPECIFICATIONS

PROFILE VIEW  
(LOOKING NORTHWEST AT BRIDGE SPAN)

SECTION VIEW  
(LOOKING NORTHWEST ALONG BRIDGE TOWARDS KIOSK)

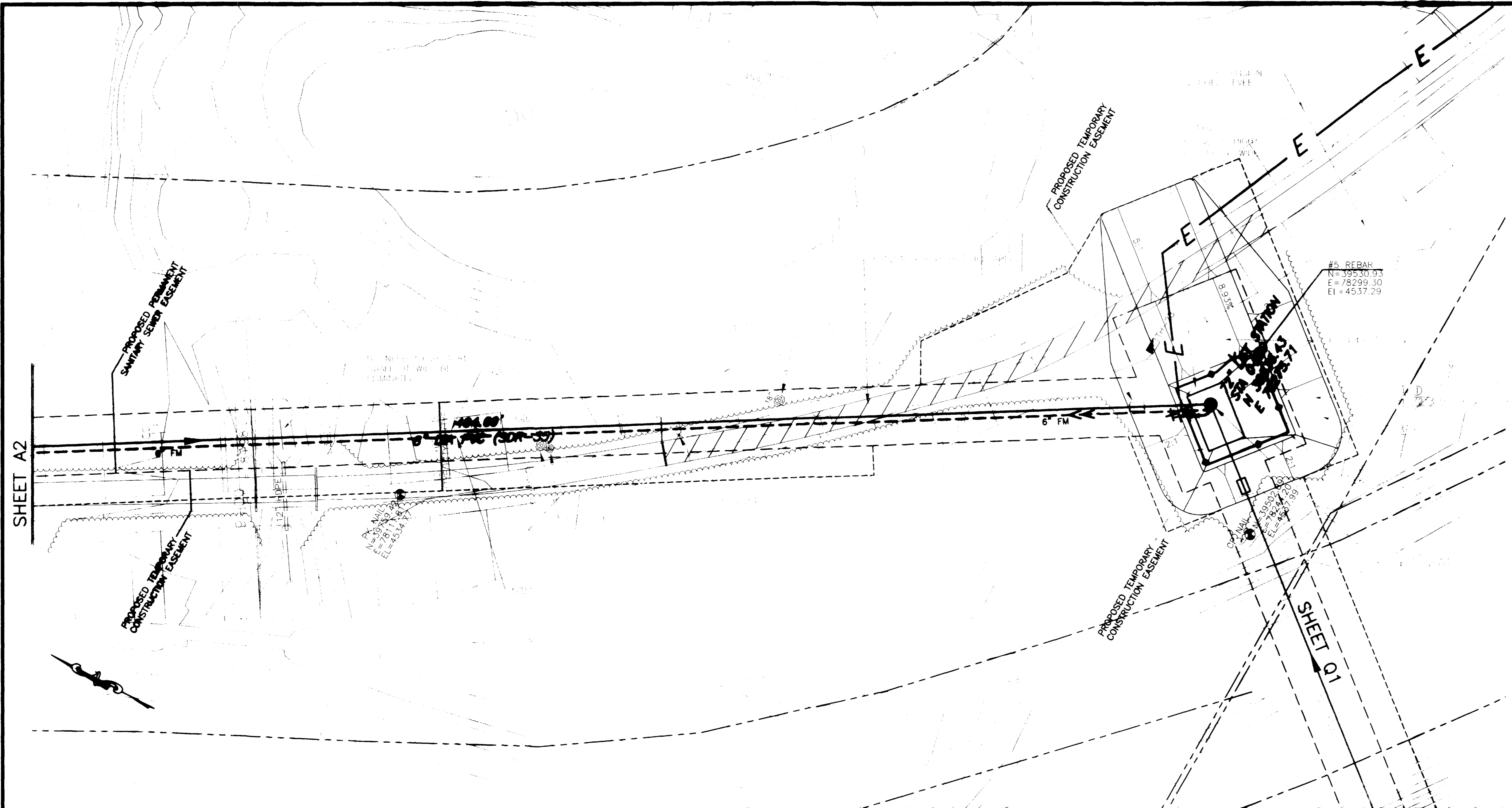
REVISION	DESCRIPTION	DATE
REVISION Δ		
REVISION Δ		
REVISION Δ		

SCALE	HORIZONTAL	VERTICAL
NTS		

GR WILLIAMS ENGINEERING, INC  
1231 19 ROAD, FRUITA, COLORADO 81521-9689  
(970) 858-1014 PHONE (970) 858-1007 FAX

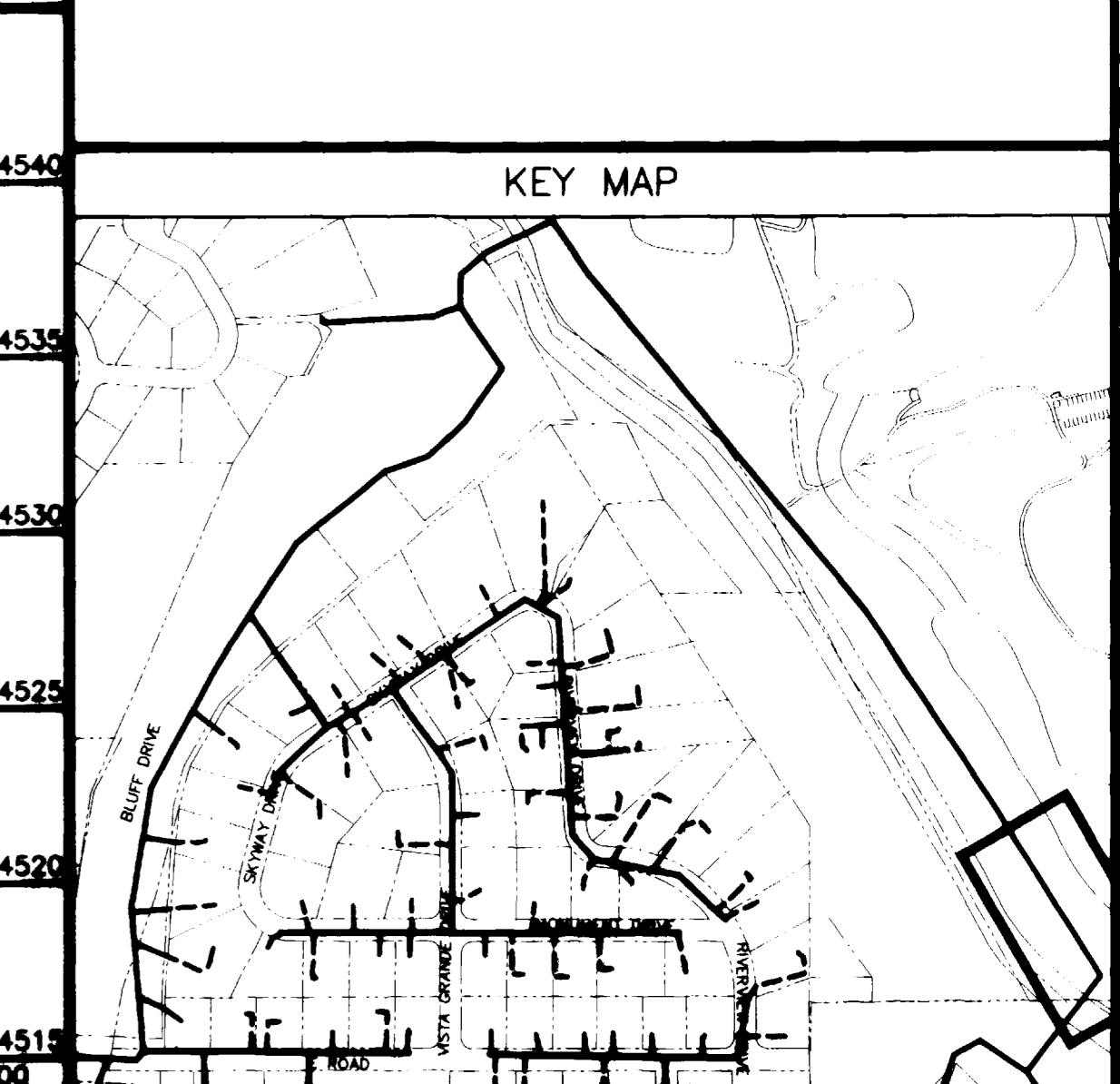
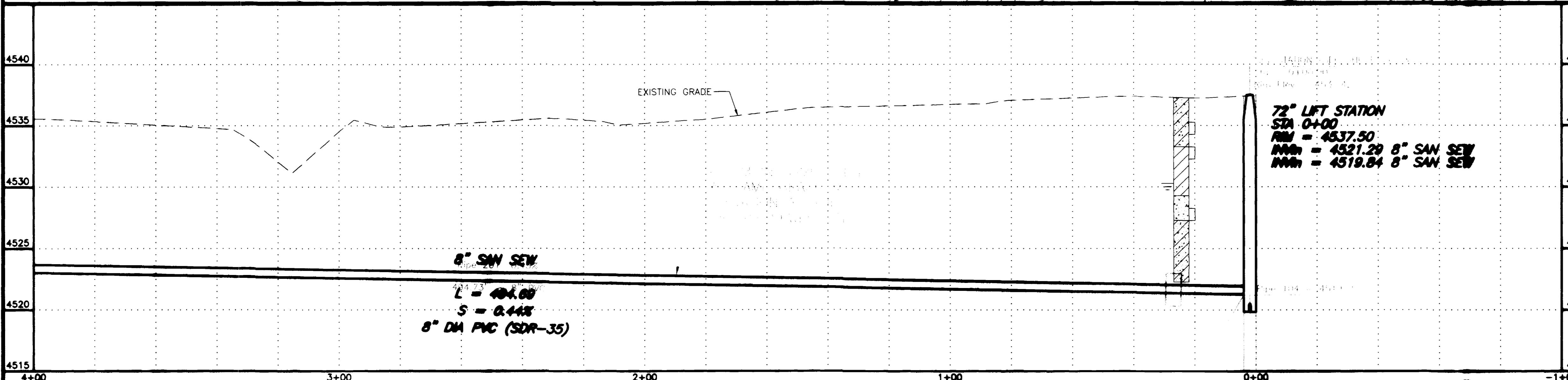
SKYWAY AREA S.I.D.  
SPECIAL DETAILS  
Aerial Sewerlines & Concrete Path

SHEET 4F
FILENAME SKY-4F.dwg



SHADING AND TEXTURE LEGEND			
FACILITY OR SURFACE TREATMENT	EXISTING	PROPOSED	REMOVE & REPLACE
ASPHALT PAVEMENT	[Pattern]	[Pattern]	[Pattern]
CONCRETE (C, G, SW, SLABS)	[Pattern]	[Pattern]	[Pattern]
AGGREGATE GRAVEL	[Pattern]	[Pattern]	[Pattern]
WASHED ROCK	[Pattern]	[Pattern]	[Pattern]
GRASS SOD	[Pattern]	[Pattern]	[Pattern]
BUILDING	[Pattern]	[Pattern]	[Pattern]
IMPROVEMENT DISTRICT SEWERLINE	[Symbol]	[Symbol]	[Symbol]
PRIVATELY CONSTRUCTED SERVICE LINE	[Symbol]	[Symbol]	[Symbol]

- CONSTRUCTION NOTES**
- 20.1 CONSTRUCT SDR 35 PVC SANITARY SEWER.
  - 20.5 CONSTRUCT 6" C900 CLASS 150 PVC SANITARY SEWER FORCE MAIN
  - 26.3 CONSTRUCT WET WELL, INSTALL OWNER-FURNISHED WET WELL MOUNTED LIFT STATION, CONSTRUCT SLAB, AND PROVIDE AND INSTALL GENERATOR, FORCE MAIN DRAIN AND VALVE, AND HOOK UP AND HAVE READY FOR USE PER DETAIL AND SPECIAL PROVISIONS.
  - G58.1 CONSTRUCT CUT-OFF WALL PER STANDARD SPECIFICATIONS.
  - 201.2 CLEAR, GRUB, REMOVE, AND DISPOSE OF ALL TREES, VEGETATION, AND/OR DEBRIS AS REQUIRED FOR CONSTRUCTION.
  - G201.7 CLEAN CUT AND DISPOSE OF DAMAGED ROOTS THAT ARE 3" OR LARGER AND PROVIDE MOISTURE PROTECTION PER SPECIAL PROVISIONS.
  - 202.42 REMOVE ASPHALT PAVEMENT AS REQUIRED FOR CONSTRUCTION.
  - 202.71 REMOVE TREE.
  - 202.81 REMOVE SIGN.
  - 203.61 PROVIDE STRUCTURAL FILL PER PLANS AND DETAILS.
  - 212/213.1 SEED AND MULCH PER SPECIAL PROVISIONS ALL SURFACE AREAS DISTURBED BY CONSTRUCTION THAT WILL NOT BE HARD SURFACED OR GRAVELED OR UNDER OR WITHIN 10 FEET OF THE FUTURE LEVEE.
  - 216.1 EROSION CONTROL COVERINGS REQUIRED FOR ALL DISTURBED AREAS OF THE HILLSIDE AS NOTED.
  - 304.4 CONSTRUCT AGGREGATE SURFACE COURSE.
  - 607.2 CONSTRUCT FENCE PER DETAILS AND/OR SPECIAL PROVISIONS.
  - 607.3 CONSTRUCT GATE PER DETAILS AND/OR SPECIAL PROVISIONS



REVISION $\Delta$ ASBUILT	DATE 11-03	SCALE HORIZONTAL	PLAN 0 10 20 40	PROFILE 0 10 20 40	SECTIONS	<b>GR WILLIAMS ENGINEERING, INC.</b> 1231 19 ROAD, FRUITA, COLORADO 81521-9689 (970) 858-1014 PHONE (970) 858-1007 FAX	SKYWAY AREA S.I.D. LINE A Connected Lakes	A1
REVISION $\Delta$		VERTICAL	0 2.5 5 10					FILENAME SS180101.DWG
REVISION $\Delta$								

SHADING AND TEXTURE LEGEND

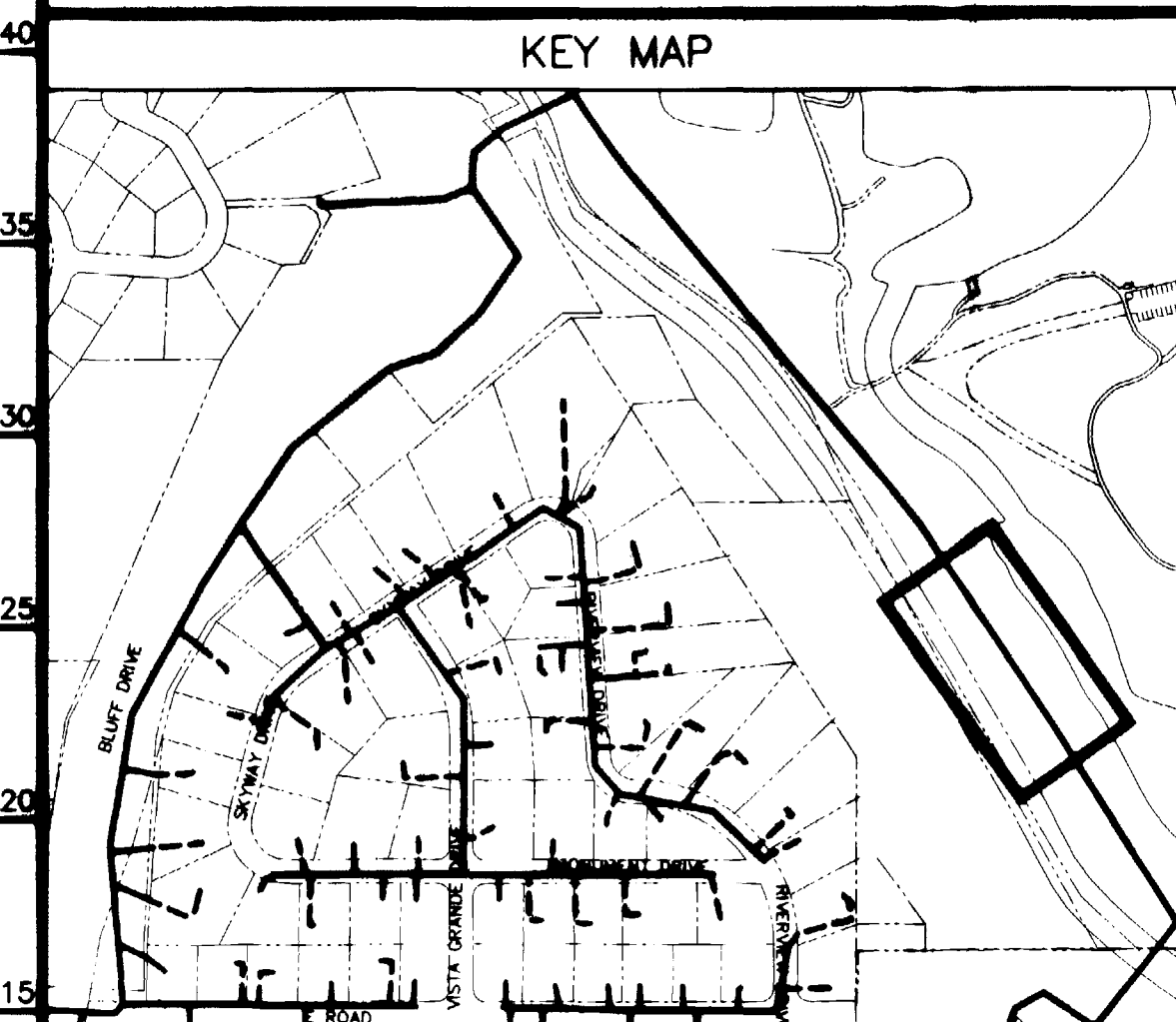
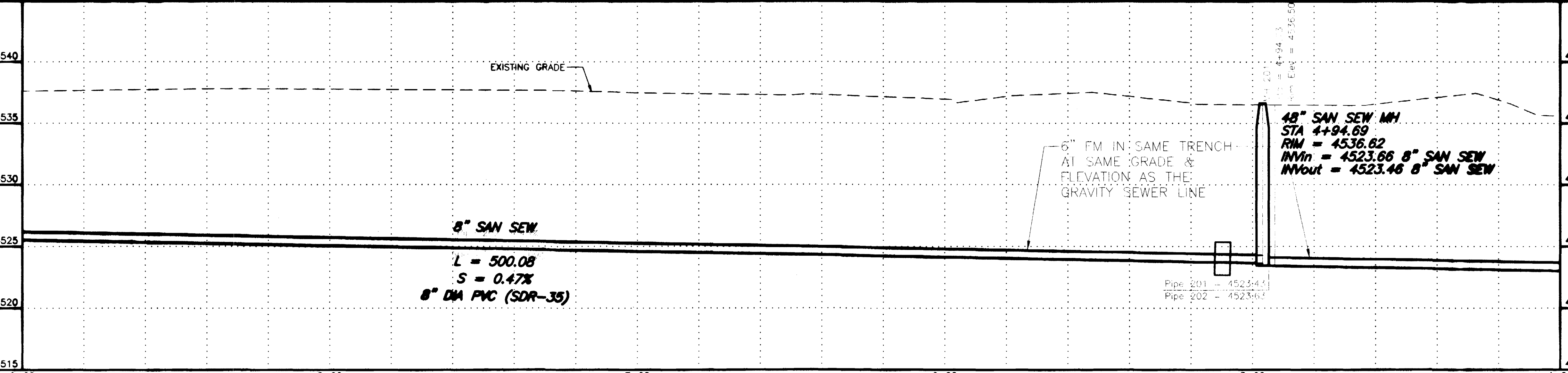
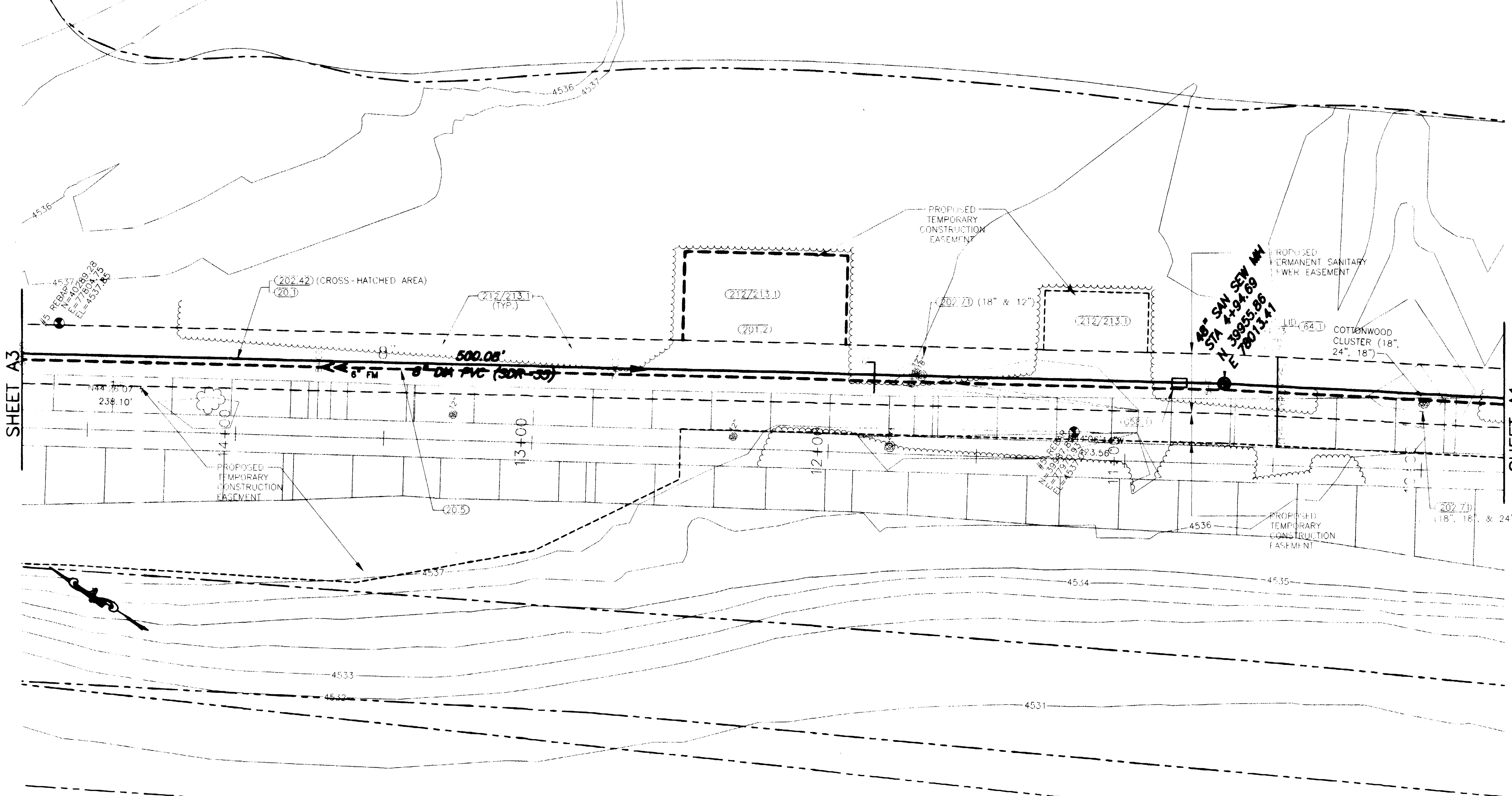
FACILITY OR SURFACE TREATMENT	EXISTING	PROPOSED	REMOVE & REPLACE
ASPHALT PAVEMENT			
CONCRETE (C, G, SW, SLABS)			
AGGREGATE GRAVEL			
WASHED ROCK			
GRASS SOD			
BUILDING			

IMPROVEMENT DISTRICT SEWERLINE

PRIVATELY CONSTRUCTED SERVICE LINE

CONSTRUCTION NOTES

- 1.0.1 CONSTRUCT SDR 35 PVC SANITARY SEWER.
- 1.0.5 CONSTRUCT 6" C900 CLASS 150 PVC SANITARY SEWER FORCE MAIN.
- 1.5.1 CONSTRUCT CUT-OFF WALL PER STANDARD SPECIFICATIONS.
- 1.4.1 CONSTRUCT STANDARD 4" DIA. MH.
- 1.01.2 CLEAR, GRUB, REMOVE, AND DISPOSE OF ALL TREES, VEGETATION, AND/OR DEBRIS AS REQUIRED FOR CONSTRUCTION.
- 1.02.42 REMOVE ASPHALT PAVEMENT AS REQUIRED FOR CONSTRUCTION.
- 1.02.71 REMOVE TREE.
- 1.2/213.1 SEED AND MULCH PER SPECIAL PROVISIONS ALL SURFACE AREAS DISTURBED BY CONSTRUCTION THAT WILL NOT BE HARD SURFACED OR GRAVELED OR UNDER OR WITHIN 10 FEET OF THE FUTURE LEVEL.



REVISION	DESCRIPTION	DATE
REVISION A	ASBUILT	11-03
REVISION B		
REVISION C		

SCALE	PLAN	PROFILE	SECTIONS
HORIZONTAL	0 10 20 40	0 10 20 40	
VERTICAL		0 2.5 5 10	

GR WILLIAMS ENGINEERING, INC.  
 1231 19 ROAD, FRUITA, COLORADO 81521-9689  
 (970) 858-1014 PHONE (970) 858-1007 FAX

SKYWAY AREA S.I.D. LINE A  
 Connected Lakes  
 A2  
 FILENAME: SS180201.DWG

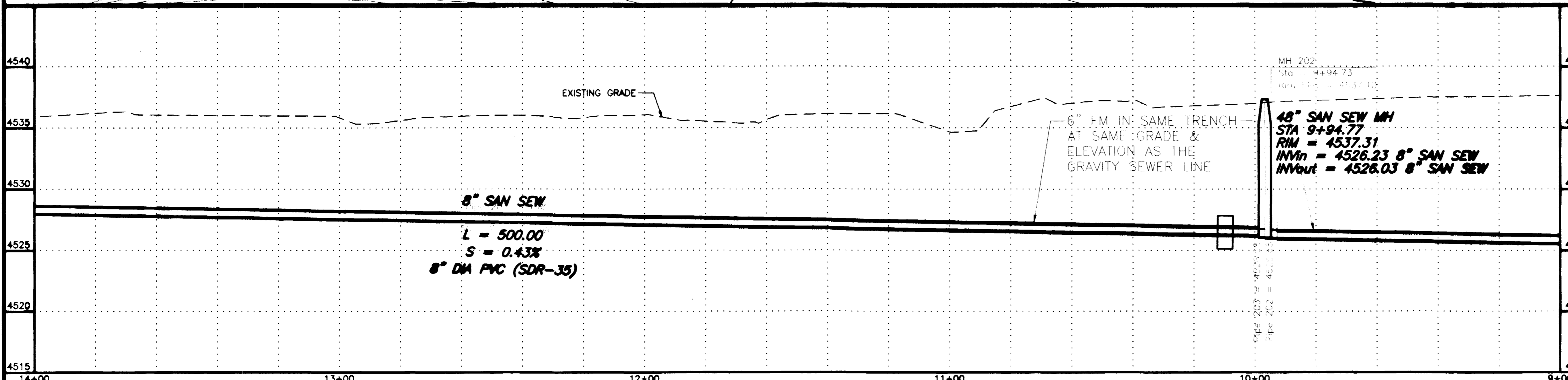
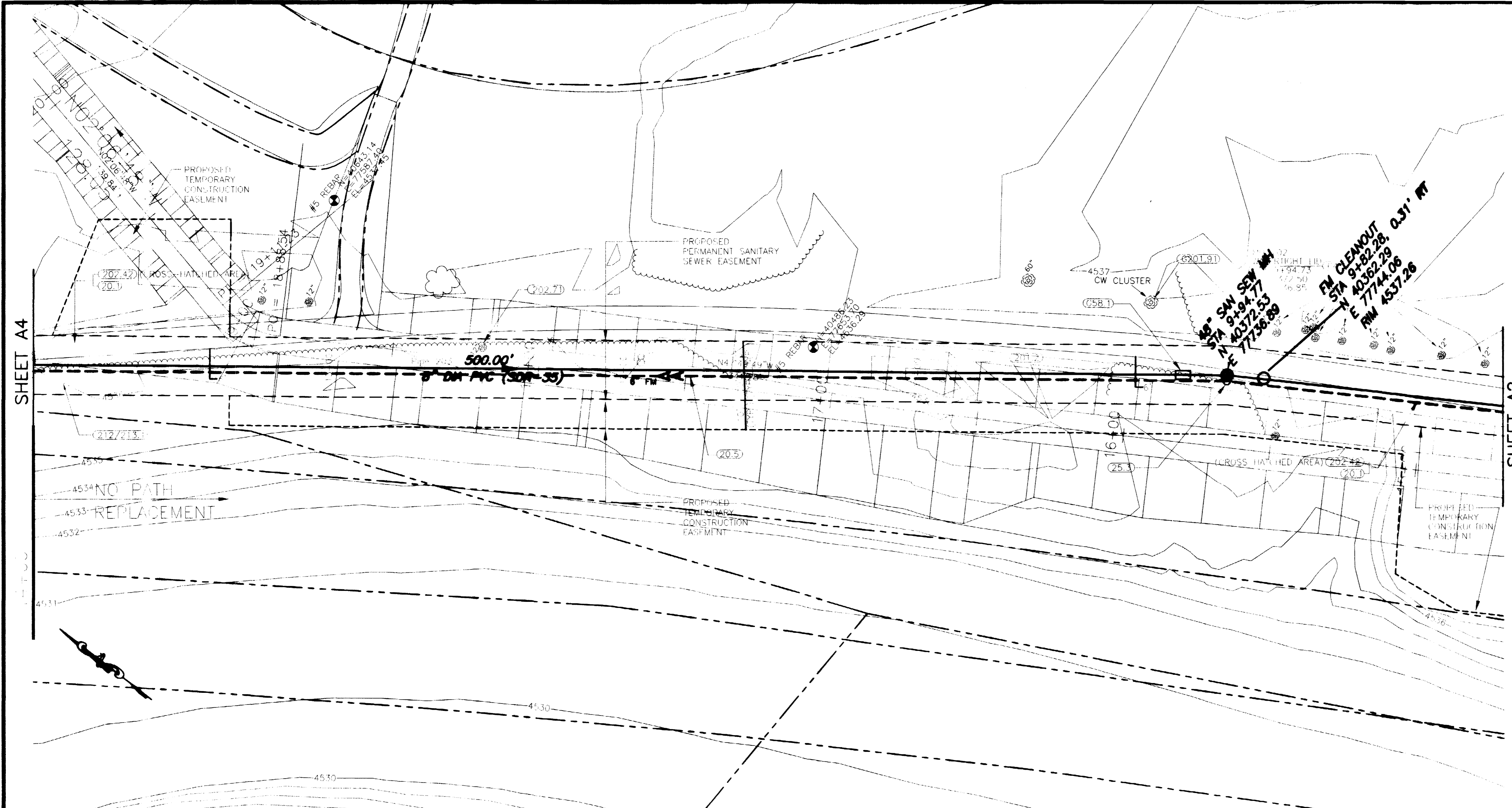
SHADING AND TEXTURE LEGEND

FACILITY OR SURFACE TREATMENT	EXISTING	PROPOSED	REMOVE & REPLACE
ASPHALT PAVEMENT	[Symbol]	[Symbol]	[Symbol]
CONCRETE (C, G, SW, SLABS)	[Symbol]	[Symbol]	[Symbol]
AGGREGATE GRAVEL	[Symbol]	[Symbol]	[Symbol]
WASHED ROCK	[Symbol]	[Symbol]	[Symbol]
GRASS SOD	[Symbol]	[Symbol]	[Symbol]
BUILDING	[Symbol]	[Symbol]	[Symbol]

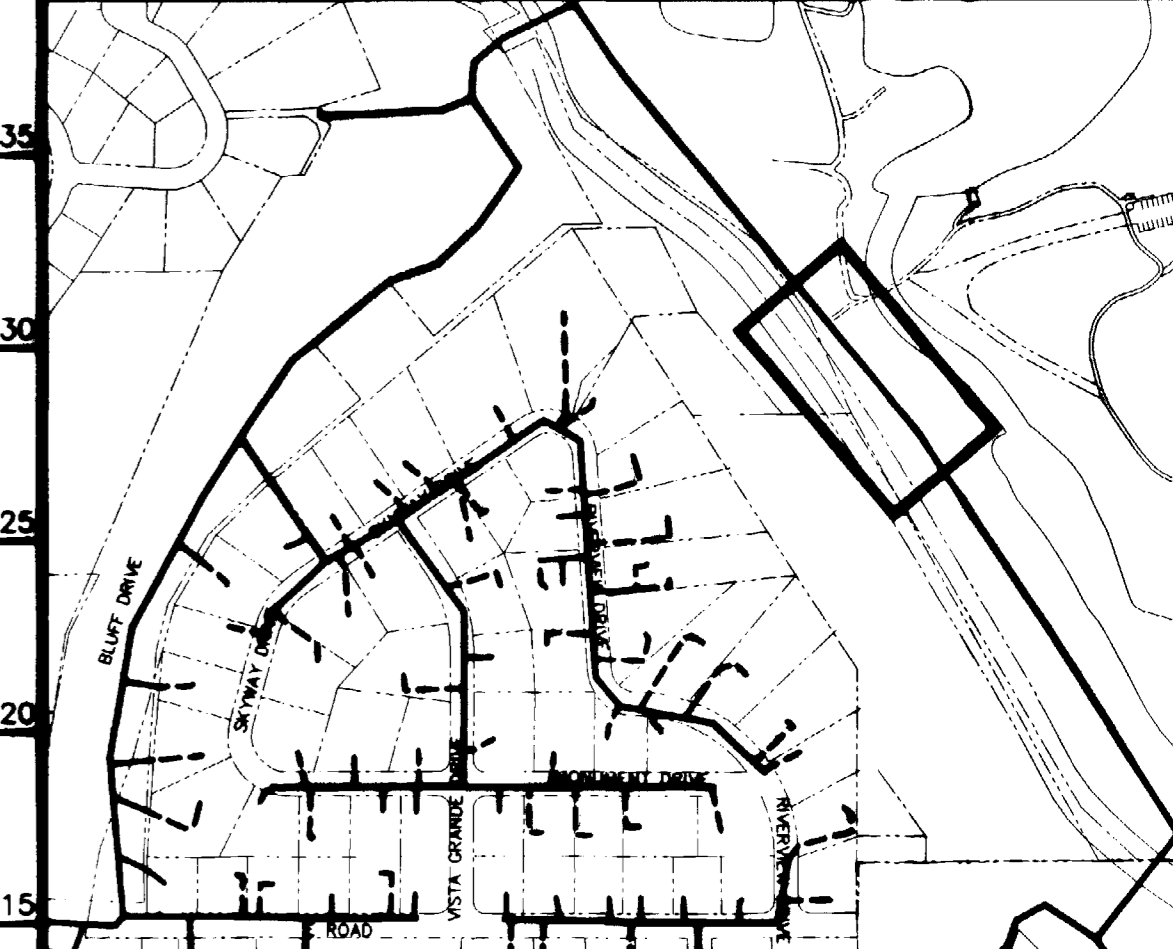
IMPROVEMENT DISTRICT SEWERLINE ————  
 PRIVATELY CONSTRUCTED SERVICE LINE - - - - -

CONSTRUCTION NOTES

- 1.1 CONSTRUCT SDR 35 PVC SANITARY SEWER
- 1.5 CONSTRUCT 6" C900 CLASS 150 PVC SANITARY SEWER FORCE MAIN
- 2.3 INSTALL FORCE MAIN CLEANOUT AND MH VAULT
- 1.8.1 CONSTRUCT CUT-OFF WALL PER STANDARD SPECIFICATIONS.
- 1.4.1 CONSTRUCT STANDARD 4" DIA. MH.
- 1.1.2 CLEAR, GRUB, REMOVE, AND DISPOSE OF ALL TREES, VEGETATION, AND/OR DEBRIS AS REQUIRED FOR CONSTRUCTION.
- 1.201.91 PROTECT AND SAVE TREE.
- 1.212.42 REMOVE ASPHALT PAVEMENT AS REQUIRED FOR CONSTRUCTION
- 1.217.1 REMOVE TREE.
- 1.12/213.1 SEED AND MULCH PER SPECIAL PROVISIONS ALL SURFACE AREAS DISTURBED BY CONSTRUCTION THAT WILL NOT BE HARD SURFACED OR GRAVELED OR UNDER OR WITHIN 10 FEET OF THE FUTURE LEVEL.



KEY MAP

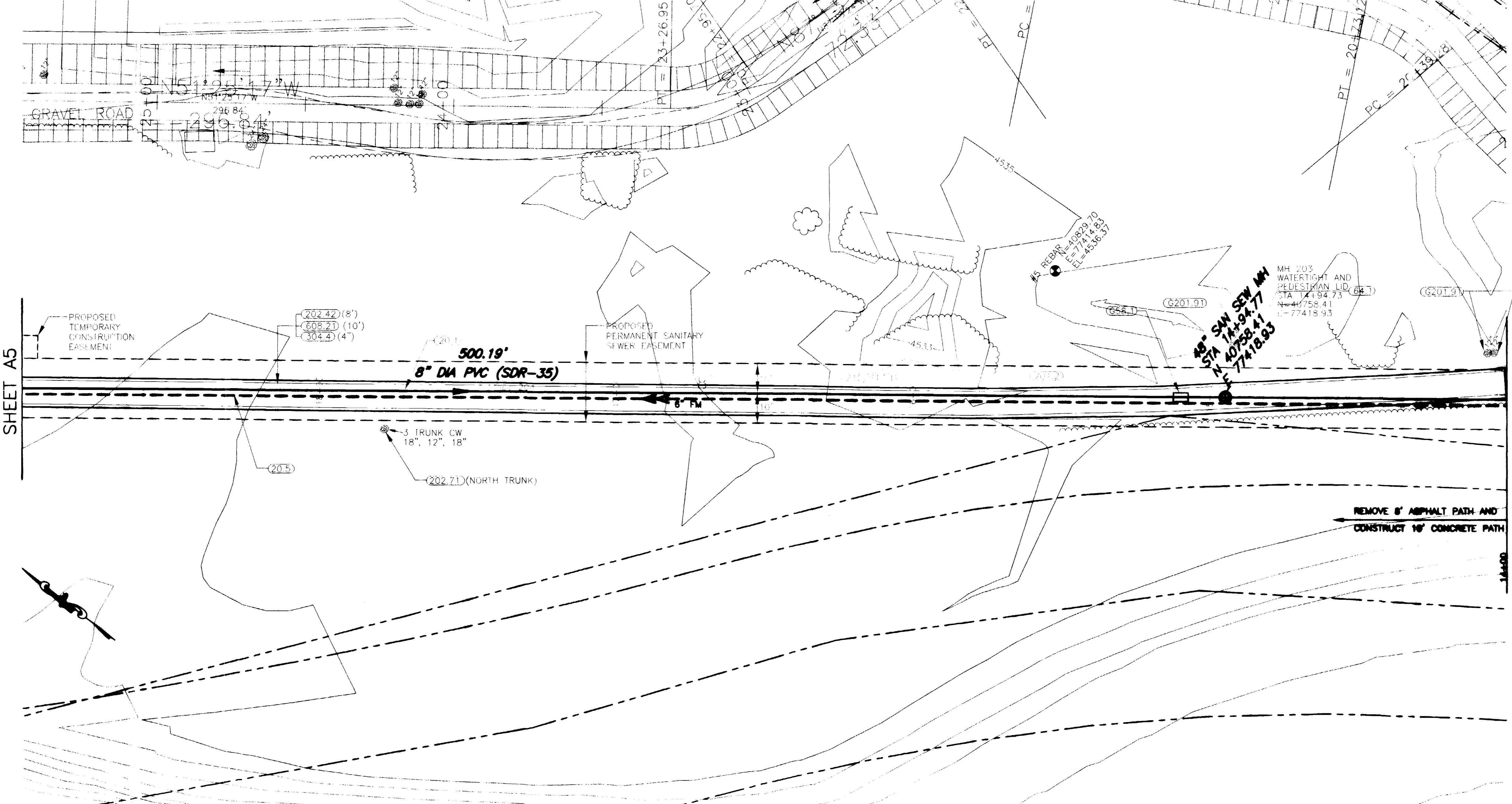


REVISION	DESCRIPTION	DATE
ASBUILT		11-03

SCALE	PLAN	PROFILE	SECTIONS
HORIZONTAL	0 10 20 40	0 10 20 40	
VERTICAL		0 2.5 5 10	

GR WILLIAMS ENGINEERING, INC.  
 1231 19 ROAD, FRUITA, COLORADO 81521-9689  
 (970) 858-1014 PHONE (970) 858-1007 FAX

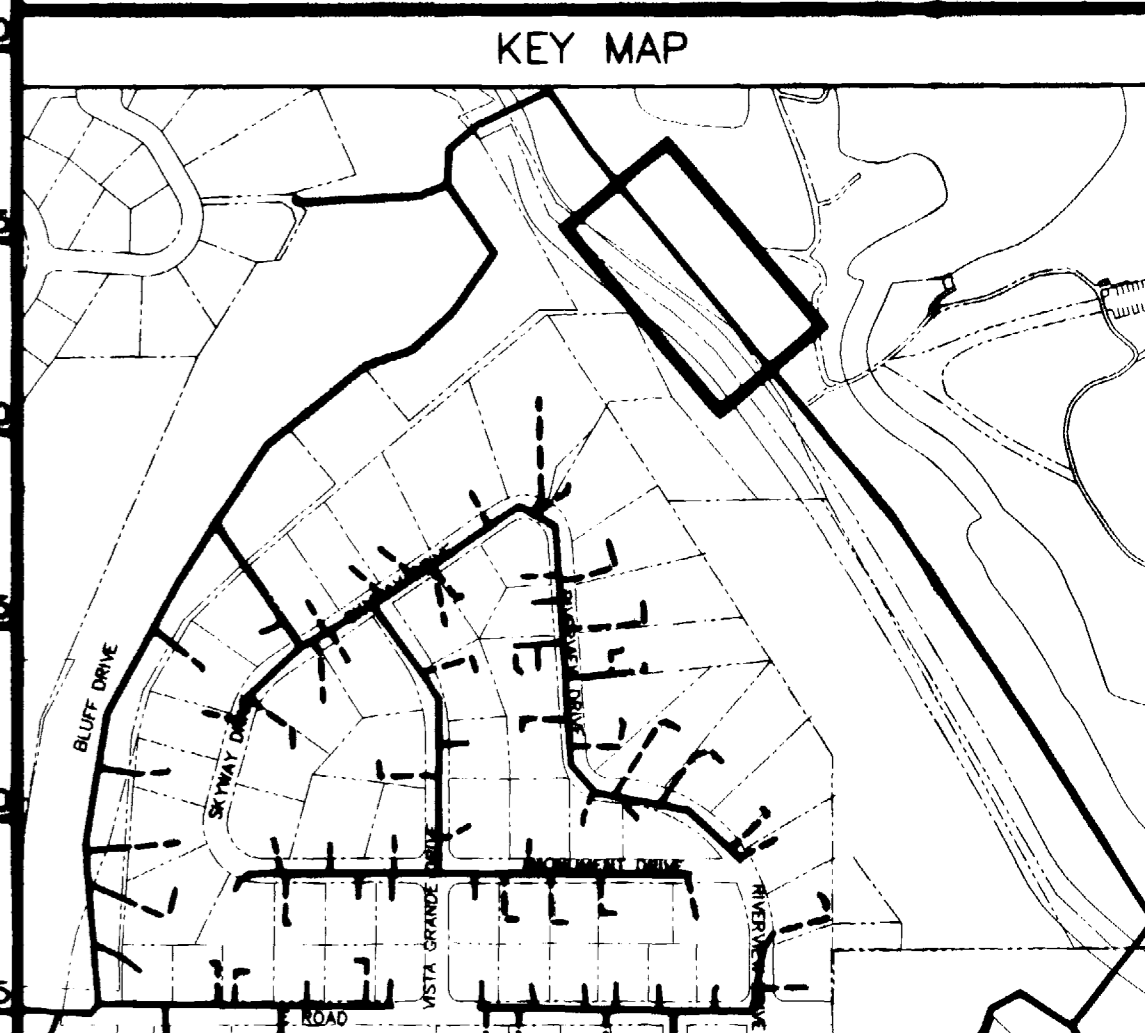
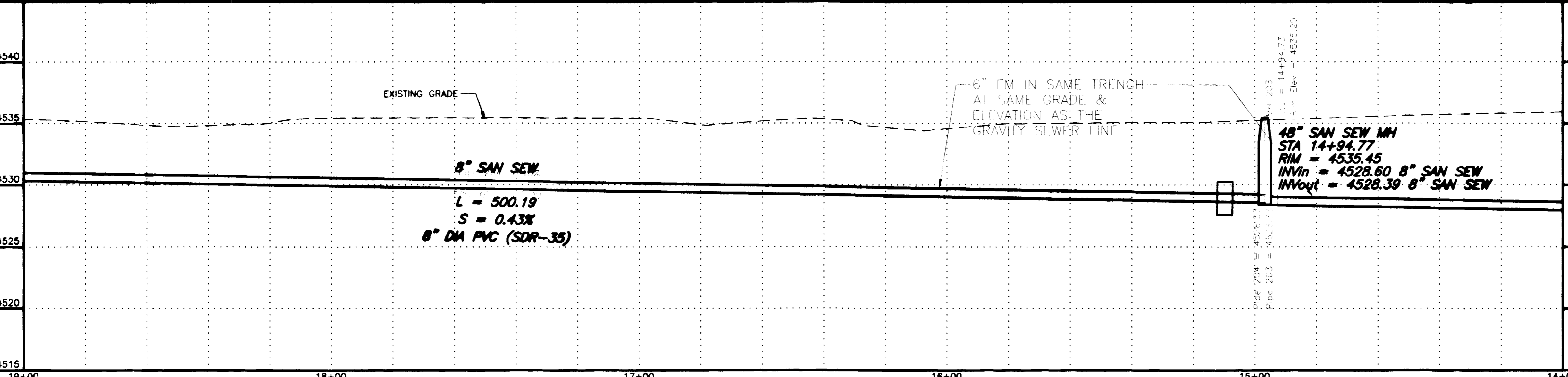
SKYWAY AREA S.I.D.  
 LINE A  
 Connected Lakes  
 A3  
 FILENAME  
 SS180301.DWG



**SHADING AND TEXTURE LEGEND**

FACILITY OR SURFACE TREATMENT	EXISTING	PROPOSED	REMOVE & REPLACE
ASPHALT PAVEMENT			
CONCRETE (C, G, SW, SLABS)			
AGGREGATE GRAVEL			
WASHED ROCK			
GRASS SOD			
BUILDING			
IMPROVEMENT DISTRICT SEWERLINE			
PRIVATELY CONSTRUCTED SERVICE LINE			

- CONSTRUCTION NOTES**
- 20.1 CONSTRUCT SDR 35 PVC SANITARY SEWER.
  - 20.5 CONSTRUCT 6" C900 CLASS 150 PVC SANITARY SEWER FORCE MAIN
  - G58.1 CONSTRUCT CUT-OFF WALL PER STANDARD SPECIFICATIONS.
  - 64.1 CONSTRUCT STANDARD 4' DIA. MH.
  - 201.2 CLEAR, GRUB, REMOVE, AND DISPOSE OF ALL TREES, VEGETATION, AND/OR DEBRIS AS REQUIRED FOR CONSTRUCTION.
  - G201.91 PROTECT AND SAVE TREE.
  - 202.42 & 608.21 REMOVE AND REPLACE ASPHALT PAVEMENT AS REQUIRED FOR CONSTRUCTION. CONSTRUCT CONCRETE PATH PER DETAIL.
  - 212/213.1 SEED AND MULCH PER SPECIAL PROVISIONS ALL SURFACE AREAS DISTURBED BY CONSTRUCTION THAT WILL NOT BE HARD SURFACED OR GRAVELED OR UNDER OR WITHIN 10 FEET OF THE FUTURE LEVEL.
  - 304.4 CONSTRUCT AGGREGATE SURFACE COURSE.
  - 608.21 CONSTRUCT CONCRETE PATH PER DETAIL WITH SHOULDER. SLOPE SHALL BE MORE OR LESS AT EXISTING GRADE UNLESS NOTED OTHERWISE ON THE PLANS. HOWEVER, SLOPE SHALL NOT EXCEED 8.33%.



REVISION	DESCRIPTION	DATE
REVISION $\Delta$ ASBUILT		10-03
REVISION $\Delta$		
REVISION $\Delta$		

SCALE	PLAN	PROFILE	SECTIONS
HORIZONTAL			
VERTICAL			

**GR WILLIAMS ENGINEERING, INC.**  
 1231 19 ROAD, FRUITA, COLORADO 81521-9689  
 (970) 858-1014 PHONE (970) 858-1007 FAX

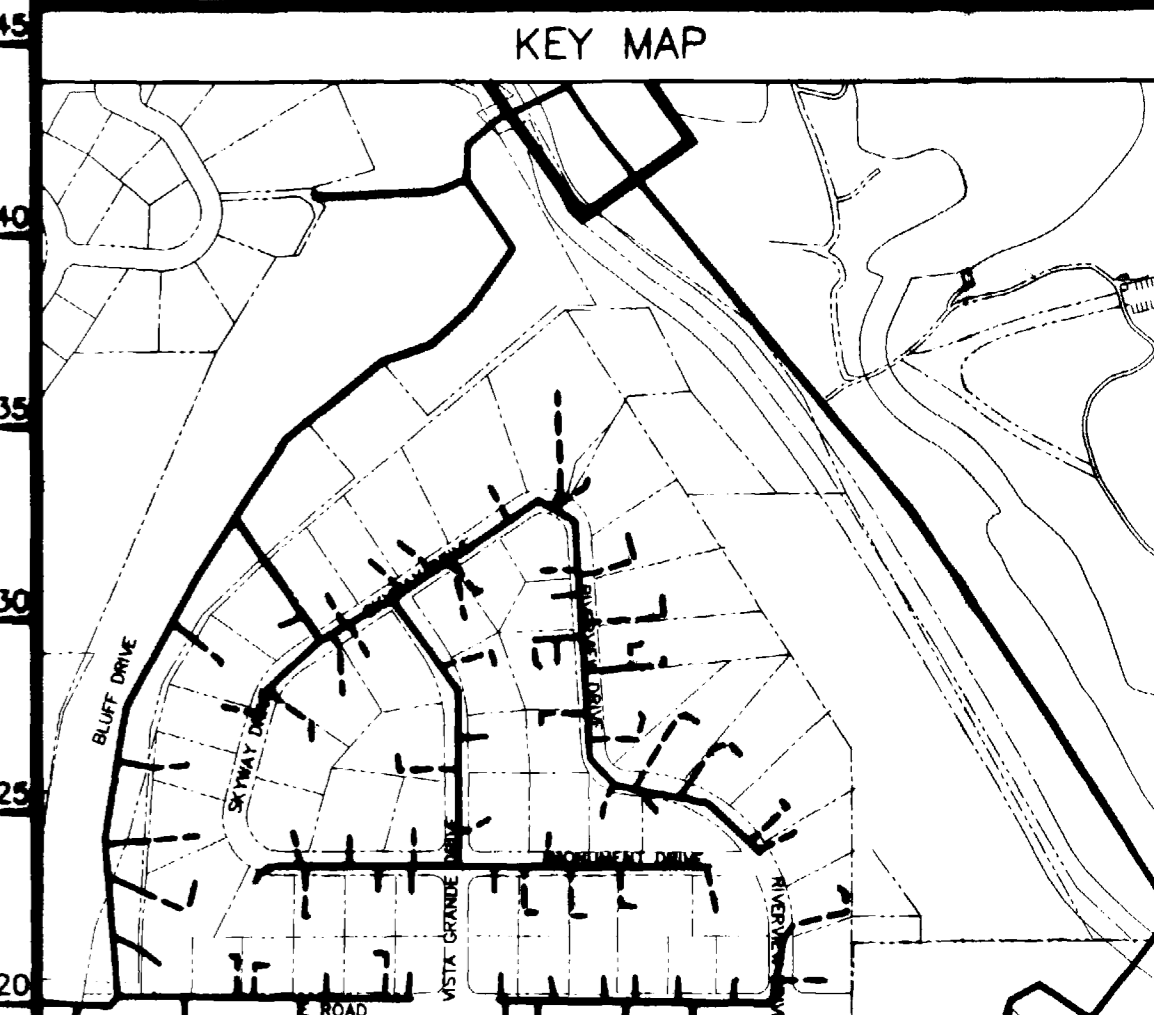
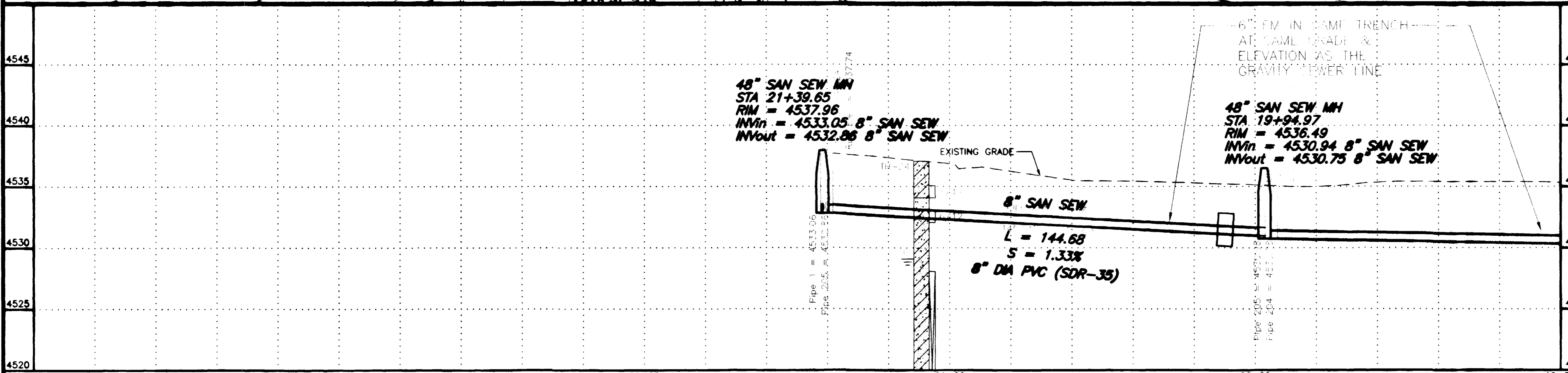
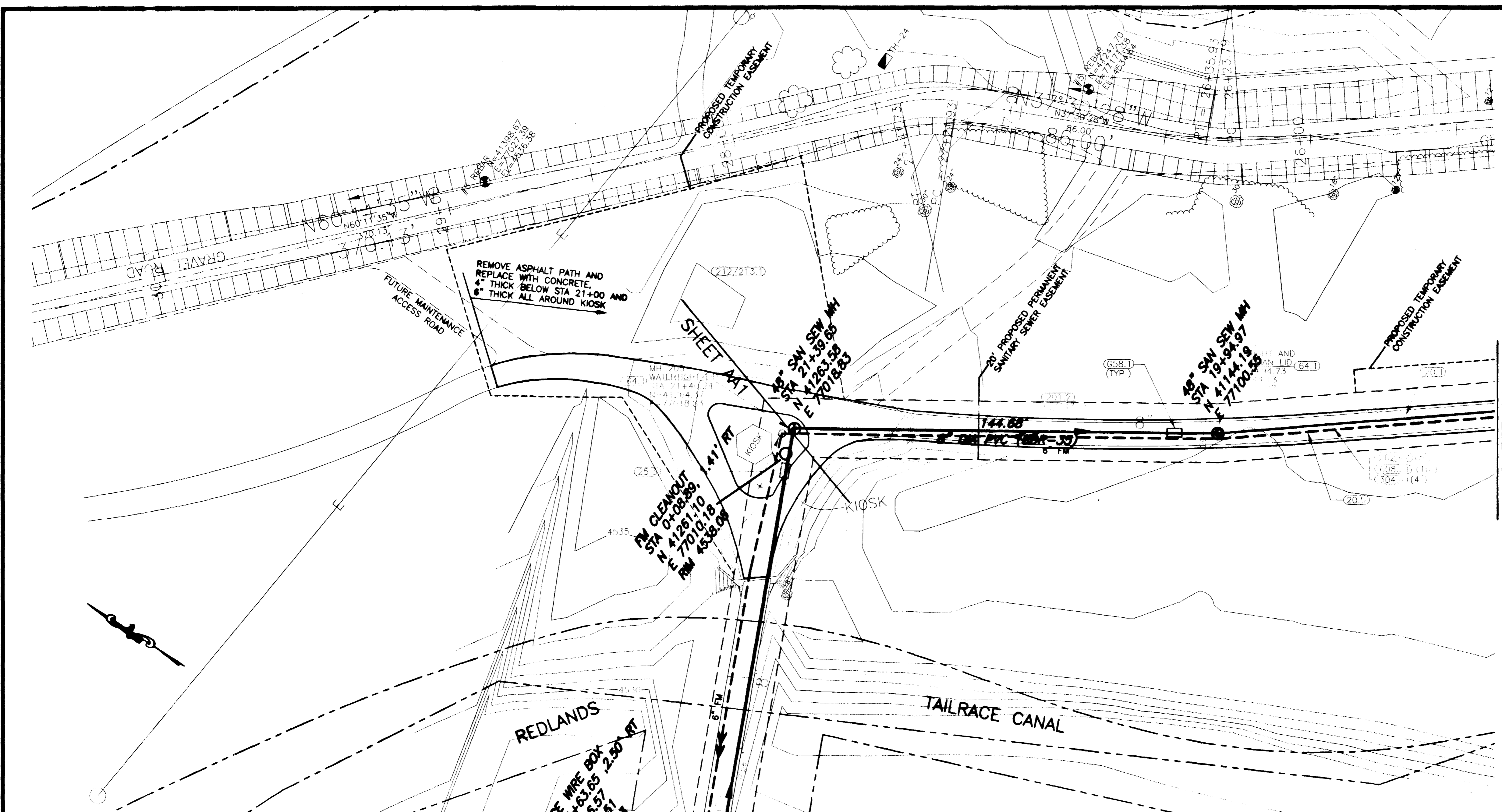
SKYWAY AREA S.I.D.  
 LINE A  
 Connected Lakes  
 A4  
 FILENAME  
 SS180401.DWG

SHADING AND TEXTURE LEGEND

FACILITY OR SURFACE TREATMENT	EXISTING	PROPOSED	REMOVE & REPLACE
ASPHALT PAVEMENT	[Symbol]	[Symbol]	[Symbol]
CONCRETE (C, G, SW, SLABS)	[Symbol]	[Symbol]	[Symbol]
AGGREGATE GRAVEL	[Symbol]	[Symbol]	[Symbol]
WASHED ROCK	[Symbol]	[Symbol]	[Symbol]
GRASS SOD	[Symbol]	[Symbol]	[Symbol]
BUILDING	[Symbol]	[Symbol]	[Symbol]
IMPROVEMENT DISTRICT SEWERLINE	[Symbol]	[Symbol]	[Symbol]
PRIVATELY CONSTRUCTED SERVICE LINE	[Symbol]	[Symbol]	[Symbol]

CONSTRUCTION NOTES

- 101.1 CONSTRUCT SDR 35 PER SANITARY SEWER
- 101.5 CONSTRUCT 6" (900 CL) 150 PVC SANITARY SEWER FORCE MAIN
- 101.3 INSTALL FORCE MAIN CLEANOUT AND MH VAULT
- 101.8.1 CONSTRUCT CUT-OFF WALL PER STANDARD SPECIFICATIONS.
- 101.1 CONSTRUCT STANDARD 4" DIA. MH.
- 101.2 CLEAR, GRUB, REMOVE, AND DISPOSE OF ALL TREES, VEGETATION AND/OR DEBRIS AS REQUIRED FOR CONSTRUCTION.
- 102.42 & 608.21 REMOVE AND REPLACE ASPHALT PAVEMENT AS REQUIRED FOR CONSTRUCTION. CONSTRUCT CONCRETE PATH PER DETAIL WITH SHOULDER.
- 102/213.1 SEED AND MULCH PER SPECIAL PROVISIONS ALL SURFACE AREAS DISTURBED BY CONSTRUCTION THAT WILL NOT BE HARD SURFACED OR GRAVELED OR UNDER OR WITHIN 10 FEET OF THE FUTURE LEVEL.
- 104.4 CONSTRUCT AGGREGATE SURFACE COURSE

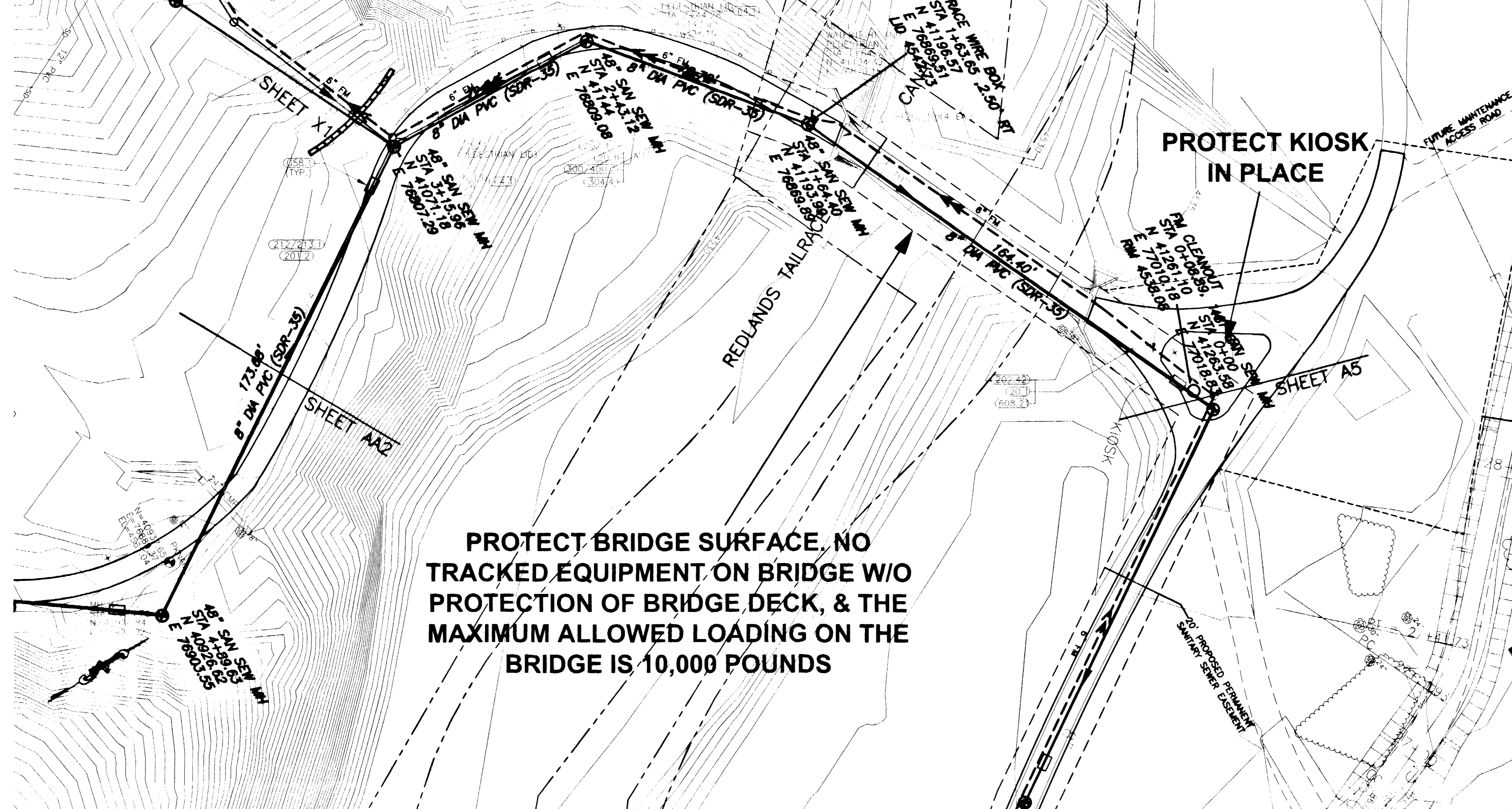


REVISION	DESCRIPTION	DATE
REVISION A	PER ADDENDUM #1	4/2/02
REVISION B	ASBUILT	10-03

SCALE	PLAN	PROFILE	SECTIONS
HORIZONTAL	0 10 20 40	0 10 20 40	
VERTICAL		0 2.5 5 10	

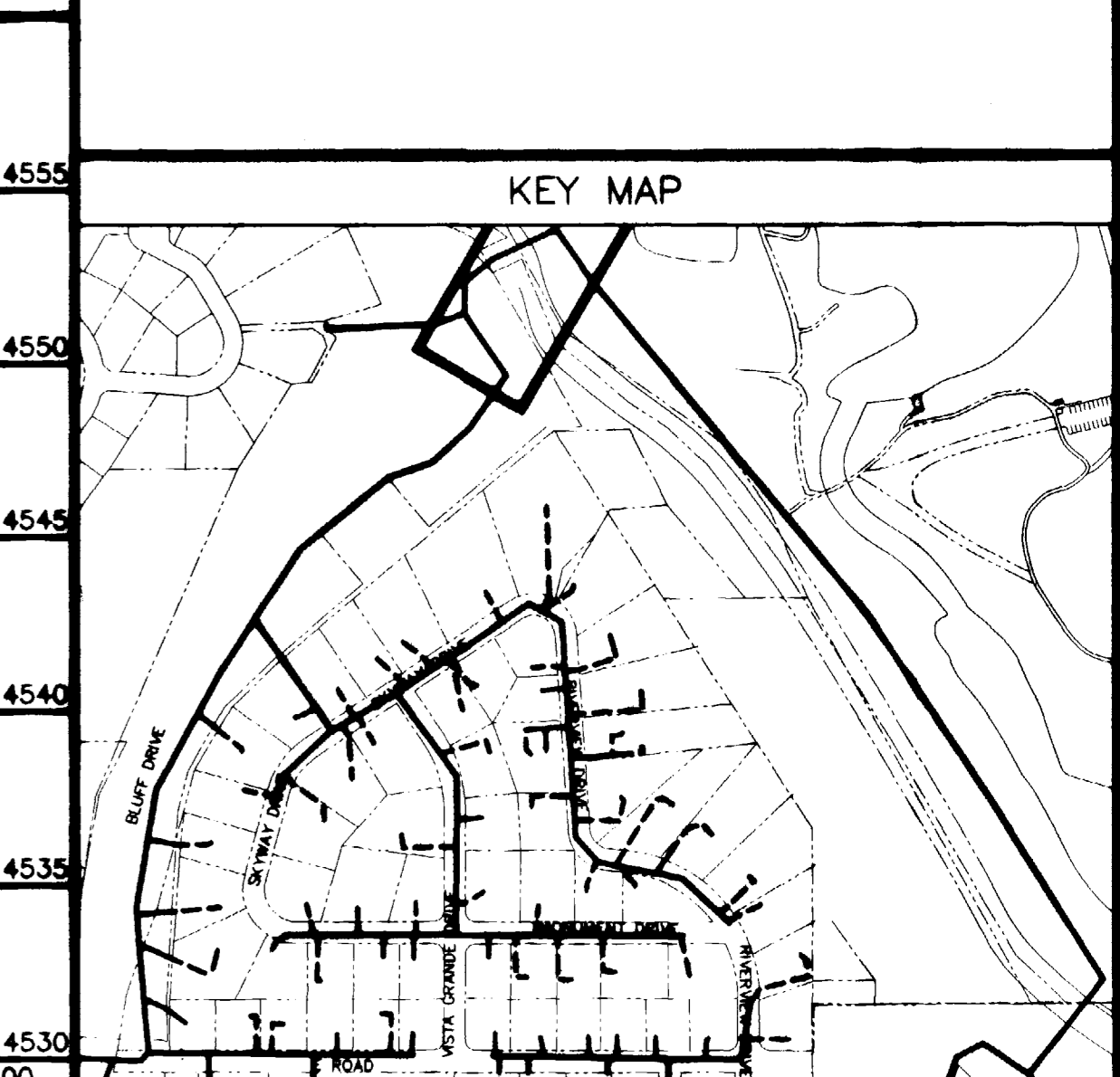
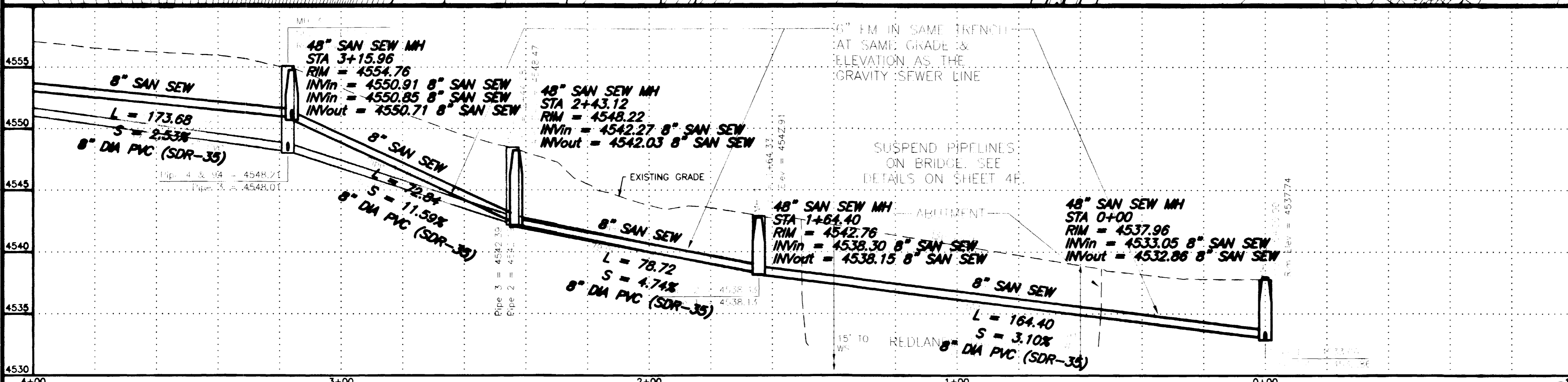
GR WILLIAMS ENGINEERING, INC.  
 1231 19 ROAD, FRUITA, COLORADO 81521-9689  
 (970) 858-1014 PHONE (970) 858-1007 FAX

SKYWAY AREA S.I.D.  
 LINE A  
 Connected Lakes  
 A5  
 FILENAME  
 SS180501.DWG



SHADING AND TEXTURE LEGEND			
FACILITY OR SURFACE TREATMENT	EXISTING	PROPOSED	REMOVE & REPLACE
ASPHALT PAVEMENT	[Symbol]	[Symbol]	[Symbol]
CONCRETE (C. G. SW. SLABS)	[Symbol]	[Symbol]	[Symbol]
AGGREGATE GRAVEL	[Symbol]	[Symbol]	[Symbol]
WASHED ROCK	[Symbol]	[Symbol]	[Symbol]
GRASS SOD	[Symbol]	[Symbol]	[Symbol]
BUILDING	[Symbol]	[Symbol]	[Symbol]
IMPROVEMENT DISTRICT SEWERLINE	[Symbol]	[Symbol]	[Symbol]
PRIVATELY CONSTRUCTED SERVICE LINE	[Symbol]	[Symbol]	[Symbol]

- CONSTRUCTION NOTES**
- 1.1 CONSTRUCT SDR 35 8" SANITARY SEWER.
  - 1.2 CONSTRUCT 6" C900 CLASS 150 PVC SANITARY SEWER FORCE MAIN.
  - 1.3 INSTALL FORCE MAIN CLEANOUT AND MH VAULT.
  - 1.3.1 CONSTRUCT CUT-OFF WALL PER STANDARD SPECIFICATIONS.
  - 1.4.1 CONSTRUCT STANDARD 4" DIA. MH.
  - 1.4.1.2 CLEAR, GRUB, REMOVE, AND DISPOSE OF ALL TREES, VEGETATION, AND/OR DEBRIS AS REQUIRED FOR CONSTRUCTION.
  - 1.2.19 SAWCUT OR CORE DRILL EXISTING CONCRETE STRUCTURE FOR PIPE PENETRATION.
  - 1.2.42 & 300/400.2 REMOVE AND REPLACE ASPHALT PAVEMENT AS REQUIRED FOR CONSTRUCTION. PAVEMENT STRUCTURE SHALL BE 6" ABC AND 3" SINGLE LIFT HMA PAVEMENT, 50 BLOW MARSHALL.
  - 1.2.42 & 608.21 REMOVE AND REPLACE ASPHALT PAVEMENT AS REQUIRED FOR CONSTRUCTION. CONSTRUCT CONCRETE PATH PER DETAIL.
  - 1.2/213.1 SEED AND MULCH PER SPECIAL PROVISIONS ALL SURFACE AREAS DISTURBED BY CONSTRUCTION THAT WILL NOT BE HARD SURFACED OR GRAVELED.
  - 1.4.4 CONSTRUCT AGGREGATE SURFACE COURSE.



REVISION	DESCRIPTION	DATE
1	PER ADDENDUM #1	4/2/02
2	ASBUILT	10-03

SCALE	PLAN	PROFILE	SECTIONS
HORIZONTAL	0 10 20 40	0 10 20 40	
VERTICAL		0 2.5 5 10	

GR WILLIAMS ENGINEERING, INC.  
 1231 19 ROAD, FRUITA, COLORADO 81521-9689  
 (970) 858-1014 PHONE (970) 858-1007 FAX

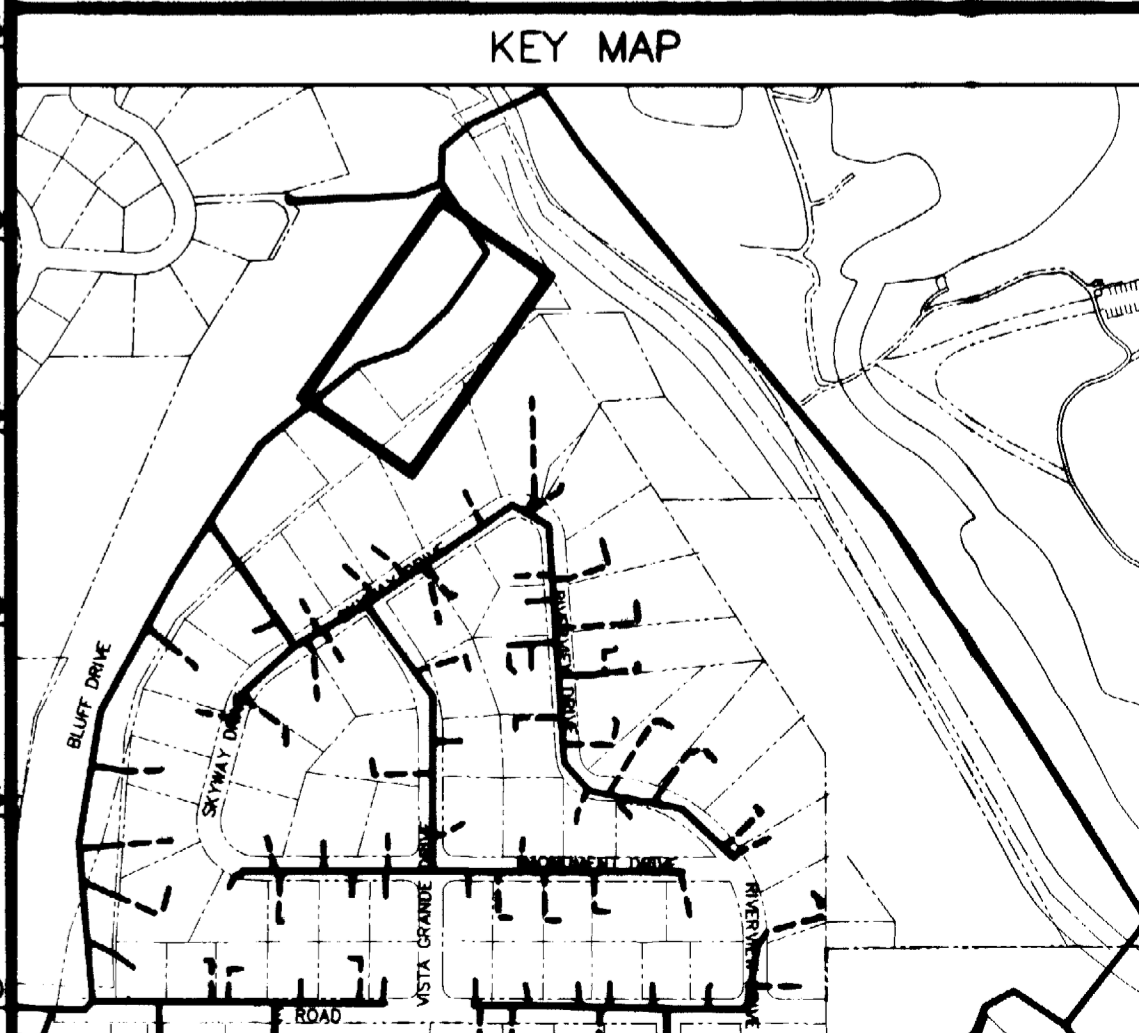
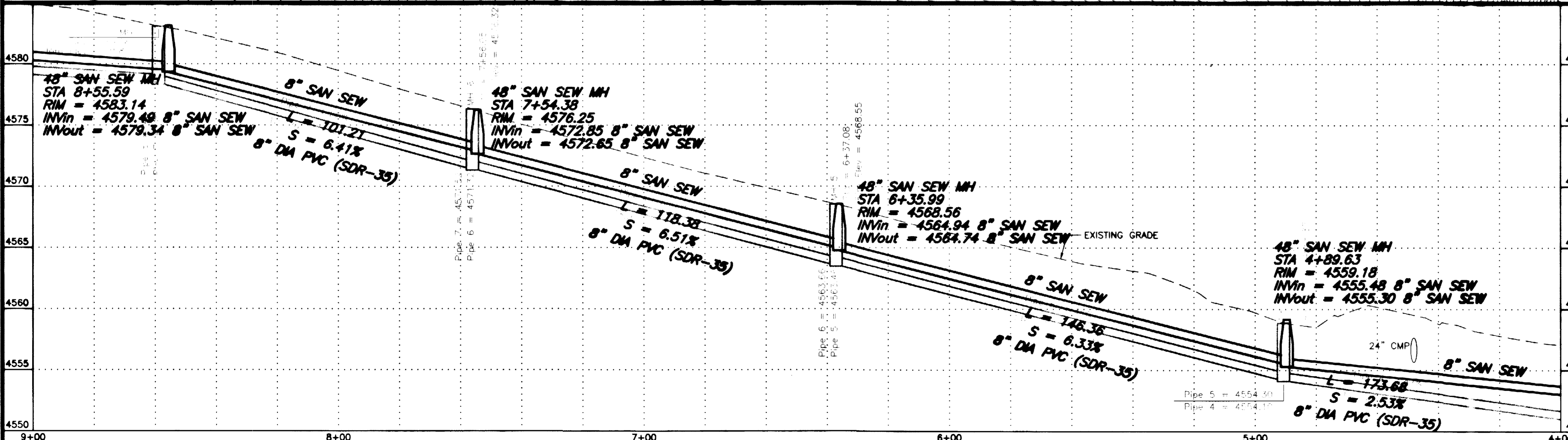
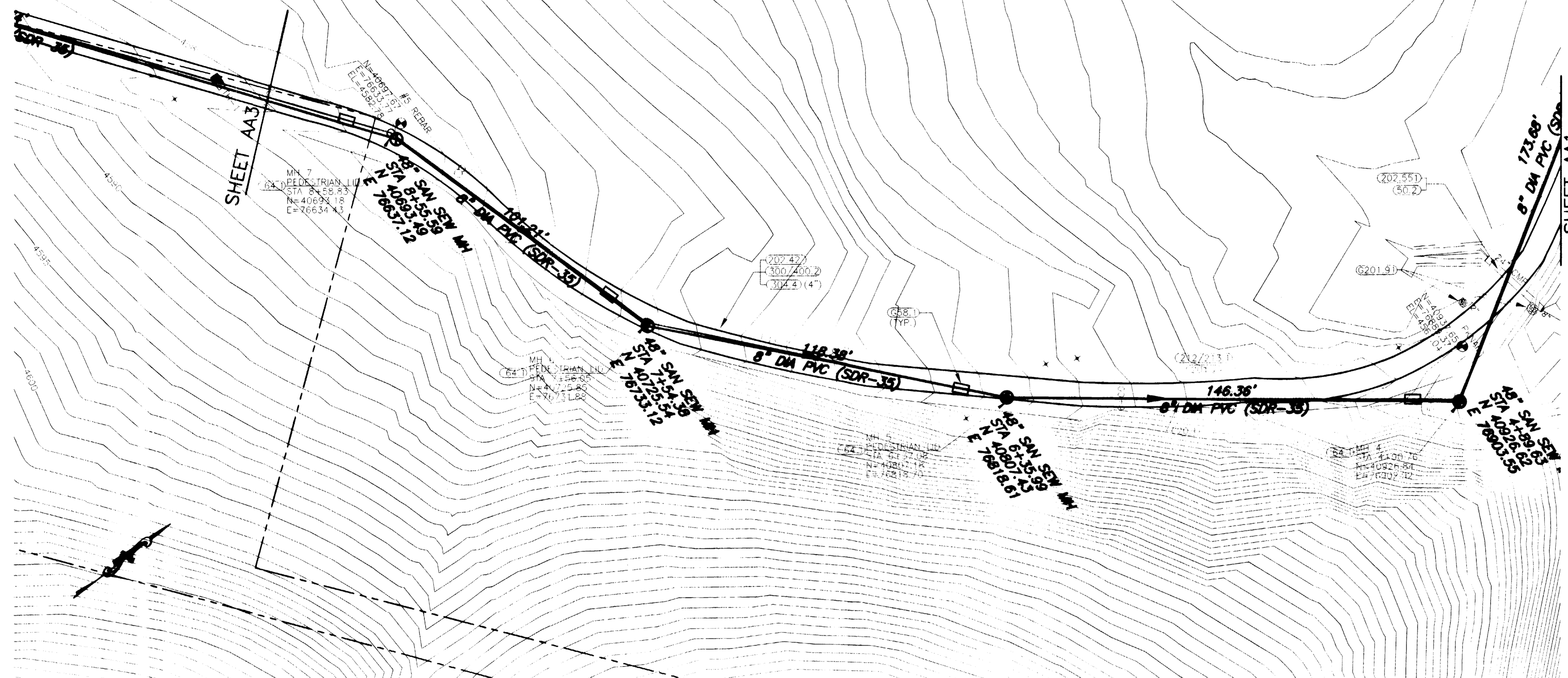
SKYWAY AREA S.I.D. LINE AA	AA1
FILENAME SS200101.DWG	

SHADING AND TEXTURE LEGEND

FACILITY OR SURFACE TREATMENT	EXISTING	PROPOSED	REMOVE & REPLACE
ASPHALT PAVEMENT			
CONCRETE (C. G. SW. SLABS)			
AGGREGATE GRAVEL			
WASHED ROCK			
GRASS SOD			
BUILDING			
IMPROVEMENT DISTRICT SEWERLINE			
PRIVATELY CONSTRUCTED SERVICE LINE			

CONSTRUCTION NOTES

- 20.1 CONSTRUCT SDR 35 PVC SANITARY SEWER.
- 50.2 & 202.551 REMOVE AND REPLACE PORTIONS OF CULVERTS AS REQUIRED AT CROSSINGS
- G58.1 CONSTRUCT CUT-OFF WALL PER STANDARD SPECIFICATIONS.
- 64.1 CONSTRUCT STANDARD 4' DIA. MH.
- 201.2 CLEAR, GRUB, REMOVE, AND DISPOSE OF ALL TREES, VEGETATION, AND/OR DEBRIS AS REQUIRED FOR CONSTRUCTION.
- G201.91 PROTECT AND SAVE TREE.
- 202.42 & 300/400.2 REMOVE AND REPLACE ASPHALT PAVEMENT AS REQUIRED FOR CONSTRUCTION. PAVEMENT STRUCTURE SHALL BE 6" ABC AND 3" SINGLE LIFT HMA PAVEMENT, 50 BLOW MARSHALL.
- 212/213.1 SEED AND MULCH PER SPECIAL PROVISIONS ALL SURFACE AREAS DISTURBED BY CONSTRUCTION THAT WILL NOT BE HARD SURFACED OR GRAVELED.
- 304.4 CONSTRUCT AGGREGATE SURFACE COURSE.



REVISION	DESCRIPTION	DATE
REVISION A	PER ADDENDUM #1	4/2/02
REVISION B	ASBUILT	11-03
REVISION C		

SCALE	PLAN	PROFILE	SECTIONS
HORIZONTAL			
VERTICAL			

GR WILLIAMS ENGINEERING, INC.  
 1231 19 ROAD, FRUITA, COLORADO 81521-9689  
 (970) 858-1014 PHONE (970) 858-1007 FAX

SKYWAY AREA S.I.D.  
 LINE AA  
 AA2  
 FILENAME  
 SS200201.DWG



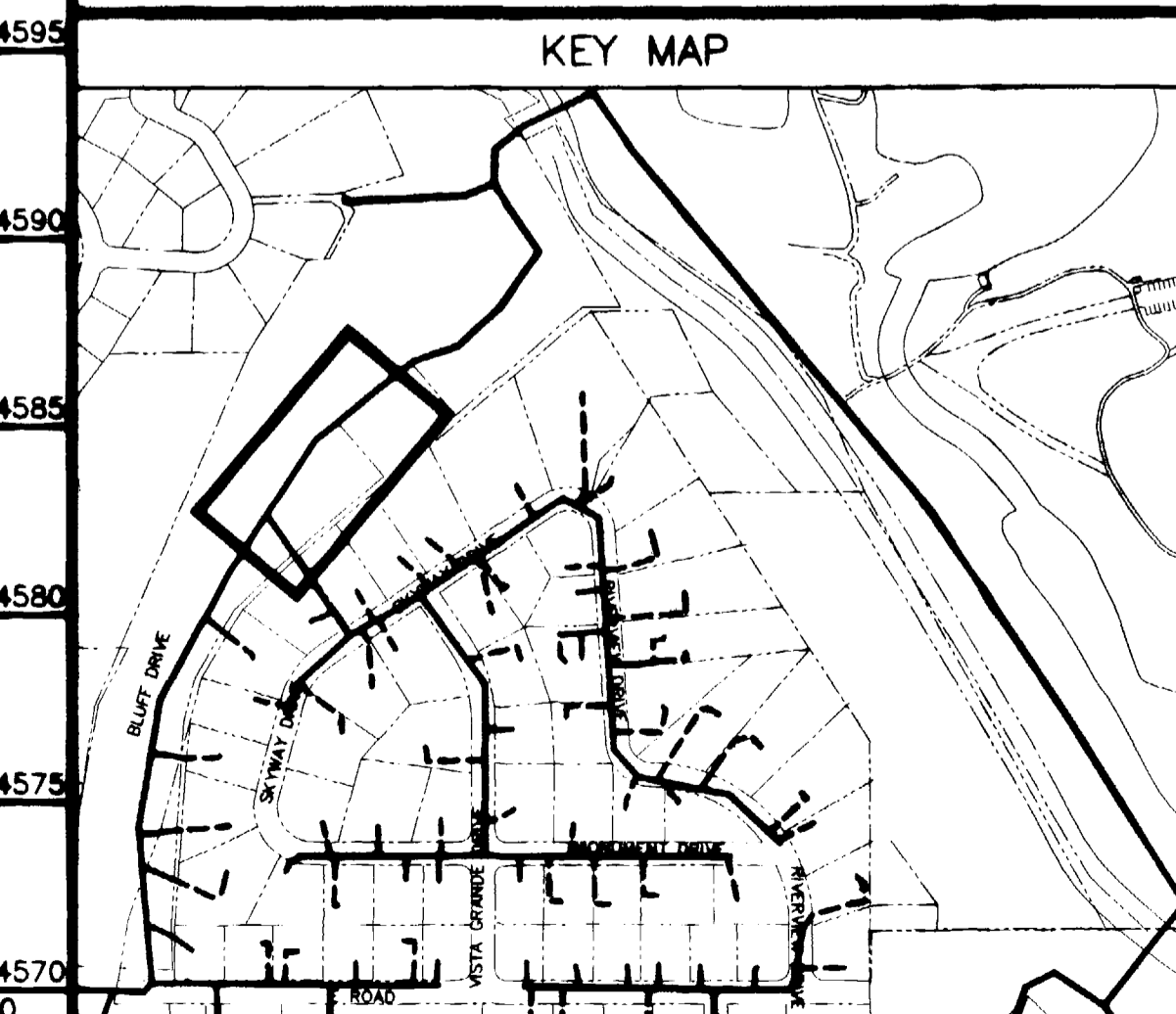
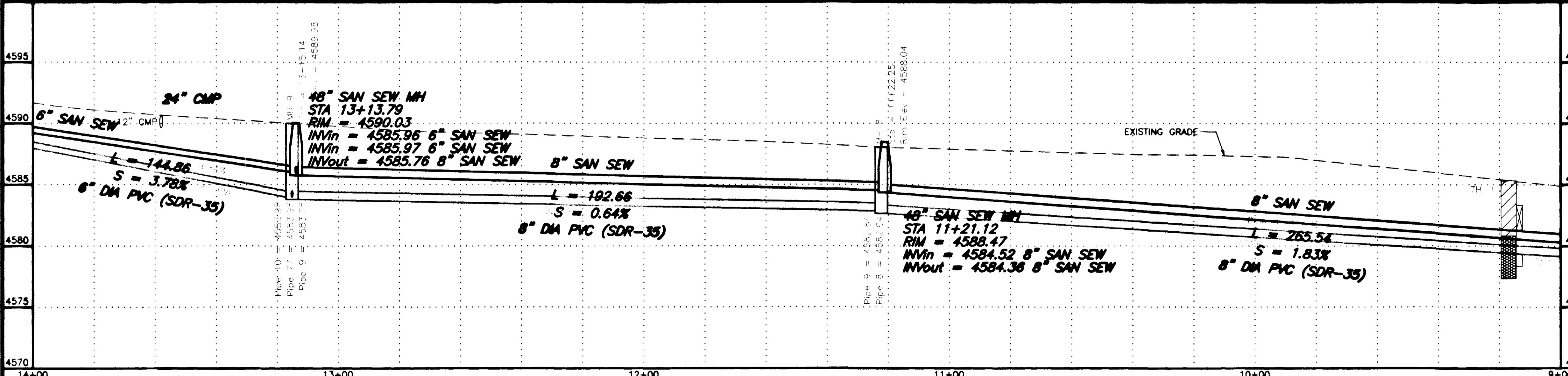
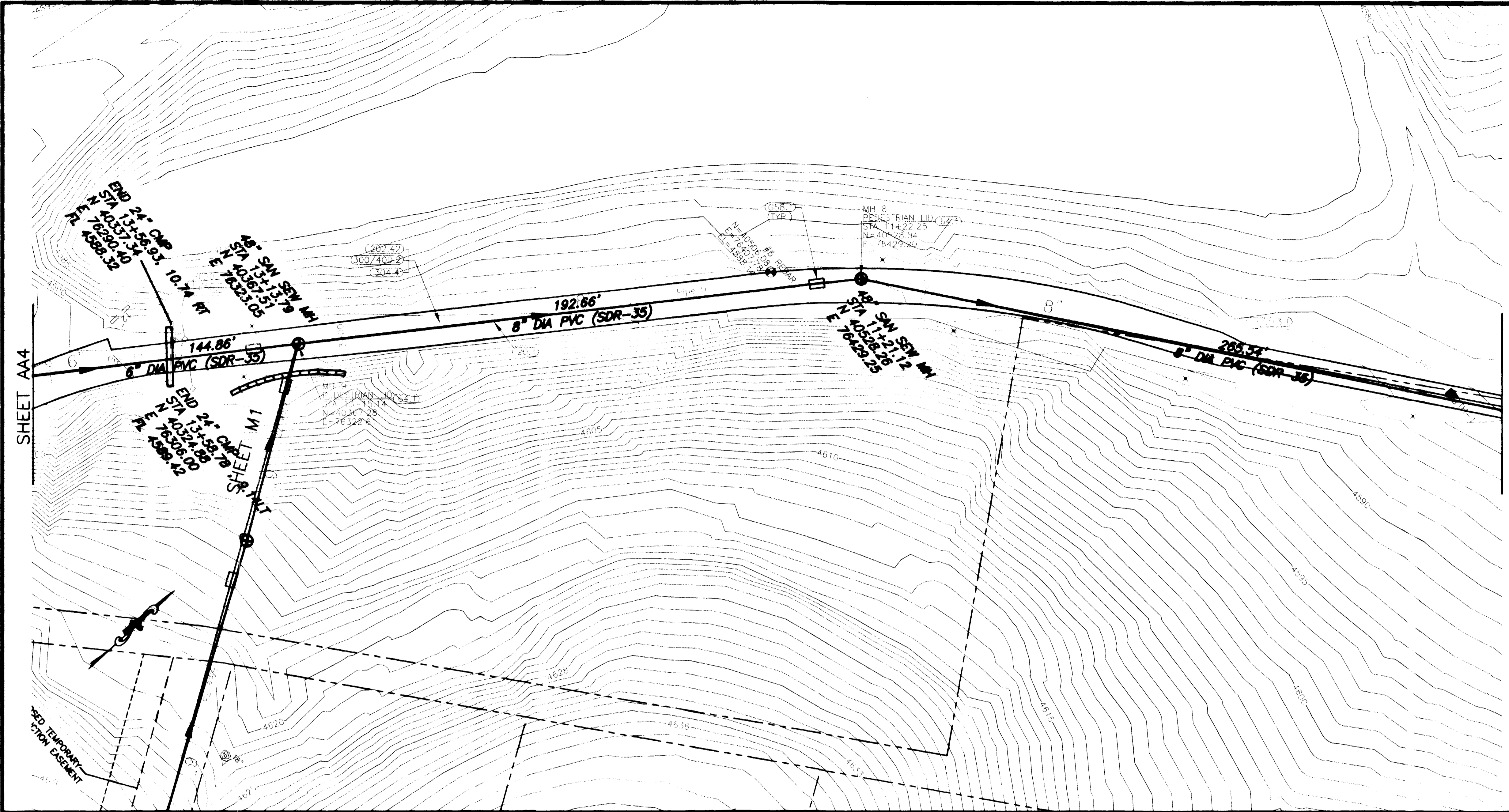
SHADING AND TEXTURE LEGEND

FACILITY OR SURFACE TREATMENT	EXISTING	PROPOSED	REMOVE & REPLACE
ASPHALT PAVEMENT			
CONCRETE (C, G, SW, SLABS)			
AGGREGATE GRAVEL			
WASHED ROCK			
GRASS SOD			
BUILDING			

IMPROVEMENT DISTRICT SEWERLINE  
 PRIVATELY CONSTRUCTED SERVICE LINE

CONSTRUCTION NOTES

- 20.1 CONSTRUCT SDR 35 PVC SANITARY SEWER.
- 50.2 & 202.551 REMOVE AND REPLACE PORTIONS OF CULVERTS AS REQUIRED AT CROSSINGS
- 658.1 CONSTRUCT CUT-OFF WALL PER STANDARD SPECIFICATIONS.
- 64.1 CONSTRUCT STANDARD 4' DIA. MH.
- 201.2 CLEAR, GRUB, REMOVE, AND DISPOSE OF ALL TREES, VEGETATION, AND/OR DEBRIS AS REQUIRED FOR CONSTRUCTION.
- 202.42 & 300/400.2 REMOVE AND REPLACE ASPHALT PAVEMENT AS REQUIRED FOR CONSTRUCTION. PAVEMENT STRUCTURE SHALL BE 6" ABC AND 3" SINGLE LIFT HMA PAVEMENT, 50 BLOW MARSHALL.
- 212/213.1 SEED AND MULCH PER SPECIAL PROVISIONS ALL SURFACE AREAS DISTURBED BY CONSTRUCTION THAT WILL NOT BE HARD SURFACED OR GRAVELED.
- 304.4 CONSTRUCT AGGREGATE SURFACE COURSE.



REVISION	DESCRIPTION	DATE
REVISION 1	PER ADDENDUM #1	4/2/02
REVISION 2	ASBUILT	10-03

GR WILLIAMS ENGINEERING, INC.  
 1231 19 ROAD, FRUITA, COLORADO 81521-9689  
 (970) 858-1014 PHONE (970) 858-1007 FAX

SKYWAY AREA S.I.D.  
 LINE AA

AA3  
 FILENAME  
 SS200301.DWG

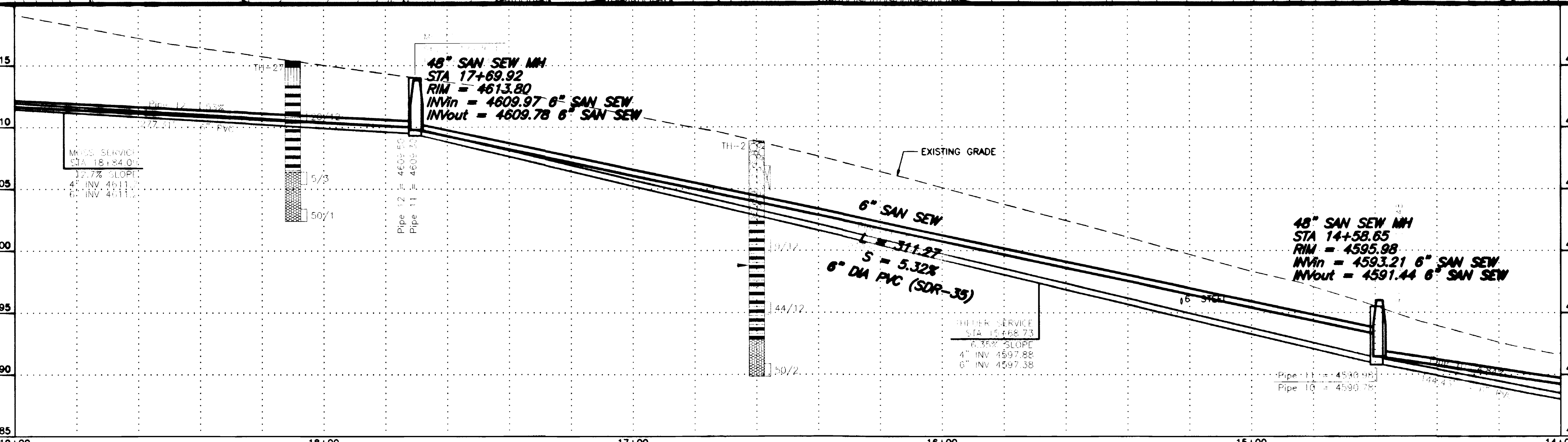
SHADING AND TEXTURE LEGEND

FACILITY OR SURFACE TREATMENT	EXISTING	PROPOSED	REMOVE & REPLACE
ASPHALT PAVEMENT			
CONCRETE (C. G. SW. SLABS)			
AGGREGATE GRAVEL			
WASHED ROCK			
GRASS SOD			
BUILDING			

IMPROVEMENT DISTRICT SEWERLINE ————  
 PRIVATELY CONSTRUCTED SERVICE LINE - - - - -

CONSTRUCTION NOTES

- 20.1 CONSTRUCT SDR 35 PVC SANITARY SEWER.
- 24.0 CONSTRUCT SANITARY SEWER TAP, SERVICE, AND PLUG, 4" UNLESS NOTED OTHERWISE. LOCATE PER STATIONING SHOWN.
- 658.1 CONSTRUCT CUT-OFF WALL PER STANDARD SPECIFICATIONS.
- 64.1 CONSTRUCT STANDARD 4' DIA. MH.
- 202.42 & 300/400.2 REMOVE AND REPLACE ASPHALT PAVEMENT AS REQUIRED FOR CONSTRUCTION. PAVEMENT STRUCTURE SHALL BE 6" ABC AND 3" SINGLE LIFT HMA PAVEMENT, 50 BLOW MARSHALL.
- 202.35 & 608.21 REMOVE AND REPLACE CONCRETE PATH AS REQUIRED FOR CONSTRUCTION. CONSTRUCT CONCRETE PATH PER DETAIL.
- 304.4 CONSTRUCT AGGREGATE SURFACE COURSE.



KEY MAP



REVISION	DESCRIPTION	DATE
ASBULT		11-03

SCALE	PLAN	PROFILE	SECTIONS
HORIZONTAL			
VERTICAL			

**GR WILLIAMS ENGINEERING, INC.**  
 1231 19 ROAD, FRUITA, COLORADO 81521-9689  
 (970) 858-1014 PHONE (970) 858-1007 FAX

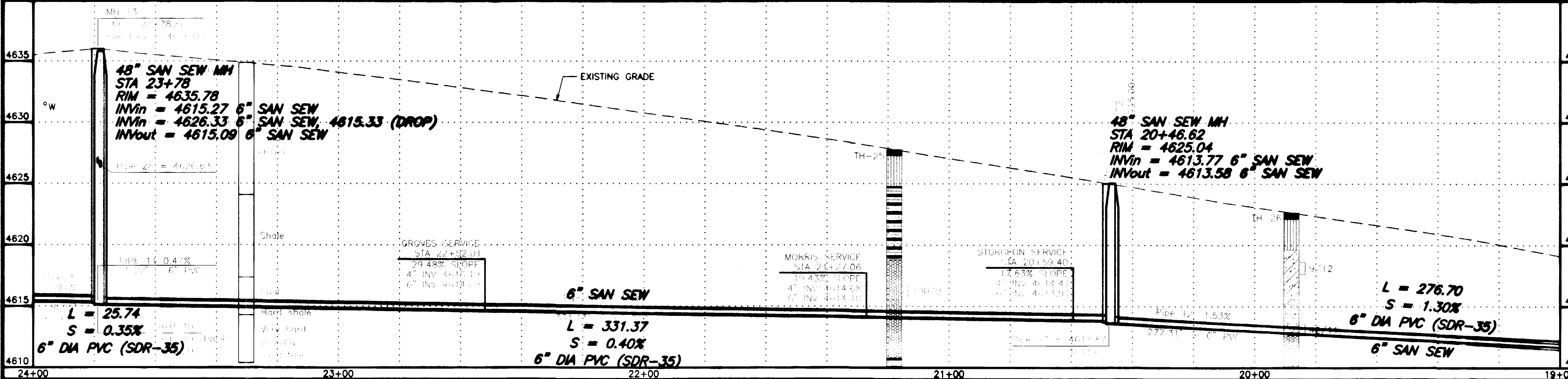
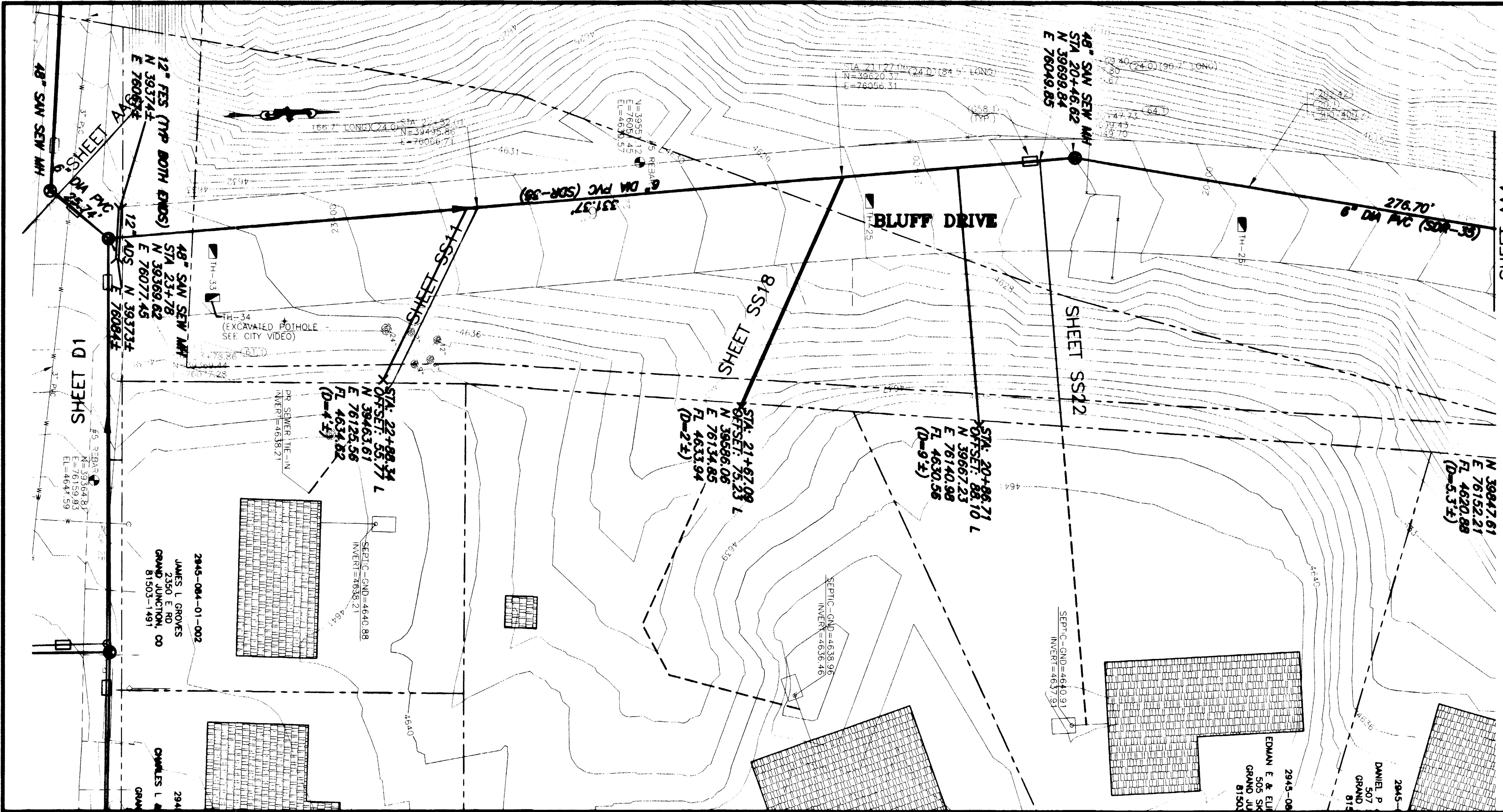
SKYWAY AREA S.I.D.  
 LINE AA  
 Bluff Drive  
 AA4  
 FILENAME  
 SS200401.DWG

SHADING AND TEXTURE LEGEND

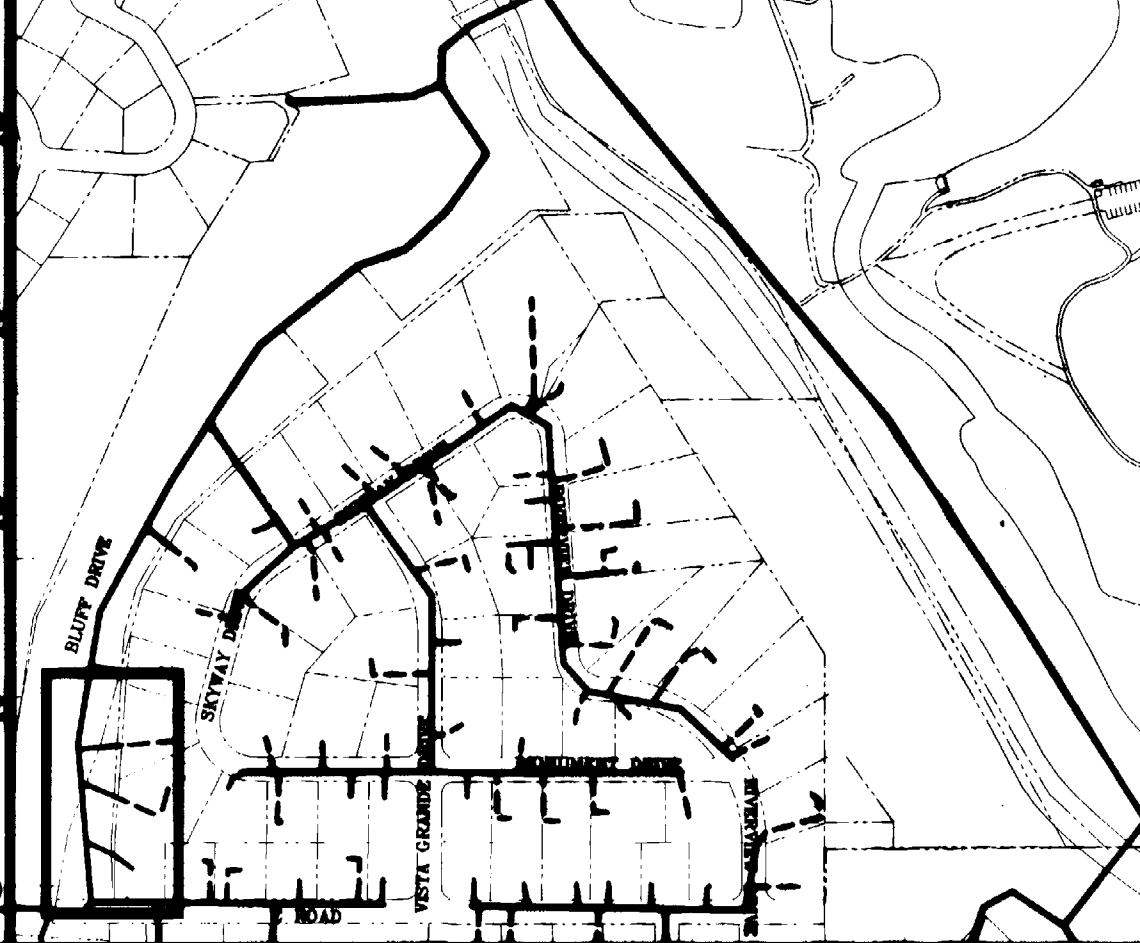
FACILITY OR SURFACE TREATMENT	EXISTING	PROPOSED	REMOVE & REPLACE
ASPHALT PAVEMENT			
CONCRETE (C. G. SW. SLABS)			
AGGREGATE GRAVEL			
WASHED ROCK			
GRASS SOD			
BUILDING			
IMPROVEMENT DISTRICT SEWERLINE			
PRIVATELY CONSTRUCTED SERVICE LINE			

CONSTRUCTION NOTES

- 20.1 CONSTRUCT SDR 35 PVC SANITARY SEWER.
- 65B.1 CONSTRUCT CUT-OFF WALL PER STANDARD SPECIFICATIONS.
- 61.1 CONSTRUCT DROP MH
- 64.1 CONSTRUCT STANDARD 4' DIA. MH.
- 202.42 & 300/400.2 REMOVE AND REPLACE ASPHALT PAVEMENT AS REQUIRED FOR CONSTRUCTION. PAVEMENT STRUCTURE SHALL BE 6" ABC AND 3" SINGLE LIFT HMA PAVEMENT, 50 BLOW MARSHALL.



KEY MAP



REVISION	DESCRIPTION	DATE
1	ASBUILT	11-03

SCALE	PLAN	PROFILE	SECTIONS
HORIZONTAL	0 10 20 40	0 10 20 40	
VERTICAL		0 2.5 5 10	

GR WILLIAMS ENGINEERING, INC.  
 1231 19 ROAD, FRUITA, COLORADO 81521-9689  
 (970) 858-1014 PHONE (970) 858-1007 FAX

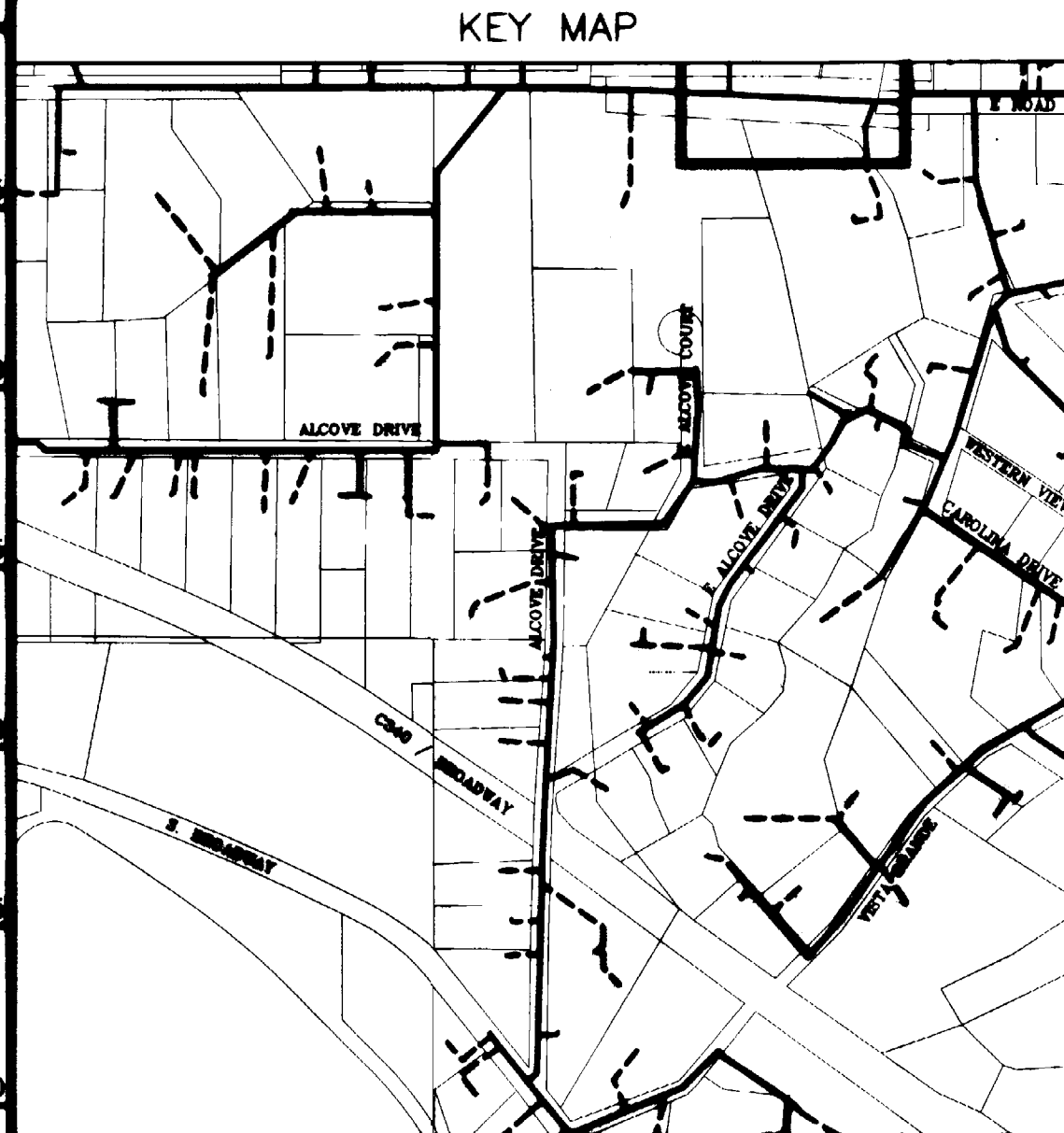
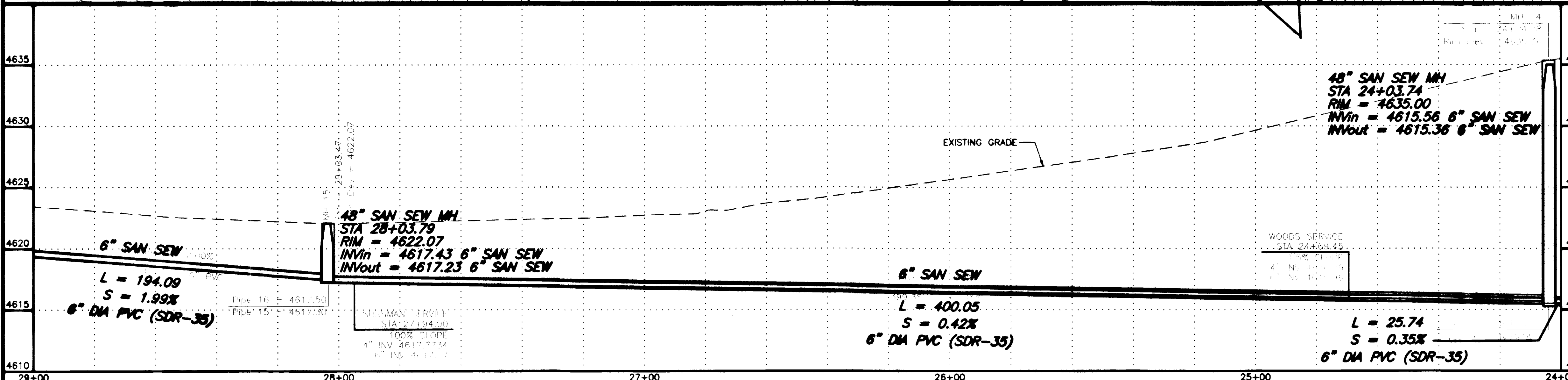
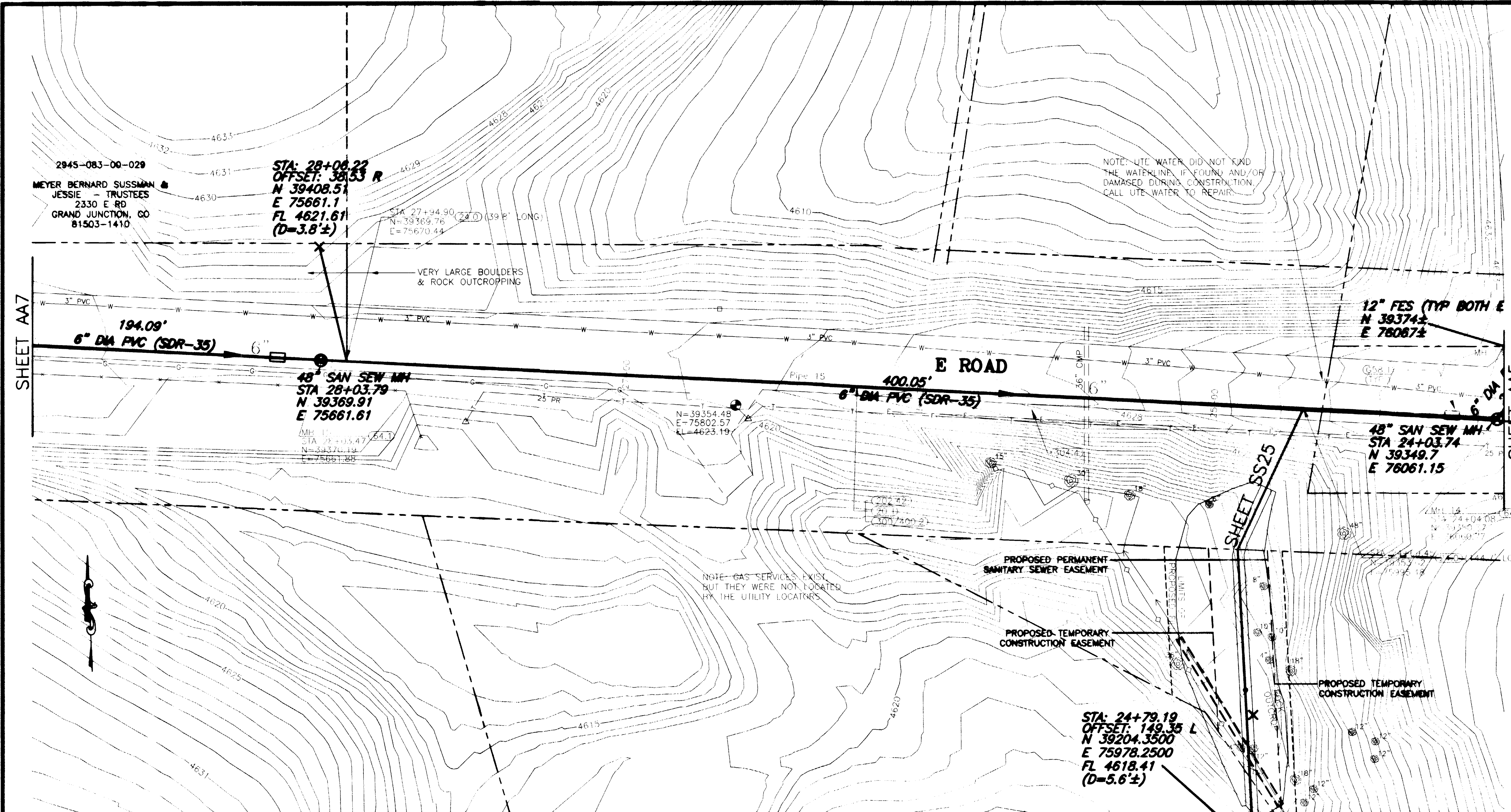
SKYWAY AREA S.I.D.  
 LINE AA  
 Bluff Drive  
 AA5  
 FILENAME  
 SS200501.DWG  
 02105819.tif

SHADING AND TEXTURE LEGEND

FACILITY OR SURFACE TREATMENT	EXISTING	PROPOSED	REMOVE & REPLACE
ASPHALT PAVEMENT			
CONCRETE (C, G, SW, SLABS)			
AGGREGATE GRAVEL			
WASHED ROCK			
GRASS SOD			
BUILDING			
IMPROVEMENT DISTRICT SEWERLINE	---		
PRIVATELY CONSTRUCTED SERVICE LINE	---		

CONSTRUCTION NOTES

- 1.0 CONSTRUCT SANITARY SEWER TAP, SERVICE, AND PLUS, 4" UNLESS NOTED OTHERWISE. LOCATE PER STATIONING SHOWN.
- 2.0 CONSTRUCT CUT-OFF WALL PER STANDARD SPECIFICATIONS.
- 3.0 CONSTRUCT STANDARD 4" DIA MH.
- 4.0 CONSTRUCT AGGREGATE SURFACE COURSE IN DRIVELAYS AND SHOULDERS.
- 5.0 42" & 300/400.2 REMOVE AND REPLACE ASPHALT PAVEMENT AS REQUIRED FOR CONSTRUCTION. PAVEMENT STRUCTURE SHALL BE 6" ABL AND 3" SINGLE LIFT HMA PAVEMENT, 50 BLOW MARSHALL.



REVISION	DESCRIPTION	DATE
ASBUILT		11-03

SCALE	PLAN	PROFILE	SECTIONS
HORIZONTAL	0 10 20 40	0 10 20 40	
VERTICAL		0 2.5 5 10	

GR WILLIAMS ENGINEERING, INC.  
1231 19 ROAD, FRUITA, COLORADO 81521-9689  
(970) 858-1014 PHONE (970) 858-1007 FAX

SKYWAY AREA S.I.D.  
LINE AA  
E Road

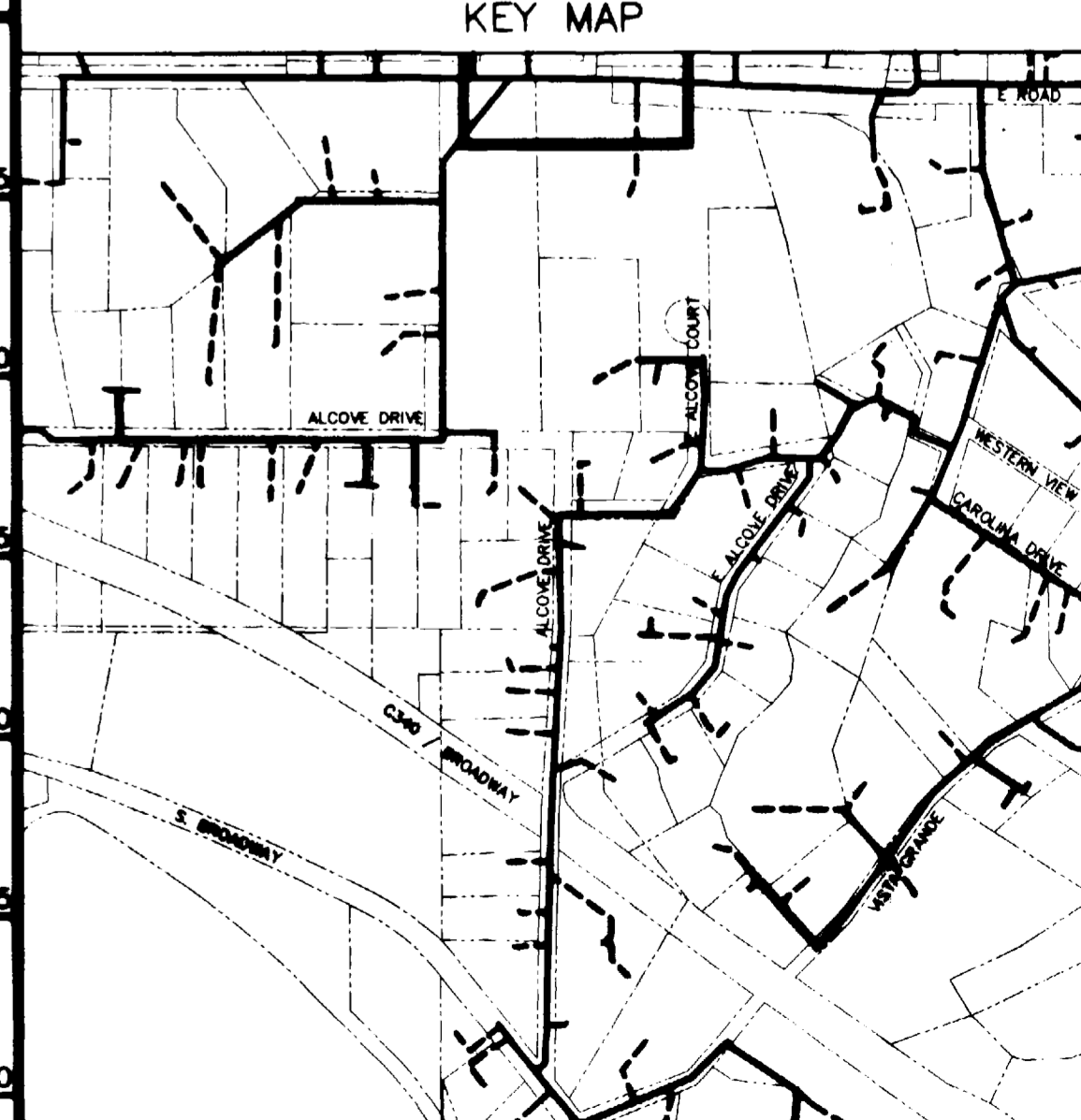
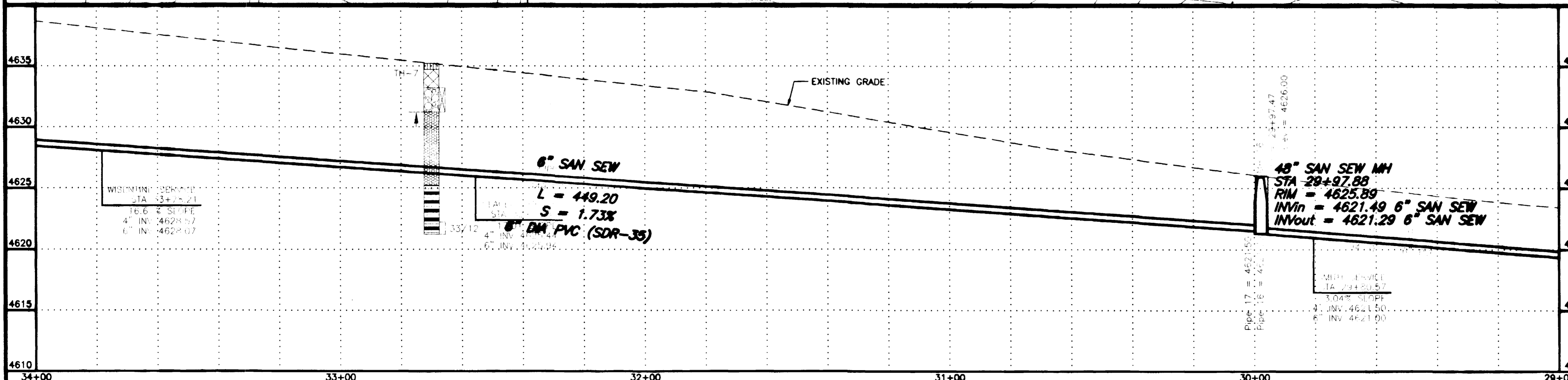
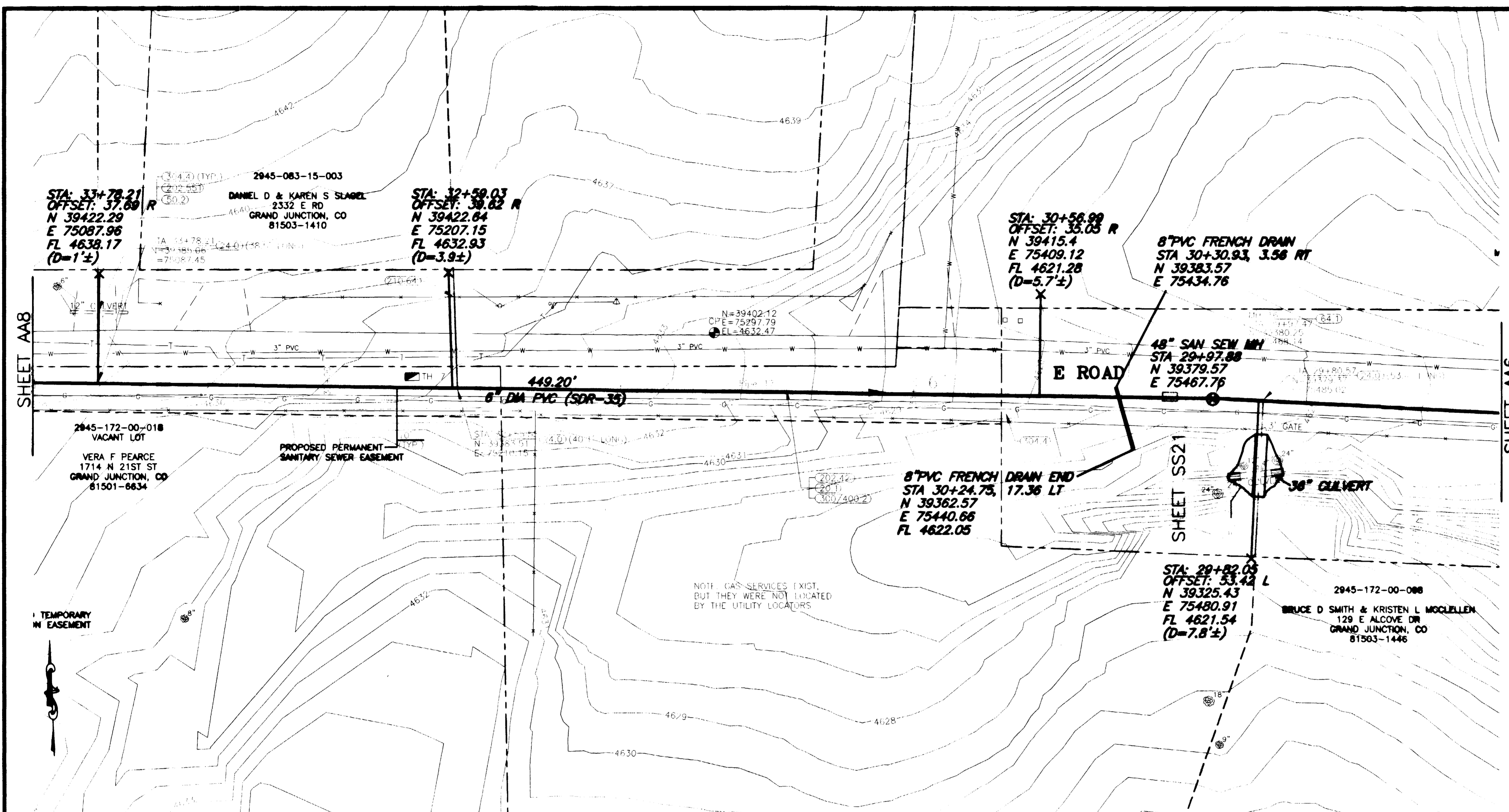
AA6  
FILENAME  
SS200601.DWG

SHADING AND TEXTURE LEGEND

FACILITY OR SURFACE TREATMENT	EXISTING	PROPOSED	REMOVE & REPLACE
ASPHALT PAVEMENT			
CONCRETE (C, G, SW, SLABS)			
AGGREGATE GRAVEL			
WASHED ROCK			
GRASS SOD			
BUILDING			
IMPROVEMENT DISTRICT SEWERLINE			
PRIVATELY CONSTRUCTED SERVICE LINE			

CONSTRUCTION NOTES

- 20.1 CONSTRUCT SDR 35 PVC SANITARY SEWER.
- 24.0 CONSTRUCT SANITARY SEWER TAP, SERVICE, AND PLUG, 4" UNLESS NOTED OTHERWISE. LOCATE PER STATIONING SHOWN.
- 50.2 & 202.551 REMOVE AND REPLACE PORTIONS OF CULVERTS AS REQUIRED AT CROSSINGS
- G58.1 CONSTRUCT CUT-OFF WALL PER STANDARD SPECIFICATIONS.
- 61.1 CONSTRUCT DROP MH
- 64.1 CONSTRUCT STANDARD 4' DIA. MH.
- 202.42 & 300/400.2 REMOVE AND REPLACE ASPHALT PAVEMENT AS REQUIRED FOR CONSTRUCTION. PAVEMENT STRUCTURE SHALL BE 6" ABC AND 3" SINGLE LIFT HMA PAVEMENT, 50 BLOW MARSHALL.
- 210.64 REMOVE AND RESET FENCE AS REQUIRED FOR CONSTRUCTION.
- 304.4 CONSTRUCT AGGREGATE SURFACE COURSE IN DRIVEWAYS AND SHOULDERS.

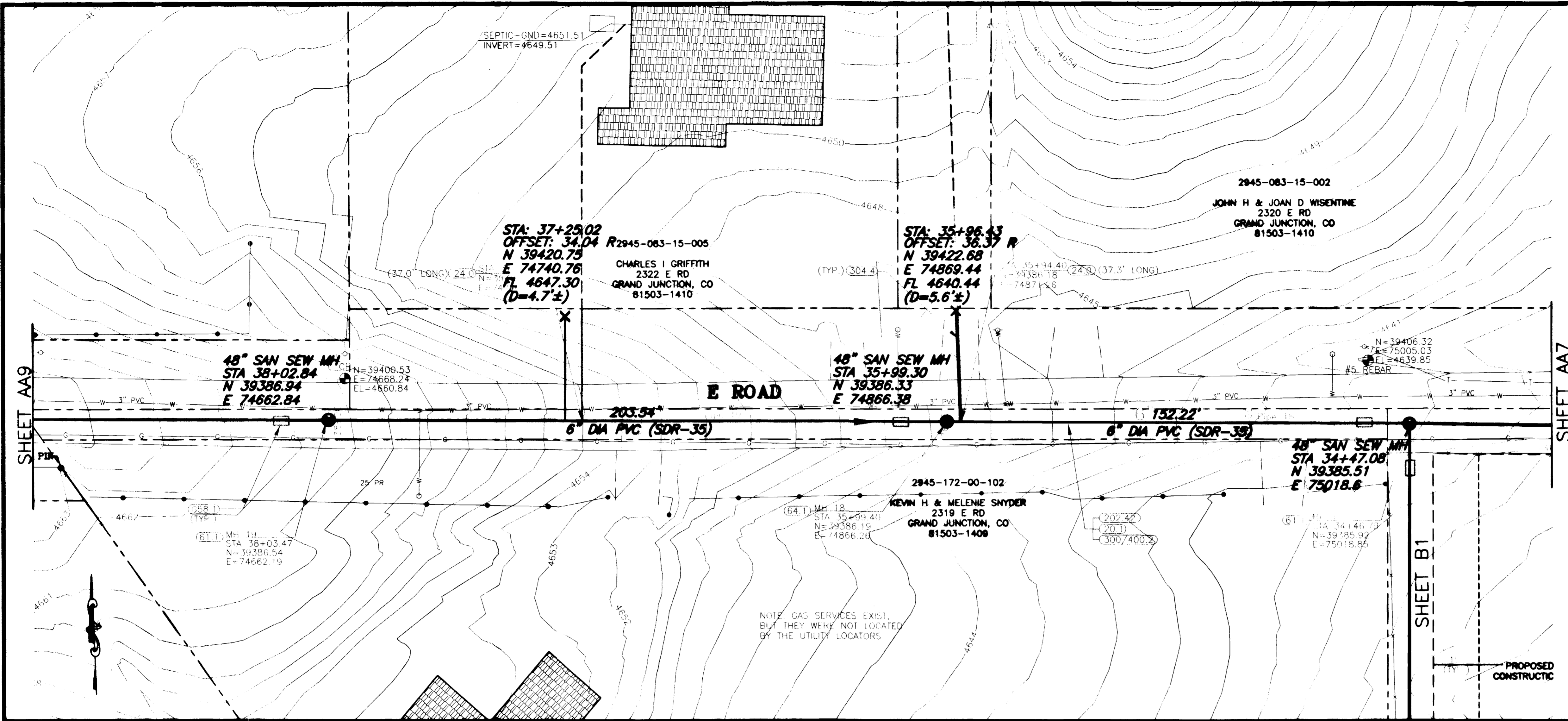


REVISION	DESCRIPTION	DATE
ASBULT		11-03

SCALE	PLAN	PROFILE	SECTIONS
HORIZONTAL	0 10 20 40	0 10 20 40	
VERTICAL		0 2.5 5 10	

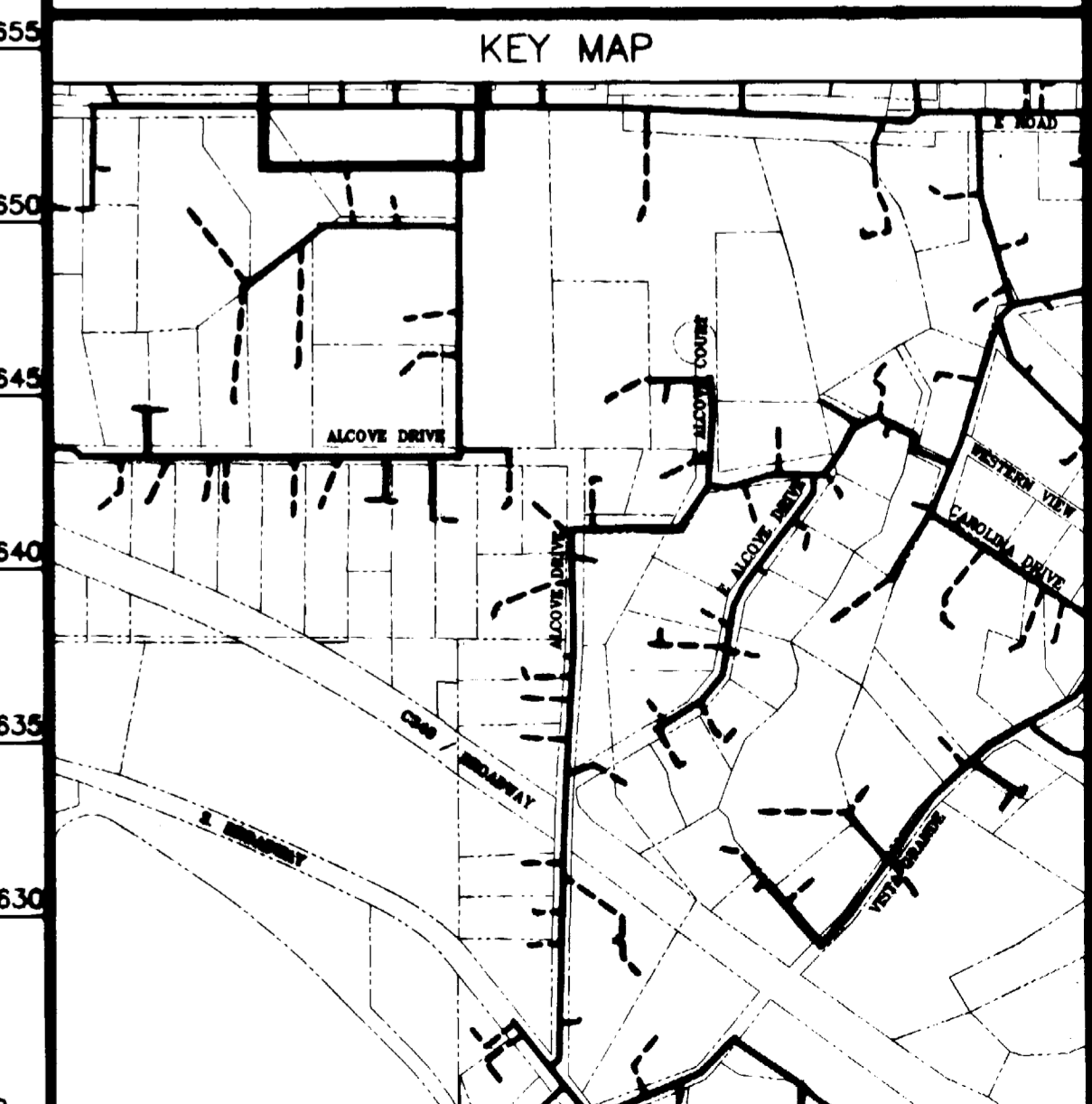
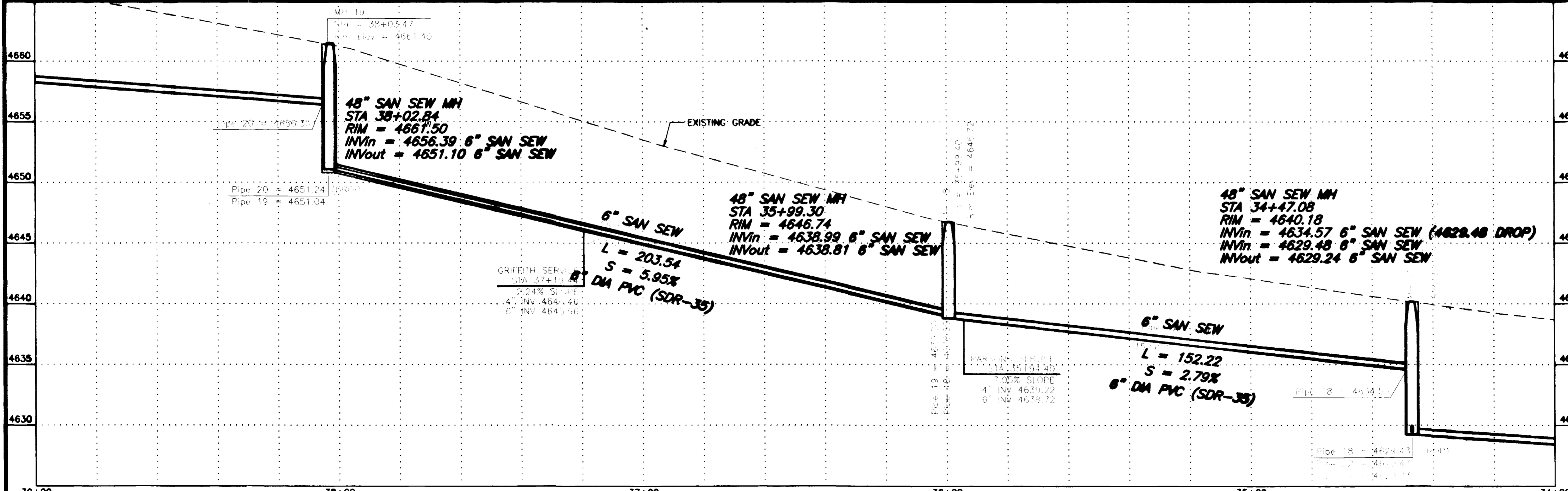
GR WILLIAMS ENGINEERING, INC.  
 1231 19 ROAD, FRUITA, COLORADO 81521-9689  
 (970) 858-1014 PHONE (970) 858-1007 FAX

SKYWAY AREA S.I.D.  
 LINE AA  
 E Road  
 AA7  
 SS200701.DWG



SHADING AND TEXTURE LEGEND			
FACILITY OR SURFACE TREATMENT	EXISTING	PROPOSED	REMOVE & REPLACE
ASPHALT PAVEMENT	[Pattern]	[Pattern]	[Pattern]
CONCRETE (C. G. SW. SLABS)	[Pattern]	[Pattern]	[Pattern]
AGGREGATE GRAVEL	[Pattern]	[Pattern]	[Pattern]
WASHED ROCK	[Pattern]	[Pattern]	[Pattern]
GRASS SOD	[Pattern]	[Pattern]	[Pattern]
BUILDING	[Pattern]	[Pattern]	[Pattern]
IMPROVEMENT DISTRICT SEWERLINE	[Symbol]	[Symbol]	[Symbol]
PRIVATELY CONSTRUCTED SERVICE LINE	[Symbol]	[Symbol]	[Symbol]

- CONSTRUCTION NOTES**
- 20.1 CONSTRUCT SDR 35 PVC SANITARY SEWER.
  - 24.0 CONSTRUCT SANITARY SEWER TAP, SERVICE, AND PLUG, 4" UNLESS NOTED OTHERWISE. LOCATE PER STATIONING SHOWN.
  - G58.1 CONSTRUCT CUT-OFF WALL PER STANDARD SPECIFICATIONS.
  - 61.1 CONSTRUCT DROP MH
  - 64.1 CONSTRUCT STANDARD 4' DIA. MH.
  - 202.42 & 300/400.2 REMOVE AND REPLACE ASPHALT PAVEMENT AS REQUIRED FOR CONSTRUCTION. PAVEMENT STRUCTURE SHALL BE 6" ABC AND 3" SINGLE LIFT HMA PAVEMENT, 50 BLOW MARSHALL.
  - 304.4 CONSTRUCT AGGREGATE SURFACE COURSE IN DRIVEWAYS AND SHOULDERS.



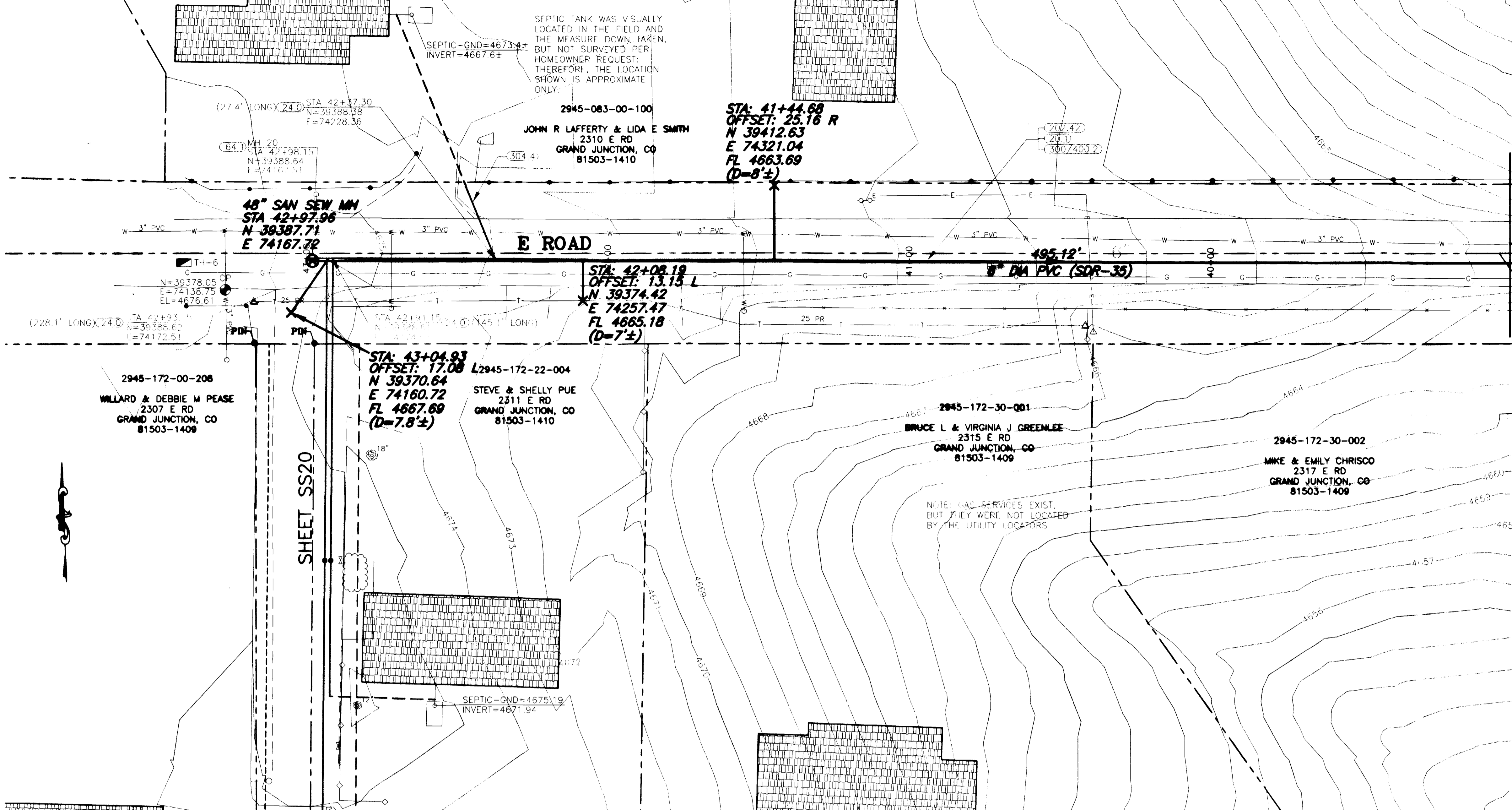
REVISION $\Delta$ PER ADDENDUM #1 - 4/2/02 REVISION $\Delta$ ASBUILT - 11-03 REVISION $\Delta$ - -	DATE 4/2/02 11-03 -	SCALE HORIZONTAL 0 10 20 40 VERTICAL 0 2.5 5 10	PLAN 0 10 20 40	PROFILE 0 10 20 40 0 2.5 5 10	SECTIONS	<b>GR WILLIAMS ENGINEERING, INC.</b> 1231 19 ROAD, FRUITA, COLORADO 81521-9689 (970) 858-1014 PHONE (970) 858-1007 FAX	<b>SKYWAY AREA S.I.D.</b> LINE AA E Road	AAB FILENAME SS200801.DWG
--	------------------------------	---	--------------------	-------------------------------------	----------	--	--	---------------------------------

SHADING AND TEXTURE LEGEND

FACILITY OR SURFACE TREATMENT	EXISTING	PROPOSED	REMOVE & REPLACE
ASPHALT PAVEMENT	[Symbol]	[Symbol]	[Symbol]
CONCRETE (C, G, SW, SLABS)	[Symbol]	[Symbol]	[Symbol]
AGGREGATE GRAVEL	[Symbol]	[Symbol]	[Symbol]
WASHED ROCK	[Symbol]	[Symbol]	[Symbol]
GRASS SOD	[Symbol]	[Symbol]	[Symbol]
BUILDING	[Symbol]	[Symbol]	[Symbol]
IMPROVEMENT DISTRICT SEWERLINE	[Symbol]	[Symbol]	[Symbol]
PRIVATELY CONSTRUCTED SERVICE LINE	[Symbol]	[Symbol]	[Symbol]

CONSTRUCTION NOTES

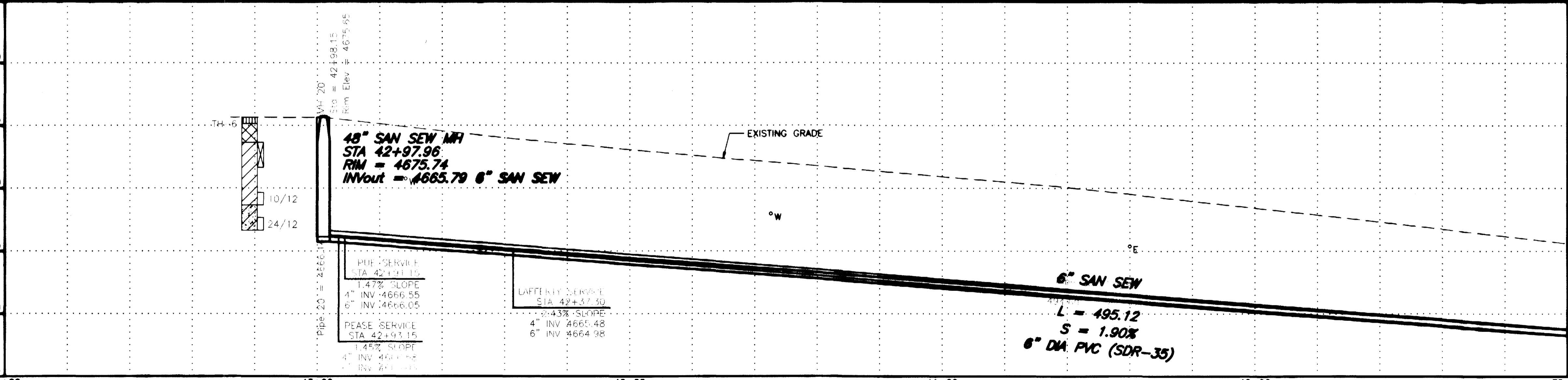
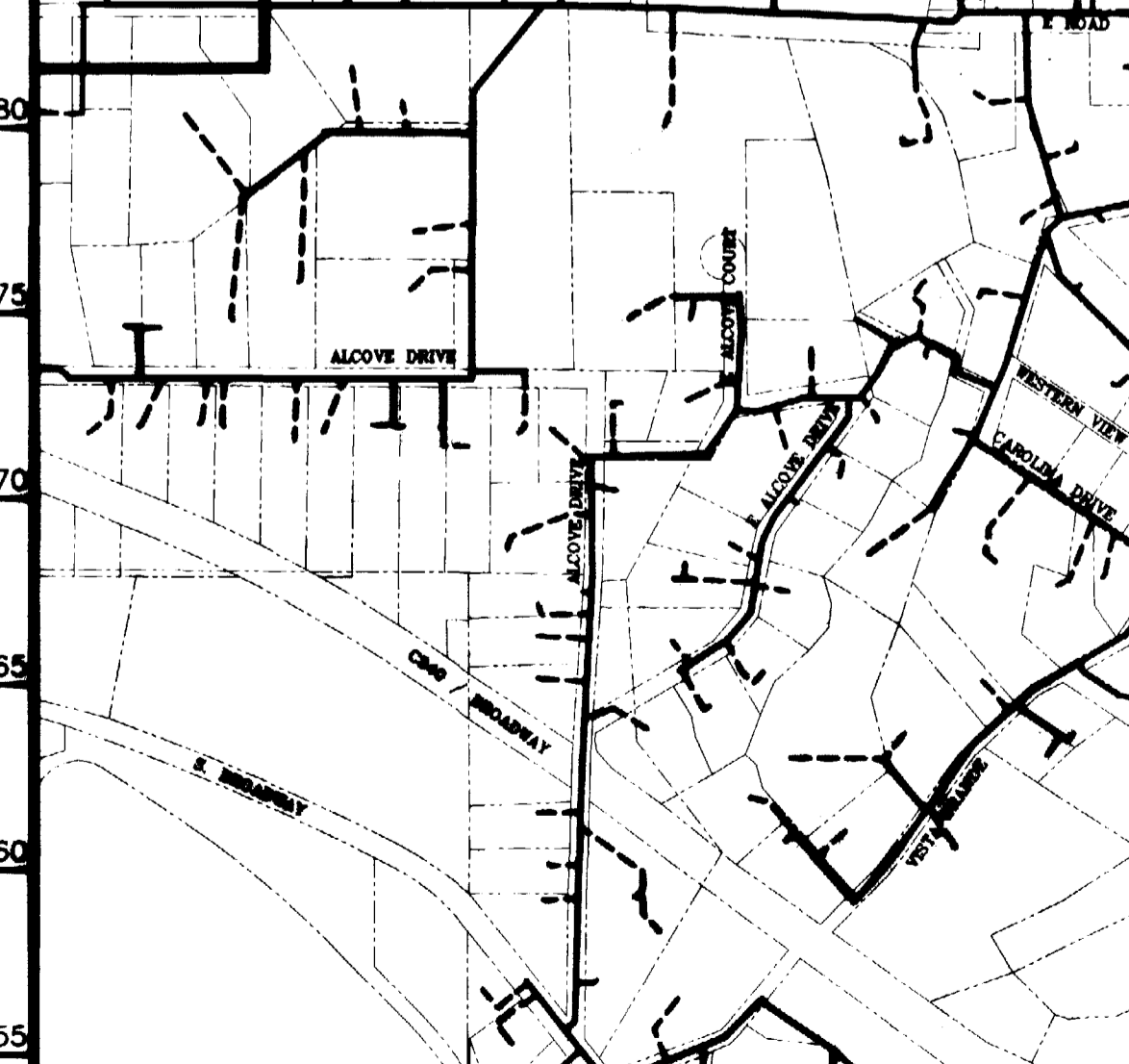
- 20.1 CONSTRUCT SDR 35 PVC SANITARY SEWER.
- 24.0 CONSTRUCT SANITARY SEWER TAP, SERVICE, AND PLUG, 4" UNLESS NOTED OTHERWISE. LOCATE PER STATIONING SHOWN.
- 64.1 CONSTRUCT STANDARD 4' DIA. MH.
- 202.42 & 300/400.2 REMOVE AND REPLACE ASPHALT PAVEMENT AS REQUIRED FOR CONSTRUCTION. PAVEMENT STRUCTURE SHALL BE 6" ABC AND 3" SINGLE LIFT HMA PAVEMENT, 50 BLOW MARSHALL.
- 304.4 CONSTRUCT AGGREGATE SURFACE COURSE IN DRIVEWAYS AND SHOULDERS.



SHEET AAB

SHEET SS20

KEY MAP



REVISION	DESCRIPTION	DATE	SCALE	PLAN	PROFILE	SECTIONS
REVISION A	ASBUILT	11-03	HORIZONTAL	0 10 20 40	0 10 20 40	
REVISION B			VERTICAL	0 2.5 5 10		

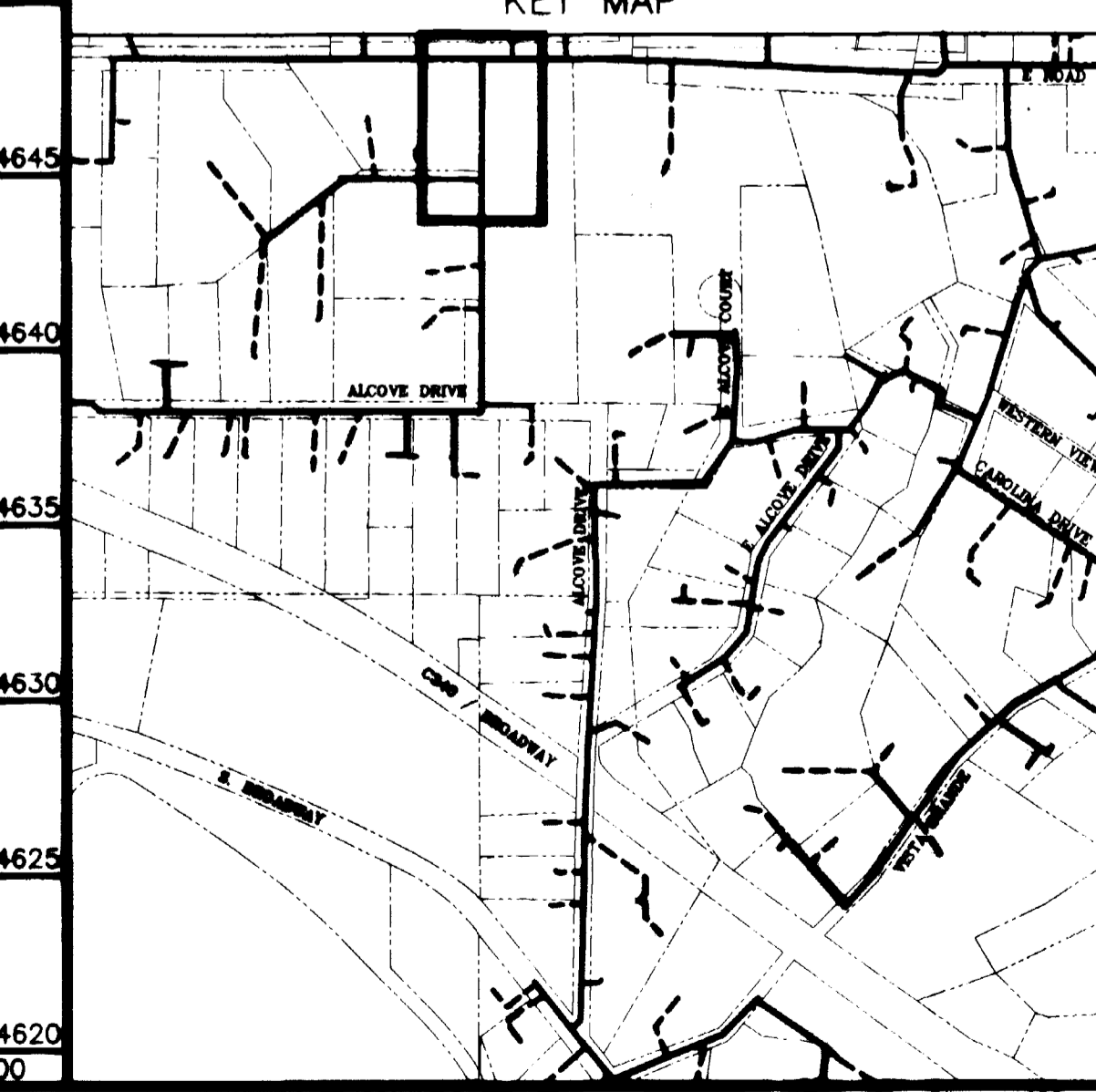
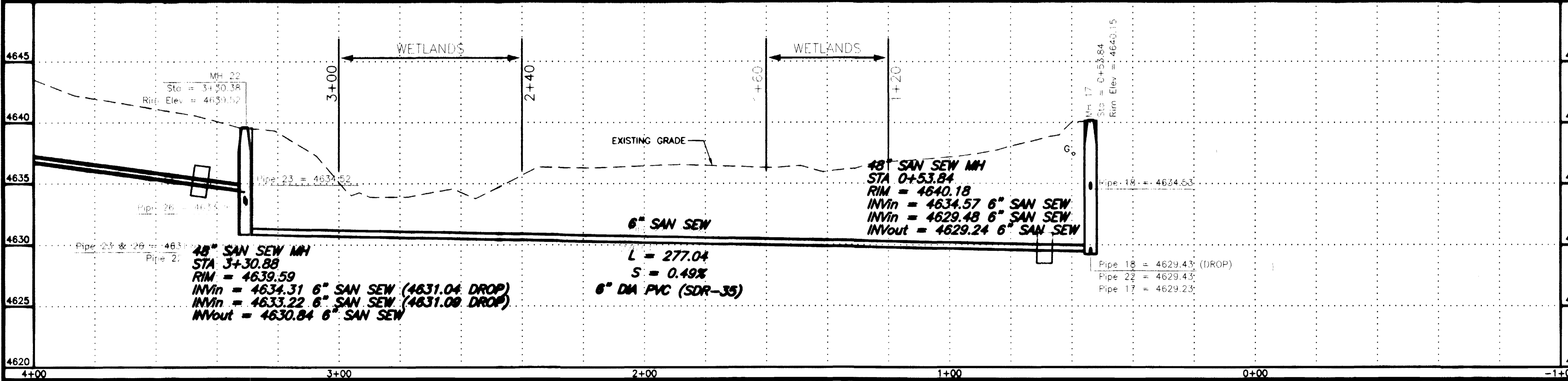
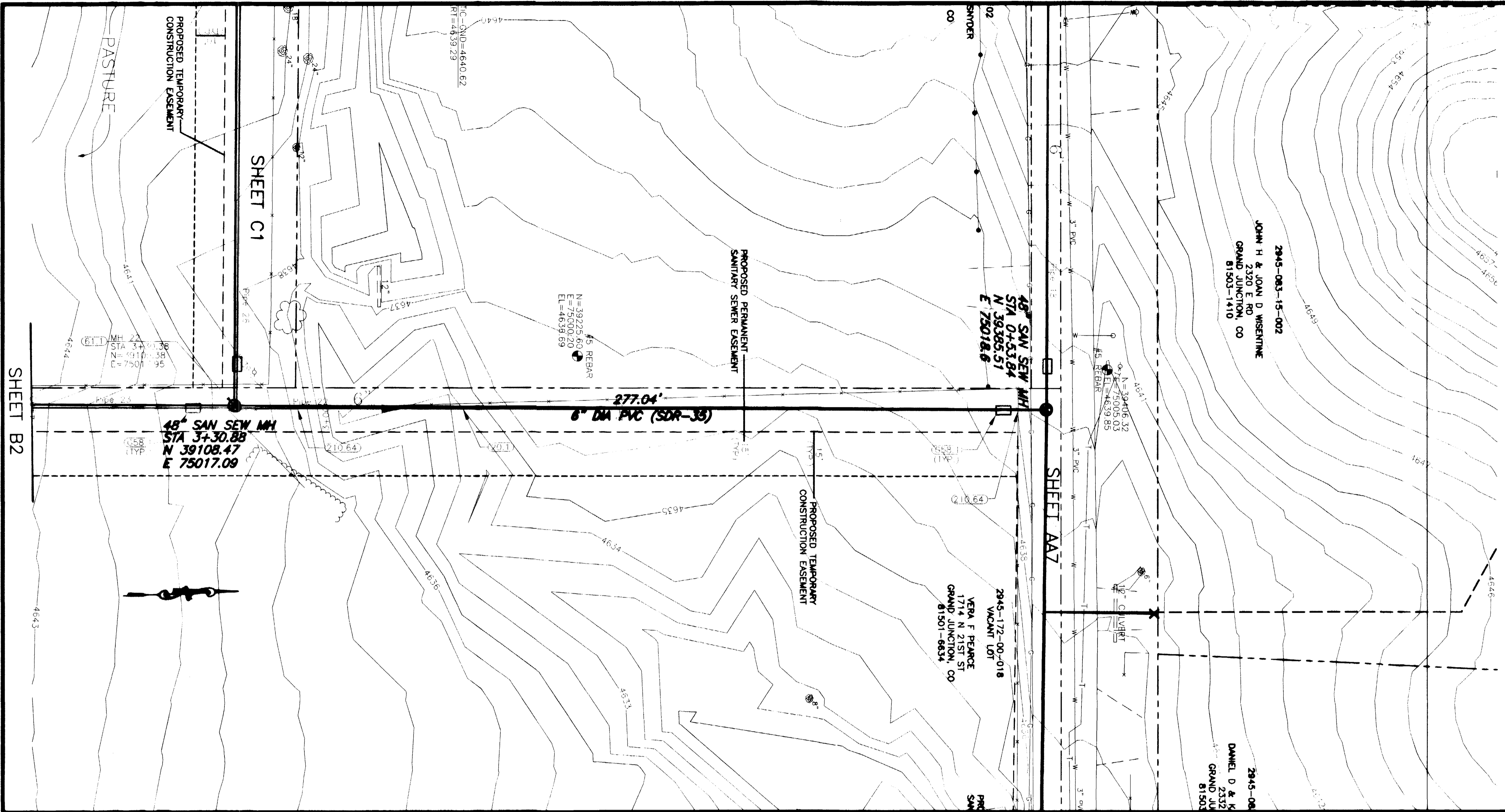
GR WILLIAMS ENGINEERING, INC.  
1231 19 ROAD, FRUITA, COLORADO 81521-9689  
(970) 858-1014 PHONE (970) 858-1007 FAX

SKYWAY AREA S.I.D.  
LINE AA  
E Road  
AA9  
FILENAME  
SS200901.DWG  
02105822.tif

SHADING AND TEXTURE LEGEND

FACILITY OR SURFACE TREATMENT	EXISTING	PROPOSED	REMOVE & REPLACE
ASPHALT PAVEMENT			
CONCRETE (C, G, SW, SLABS)			
AGGREGATE GRAVEL			
WASHED ROCK			
GRASS SOD			
BUILDING			
IMPROVEMENT DISTRICT SEWERLINE	—————		
PRIVATELY CONSTRUCTED SERVICE LINE	- - - - -		

- 20.1 CONSTRUCT SDR 35 PVC SANITARY SEWER.
- G58.1 CONSTRUCT CUT-OFF WALL PER STANDARD SPECIFICATIONS.
- 61.1 CONSTRUCT DROP MH
- 64.1 CONSTRUCT STANDARD 4' DIA. MH.
- 210.64 REMOVE AND RESET FENCE AS REQUIRED FOR CONSTRUCTION.



REVISION	DESCRIPTION	DATE
REVISION $\Delta$	PER ADDENDUM #1	4/2/02
REVISION $\Delta$	ASBUILT	11-03
REVISION $\Delta$		

SCALE	PLAN	PROFILE	SECTIONS
HORIZONTAL	0 10 20 40	0 10 20 40	
VERTICAL		0 2.5 5 10	

**GR WILLIAMS ENGINEERING, INC.**  
 1231 19 ROAD, FRUITA, COLORADO 81521-9689  
 (970) 858-1014 PHONE (970) 858-1007 FAX

**SKYWAY AREA S.I.D.**  
**LINE B**  
 Private Property

B1  
 FILENAME  
 SS020101.DWG

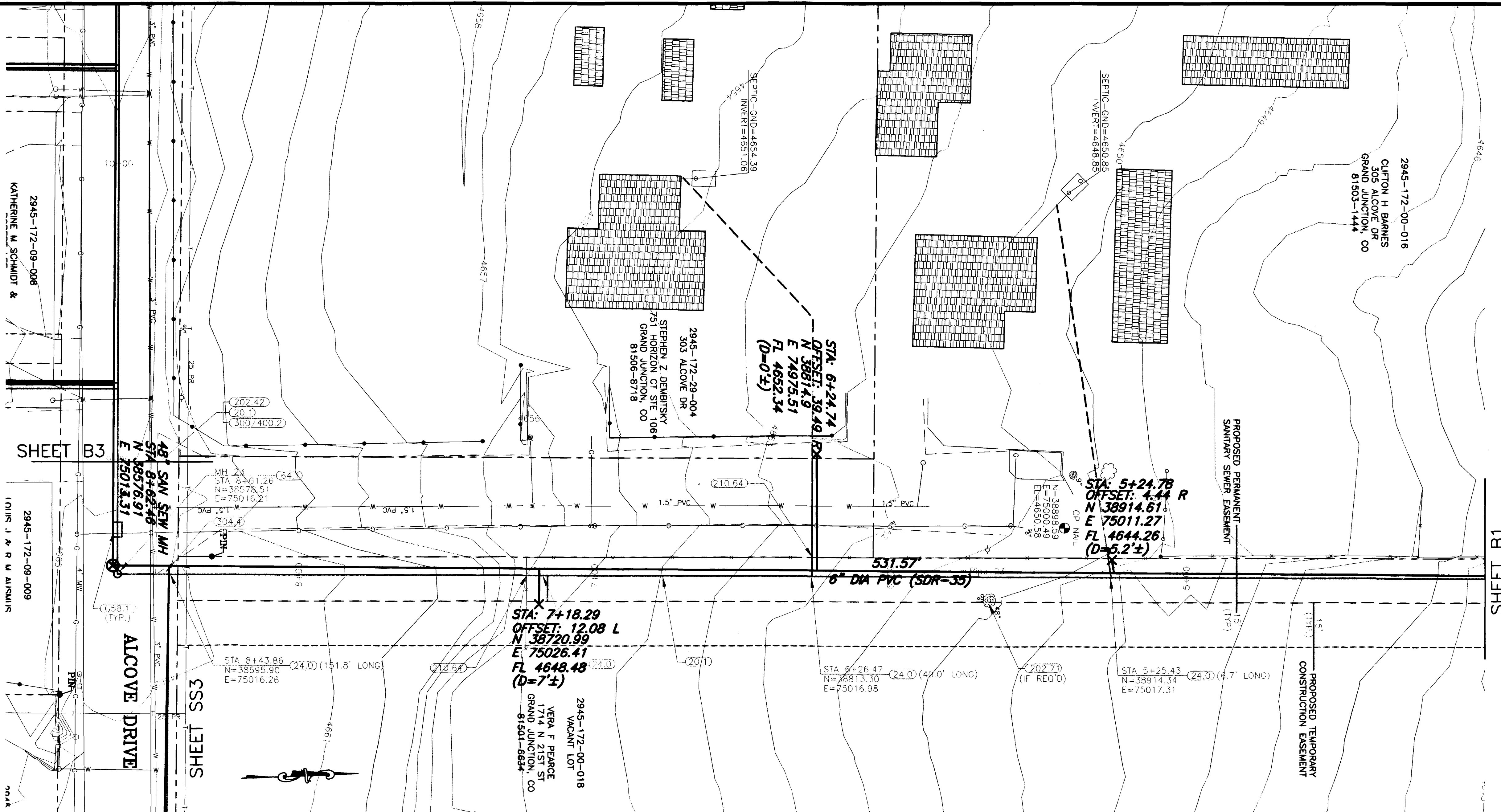


SHADING AND TEXTURE LEGEND

FACILITY OR SURFACE TREATMENT	EXISTING	PROPOSED	REMOVE & REPLACE
ASPHALT PAVEMENT	[Symbol]	[Symbol]	[Symbol]
CONCRETE (C, G, SW, SLABS)	[Symbol]	[Symbol]	[Symbol]
AGGREGATE GRAVEL	[Symbol]	[Symbol]	[Symbol]
WASHED ROCK	[Symbol]	[Symbol]	[Symbol]
GRASS SOD	[Symbol]	[Symbol]	[Symbol]
BUILDING	[Symbol]	[Symbol]	[Symbol]
IMPROVEMENT DISTRICT SEWERLINE	[Symbol]	[Symbol]	[Symbol]
PRIVATELY CONSTRUCTED SERVICE LINE	[Symbol]	[Symbol]	[Symbol]

CONSTRUCTION NOTES

- 20.1 CONSTRUCT SDR 35 PVC SANITARY SEWER.
- 24.0 CONSTRUCT SANITARY SEWER TAP, SERVICE, AND PLUG, 4" UNLESS NOTED OTHERWISE. LOCATE PER STATIONING SHOWN.
- G58.1 CONSTRUCT CUT-OFF WALL PER STANDARD SPECIFICATIONS.
- 64.1 CONSTRUCT STANDARD 4" DIA. MH.
- 202.42 & 300/400.2 REMOVE AND REPLACE ASPHALT PAVEMENT AS REQUIRED FOR CONSTRUCTION. PAVEMENT STRUCTURE SHALL BE 6" ABC AND 3" SINGLE LIFT HMA PAVEMENT, 50 BLOW MARSHALL.
- 202.71 REMOVE TREE.
- 210.64 REMOVE AND RESET FENCE AS REQUIRED FOR CONSTRUCTION.
- 304.4 CONSTRUCT AGGREGATE SURFACE COURSE IN DRIVEWAYS AND SHOULDERS.



SHEET B3

2945-172-09-008  
KATHERINE M. SCHMIDT &  
2945-172-09-009  
LINDA J. & R. M. ALSMIR

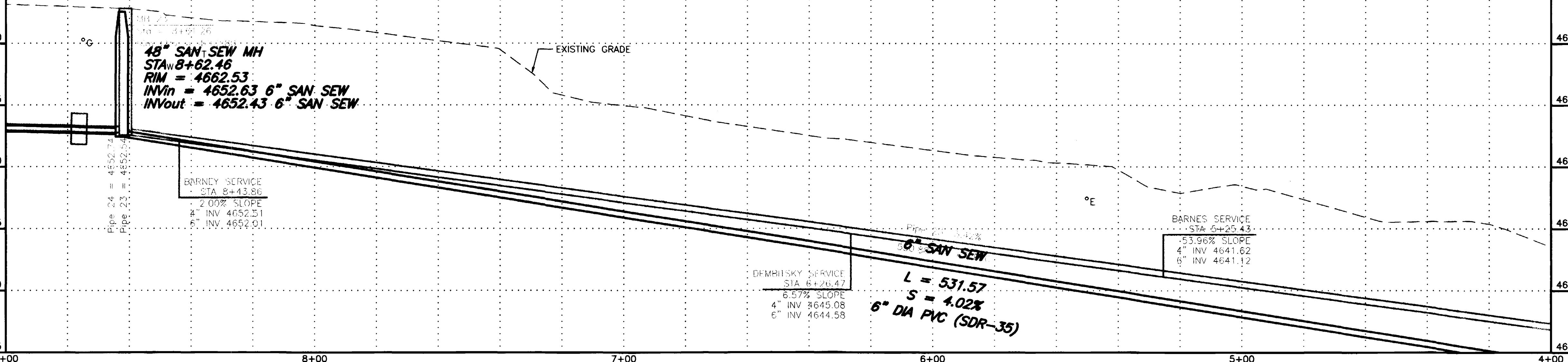
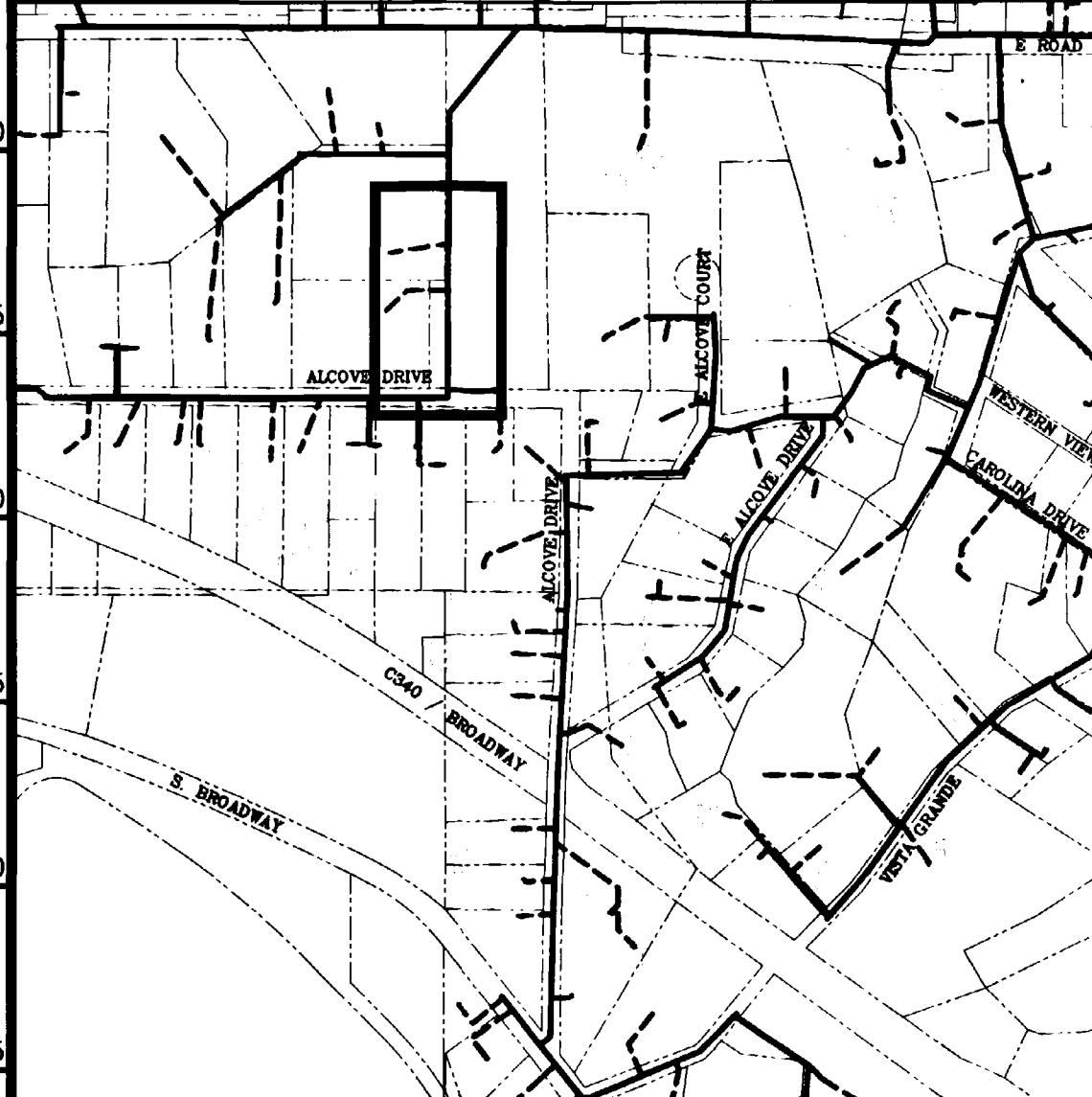
48" SAN SEW MH  
STA 8+62.46  
N 38576.91  
E 75014.31

ALCOVE DRIVE

SHEET SSS3

SHEET B1

KEY MAP



REVISION	DATE	SCALE	PLAN	PROFILE	SECTIONS
REVISION $\Delta$ ASBUILT	10-03	HORIZONTAL	0 10 20 40	0 10 20 40	
REVISION $\Delta$		VERTICAL	0 2.5 5 10		

GR WILLIAMS ENGINEERING, INC.  
1231 19 ROAD, FRUITA, COLORADO 81521-9689  
(970) 858-1014 PHONE (970) 858-1007 FAX

SKYWAY AREA S.I.D.  
LINE B  
Private Property

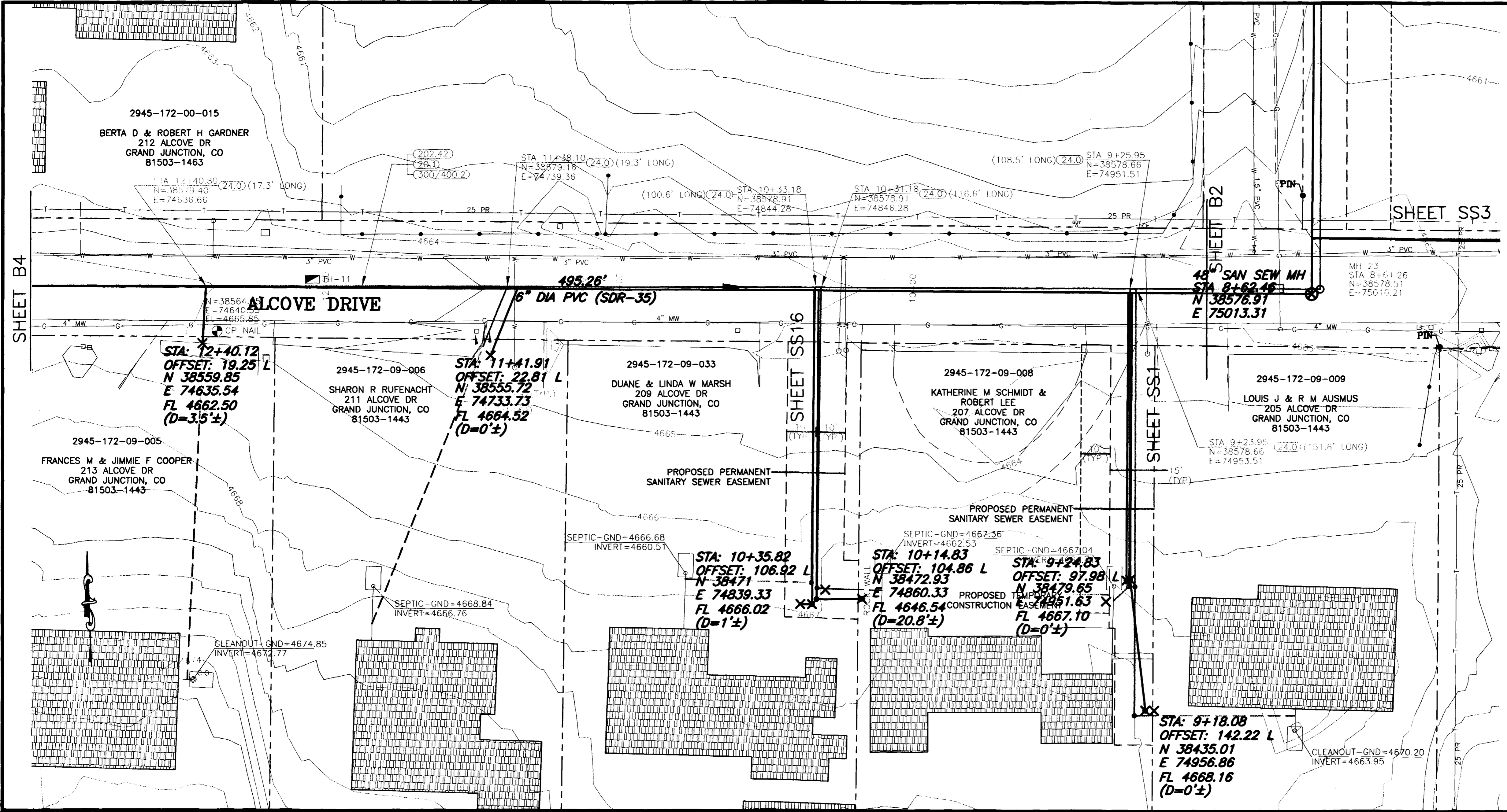
B2  
FILENAME  
SS020201.DWG  
02105825.tif

SHADING AND TEXTURE LEGEND

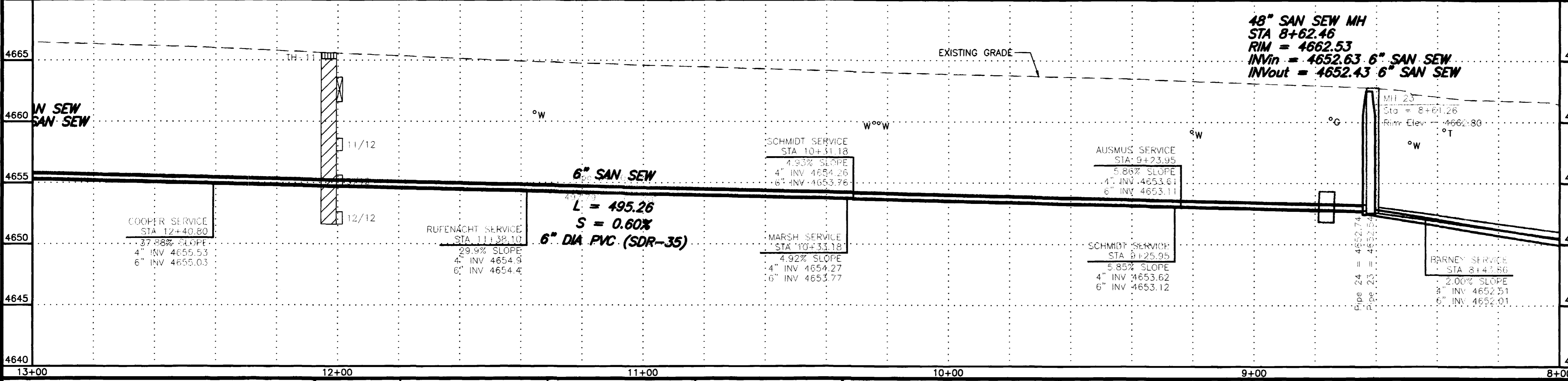
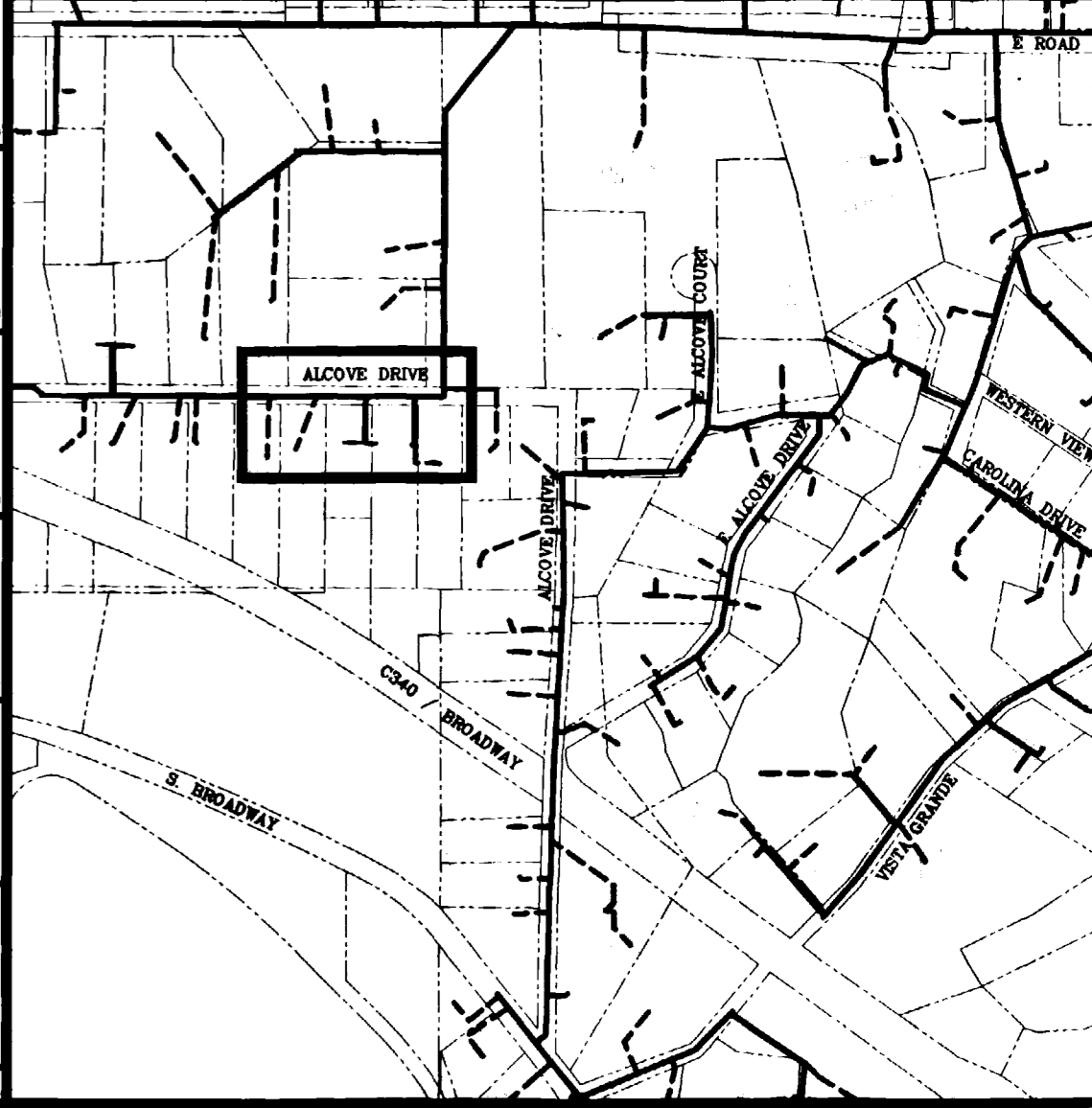
FACILITY OR SURFACE TREATMENT	EXISTING	PROPOSED	REMOVE & REPLACE
ASPHALT PAVEMENT	[Pattern]	[Pattern]	[Pattern]
CONCRETE (C, G, SW, SLABS)	[Pattern]	[Pattern]	[Pattern]
AGGREGATE GRAVEL	[Pattern]	[Pattern]	[Pattern]
WASHED ROCK	[Pattern]	[Pattern]	[Pattern]
GRASS SOD	[Pattern]	[Pattern]	[Pattern]
BUILDING	[Pattern]	[Pattern]	[Pattern]
IMPROVEMENT DISTRICT SEWERLINE	[Symbol]	[Symbol]	[Symbol]
PRIVATELY CONSTRUCTED SERVICE LINE	[Symbol]	[Symbol]	[Symbol]

CONSTRUCTION NOTES

- 20.1 CONSTRUCT SDR 35 PVC SANITARY SEWER.
- 24.0 CONSTRUCT SANITARY SEWER TAP, SERVICE, AND PLUG, 4" UNLESS NOTED OTHERWISE. LOCATE PER STATIONING SHOWN.
- 202.42 & 300/400.2 REMOVE AND REPLACE ASPHALT PAVEMENT AS REQUIRED FOR CONSTRUCTION. PAVEMENT STRUCTURE SHALL BE 6" ABC AND 3" SINGLE LIFT HMA PAVEMENT, 50 BLOW MARSHALL.
- 210.51 REMOVE AND RESET MAILBOX.
- 304.4 CONSTRUCT AGGREGATE SURFACE COURSE IN DRIVEWAYS AND SHOULDERS.



KEY MAP



REVISION $\Delta$ ASBUILT	DATE 10-03	SCALE HORIZONTAL	PLAN 0 10 20 40	PROFILE 0 10 20 40	SECTIONS	GR WILLIAMS ENGINEERING, INC. 1231 19 ROAD, FRUITA, COLORADO 81521-9689 (970) 858-1014 PHONE (970) 858-1007 FAX	SKYWAY AREA S.I.D. LINE B Alcov Drive	B3 FILENAME SS020301.DWG
REVISION $\Delta$		VERTICAL	0 2.5 5 10					
REVISION $\Delta$								

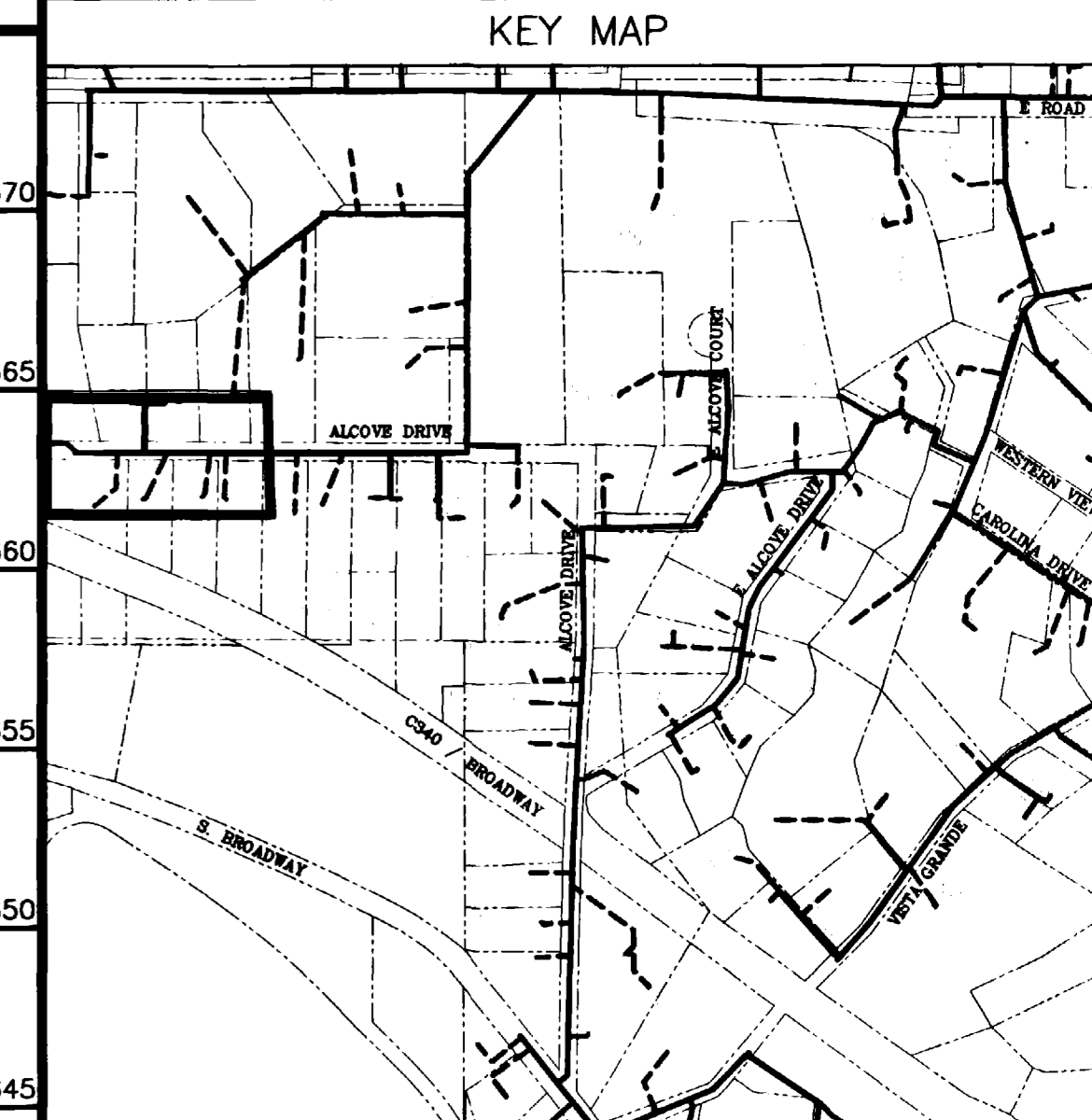
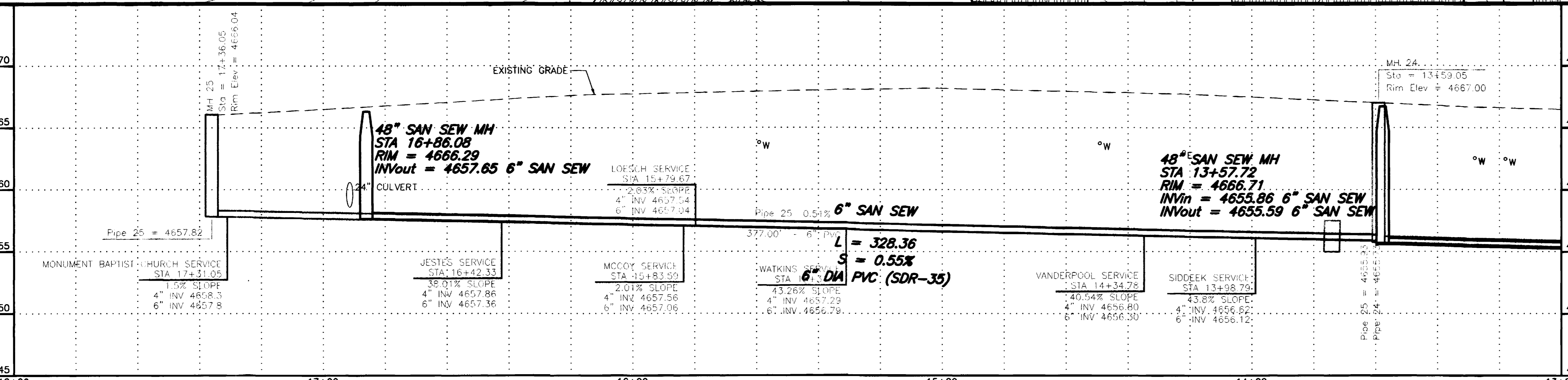
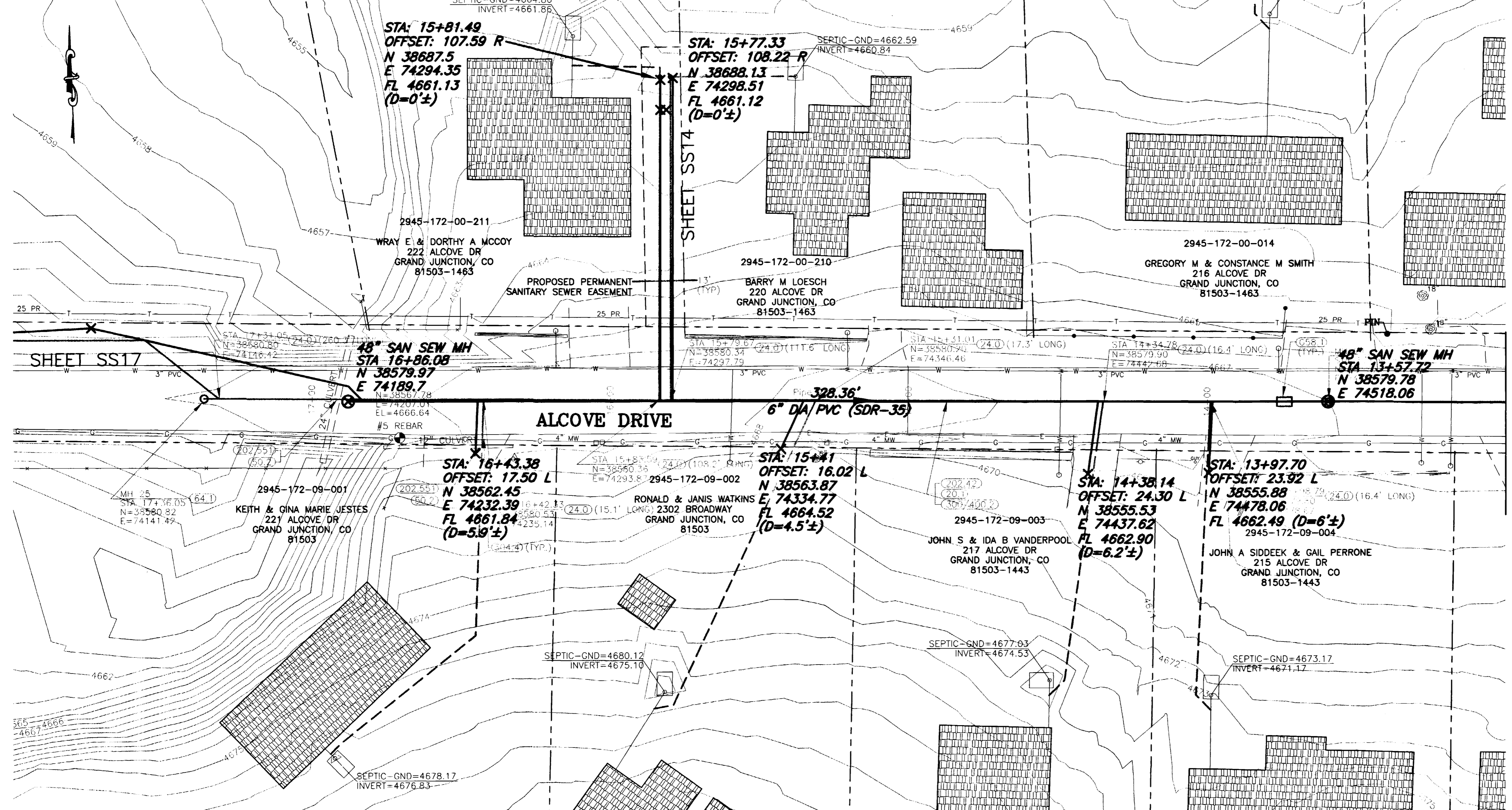
SHADING AND TEXTURE LEGEND

FACILITY OR SURFACE TREATMENT	EXISTING	PROPOSED	REMOVE & REPLACE
ASPHALT PAVEMENT	[Symbol]	[Symbol]	[Symbol]
CONCRETE (C, G, SW, SLABS)	[Symbol]	[Symbol]	[Symbol]
AGGREGATE GRAVEL	[Symbol]	[Symbol]	[Symbol]
WASHED ROCK	[Symbol]	[Symbol]	[Symbol]
GRASS SOD	[Symbol]	[Symbol]	[Symbol]
BUILDING	[Symbol]	[Symbol]	[Symbol]

IMPROVEMENT DISTRICT SEWERLINE  
 PRIVATELY CONSTRUCTED SERVICE LINE

CONSTRUCTION NOTES

- 20.1 CONSTRUCT SDR 35 PVC SANITARY SEWER.
- 24.0 CONSTRUCT SANITARY SEWER TAP, SERVICE, AND PLUG, 4" UNLESS NOTED OTHERWISE. LOCATE PER STATIONING SHOWN.
- 50.2 & 202.551 REMOVE AND REPLACE PORTIONS OF CULVERTS AS REQUIRED AT CROSSINGS
- G58.1 CONSTRUCT CUT-OFF WALL PER STANDARD SPECIFICATIONS.
- 64.1 CONSTRUCT STANDARD 4' DIA. MH.
- 202.42 & 300/400.2 REMOVE AND REPLACE ASPHALT PAVEMENT AS REQUIRED FOR CONSTRUCTION. PAVEMENT STRUCTURE SHALL BE 6" ABC AND 3" SINGLE LIFT HMA PAVEMENT, 50 BLOW MARSHALL.
- 304.4 CONSTRUCT AGGREGATE SURFACE COURSE IN DRIVEWAYS AND SHOULDERS.



REVISION	DATE	SCALE	PLAN	PROFILE	SECTIONS
REVISION Δ PER ADDENDUM #1	4/2/02		0 10 20 40	0 10 20 40	
REVISION Δ ASBUILT	10-03		0 10 20 40	0 2.5 5 10	
REVISION Δ					

**GR WILLIAMS ENGINEERING, INC.**  
 1231 19 ROAD, FRUITA, COLORADO 81521-9689  
 (970) 858-1014 PHONE (970) 858-1007 FAX

SKYWAY AREA S.I.D.  
 LINE B  
 Alcove Drive

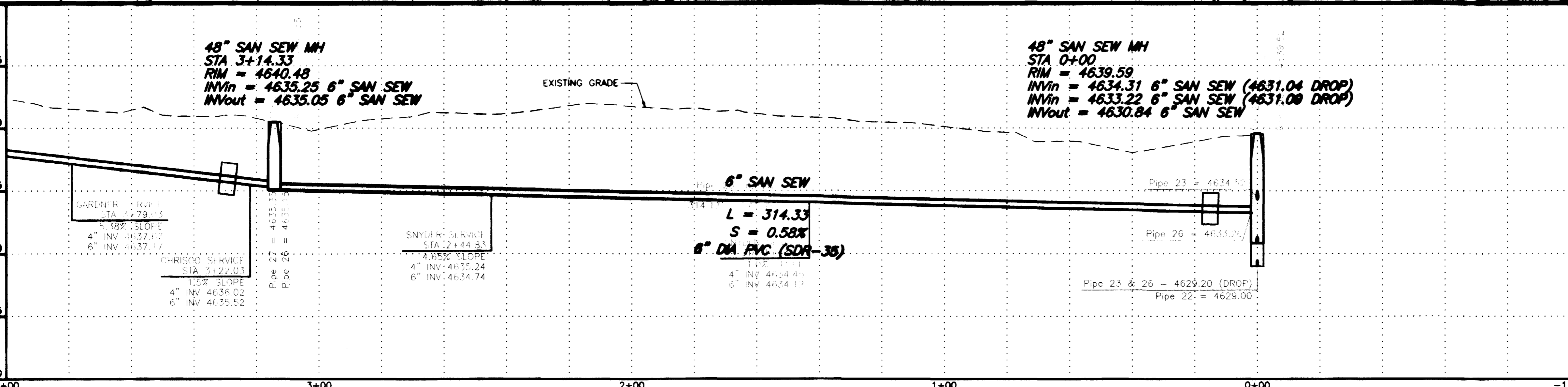
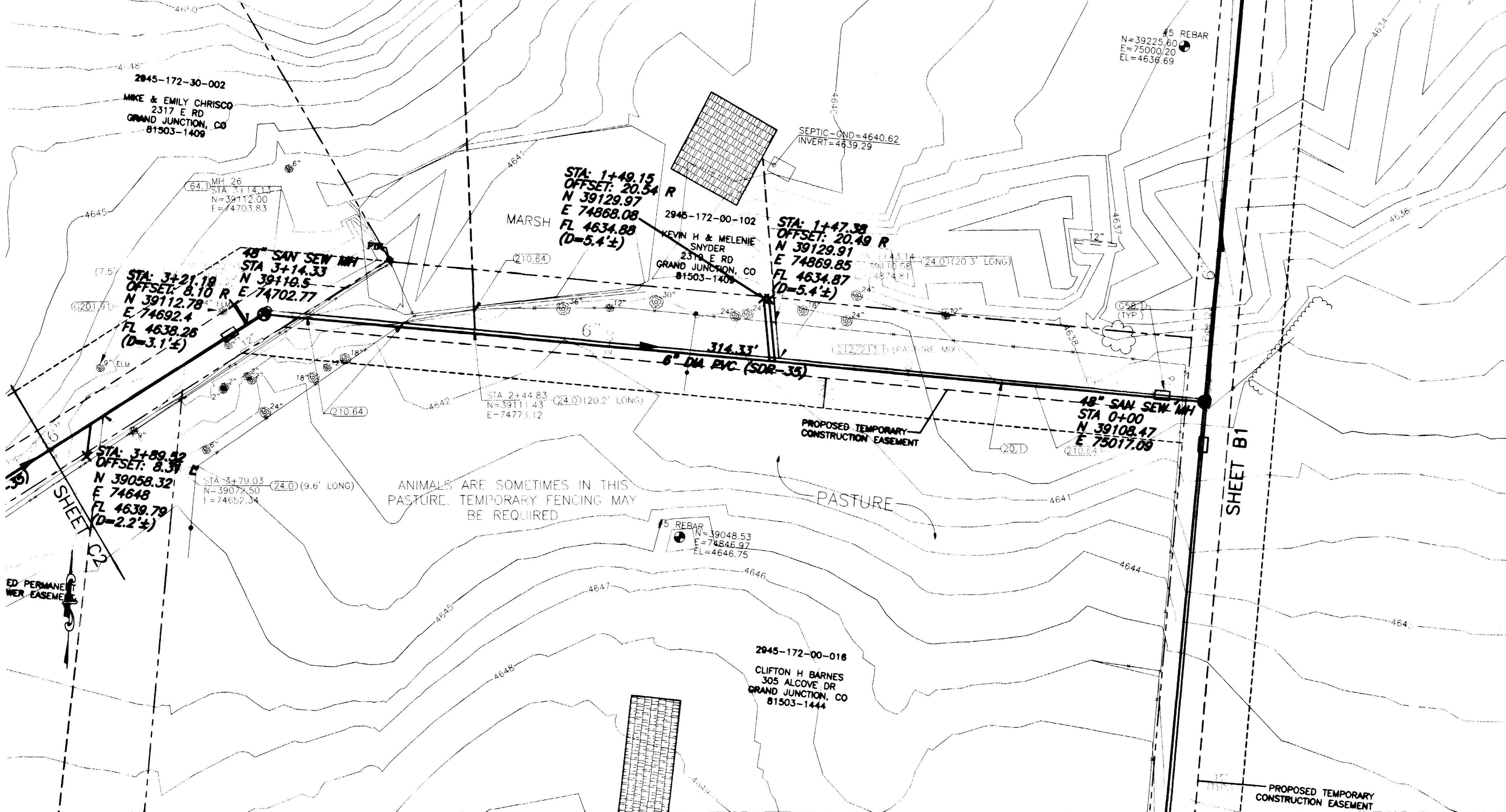
B4  
 FILENAME  
 SS020401.DWG

SHADING AND TEXTURE LEGEND

FACILITY OR SURFACE TREATMENT	EXISTING	PROPOSED	REMOVE & REPLACE
ASPHALT PAVEMENT			
CONCRETE (C. G. SW. SLABS)			
AGGREGATE GRAVEL			
WASHED ROCK			
GRASS SOD			
BUILDING			
IMPROVEMENT DISTRICT SEWERLINE			
PRIVATELY CONSTRUCTED SERVICE LINE			

CONSTRUCTION NOTES

- 1.1.1. CONSTRUCT SDR 35 PVC SANITARY TOWER
- 1.4.0. CONSTRUCT SANITARY SEWER TAP, SERVICE, AND PLUS, 4" UNLESS NOTED OTHERWISE. LOCATE PER STATIONING SHOWN.
- 1.4.3.1. CONSTRUCT CUT-OFF WALL PER STANDARD SPECIFICATIONS.
- 1.4.4.1. CONSTRUCT STANDARD 4" DIA. MH.
- 1.4.9.1.91. PROTECT AND SAVE TREE.
- 2.1.1.64. REMOVE AND RE-SET FENCE AS REQUIRED FOR CONSTRUCTION.
- 2.1.2.13.1. SEED AND MULCH PER SPECIAL PROVISIONS ALL SURFACE AREAS DISTURBED BY CONSTRUCTION THAT WILL NOT BE HARD SURFACED OR GRAVELED.



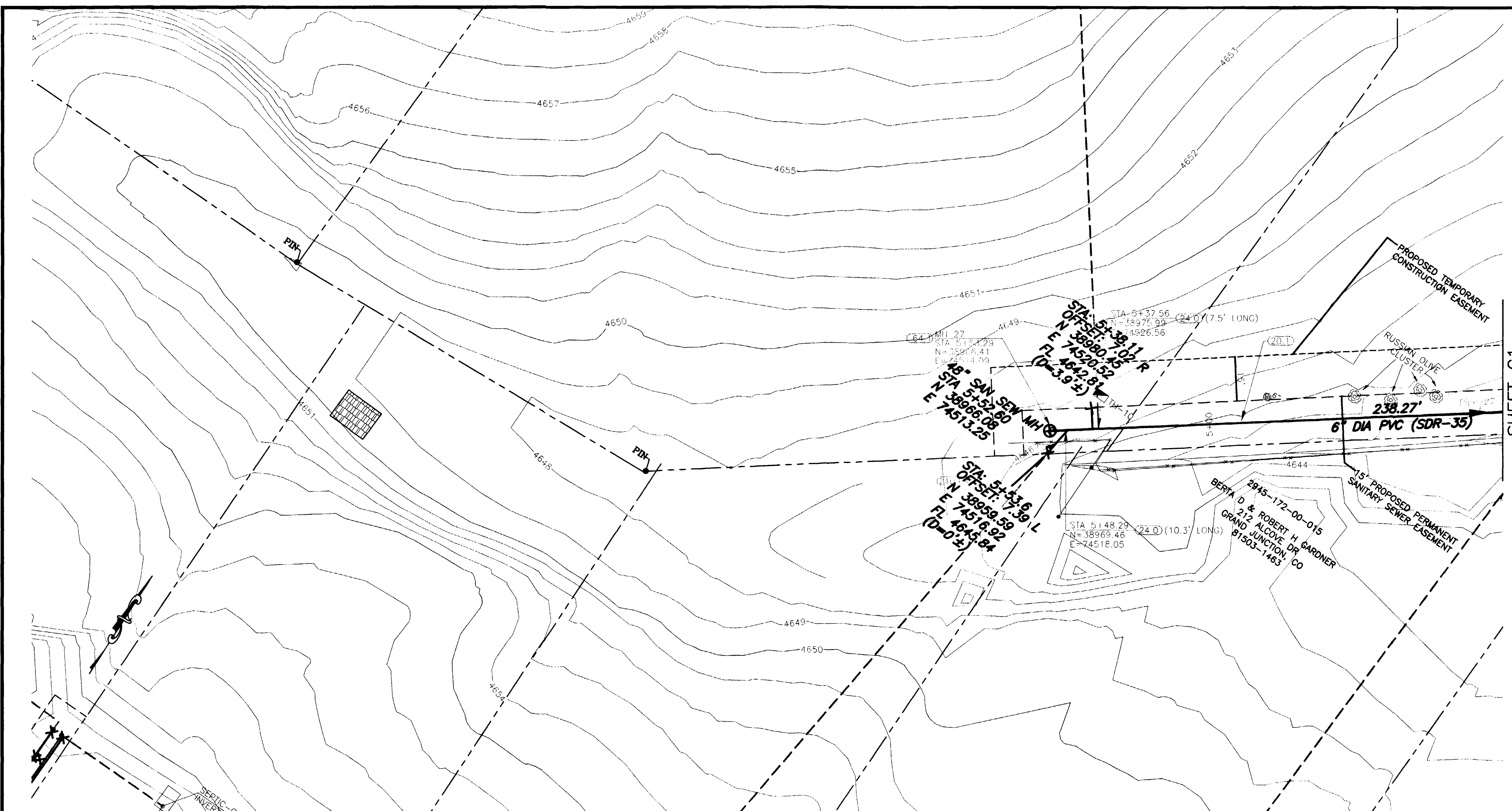
KEY MAP



REVISION	DESCRIPTION	DATE	SCALE	PLAN	PROFILE	SECTIONS
REVISION $\Delta$	ASBUILT	11-03	HORIZONTAL	0 10 20 40	0 10 20 40	
REVISION $\Delta$			VERTICAL	0 2.5 5 10		

GR WILLIAMS ENGINEERING, INC.  
 1231 19 ROAD, FRUITA, COLORADO 81521-9689  
 (970) 858-1014 PHONE (970) 858-1007 FAX

SKYWAY AREA S.I.D.  
 LINE C  
 Private Property  
 C1  
 FILENAME  
 SS230101.DWG  
 02105828.tit



**SHADING AND TEXTURE LEGEND**

FACILITY OR SURFACE TREATMENT	EXISTING	PROPOSED	REMOVE & REPLACE
ASPHALT PAVEMENT	[Symbol]	[Symbol]	[Symbol]
CONCRETE (C, G, SW, SLABS)	[Symbol]	[Symbol]	[Symbol]
AGGREGATE GRAVEL	[Symbol]	[Symbol]	[Symbol]
WASHED ROCK	[Symbol]	[Symbol]	[Symbol]
GRASS SOD	[Symbol]	[Symbol]	[Symbol]
BUILDING	[Symbol]	[Symbol]	[Symbol]
IMPROVEMENT DISTRICT SEWERLINE	[Symbol]	[Symbol]	[Symbol]
PRIVATELY CONSTRUCTED SERVICE LINE	[Symbol]	[Symbol]	[Symbol]

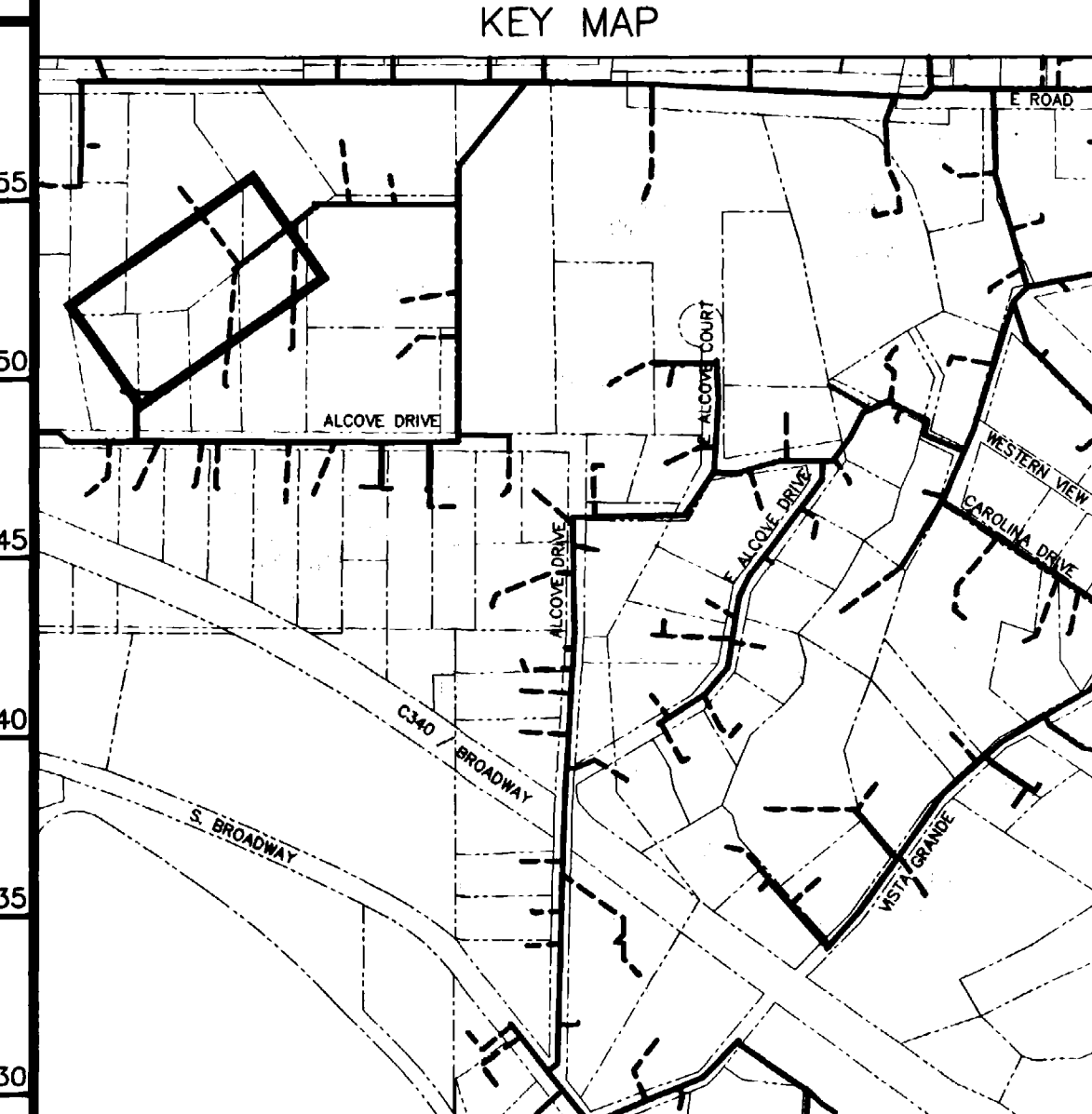
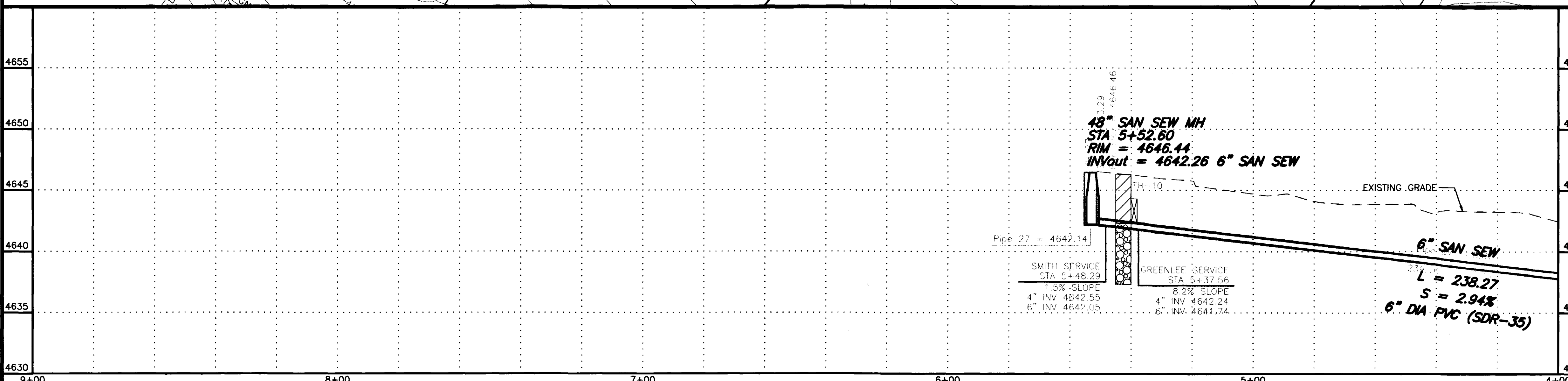
**CONSTRUCTION NOTES**

20.1 CONSTRUCT SDR 35 PVC SANITARY SEWER.

24.0 CONSTRUCT SANITARY SEWER TAP, SERVICE, AND PLUG, 4" UNLESS NOTED OTHERWISE. LOCATE PER STATIONING SHOWN.

64.1 CONSTRUCT STANDARD 4" DIA. MH.

210.64 REMOVE AND RESET FENCE AS REQUIRED FOR CONSTRUCTION.



REVISION	DESCRIPTION	DATE
ASBUILT		10-03

SCALE	PLAN	PROFILE	SECTIONS
HORIZONTAL	0 10 20 40	0 10 20 40	
VERTICAL		0 2.5 5 10	

**GR WILLIAMS ENGINEERING, INC.**  
 1231 19 ROAD, FRUITA, COLORADO 81521-9689  
 (970) 858-1014 PHONE (970) 858-1007 FAX

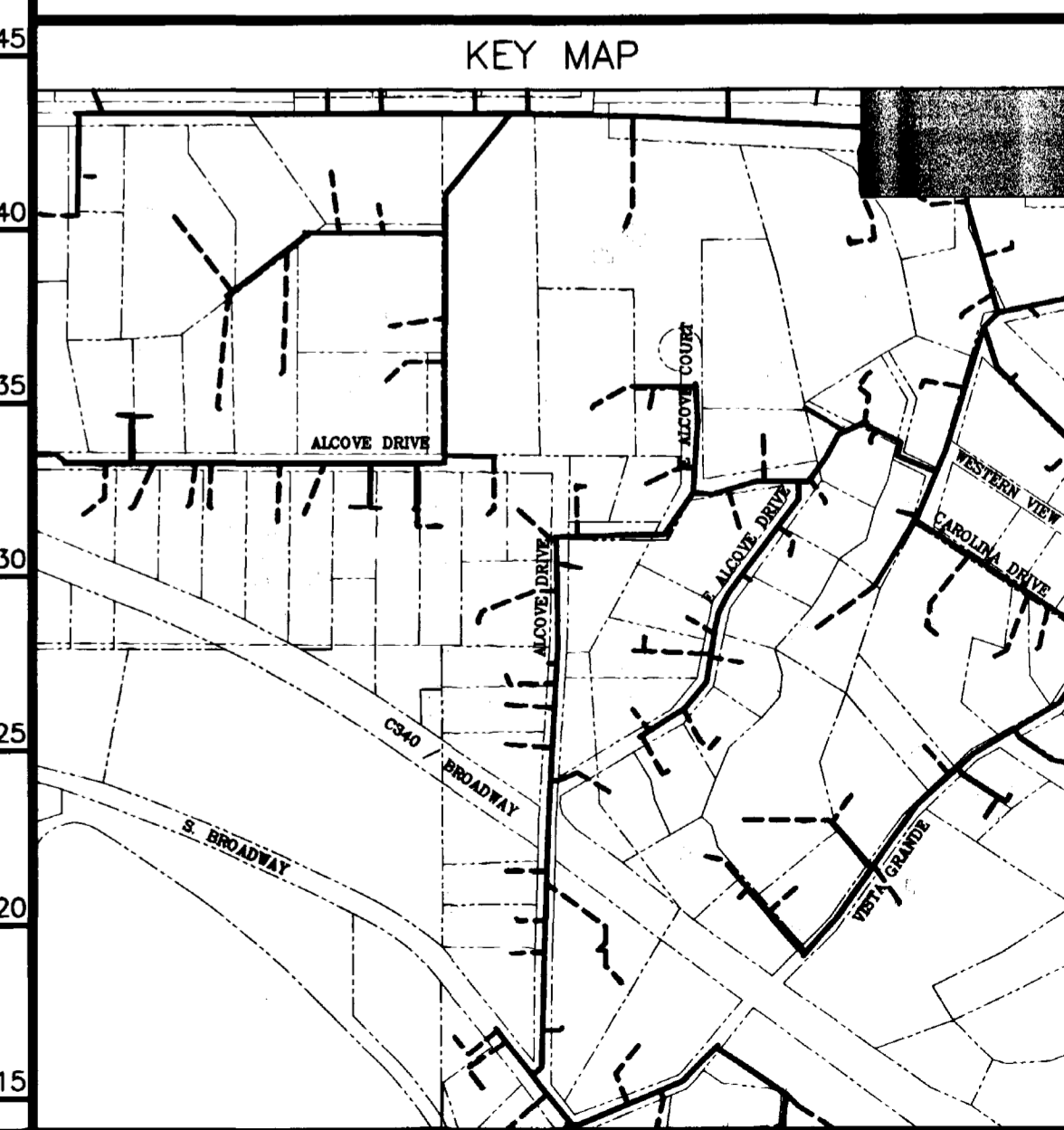
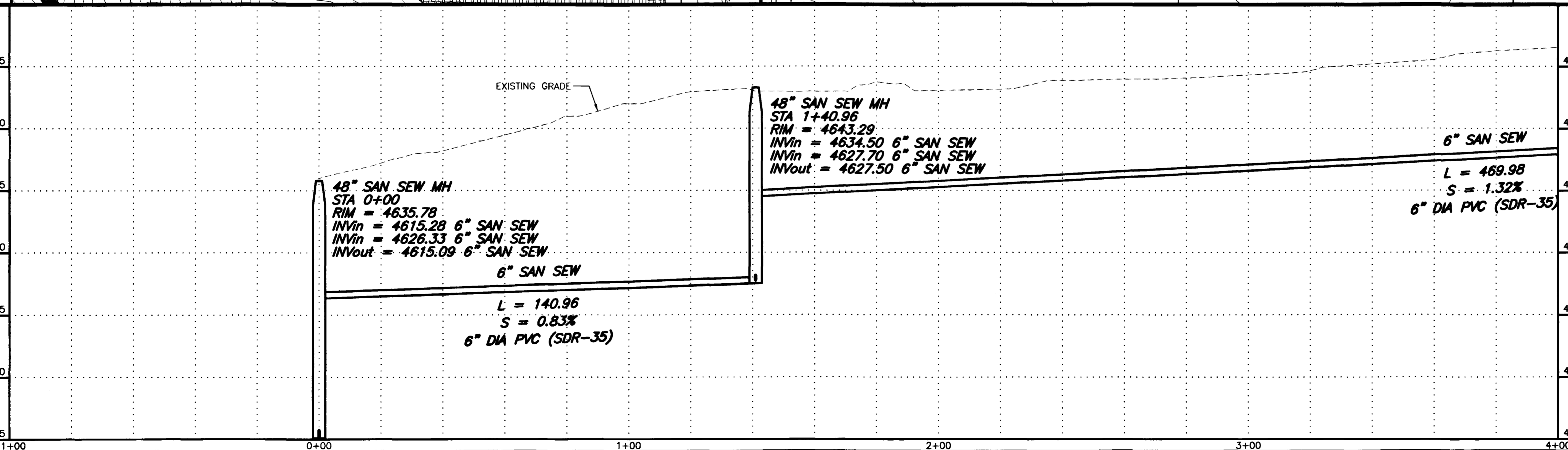
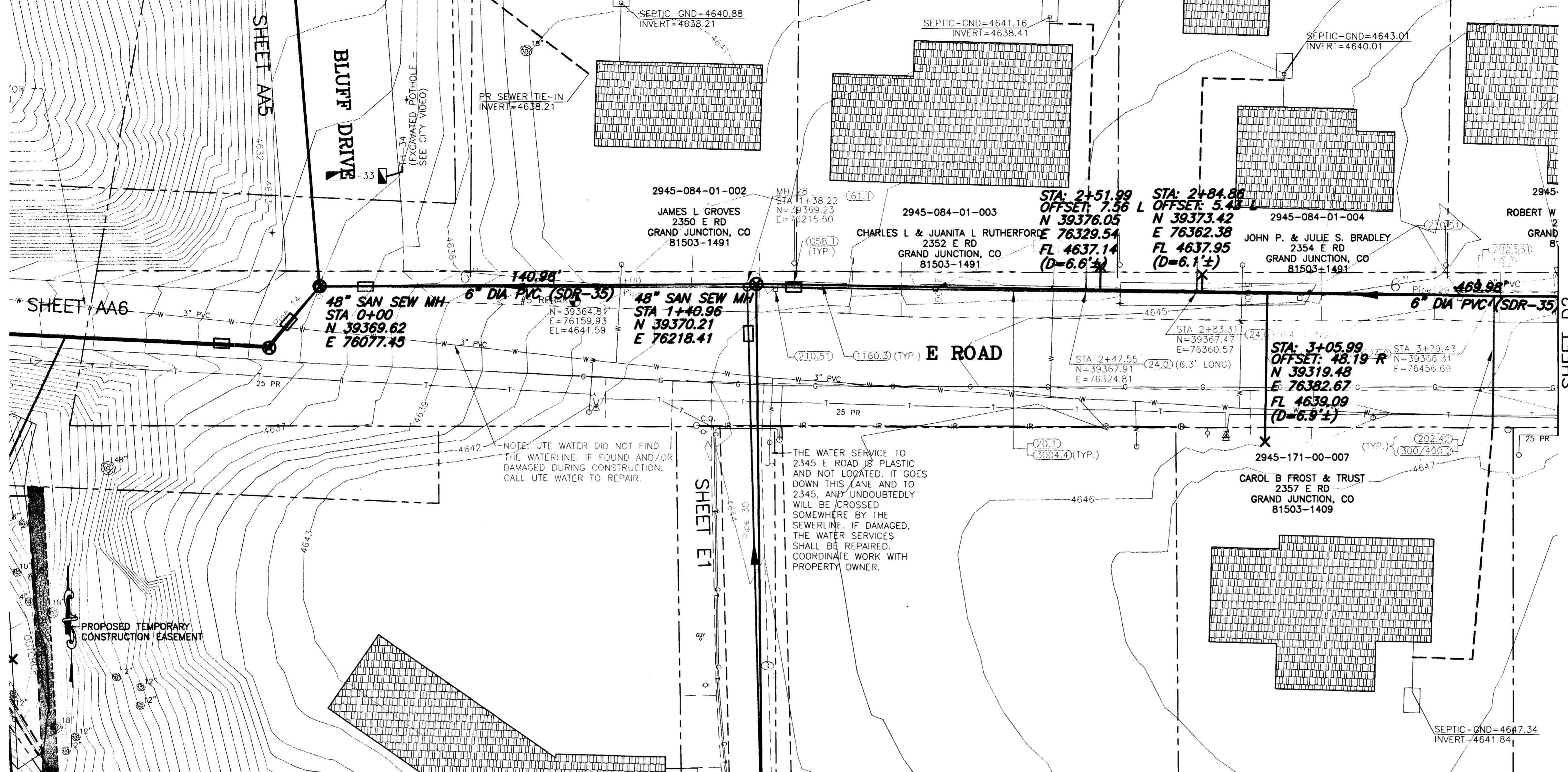
SKYWAY AREA S.I.D.  
 LINE C  
 Private Property

C2  
 FILENAME  
 SS230201.DWG

SHADING AND TEXTURE LEGEND

	PROPOSED	REMOVE & REPLACE
ASPHALT PAVEMENT	[Pattern]	[Pattern]
CONCRETE (C, G, SW, SLABS)	[Pattern]	[Pattern]
AGGREGATE GRAVEL	[Pattern]	[Pattern]
WASHED ROCK	[Pattern]	[Pattern]
GRASS SOD	[Pattern]	[Pattern]
BUILDING	[Pattern]	[Pattern]
IMPROVEMENT DISTRICT SEWERLINE	[Symbol]	[Symbol]
PRIVATELY CONSTRUCTED SERVICE LINE	[Symbol]	[Symbol]

- 20.1 CONSTRUCT SDR 35 PVC SANITARY SEWER.
- 24.0 CONSTRUCT SANITARY SEWER TAP, SERVICE, AND PLUG, 4" UNLESS NOTED OTHERWISE. LOCATE PER STATIONING SHOWN.
- 50.2 & 202.551 REMOVE AND REPLACE PORTIONS OF CULVERTS AS REQUIRED AT CROSSINGS
- G58.1 CONSTRUCT CUT-OFF WALL PER STANDARD SPECIFICATIONS.
- 61.1 CONSTRUCT DROP MH
- 202.42 & 300/400.2 REMOVE AND REPLACE ASPHALT PAVEMENT AS REQUIRED FOR CONSTRUCTION. PAVEMENT STRUCTURE SHALL BE 6" ABC AND 3" SINGLE LIFT HMA PAVEMENT, 50 BLOW MARSHALL.
- 210.51 REMOVE AND RESET MAILBOX.
- 210.53 REMOVE AND RESET TRAFFIC SIGN.
- 304.4 CONSTRUCT AGGREGATE SURFACE COURSE IN DRIVEWAYS AND SHOULDERS.
- 1160.3 REMOVE AND RESTORE LANDSCAPING HARDSCAPE AND SOFTSCAPE AS REQUIRED FOR CONSTRUCTION.



REVISION	DESCRIPTION	DATE
REVISION A	PER ADDENDUM #1	4/2/02
REVISION B	ASBUILT	10-03

SCALE	PLAN	PROFILE	SECTIONS
HORIZONTAL	0 10 20 40	0 10 20 40	
VERTICAL		0 2.5 5 10	

GR WILLIAMS ENGINEERING, INC.  
 1231 19 ROAD, FRUITA, COLORADO 81521-9689  
 (970) 858-1014 PHONE (970) 858-1007 FAX

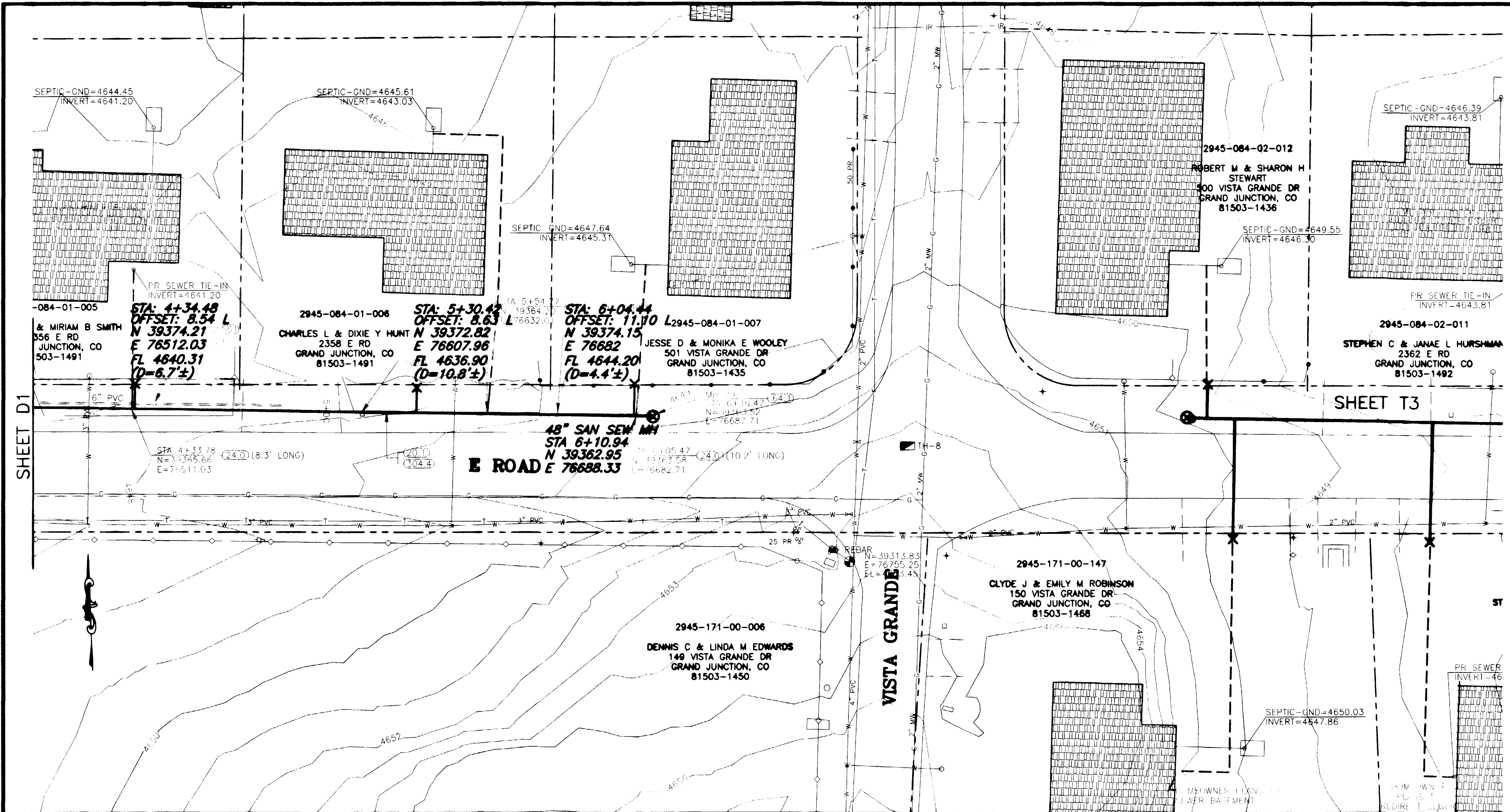
SKYWAY AREA S.I.D.  
 LINE D  
 E Road  
 D1  
 FILENAME  
 SSO40101.DWG

SHADING AND TEXTURE LEGEND

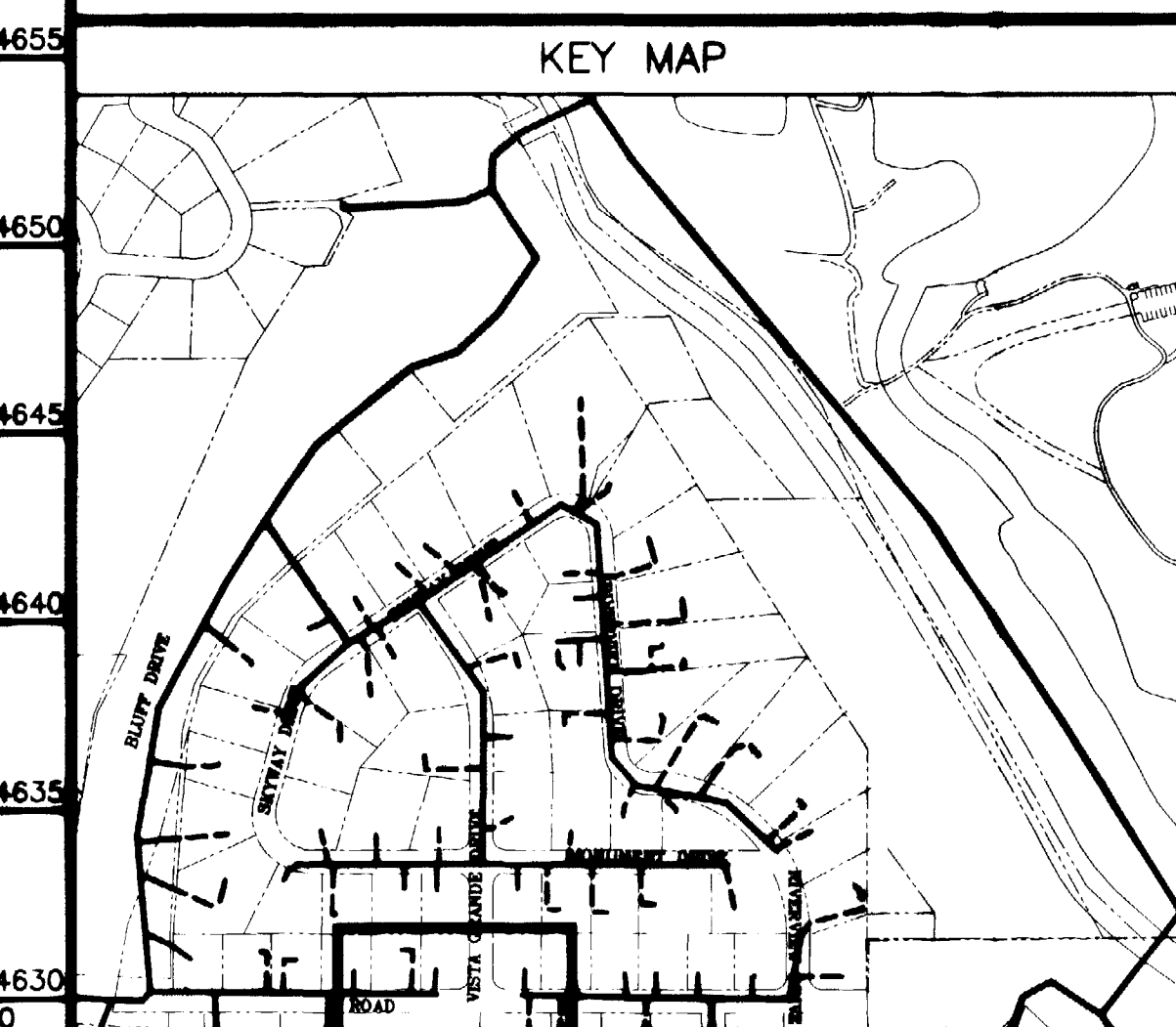
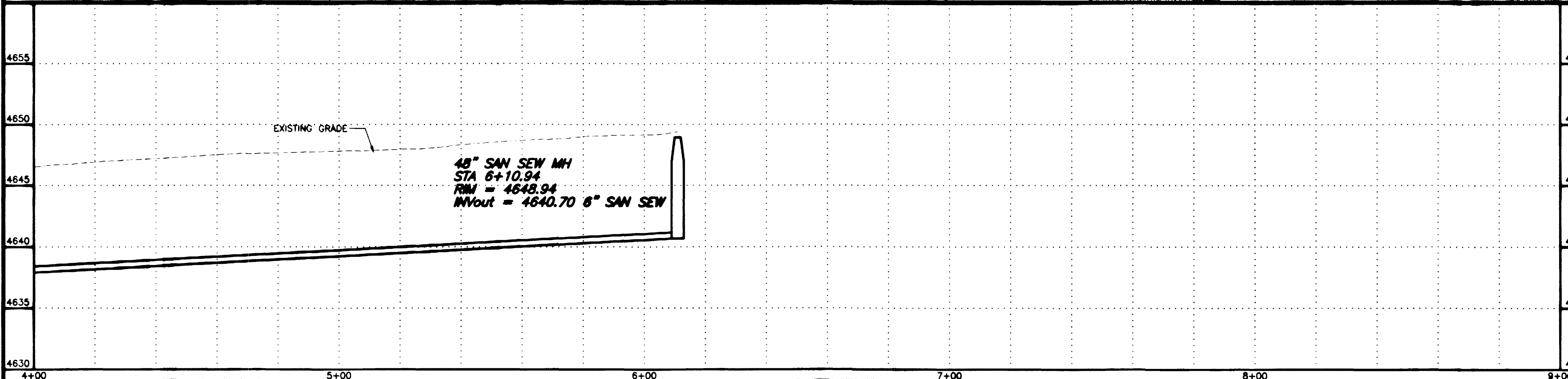
FACILITY OR SURFACE TREATMENT	EXISTING	PROPOSED	REMOVE & REPLACE
ASPHALT PAVEMENT	[Pattern]	[Pattern]	[Pattern]
CONCRETE (C, G, SW, SLABS)	[Pattern]	[Pattern]	[Pattern]
AGGREGATE GRAVEL	[Pattern]	[Pattern]	[Pattern]
WASHED ROCK	[Pattern]	[Pattern]	[Pattern]
GRASS SOD	[Pattern]	[Pattern]	[Pattern]
BUILDING	[Pattern]	[Pattern]	[Pattern]
IMPROVEMENT DISTRICT SEWERLINE	[Line Style]	[Line Style]	[Line Style]
PRIVATELY CONSTRUCTED SERVICE LINE	[Line Style]	[Line Style]	[Line Style]

CONSTRUCTION NOTES

- 20.1 CONSTRUCT SDR 35 PVC SANITARY SEWER.
- 24.0 CONSTRUCT SANITARY SEWER TAP, SERVICE, AND PLUG, 4" UNLESS NOTED OTHERWISE. LOCATE PER STATIONING SHOWN.
- 50.2 & 202.551 REMOVE AND REPLACE PORTIONS OF CULVERTS AS REQUIRED AT CROSSINGS
- 64.1 CONSTRUCT STANDARD 4' DIA. MH.
- 210.51 REMOVE AND RESET MAILBOX.
- 304.4 CONSTRUCT AGGREGATE SURFACE COURSE IN DRIVEWAYS AND SHOULDERS.



SHEET T3



REVISION	DATE	DESCRIPTION
ASBUILT	11-03	

SCALE	PLAN	PROFILE	SECTIONS
HORIZONTAL	0 10 20 40	0 10 20 40	
VERTICAL		0 2.5 5 10	

**GR WILLIAMS ENGINEERING, INC.**  
 1231 19 ROAD, FRUITA, COLORADO 81521-9689  
 (970) 858-1014 PHONE (970) 858-1007 FAX

**SKYWAY AREA S.I.D.**  
 LINE D  
 E Road

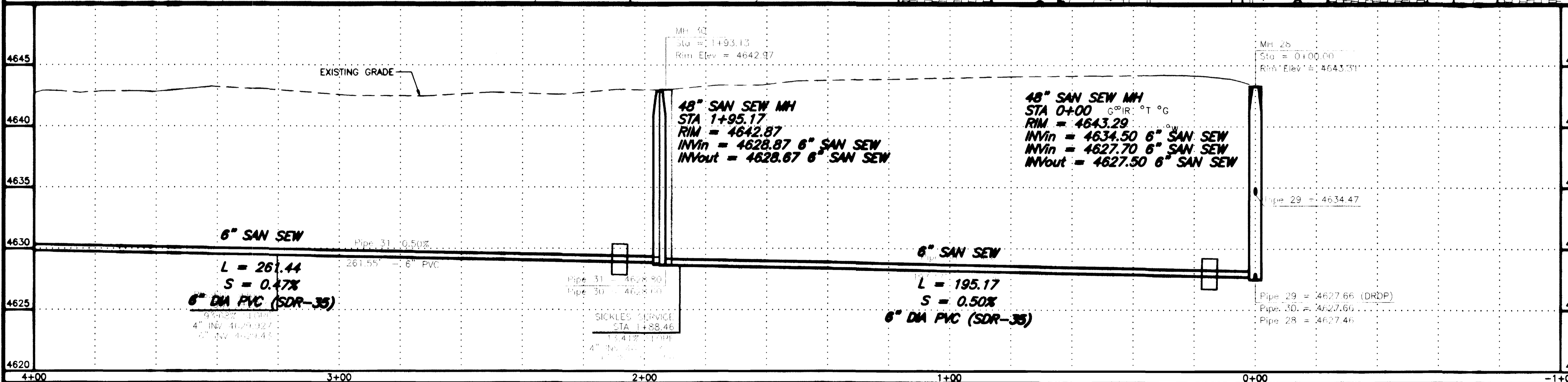
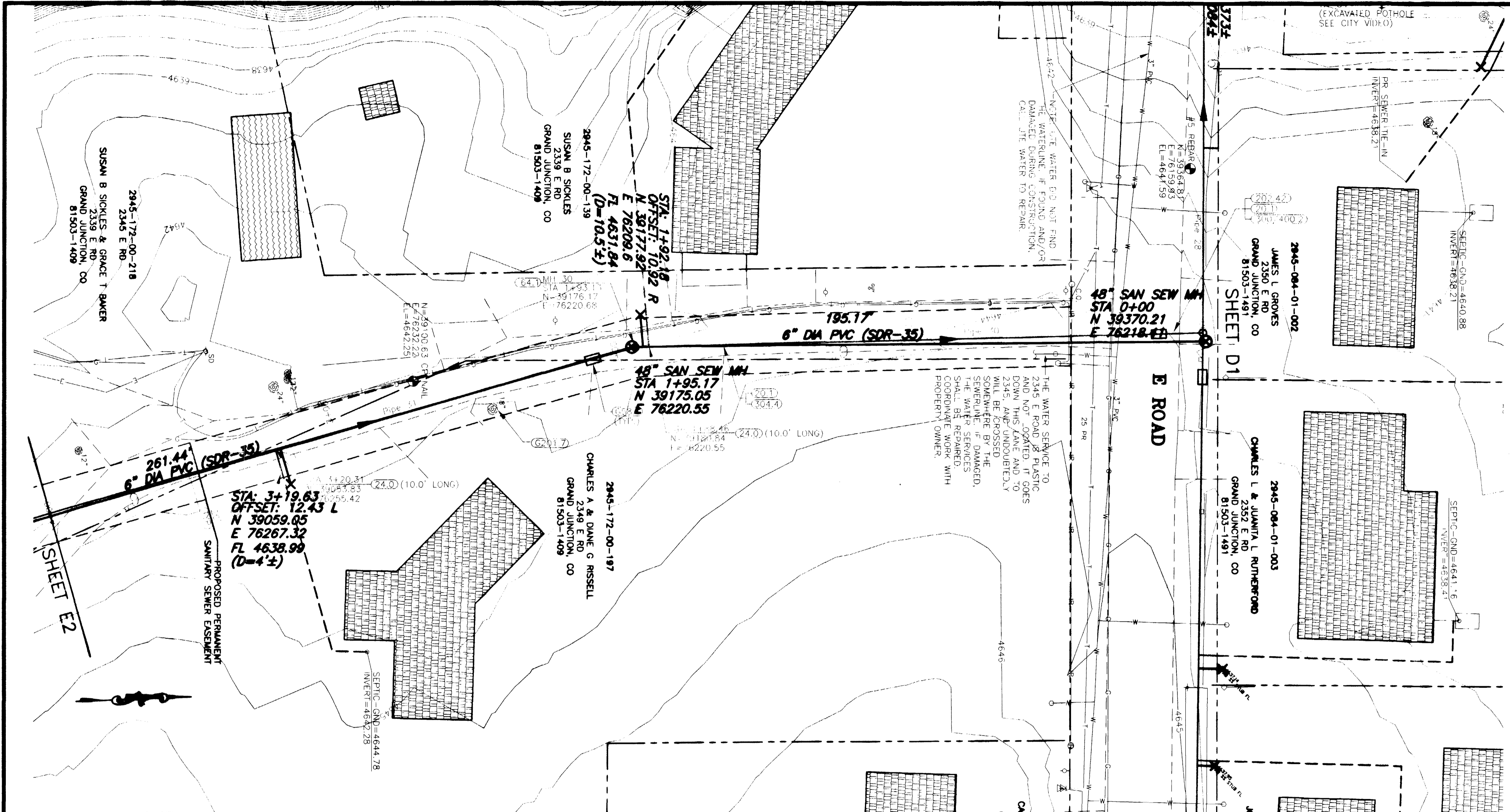
D2
FILENAME SS040201.DWG

SHADING AND TEXTURE LEGEND

FACILITY OR SURFACE TREATMENT	EXISTING	PROPOSED	REMOVE & REPLACE
ASPHALT PAVEMENT			
CONCRETE (C. G. SW, SLABS)			
AGGREGATE GRAVEL			
WASHED ROCK			
GRASS SOD			
BUILDING			

IMPROVEMENT DISTRICT SEWERLINE  
 PRIVATELY CONSTRUCTED SERVICE LINE

- 20.1 CONSTRUCT SDR 35 PVC SANITARY SEWER.
- 24.0 CONSTRUCT SANITARY SEWER TAP, SERVICE, AND PLUG, 4" UNLESS NOTED OTHERWISE. LOCATE PER STATIONING SHOWN.
- G58.1 CONSTRUCT CUT-OFF WALL PER STANDARD SPECIFICATIONS.
- 64.1 CONSTRUCT STANDARD 4' DIA. MH.
- G201.7 CLEAN CUT AND DISPOSE OF DAMAGED ROOTS THAT ARE 3" OR LARGER AND PROVIDE MOISTURE PROTECTION PER SPECIAL PROVISIONS.
- 202.42 & 300/400.2 REMOVE AND REPLACE ASPHALT PAVEMENT AS REQUIRED FOR CONSTRUCTION. PAVEMENT STRUCTURE SHALL BE 6" ABC AND 3" SINGLE LIFT HMA PAVEMENT, 50 BLOW MARSHALL.
- 304.4 CONSTRUCT AGGREGATE SURFACE COURSE IN DRIVEWAYS AND SHOULDERS.



REVISION	DESCRIPTION	DATE
ASBUILT		11-03

SCALE	PLAN	PROFILE
HORIZONTAL	0 10 20 40	0 10 20 40
VERTICAL		0 2.5 5 10

GR WILLIAMS ENGINEERING, INC.  
 1231 19 ROAD, FRUITA, COLORADO 81521-9689  
 (970) 858-1014 PHONE (970) 858-1007 FAX

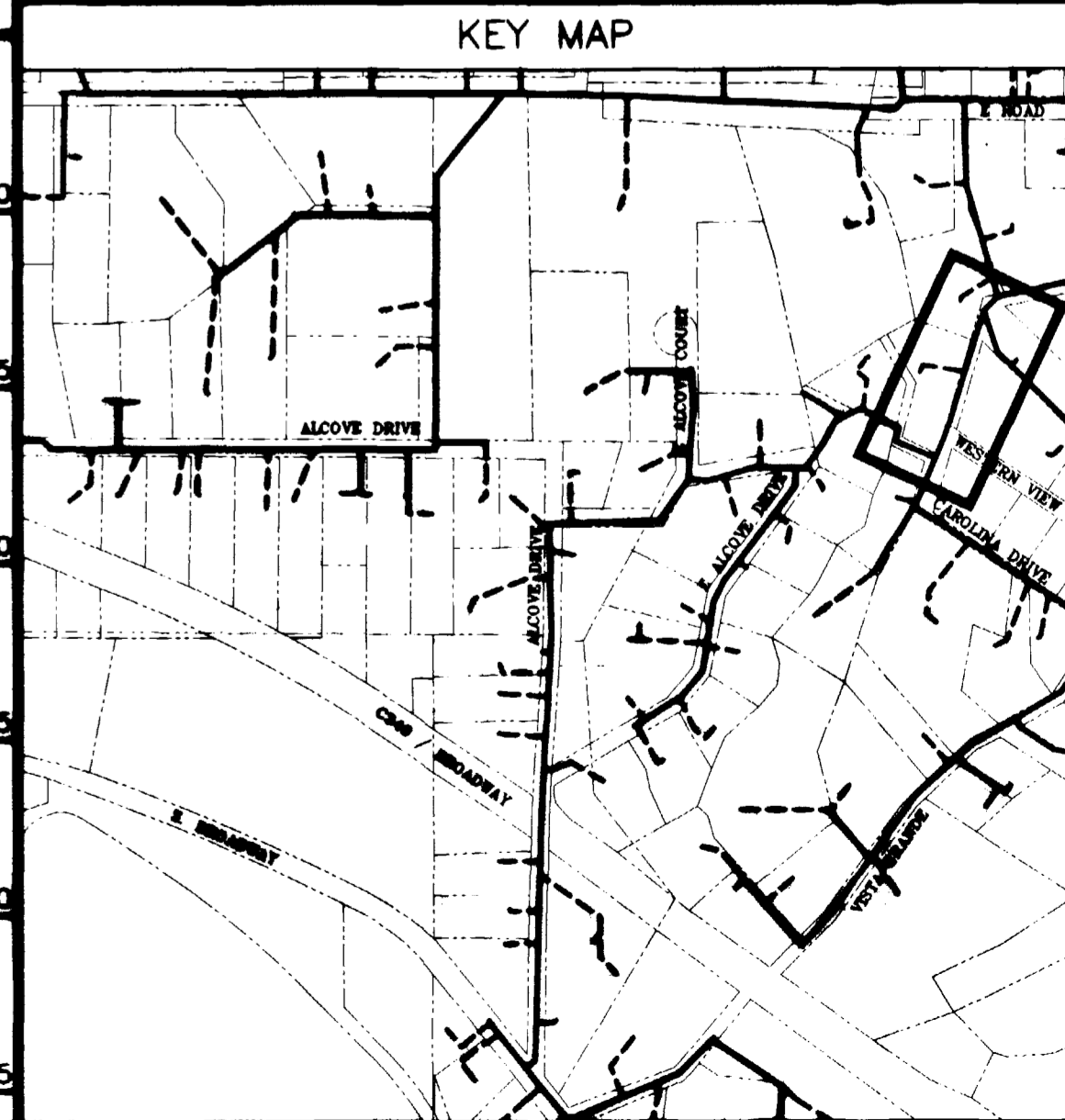
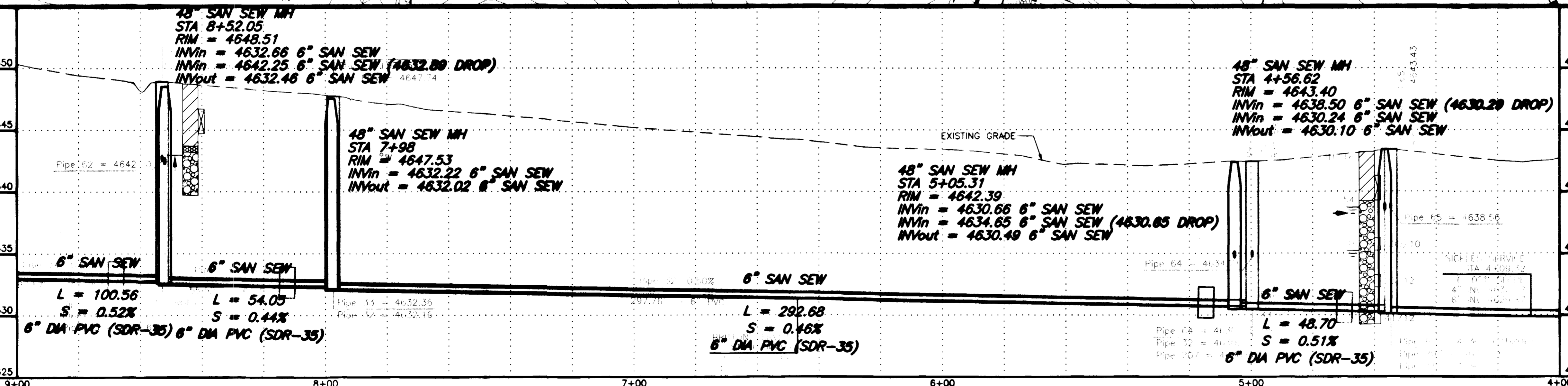
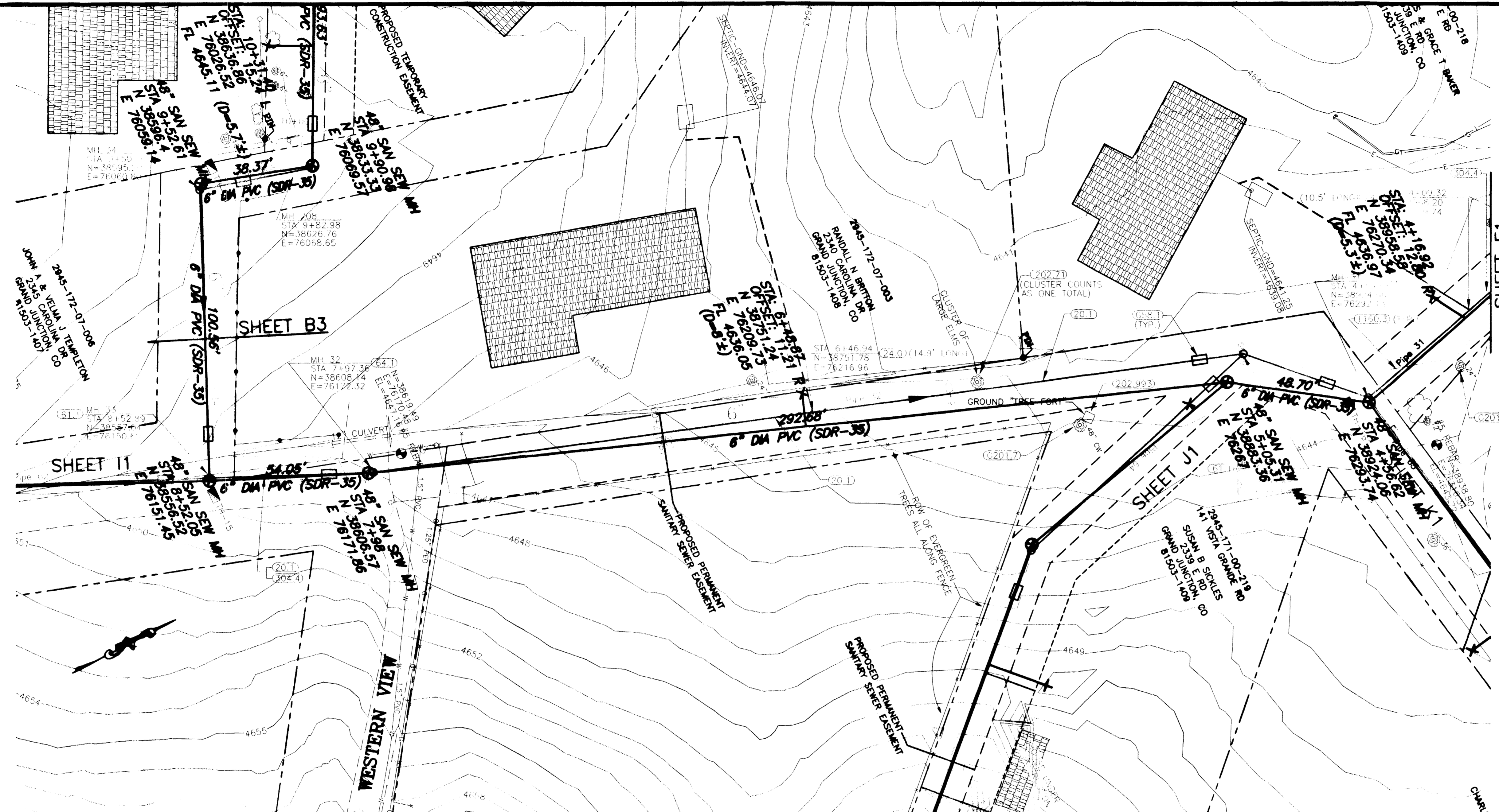
SKYWAY AREA S.I.D.  
 LINE E  
 Private Property

E1  
 FILENAME  
 SS210101.DWG



ASPHALT PAVEMENT	[Pattern]
CONCRETE (C, G, SW, SLABS)	[Pattern]
AGGREGATE GRAVEL	[Pattern]
WASHED ROCK	[Pattern]
GRASS SOD	[Pattern]
BUILDING	[Pattern]
IMPROVEMENT DISTRICT SEWERLINE	[Symbol]
PRIVATELY CONSTRUCTED SERVICE LINE	[Symbol]

- 20.1 CONSTRUCT SDR 35 PVC SANITARY SEWER.
- 24.0 CONSTRUCT SANITARY SEWER TAP, SERVICE, AND PLUG, 4" UNLESS NOTED OTHERWISE. LOCATE PER STATIONING SHOWN.
- G58.1 CONSTRUCT CUT-OFF WALL PER STANDARD SPECIFICATIONS.
- 61.1 CONSTRUCT DROP MH
- 64.1 CONSTRUCT STANDARD 4' DIA. MH.
- G201.7 CLEAN OUT AND DISPOSE OF DAMAGED ROOTS THAT ARE 3" OR LARGER AND PROVIDE MOISTURE PROTECTION PER SPECIAL PROVISIONS.
- 202.71 REMOVE TREE.
- 202.993 REMOVE STRUCTURE AT BASE OF TREE.
- 210.64 REMOVE AND RESET FENCE AS REQUIRED FOR CONSTRUCTION.
- 304.4 CONSTRUCT AGGREGATE SURFACE COURSE IN DRIVEWAYS AND SHOULDERS.
- 1160.3 REMOVE AND RESTORE LANDSCAPING HARDSCAPE AND SOFTSCAPE AS REQUIRED FOR CONSTRUCTION.



REVISION	DESCRIPTION	DATE	SCALE	PLAN	PROFILE	SECTIONS
REVISION A	ASBUILT	11-03	HORIZONTAL	0 10 20 40	0 10 20 40	0 2.5 5 10

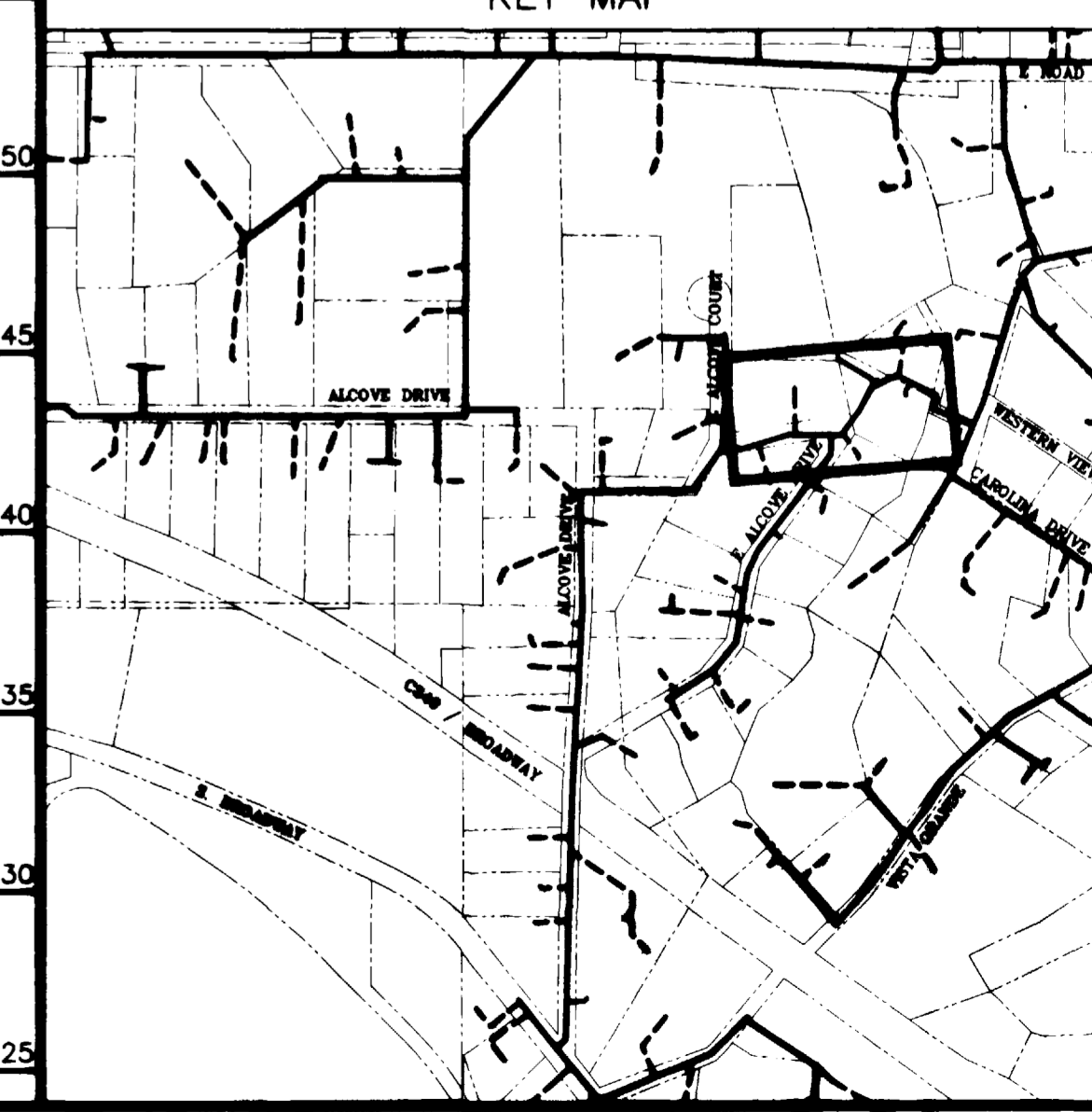
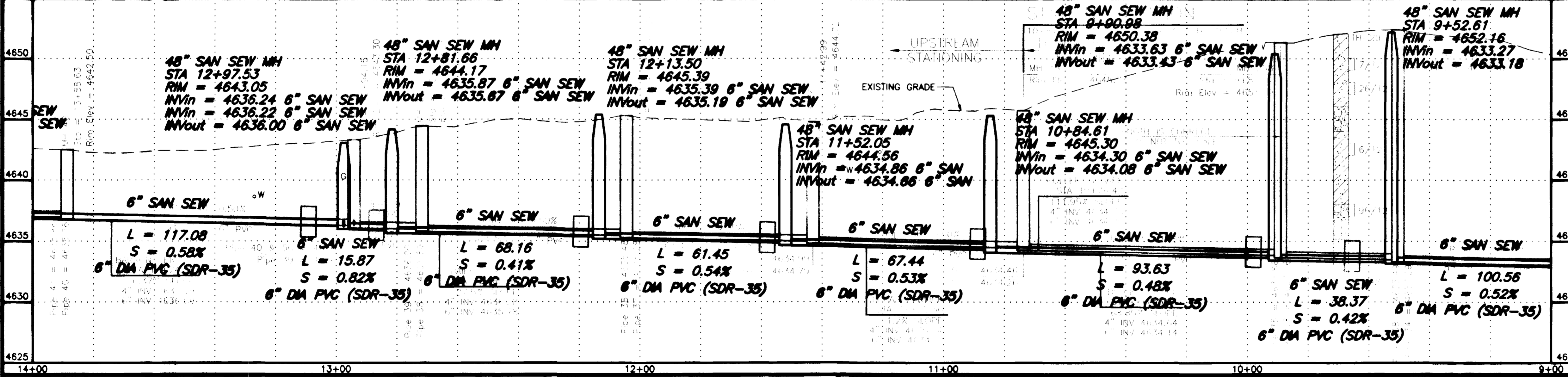
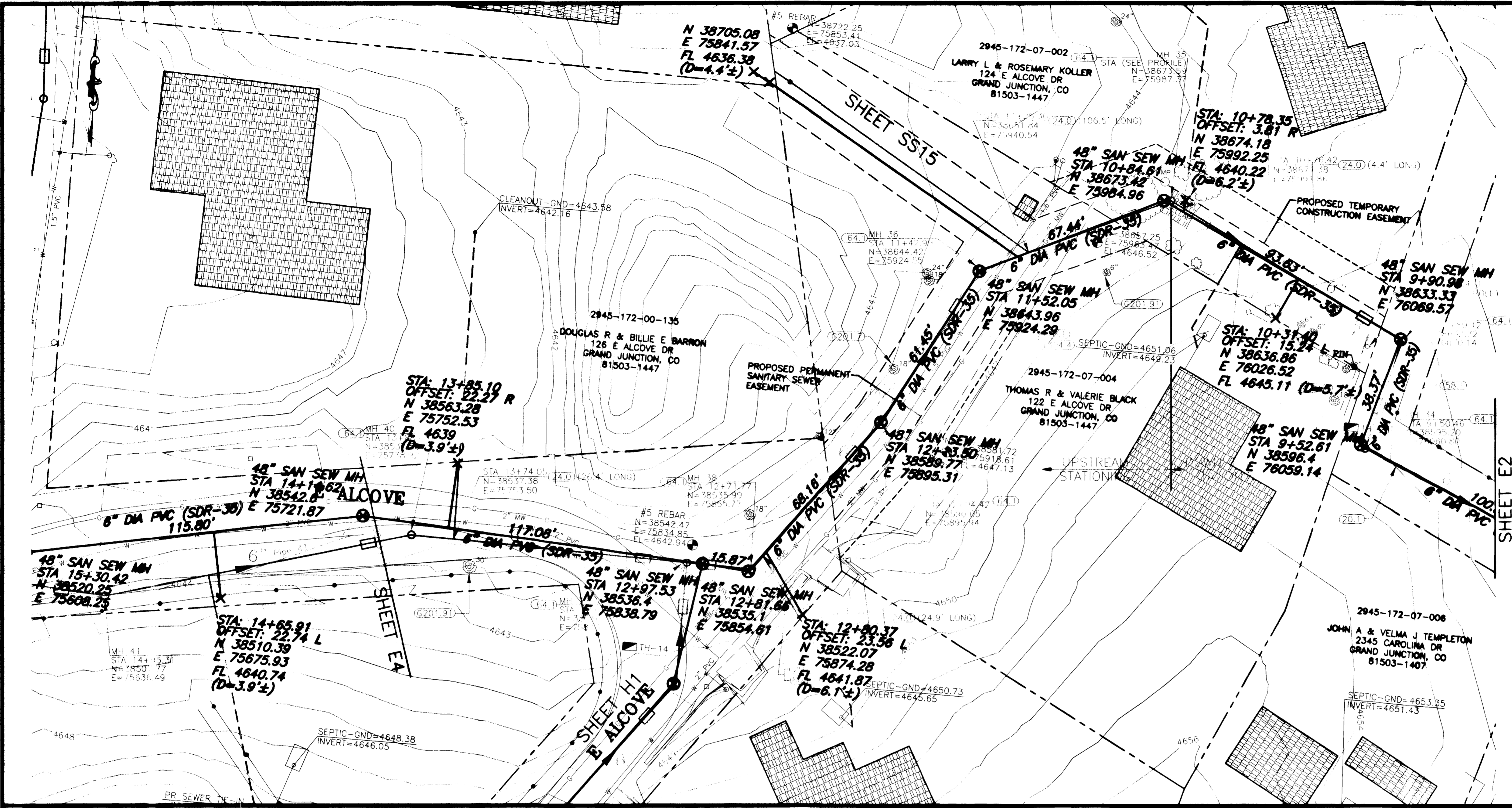
**GR WILLIAMS ENGINEERING, INC.**  
 1231 19 ROAD, FRUITA, COLORADO 81521-9689  
 (970) 858-1014 PHONE (970) 858-1007 FAX

SKYWAY AREA S.I.D.  
 LINE E  
 Private Property  
 E2  
 FILENAME  
 SS210201.DWG  
 02105833.tif

SHADING AND TEXTURE LEGEND

FACILITY OR SURFACE TREATMENT	EXISTING	PROPOSED	REMOVE & REPLACE
ASPHALT PAVEMENT			
CONCRETE (C, G, SW, SLABS)			
AGGREGATE GRAVEL			
WASHED ROCK			
GRASS SOD			
BUILDING			
IMPROVEMENT DISTRICT SEWERLINE			
PRIVATELY CONSTRUCTED SERVICE LINE			

- 20.1 CONSTRUCT SDR 35 PVC SANITARY SEWER.
- 24.0 CONSTRUCT SANITARY SEWER TAP, SERVICE, AND PLUG, 4" UNLESS NOTED OTHERWISE. LOCATE PER STATIONING SHOWN.
- G58.1 CONSTRUCT CUT-OFF WALL PER STANDARD SPECIFICATIONS.
- 64.1 CONSTRUCT STANDARD 4' DIA. MH.
- G201.7 CLEAN OUT AND DISPOSE OF DAMAGED ROOTS THAT ARE 3" OR LARGER AND PROVIDE MOISTURE PROTECTION PER SPECIAL PROVISIONS.
- G201.91 PROTECT AND SAVE TREE.
- 202.35 & 608.11 REMOVE CONCRETE SIDEWALK, DRIVEWAY, DRAIN PAN, OR DITCH TO JOINTS OR SAWCUT AS REQUIRED FOR CONSTRUCTION. RECONSTRUCT SIDEWALK, DRIVEWAY, DRAIN PAN, OR DITCH, MATCHING EXISTING.
- 202.42 & 300/400.2 REMOVE AND REPLACE ASPHALT PAVEMENT AS REQUIRED FOR CONSTRUCTION. PAVEMENT STRUCTURE SHALL BE 6" ABC AND 3" SINGLE LIFT HMA PAVEMENT, 50 BLOW MARSHALL.
- 202.992 REMOVED AND/OR ABANDON ROOT CELLAR.
- G210.45 COORDINATE RELOCATION OF ELECTRIC, GAS, PHONE, CABLE TV, AND WATER FACILITIES AS REQUIRED FOR CONSTRUCTION.
- 210.51 REMOVE AND RESET MAILBOX.
- 304.4 CONSTRUCT AGGREGATE SURFACE COURSE IN DRIVEWAYS AND SHOULDERS.



REVISION	DESCRIPTION	DATE
REVISION A	ASBUILT	11-03
REVISION B		
REVISION C		

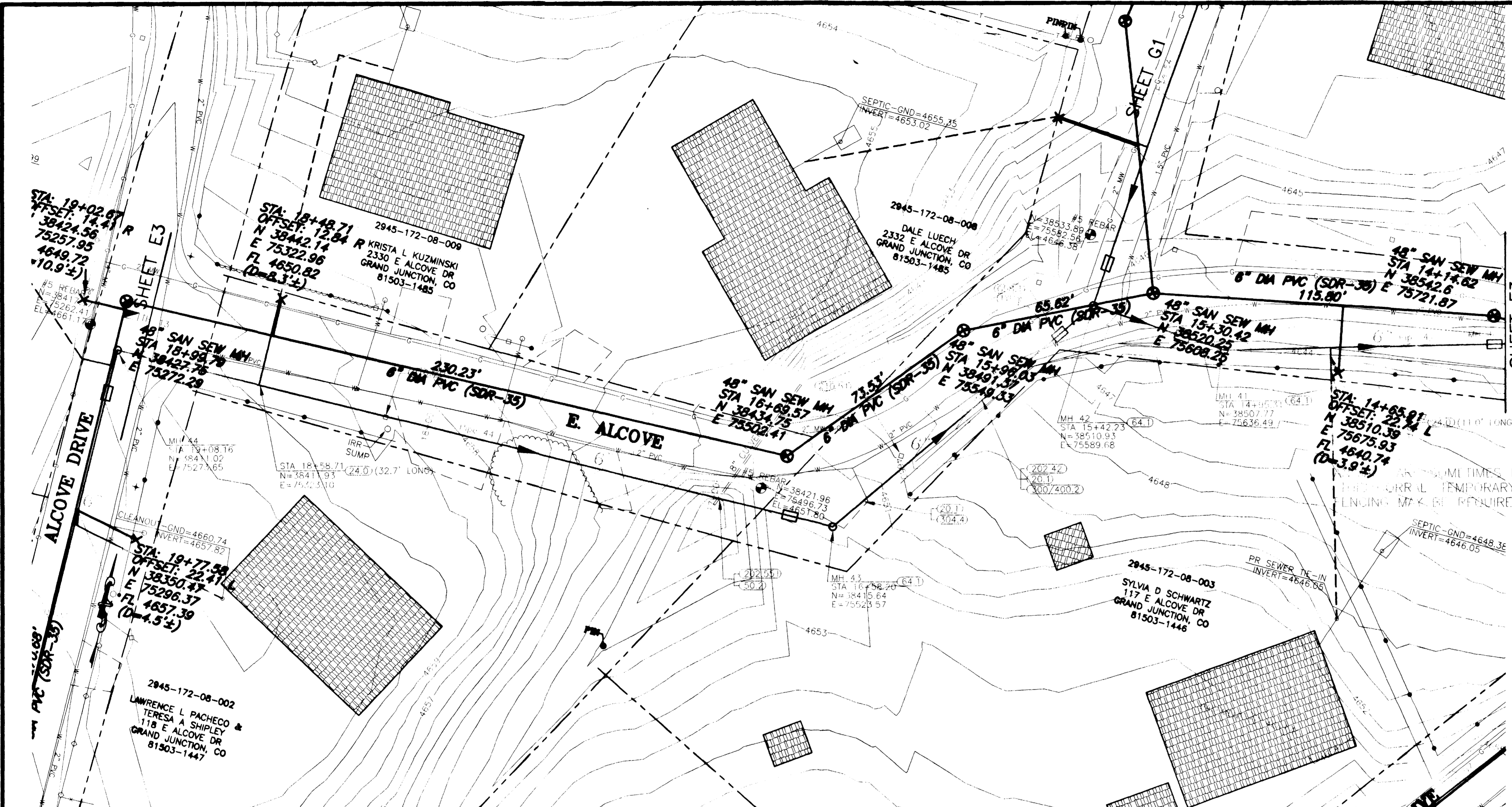
SCALE	PLAN	PROFILE	SECTIONS
HORIZONTAL	0 10 20 40	0 10 20 40	
VERTICAL		0 2.5 5 10	

GR WILLIAMS ENGINEERING, INC.  
 1231 19 ROAD, FRUITA, COLORADO 81521-9689  
 (970) 858-1014 PHONE (970) 858-1007 FAX

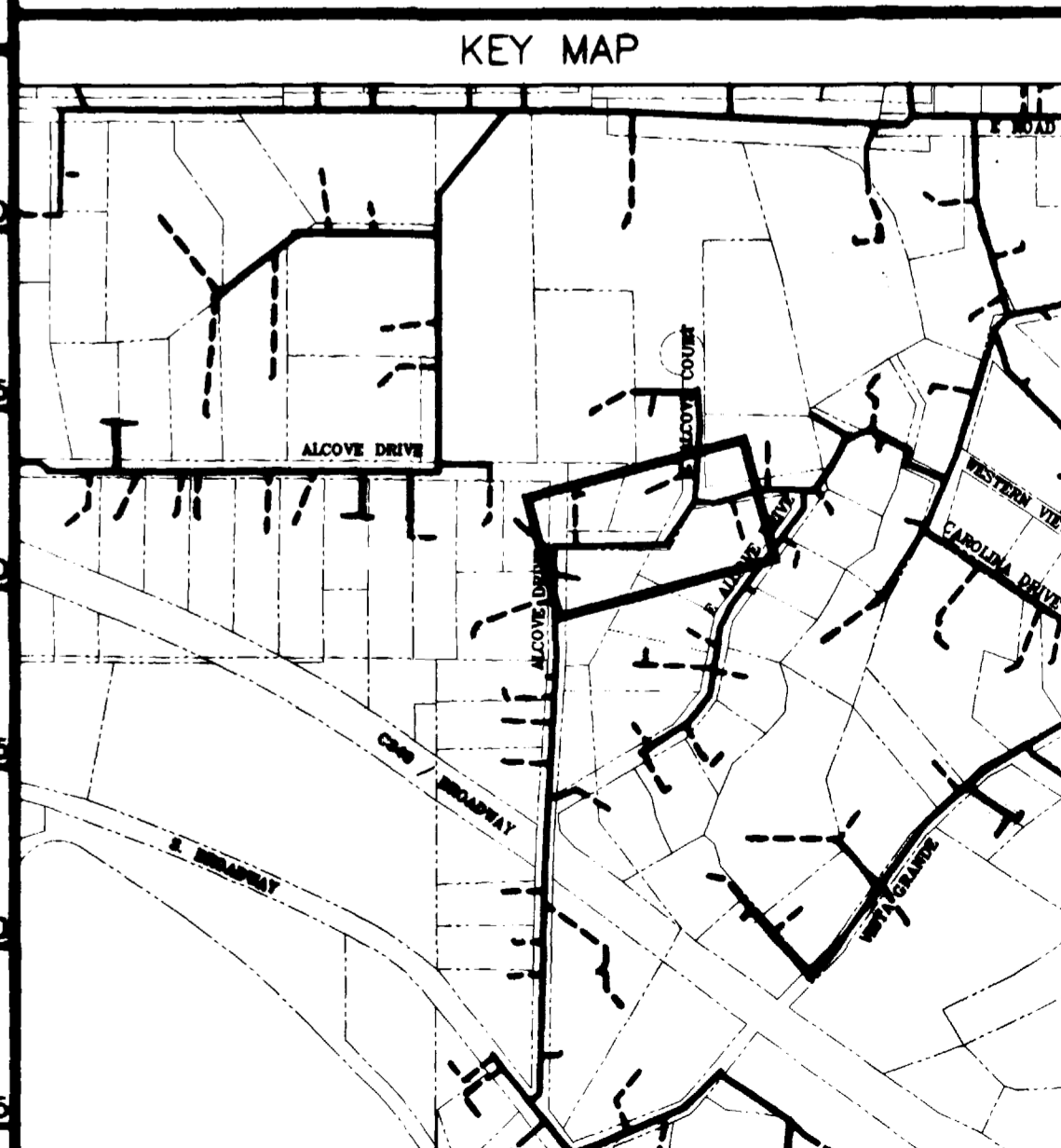
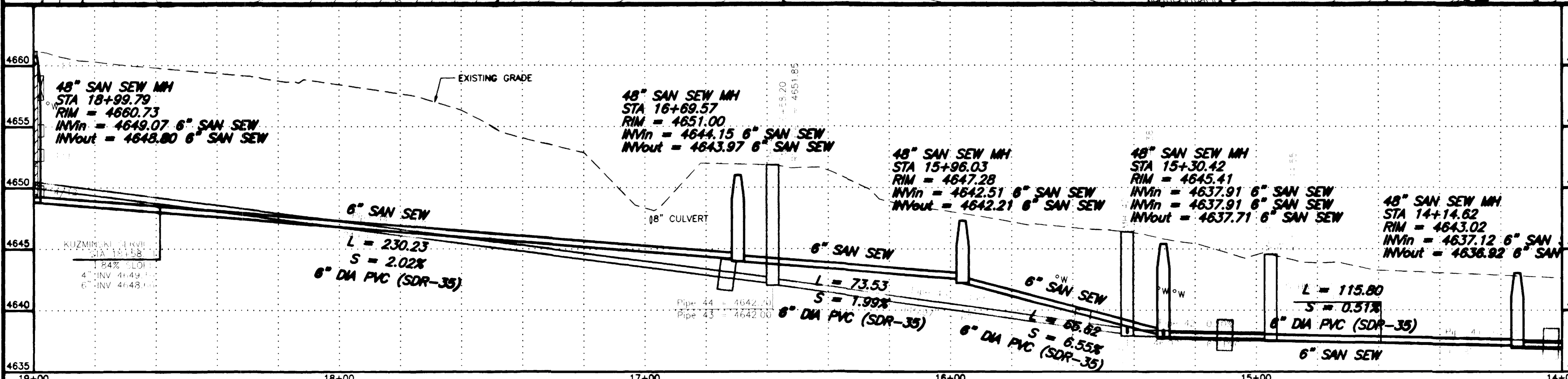
SKYWAY AREA S.I.D.  
 LINE E  
 Alcove Drive  
 E3  
 FILENAME  
 SS210301.DWG

SHADING AND TEXTURE LEGEND

ASPHALT PAVEMENT		
CONCRETE (C, G, SW, SLABS)		
AGGREGATE GRAVEL		
WASHED ROCK		
GRASS SOD		
BUILDING		
IMPROVEMENT DISTRICT SEWERLINE		
PRIVATELY CONSTRUCTED SERVICE LINE		



- 20.1 CONSTRUCT SDR 35 PVC SANITARY SEWER.
- 24.0 CONSTRUCT SANITARY SEWER TAP, SERVICE, AND PLUG, 4" UNLESS NOTED OTHERWISE. LOCATE PER STATIONING SHOWN.
- 50.2 & 202.551 REMOVE AND REPLACE PORTIONS OF CULVERTS AS REQUIRED AT CROSSINGS.
- 65.81 CONSTRUCT CUT-OFF WALL PER STANDARD SPECIFICATIONS.
- 64.1 CONSTRUCT STANDARD 4' DIA. MH.
- 202.42 & 300/400.2 REMOVE AND REPLACE ASPHALT PAVEMENT AS REQUIRED FOR CONSTRUCTION. PAVEMENT STRUCTURE SHALL BE 6" ABC AND 3" SINGLE LIFT HMA PAVEMENT, 50 BLOW MARSHALL.
- 210.51 REMOVE AND RESET MAILBOX.
- 210.64 REMOVE AND RESET FENCE AS REQUIRED FOR CONSTRUCTION.
- 304.4 CONSTRUCT AGGREGATE SURFACE COURSE IN DRIVEWAYS AND SHOULDERS.

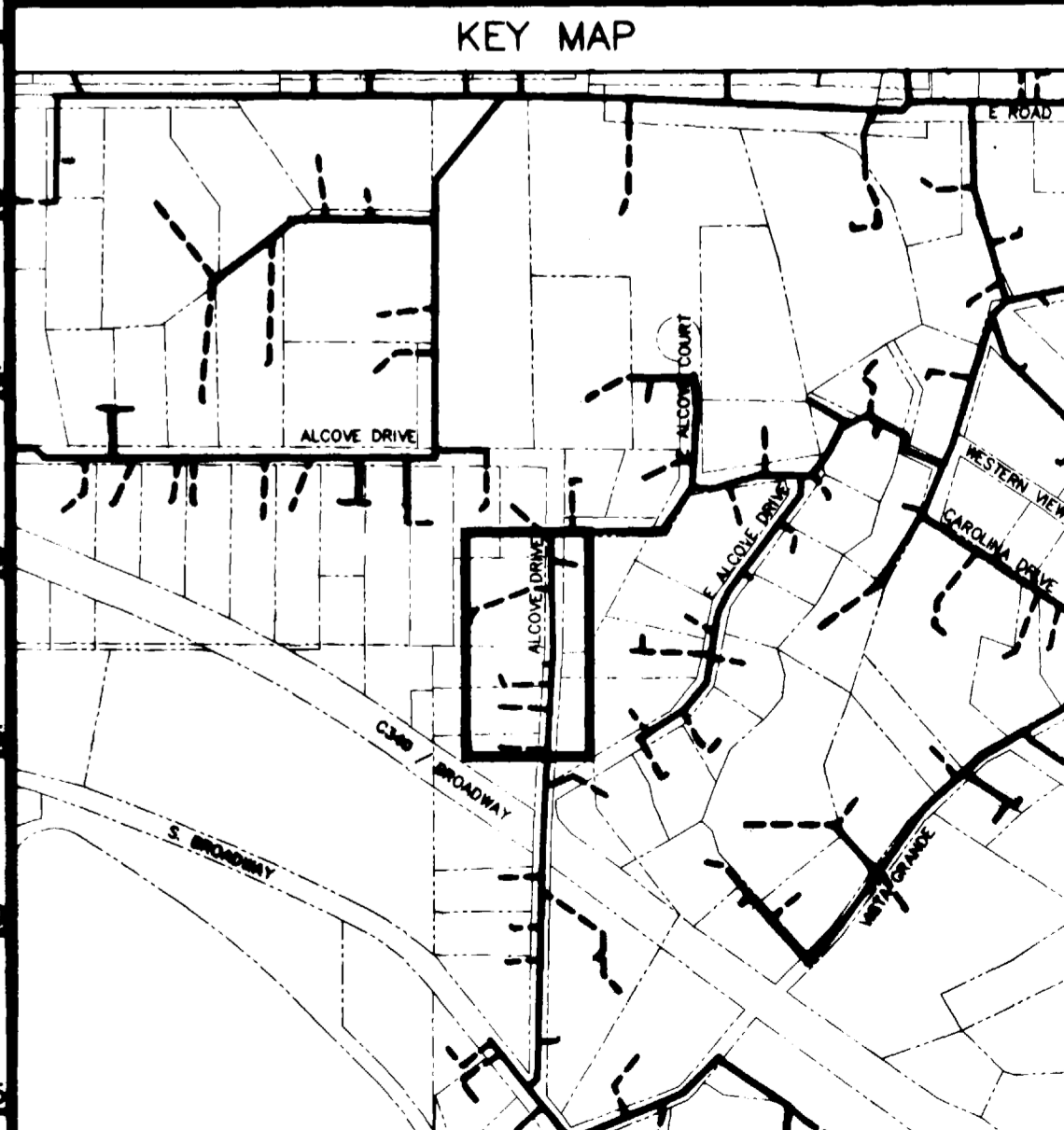
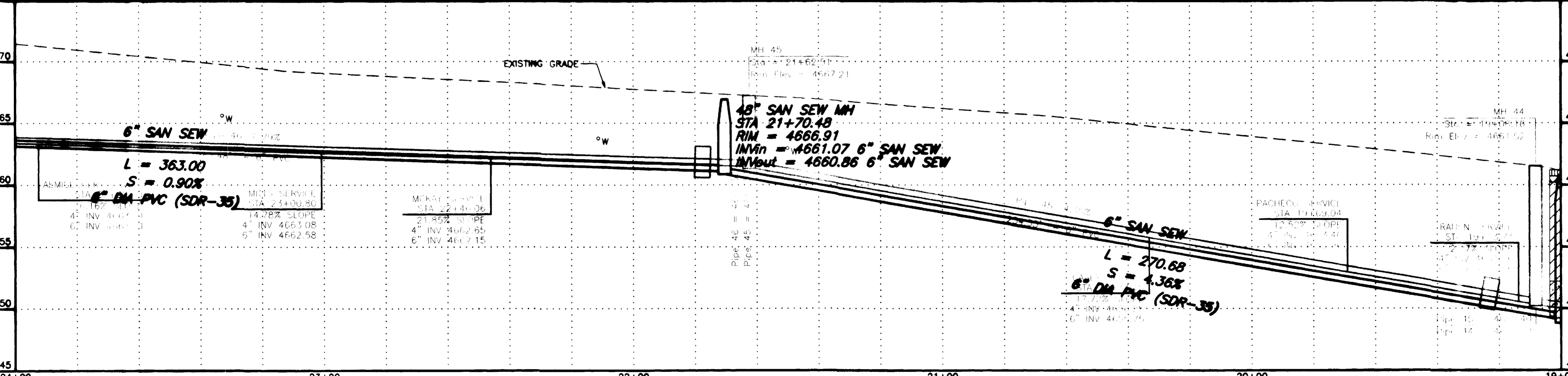
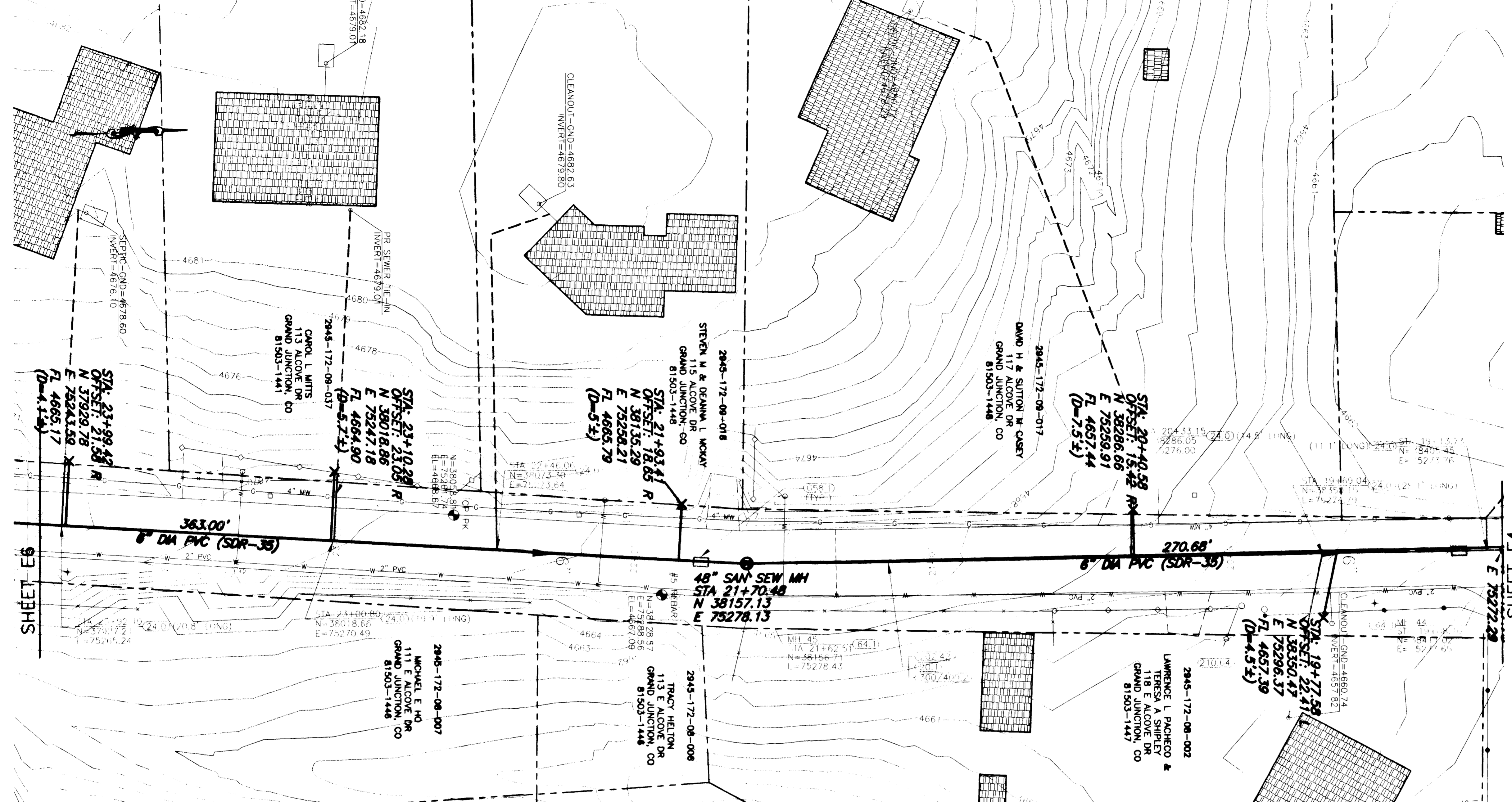


REVISION $\Delta$ ASBUILT	DATE 11-03	SCALE HORIZONTAL	PLAN 0 10 20 40	PROFILE 0 10 20 40	SECTIONS 0 2.5 5 10	<b>GR WILLIAMS ENGINEERING, INC.</b> 1231 19 ROAD, FRUITA, COLORADO 81521-9689 (970) 858-1014 PHONE (970) 858-1007 FAX	<b>SKYWAY AREA S.I.D.</b> LINE E Alcove Drive	E4
REVISION $\Delta$		VERTICAL						FILENAME SS210401.DWG
REVISION $\Delta$								02105835.tif

SHADING AND TEXTURE LEGEND

	PROPOSED	EXISTING
ASPHALT PAVEMENT	[Pattern]	[Pattern]
CONCRETE (C, G, SW, SLABS)	[Pattern]	[Pattern]
AGGREGATE GRAVEL	[Pattern]	[Pattern]
WASHED ROCK	[Pattern]	[Pattern]
GRASS SOD	[Pattern]	[Pattern]
BUILDING	[Pattern]	[Pattern]
IMPROVEMENT DISTRICT SEWERLINE	[Line Style]	[Line Style]
PRIVATELY CONSTRUCTED SERVICE LINE	[Line Style]	[Line Style]

- 20.1 CONSTRUCT SDR 35 PVC SANITARY SEWER.
- 24.0 CONSTRUCT SANITARY SEWER TAP, SERVICE, AND PLUG, 4" UNLESS NOTED OTHERWISE. LOCATE PER STATIONING SHOWN.
- G58.1 CONSTRUCT CUT-OFF WALL PER STANDARD SPECIFICATIONS.
- 64.1 CONSTRUCT STANDARD 4' DIA. MH.
- 202.42 & 300/400.2 REMOVE AND REPLACE ASPHALT PAVEMENT AS REQUIRED FOR CONSTRUCTION. PAVEMENT STRUCTURE SHALL BE 6" ABC AND 3" SINGLE LIFT HMA PAVEMENT, 50 BLOW MARSHALL.
- 210.64 REMOVE AND RESET FENCE AS REQUIRED FOR CONSTRUCTION.
- 304.4 CONSTRUCT AGGREGATE SURFACE COURSE IN DRIVEWAYS AND SHOULDERS.



REVISION	DESCRIPTION	DATE
REVISION A	ASBUILT	11-03
REVISION B		
REVISION C		

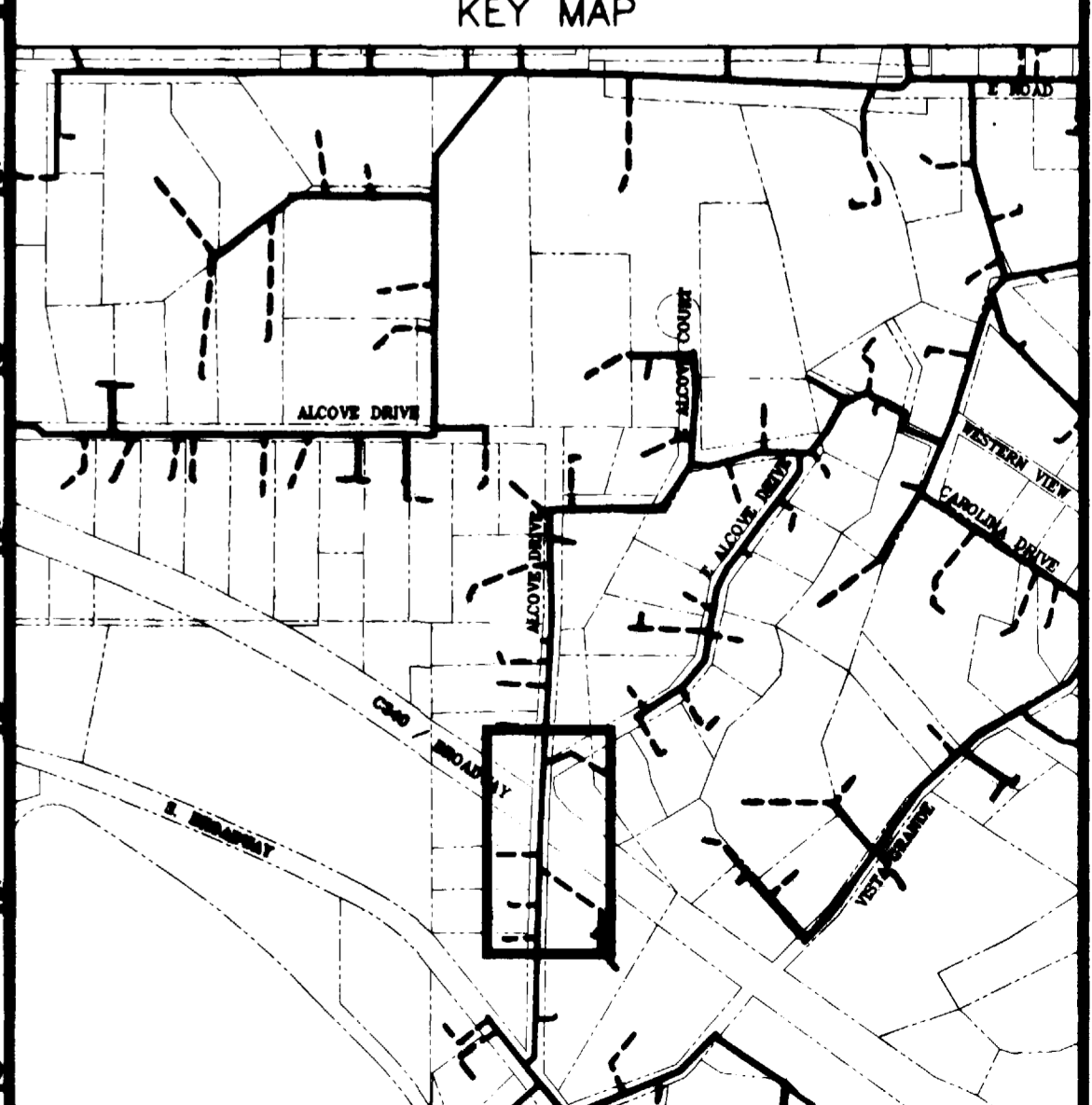
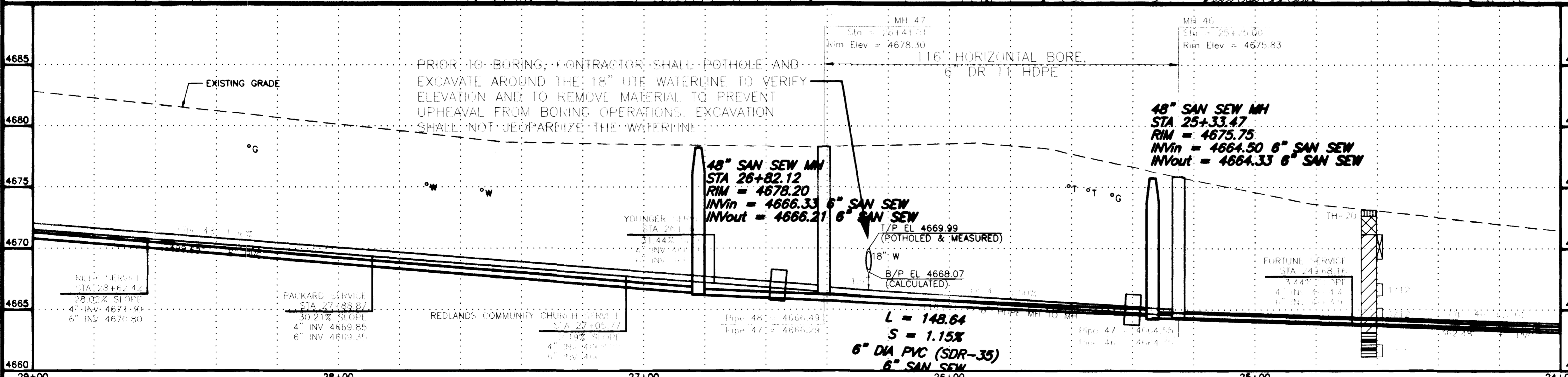
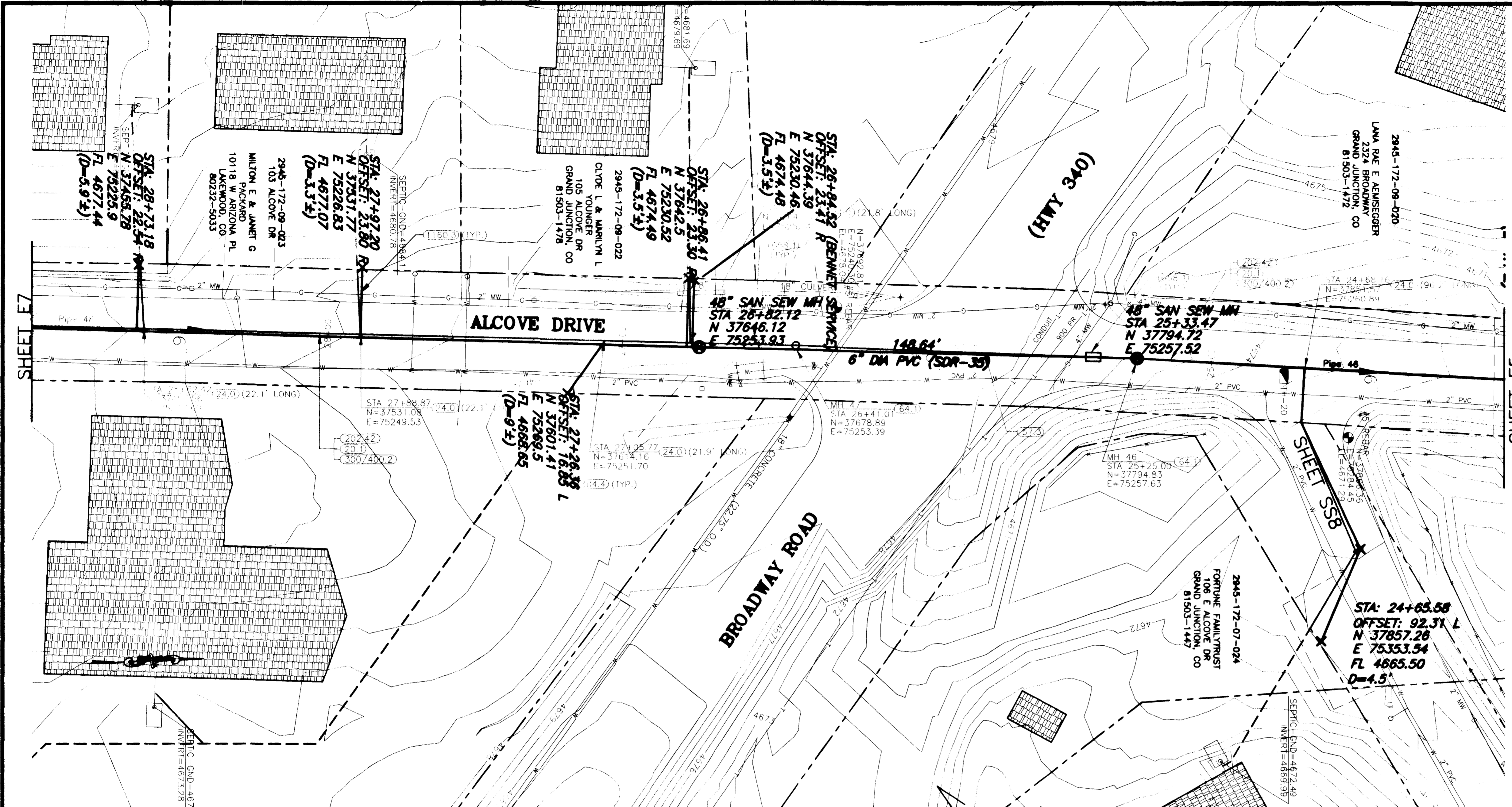
SCALE	PLAN	PROFILE	SECTIONS
HORIZONTAL	0 10 20 40	0 10 20 40	0 2.5 5 10
VERTICAL			

GR WILLIAMS ENGINEERING, INC.  
 1231 19 ROAD, FRUITA, COLORADO 81521-9689  
 (970) 858-1014 PHONE (970) 858-1007 FAX

SKYWAY AREA S.I.D.  
 LINE E  
 Alcoce Drive  
 E5  
 FILENAME  
 SS210501.DWG

SHADING AND TEXTURE LEGEND			
FACILITY OR SURFACE TREATMENT	EXISTING	PROPOSED	REMOVE & REPLACE
ASPHALT PAVEMENT	[Pattern]	[Pattern]	[Pattern]
CONCRETE (C, G, SW, SLABS)	[Pattern]	[Pattern]	[Pattern]
AGGREGATE GRAVEL	[Pattern]	[Pattern]	[Pattern]
WASHED ROCK	[Pattern]	[Pattern]	[Pattern]
GRASS SOD	[Pattern]	[Pattern]	[Pattern]
BUILDING	[Pattern]	[Pattern]	[Pattern]
IMPROVEMENT DISTRICT SEWERLINE			
PRIVATELY CONSTRUCTED SERVICE LINE			

- CONSTRUCTION NOTES**
- 20.1 CONSTRUCT SDR 35 PVC SANITARY SEWER.
  - 24.0 CONSTRUCT SANITARY SEWER TAP, SERVICE, AND PLUG, 4" UNLESS NOTED OTHERWISE. LOCATE PER STATIONING SHOWN.
  - 50.2 & 202.551 REMOVE AND REPLACE PORTIONS OF CULVERTS AS REQUIRED AT CROSSINGS.
  - 57.3 PROVIDE DIRECTIONAL BORE, PULL BACK HDPE PIPE.
  - 658.1 CONSTRUCT CUT-OFF WALL PER STANDARD SPECIFICATIONS.
  - 64.1 CONSTRUCT STANDARD 4' DIA. MH.
  - 202.42 & 300/400.2 REMOVE AND REPLACE ASPHALT PAVEMENT AS REQUIRED FOR CONSTRUCTION. PAVEMENT STRUCTURE SHALL BE 6" ABC AND 3" SINGLE LIFT HMA PAVEMENT, 50 BLOW MARSHALL.
  - 304.4 CONSTRUCT AGGREGATE SURFACE COURSE IN DRIVEWAYS AND SHOULDERS.
  - 1160.3 REMOVE AND RESTORE LANDSCAPING HARDSCAPE AND SOFTSCAPE AS REQUIRED FOR CONSTRUCTION.



REVISION	DESCRIPTION	DATE
ASBUILT		11-03

SCALE	PLAN	PROFILE	SECTIONS
HORIZONTAL	0 10 20 40	0 10 20 40	
VERTICAL		0 2.5 5 10	

GR WILLIAMS ENGINEERING, INC.  
 1231 19 ROAD, FRUITA, COLORADO 81521-9689  
 (970) 858-1014 PHONE (970) 858-1007 FAX

SKYWAY AREA S.I.D.  
 LINE E  
 Alcove Drive

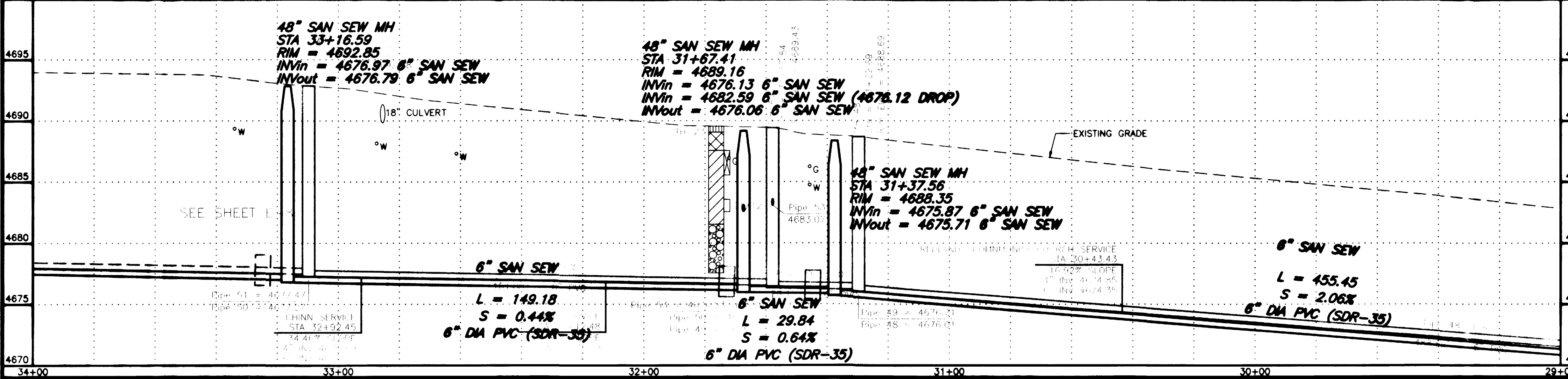
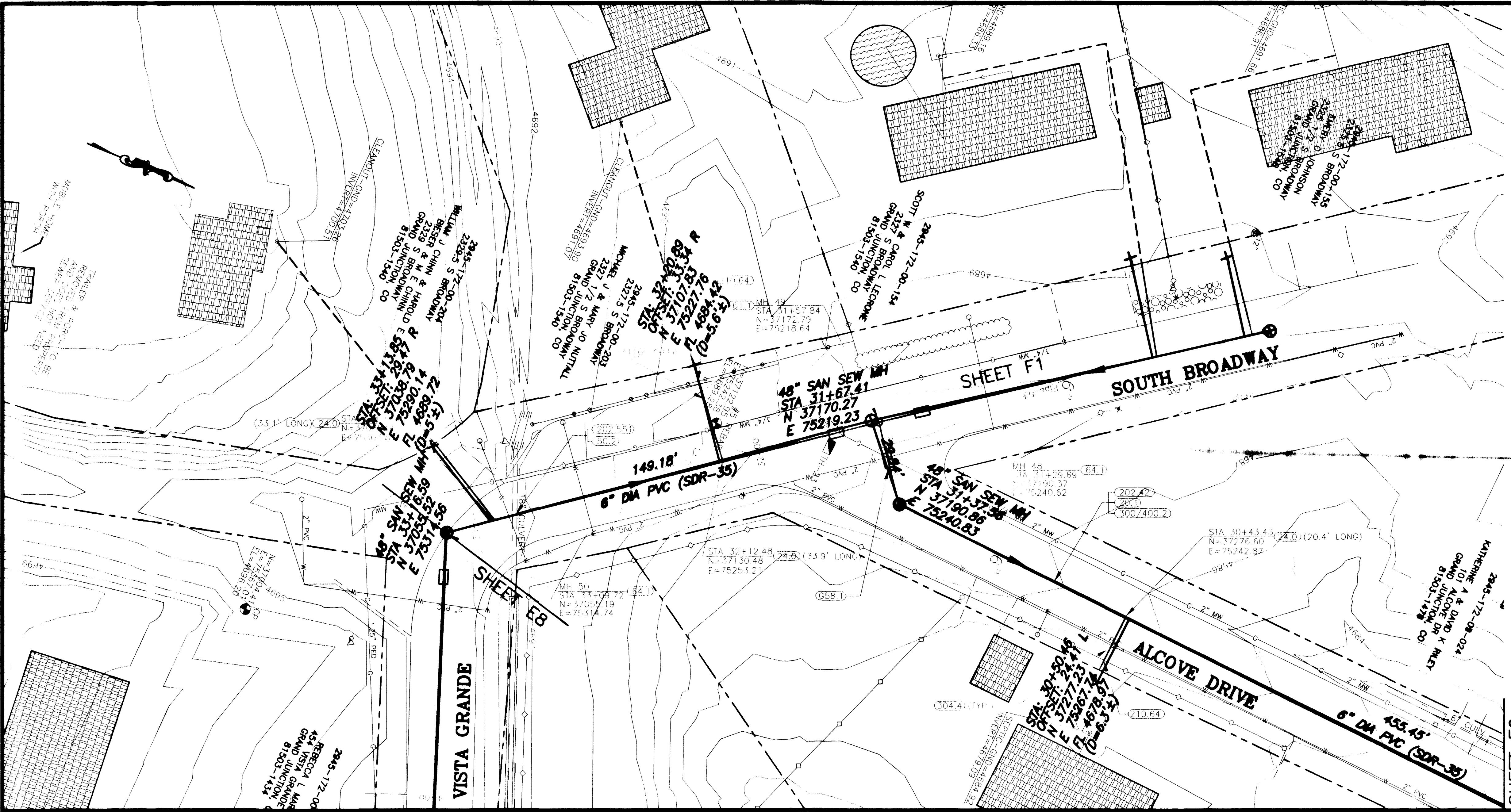
E6  
 FILENAME  
 SS210601.DWG

SHADING AND TEXTURE LEGEND

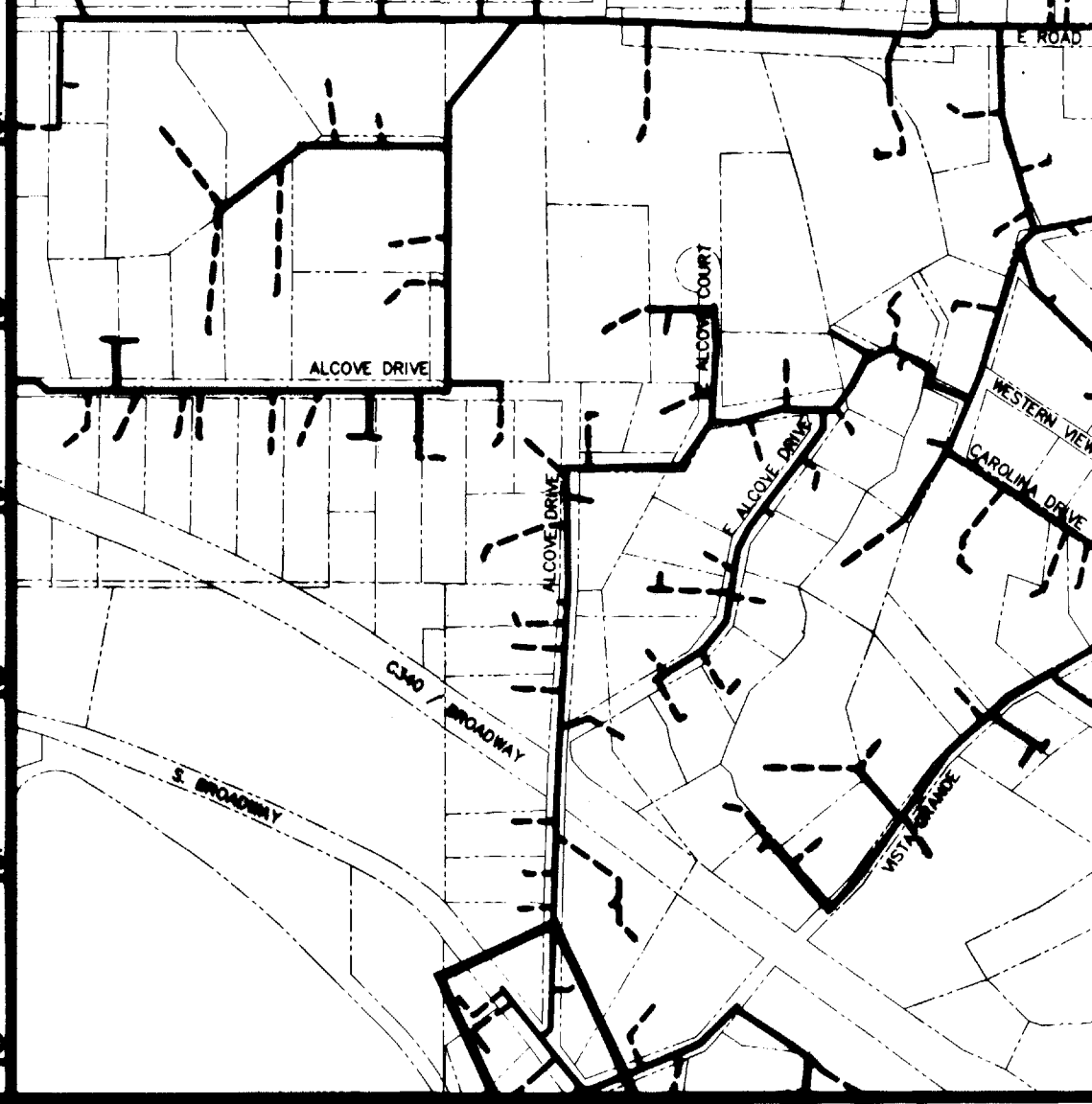
FACILITY OR SURFACE TREATMENT	EXISTING	PROPOSED	REMOVE & REPLACE
ASPHALT PAVEMENT	[Pattern]	[Pattern]	[Pattern]
CONCRETE (C, G, SW, SLABS)	[Pattern]	[Pattern]	[Pattern]
AGGREGATE GRAVEL	[Pattern]	[Pattern]	[Pattern]
WASHED ROCK	[Pattern]	[Pattern]	[Pattern]
GRASS SOD	[Pattern]	[Pattern]	[Pattern]
BUILDING	[Pattern]	[Pattern]	[Pattern]
IMPROVEMENT DISTRICT SEWERLINE	[Pattern]	[Pattern]	[Pattern]
PRIVATELY CONSTRUCTED SERVICE LINE	[Pattern]	[Pattern]	[Pattern]

CONSTRUCTION NOTES

- 20.1 CONSTRUCT SDR 35 PVC SANITARY SEWER.
- 24.0 CONSTRUCT SANITARY SEWER TAP, SERVICE, AND PLUG, 4" UNLESS NOTED OTHERWISE. LOCATE PER STATIONING SHOWN.
- 50.2 & 202.551 REMOVE AND REPLACE PORTIONS OF CULVERTS AS REQUIRED AT CROSSINGS
- G58.1 CONSTRUCT CUT-OFF WALL PER STANDARD SPECIFICATIONS.
- 61.1 CONSTRUCT DROP MH
- 64.1 CONSTRUCT STANDARD 4' DIA. MH.
- 202.42 & 300/400.2 REMOVE AND REPLACE ASPHALT PAVEMENT AS REQUIRED FOR CONSTRUCTION. PAVEMENT STRUCTURE SHALL BE 6" ABC AND 3" SINGLE LIFT HMA PAVEMENT, 50 BLOW MARSHALL.
- 210.64 REMOVE AND RESET FENCE AS REQUIRED FOR CONSTRUCTION.
- 304.4 CONSTRUCT AGGREGATE SURFACE COURSE IN DRIVEWAYS AND SHOULDERS.
- 1160.3 REMOVE AND RESTORE LANDSCAPING HARDSCAPE AND SOFTSCAPE AS REQUIRED FOR CONSTRUCTION.



KEY MAP



REVISION	DATE	DESCRIPTION
REVISION 1	11-03	ASBUILT
REVISION 2		
REVISION 3		

SCALE	PLAN	PROFILE	SECTIONS
HORIZONTAL	0 10 20 40	0 10 20 40	
VERTICAL		0 2.5 5 10	

GR WILLIAMS ENGINEERING, INC.  
 1231 19 ROAD, FRUITA, COLORADO 81521-9689  
 (970) 858-1014 PHONE (970) 858-1007 FAX

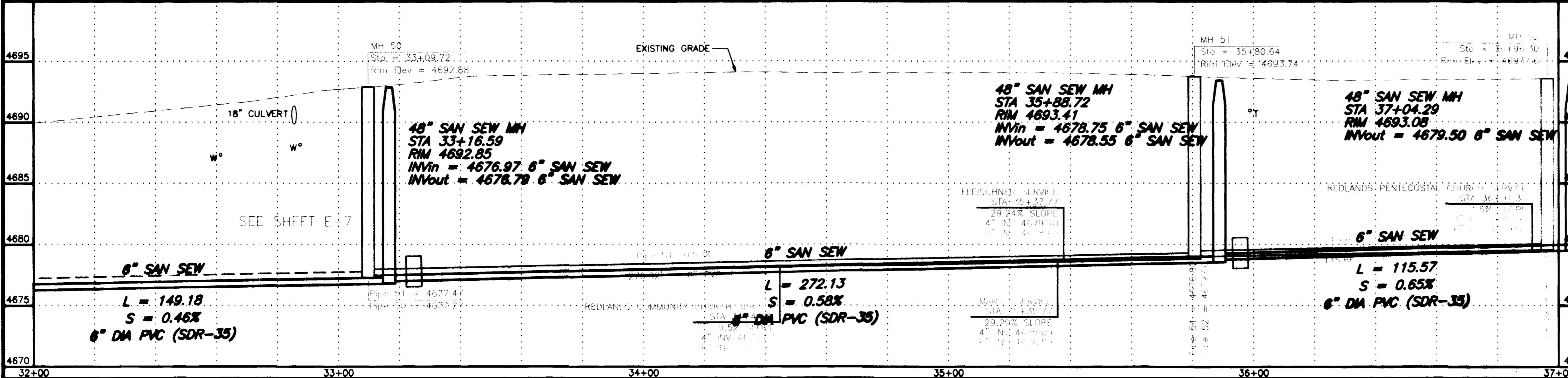
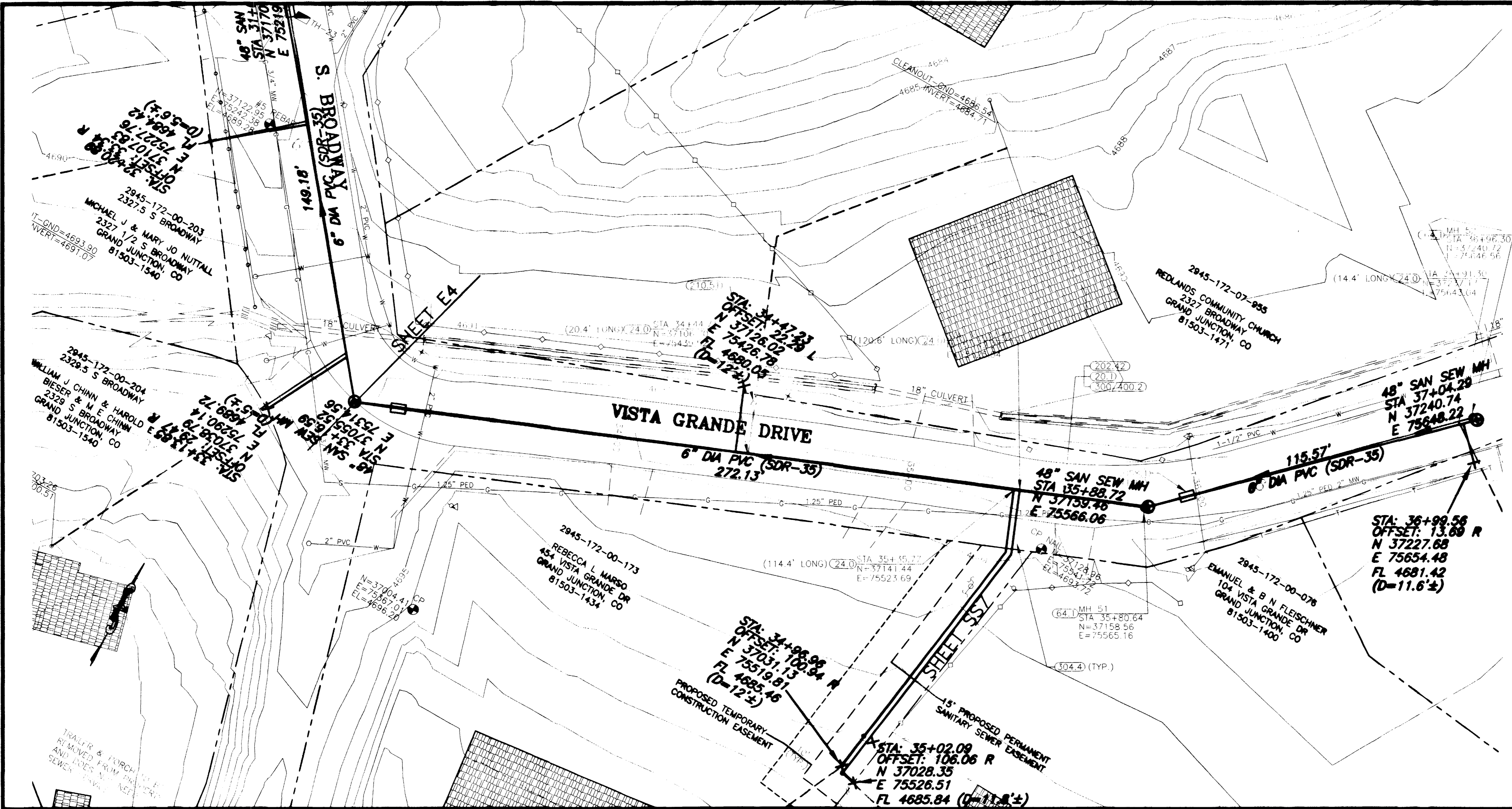
SKYWAY AREA S.I.D.  
 LINE E  
 S. Broadway/Vista Grande  
 E7  
 FILENAME  
 SS210701.DWG

SHADING AND TEXTURE LEGEND

FACILITY OR SURFACE TREATMENT	EXISTING	PROPOSED	REMOVE & REPLACE
ASPHALT PAVEMENT	[Symbol]	[Symbol]	[Symbol]
CONCRETE (C, G, SW, SLABS)	[Symbol]	[Symbol]	[Symbol]
AGGREGATE GRAVEL	[Symbol]	[Symbol]	[Symbol]
WASHED ROCK	[Symbol]	[Symbol]	[Symbol]
GRASS SOD	[Symbol]	[Symbol]	[Symbol]
BUILDING	[Symbol]	[Symbol]	[Symbol]
IMPROVEMENT DISTRICT SEWERLINE	[Symbol]	[Symbol]	[Symbol]
PRIVATELY CONSTRUCTED SERVICE LINE	[Symbol]	[Symbol]	[Symbol]

CONSTRUCTION NOTES

- 20.1 CONSTRUCT SDR 35 PVC SANITARY SEWER.
- 24.0 CONSTRUCT SANITARY SEWER TAP, SERVICE, AND PLUG, 4" UNLESS NOTED OTHERWISE. LOCATE PER STATIONING SHOWN.
- G50.1 CONSTRUCT CUT-OFF WALL PER STANDARD SPECIFICATIONS.
- 64.1 CONSTRUCT STANDARD 4' DIA. MH.
- 202.42 & 300/400.2 REMOVE AND REPLACE ASPHALT PAVEMENT AS REQUIRED FOR CONSTRUCTION. PAVEMENT STRUCTURE SHALL BE 6" ABC AND 3" SINGLE LIFT HMA PAVEMENT, 50 BLOW MARSHALL.
- 210.51 REMOVE AND RESET MAILBOX.
- 304.4 CONSTRUCT AGGREGATE SURFACE COURSE IN DRIVEWAYS AND SHOULDERS.



KEY MAP

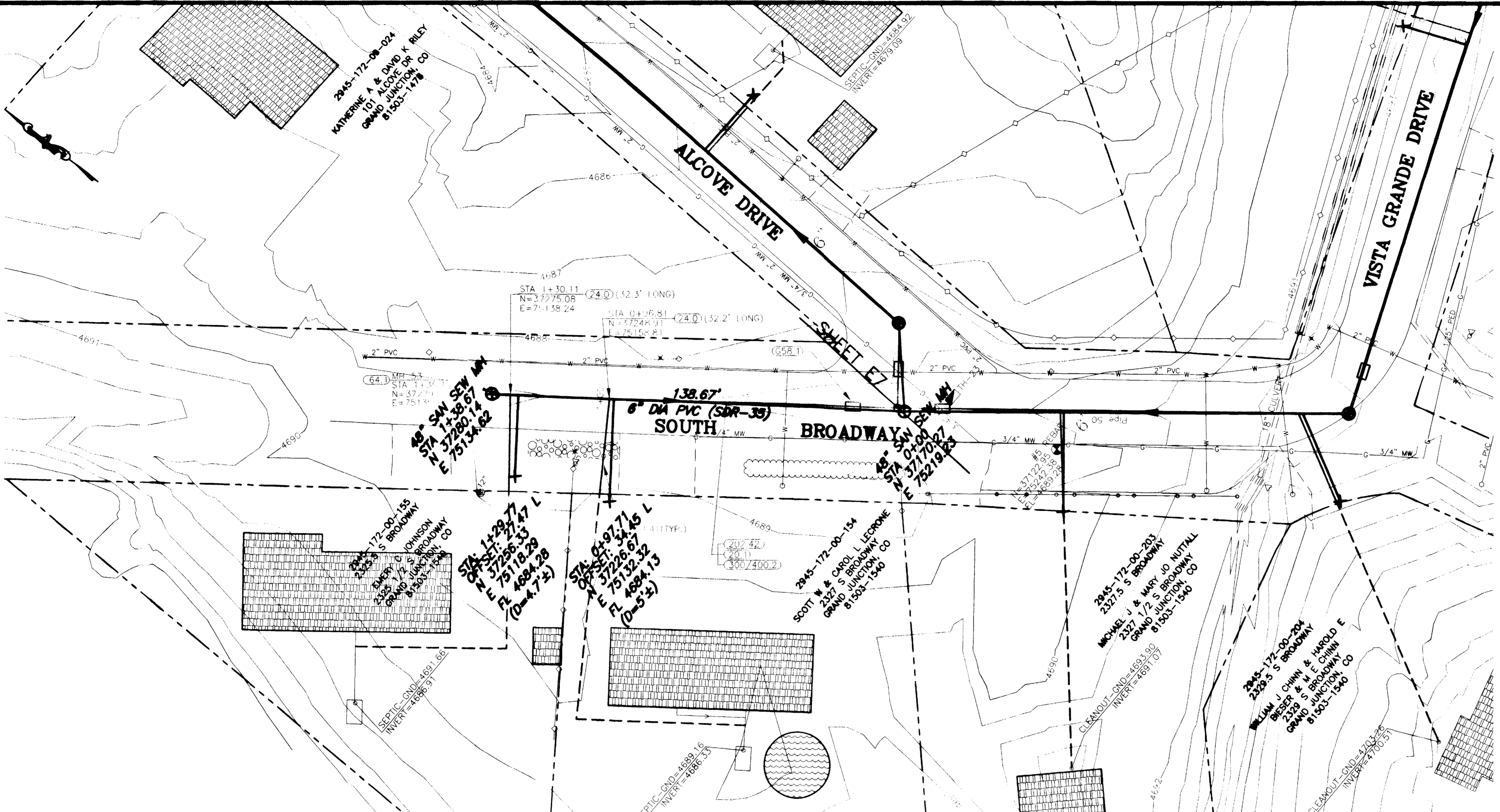


REVISION	DESCRIPTION	DATE
REVISION A	PER ADDENDUM #1	4/2/02
REVISION B	ASBUILT	11-03
REVISION C		

SCALE	PLAN	PROFILE	SECTIONS
HORIZONTAL	0 10 20 40	0 10 20 40	
VERTICAL		0 2.5 5 10	

GR WILLIAMS ENGINEERING, INC.  
 1231 19 ROAD, FRUITA, COLORADO 81521-9689  
 (970) 858-1014 PHONE (970) 858-1007 FAX

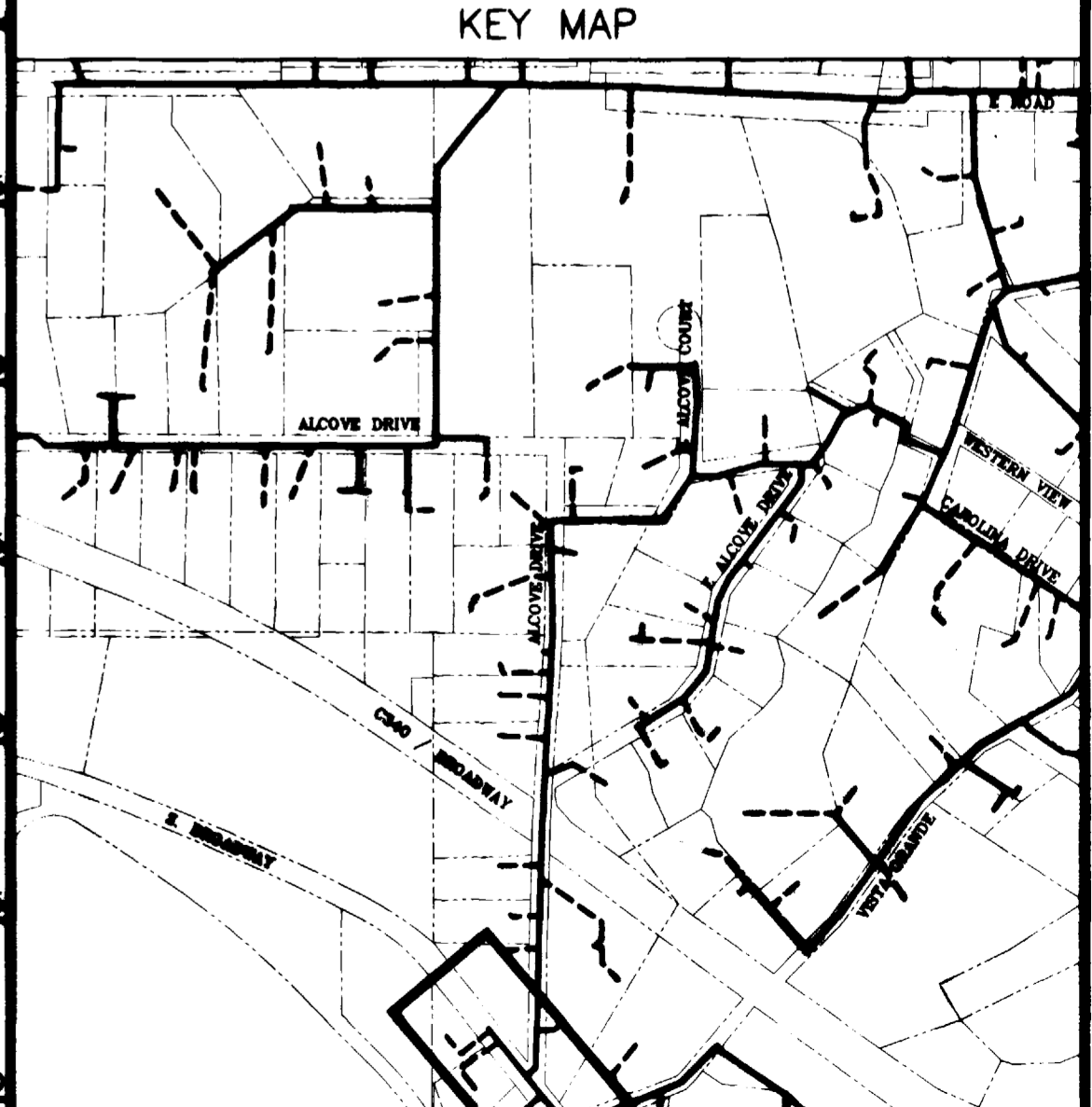
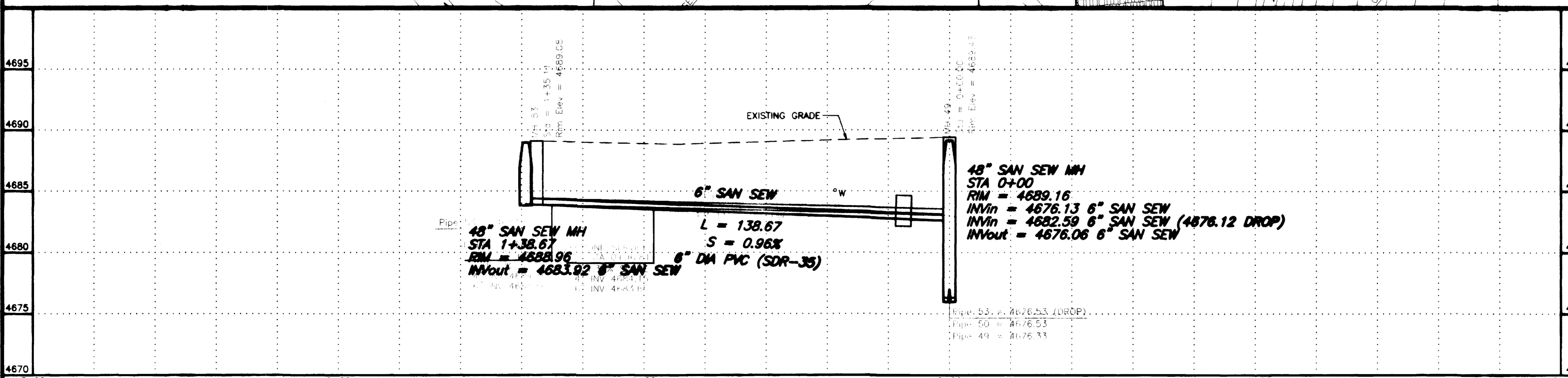
SKYWAY AREA S.I.D.  
 LINE E  
 Vista Grande Drive  
 E8  
 FILENAME  
 SS210801.dwg



**SHADING AND TEXTURE LEGEND**

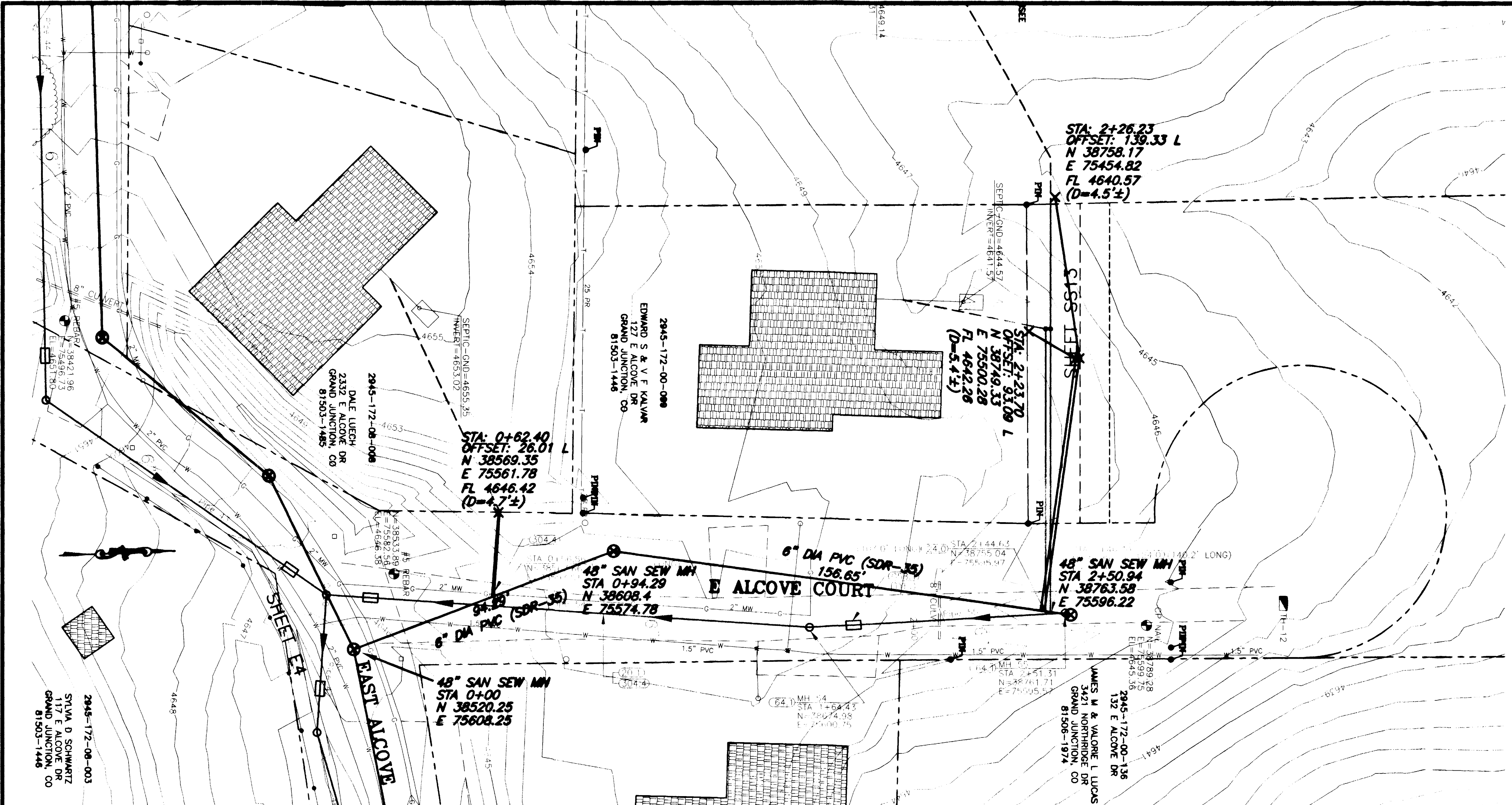
FACILITY OR SURFACE TREATMENT	EXISTING	PROPOSED	REMOVE & REPLACE
ASPHALT PAVEMENT	[Pattern]	[Pattern]	[Pattern]
CONCRETE (C, G, SW, SLABS)	[Pattern]	[Pattern]	[Pattern]
AGGREGATE GRAVEL	[Pattern]	[Pattern]	[Pattern]
WASHED ROCK	[Pattern]	[Pattern]	[Pattern]
GRASS SOD	[Pattern]	[Pattern]	[Pattern]
BUILDING	[Pattern]	[Pattern]	[Pattern]
IMPROVEMENT DISTRICT SEWERLINE			
PRIVATELY CONSTRUCTED SERVICE LINE			

- CONSTRUCTION NOTES**
- 20.1 CONSTRUCT SDR 35 PVC SANITARY SEWER.
  - 24.0 CONSTRUCT SANITARY SEWER TAP, SERVICE, AND PLUG, 4" UNLESS NOTED OTHERWISE. LOCATE PER STATIONING SHOWN.
  - G58.1 CONSTRUCT CUT-OFF WALL PER STANDARD SPECIFICATIONS.
  - 64.1 CONSTRUCT STANDARD 4' DIA. MH.
  - 202.42 & 300/400.2 REMOVE AND REPLACE ASPHALT PAVEMENT AS REQUIRED FOR CONSTRUCTION. PAVEMENT STRUCTURE SHALL BE 6" ABC AND 3" SINGLE LIFT HMA PAVEMENT, 50 BLOW MARSHALL.
  - 304.4 CONSTRUCT AGGREGATE SURFACE COURSE IN DRIVEWAYS AND SHOULDERS.



DESCRIPTION	DATE	SCALE	PLAN	PROFILE	SECTIONS	<b>GR WILLIAMS ENGINEERING, INC.</b> 1231 19 ROAD, FRUITA, COLORADO 81521-9689 (970) 858-1014 PHONE (970) 858-1007 FAX	<b>SKYWAY AREA S.I.D.</b> LINE F S. Broadway	F1
REVISION $\Delta$ ASBUILT	11-03	HORIZONTAL	0 10 20 40	0 10 20 40				FILENAME
REVISION $\Delta$		VERTICAL	0 2.5 5 10	0 2.5 5 10				SS060101.DWG

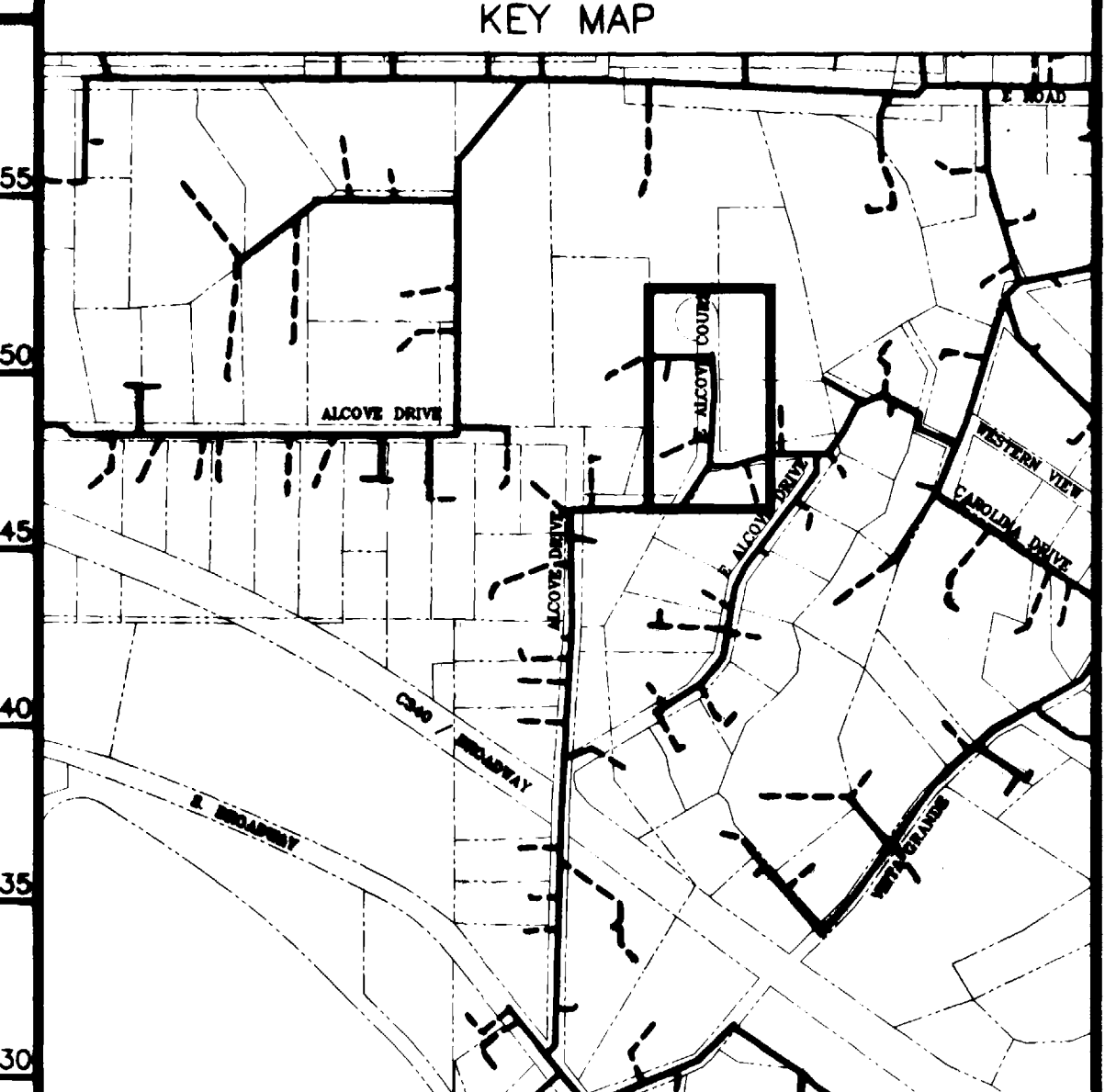
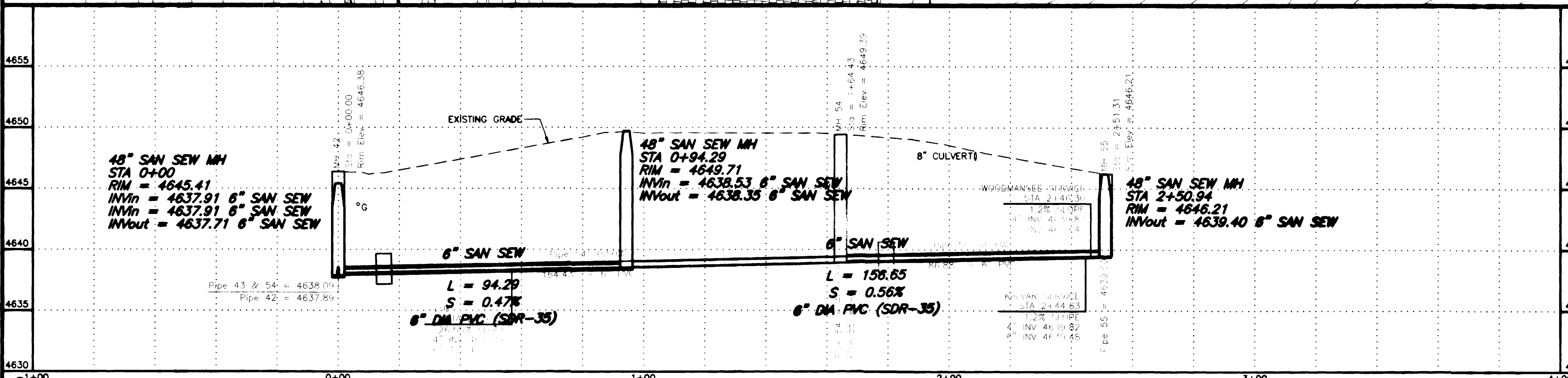




**SHADING AND TEXTURE LEGEND**

FACILITY OR SURFACE TREATMENT	EXISTING	PROPOSED	REMOVE & REPLACE
ASPHALT PAVEMENT	[Symbol]	[Symbol]	[Symbol]
CONCRETE (C, G, SW, SLABS)	[Symbol]	[Symbol]	[Symbol]
AGGREGATE GRAVEL	[Symbol]	[Symbol]	[Symbol]
WASHED ROCK	[Symbol]	[Symbol]	[Symbol]
GRASS SOD	[Symbol]	[Symbol]	[Symbol]
BUILDING	[Symbol]	[Symbol]	[Symbol]
IMPROVEMENT DISTRICT SEWERLINE	[Symbol]	[Symbol]	[Symbol]
PRIVATELY CONSTRUCTED SERVICE LINE	[Symbol]	[Symbol]	[Symbol]

- CONSTRUCTION NOTES**
- 20.1 CONSTRUCT SDR 35 PVC SANITARY SEWER.
  - 24.0 CONSTRUCT SANITARY SEWER TAP, SERVICE, AND PLUG, 4" UNLESS NOTED OTHERWISE. LOCATE PER STATIONING SHOWN.
  - 05B.1 CONSTRUCT CUT-OFF WALL PER STANDARD SPECIFICATIONS.
  - 64.1 CONSTRUCT STANDARD 4' DIA. MH.
  - 304.4 CONSTRUCT AGGREGATE SURFACE COURSE IN DRIVEWAYS AND SHOULDERS.



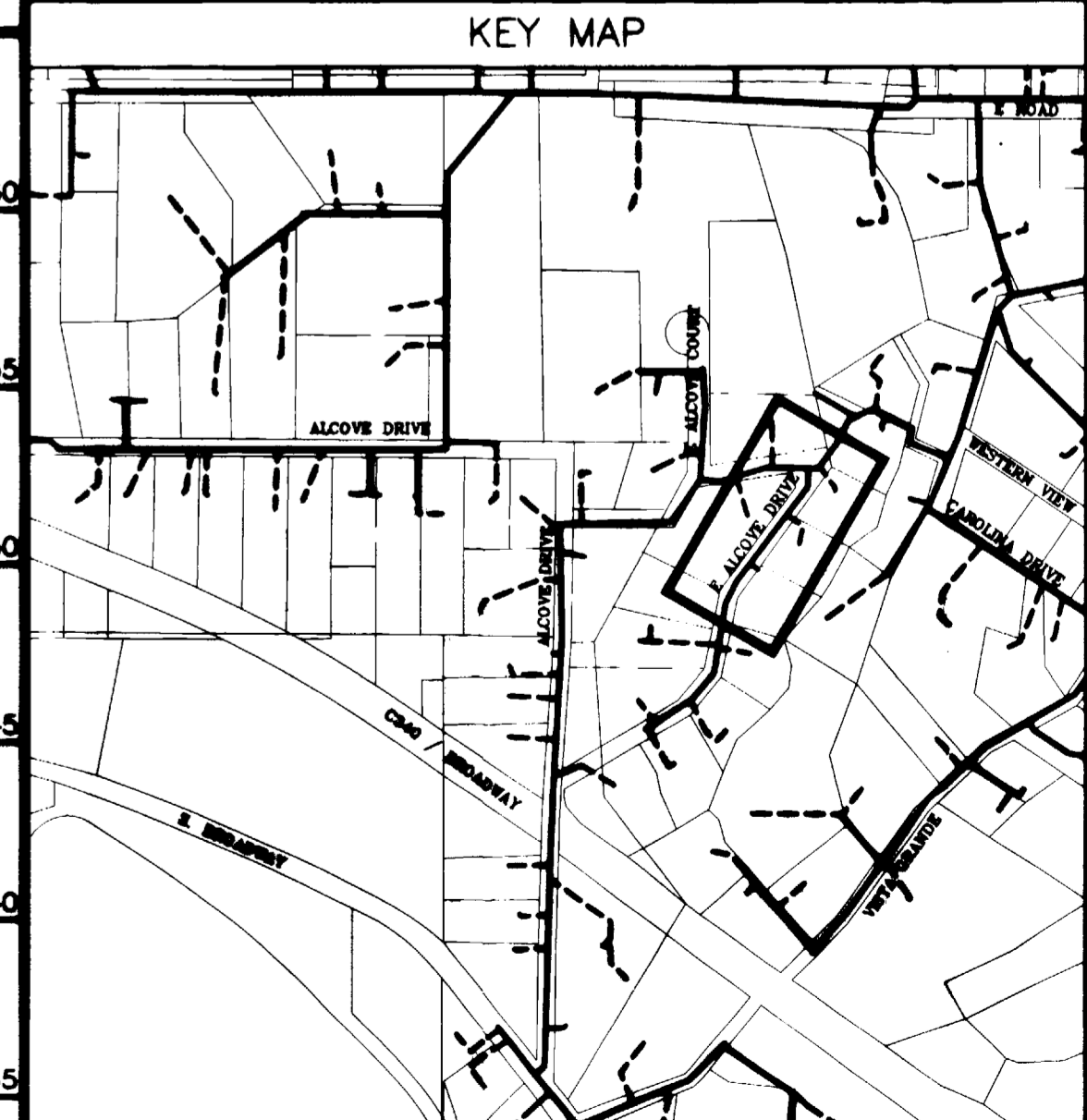
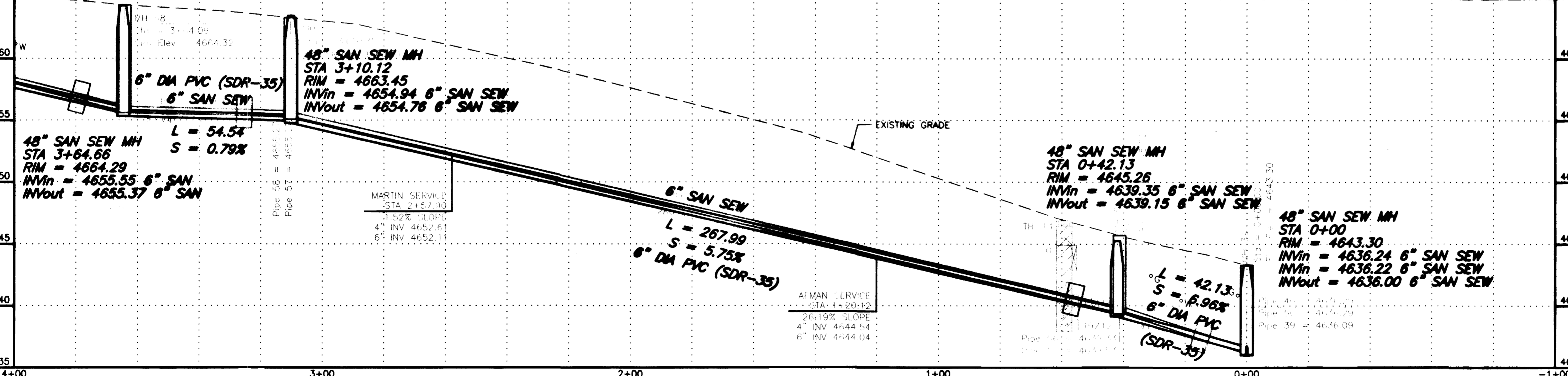
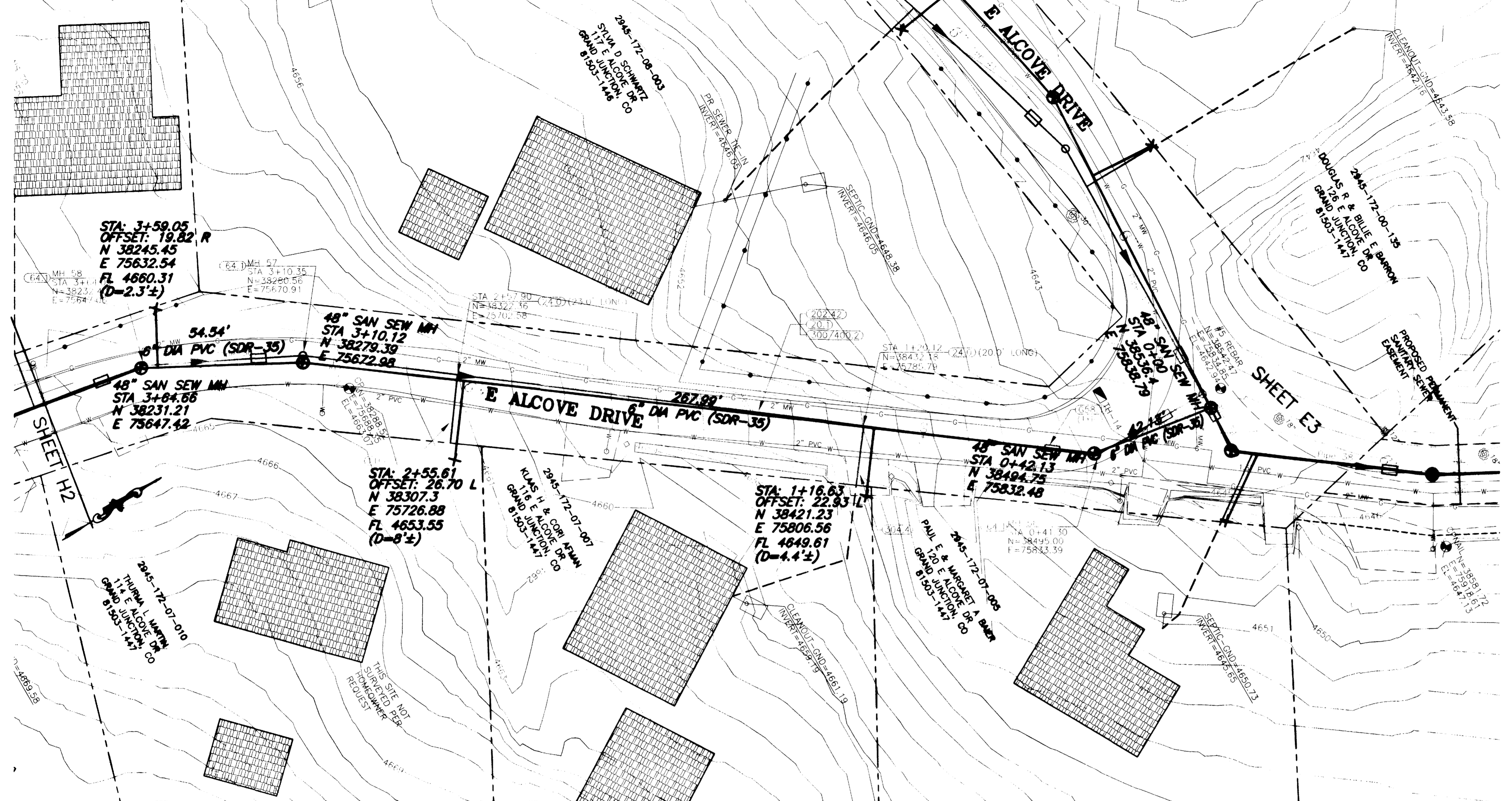
REVISION $\Delta$ ASBUILT REVISION $\Delta$ REVISION $\Delta$	DATE 11-03   	SCALE HORIZONTAL SCALE VERTICAL	PLAN 0 10 20 40 PROFILE 0 10 20 40 SECTIONS 0 2.5 5 10	<b>GR WILLIAMS ENGINEERING, INC.</b> 1231 19 ROAD, FRUITA, COLORADO 81521-9689 (970) 858-1014 PHONE (970) 858-1007 FAX	SKYWAY AREA S.I.D. LINE G E. Alcove Court	G1 FILENAME SS070101.DWG
---	------------------------	------------------------------------	--	--	---	--------------------------------

SHADING AND TEXTURE LEGEND

FACILITY OR SURFACE TREATMENT	EXISTING	PROPOSED	REMOVE & REPLACE
ASPHALT PAVEMENT			
CONCRETE (C, G, SW, SLABS)			
AGGREGATE GRAVEL			
WASHED ROCK			
GRASS SOD			
BUILDING			
IMPROVEMENT DISTRICT SEWERLINE			
PRIVATELY CONSTRUCTED SERVICE LINE			

CONSTRUCTION NOTES

- 20.1 CONSTRUCT SDR 35 PVC SANITARY SEWER.
- 24.0 CONSTRUCT SANITARY SEWER TAP, SERVICE, AND PLUG, 4" UNLESS NOTED OTHERWISE. LOCATE PER STATIONING SHOWN.
- G58.1 CONSTRUCT CUT-OFF WALL PER STANDARD SPECIFICATIONS.
- 64.1 CONSTRUCT STANDARD 4' DIA. MH.
- 202.42 & 300/400.2 REMOVE AND REPLACE ASPHALT PAVEMENT AS REQUIRED FOR CONSTRUCTION. PAVEMENT STRUCTURE SHALL BE 6" ABC AND 3" SINGLE LIFT HMA PAVEMENT, 50 BLOW MARSHALL.
- 304.4 CONSTRUCT AGGREGATE SURFACE COURSE IN DRIVEWAYS AND SHOULDERS.
- 1160.3 REMOVE AND RESTORE LANDSCAPING HARDSCAPE AND SOFTSCAPE AS REQUIRED FOR CONSTRUCTION.

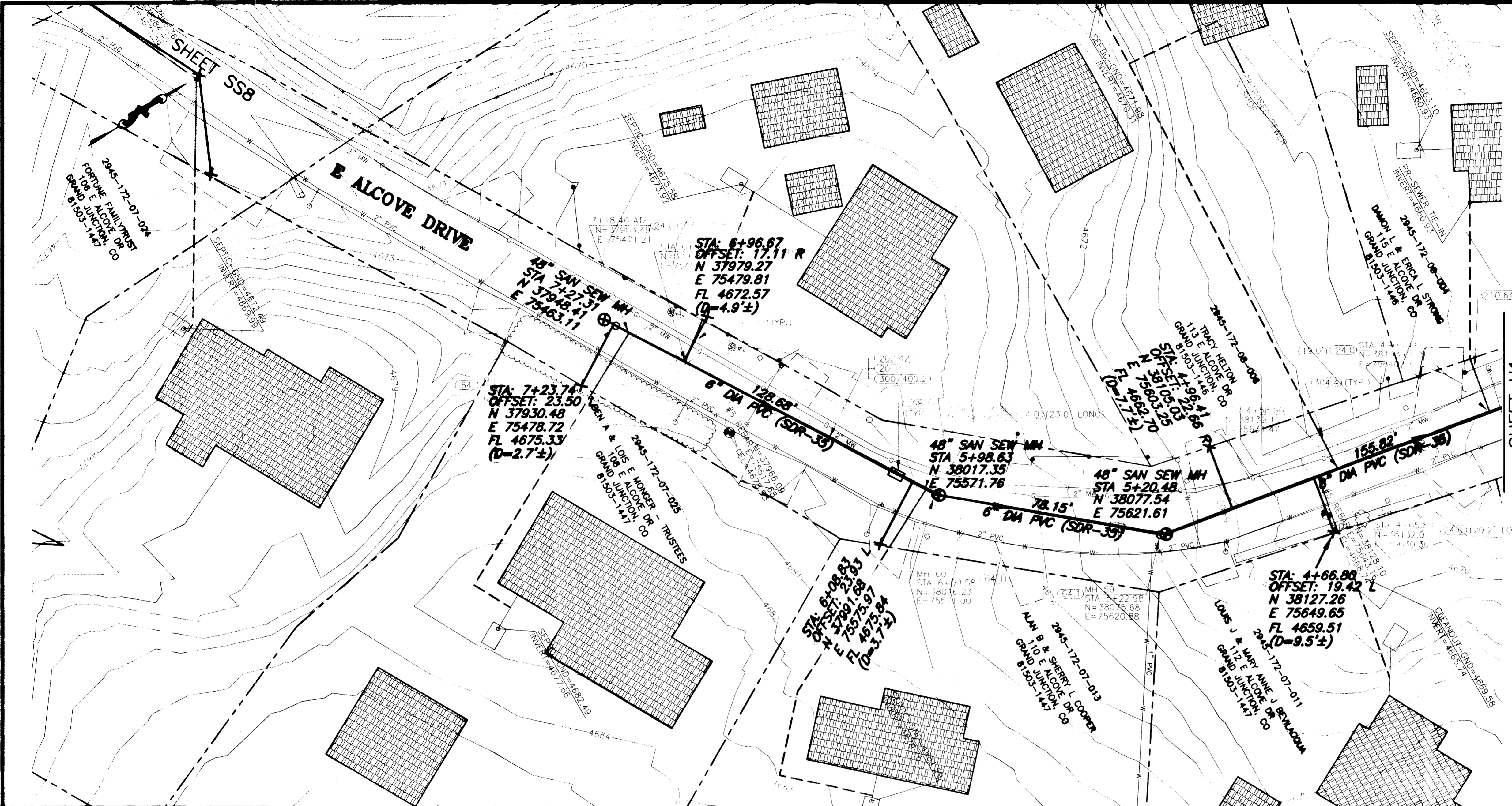


REVISION	DESCRIPTION	DATE
REVISION 1	PER ADDENDUM #1	4/2/02
REVISION 2	ASBUILT	11-03
REVISION 3		

GR WILLIAMS ENGINEERING, INC.  
 1231 19 ROAD, FRUITA, COLORADO 81521-9689  
 (970) 858-1014 PHONE (970) 858-1007 FAX

SKYWAY AREA S.I.D.  
 LINE H  
 E, Alcove Drive

H1  
 FILENAME  
 SS080101.DWG



SHADING AND TEXTURE LEGEND			
FACILITY OR SURFACE TREATMENT	EXISTING	PROPOSED	REMOVE & REPLACE
ASPHALT PAVEMENT	[Pattern]	[Pattern]	[Pattern]
CONCRETE (C, G, SW, SLABS)	[Pattern]	[Pattern]	[Pattern]
AGGREGATE GRAVEL	[Pattern]	[Pattern]	[Pattern]
WASHED ROCK	[Pattern]	[Pattern]	[Pattern]
GRASS SOD	[Pattern]	[Pattern]	[Pattern]
BUILDING	[Pattern]	[Pattern]	[Pattern]
IMPROVEMENT DISTRICT SEWERLINE	[Pattern]	[Pattern]	[Pattern]
PRIVATELY CONSTRUCTED SERVICE LINE	[Pattern]	[Pattern]	[Pattern]

**CONSTRUCTION NOTES**

20.1 CONSTRUCT SDR 35 PVC SANITARY SEWER.

24.0 CONSTRUCT SANITARY SEWER TAP, SERVICE, AND PLUG, 4" UNLESS NOTED OTHERWISE. LOCATE PER STATIONING SHOWN.

658.1 CONSTRUCT CUT-OFF WALL PER STANDARD SPECIFICATIONS.

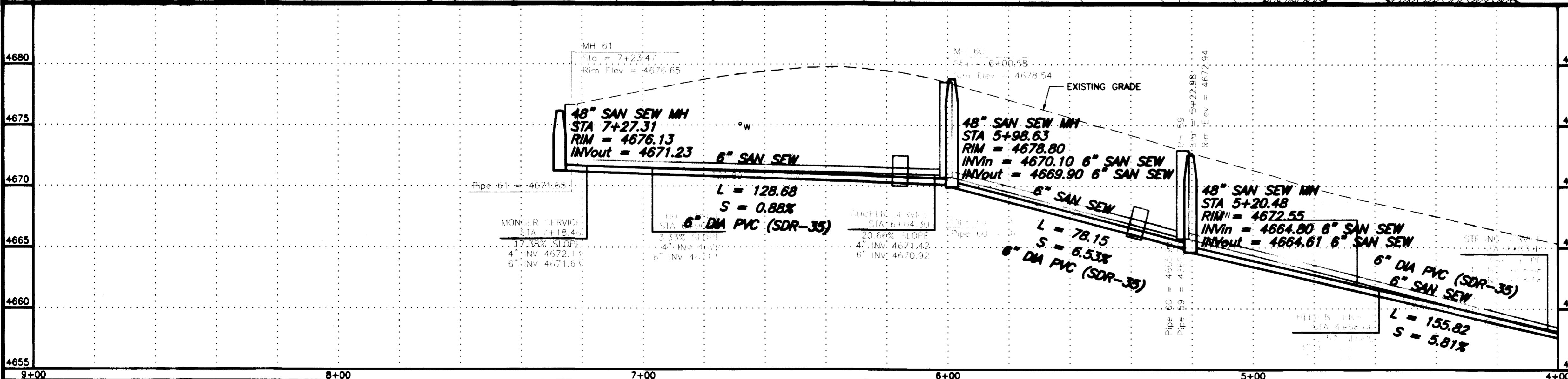
64.1 CONSTRUCT STANDARD 4' DIA. MH.

202.42 & 300/400.2 REMOVE AND REPLACE ASPHALT PAVEMENT AS REQUIRED FOR CONSTRUCTION. PAVEMENT STRUCTURE SHALL BE 6" ABC AND 3" SINGLE LIFT HMA PAVEMENT, 50 BLOW MARSHALL.

210.64 REMOVE AND RESET FENCE AS REQUIRED FOR CONSTRUCTION.

304.4 CONSTRUCT AGGREGATE SURFACE COURSE IN DRIVEWAYS AND SHOULDERS.

1160.3 REMOVE AND RESTORE LANDSCAPING HARDSCAPE AND SOFTSCAPE AS REQUIRED FOR CONSTRUCTION.



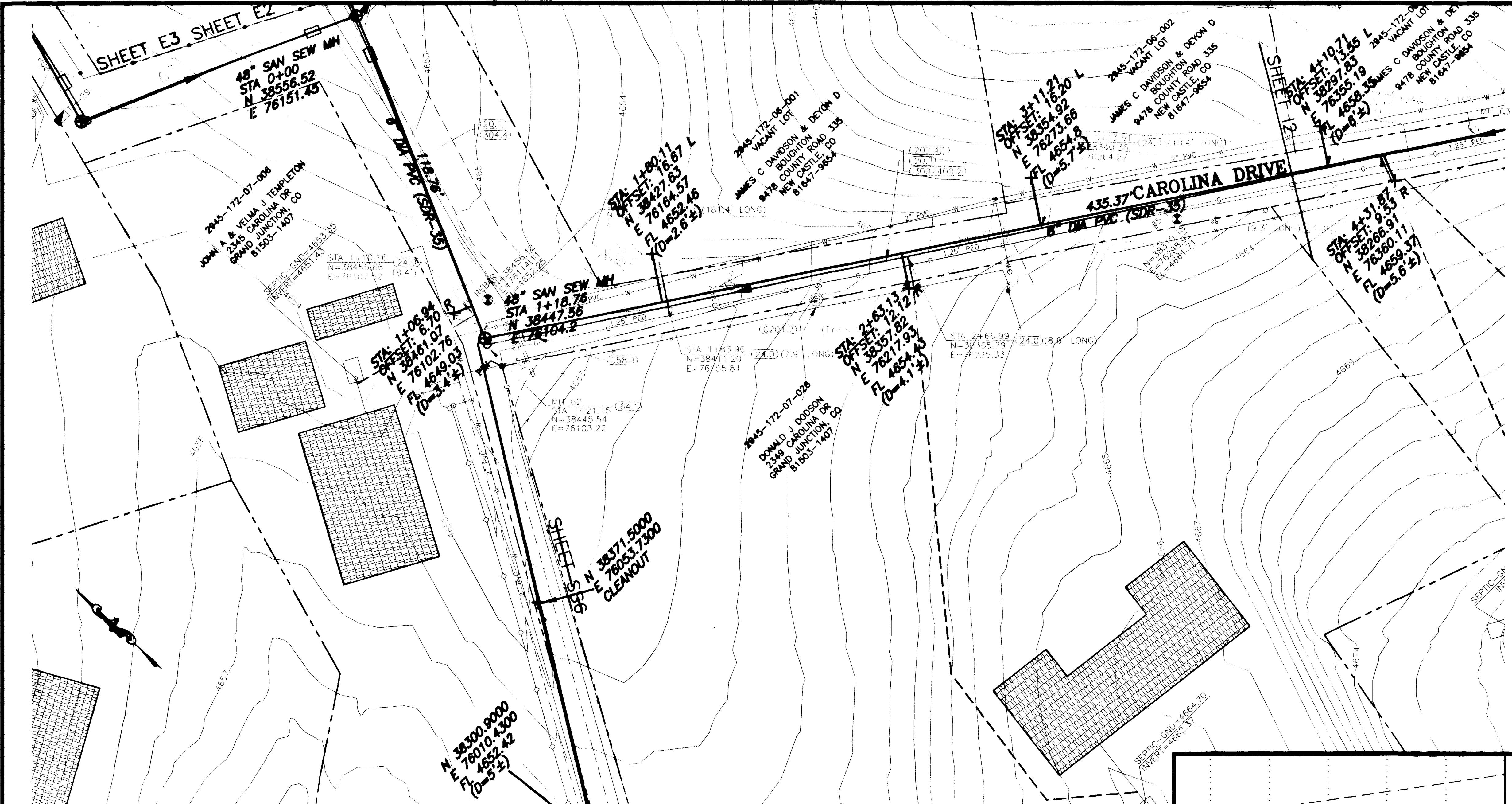
REVISION	DESCRIPTION	DATE
REVISION A	PER ADDENDUM #1	4/2/02
REVISION B	ASBUILT	11-03
REVISION C		

SCALE	PLAN	PROFILE	SECTIONS
HORIZONTAL	0 10 20 40	0 10 20 40	
VERTICAL		0 2.5 5 10	

**GR WILLIAMS ENGINEERING, INC.**  
 1231 19 ROAD, FRUITA, COLORADO 81521-9689  
 (970) 858-1014 PHONE (970) 858-1007 FAX

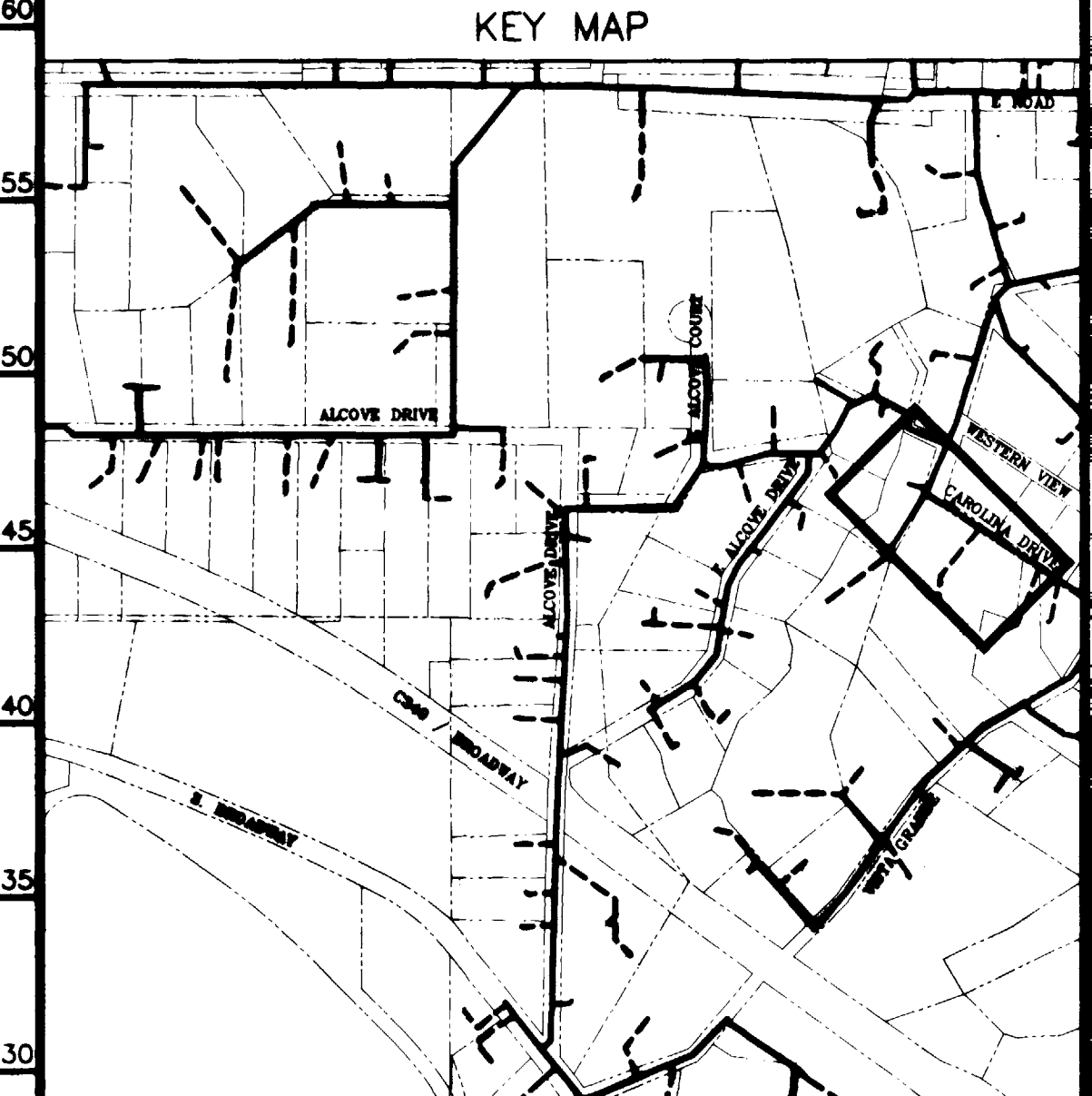
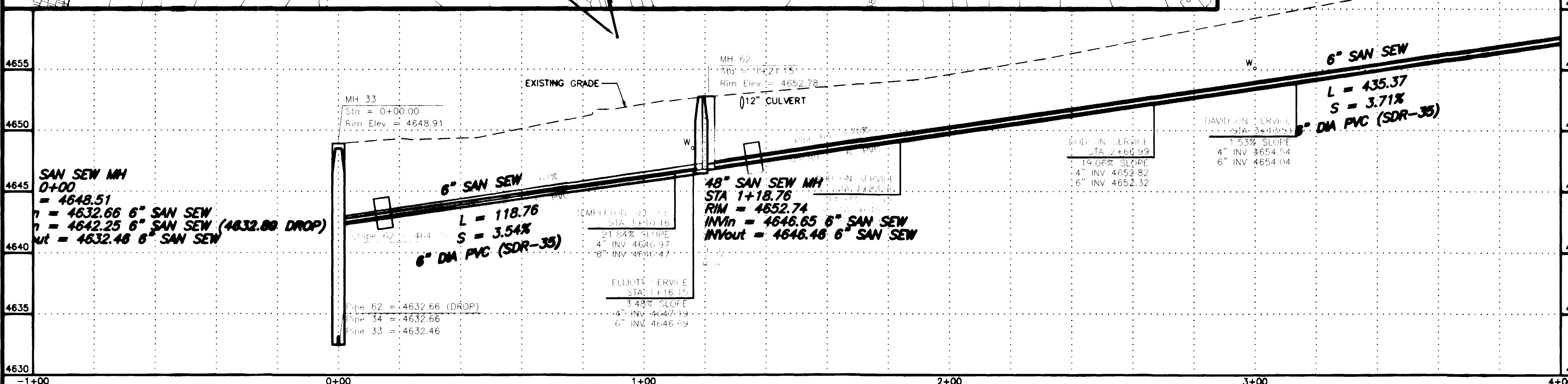
**SKYWAY AREA S.I.D. LINE H**  
 E, Alcove Drive

H2  
 FILENAME  
 SS080201.DWG



SHADING AND TEXTURE LEGEND			
FACILITY OR SURFACE TREATMENT	EXISTING	PROPOSED	REMOVE & REPLACE
ASPHALT PAVEMENT	[Pattern]	[Pattern]	[Pattern]
CONCRETE (C, G, SW, SLABS)	[Pattern]	[Pattern]	[Pattern]
AGGREGATE GRAVEL	[Pattern]	[Pattern]	[Pattern]
WASHED ROCK	[Pattern]	[Pattern]	[Pattern]
GRASS SOD	[Pattern]	[Pattern]	[Pattern]
BUILDING	[Pattern]	[Pattern]	[Pattern]
IMPROVEMENT DISTRICT SEWERLINE			
PRIVATELY CONSTRUCTED SERVICE LINE			

- CONSTRUCTION NOTES**
- 20.1 CONSTRUCT SDR 35 PVC SANITARY SEWER.
  - 24.0 CONSTRUCT SANITARY SEWER TAP, SERVICE, AND PLUG, 4" UNLESS NOTED OTHERWISE. LOCATE PER STATIONING SHOWN.
  - 50.2 & 202.551 REMOVE AND REPLACE PORTIONS OF CULVERTS AS REQUIRED AT CROSSINGS
  - G58.1 CONSTRUCT CUT-OFF WALL PER STANDARD SPECIFICATIONS.
  - 64.1 CONSTRUCT STANDARD 4' DIA. MH.
  - G201.7 CLEAN CUT AND DISPOSE OF DAMAGED ROOTS THAT ARE 3" OR LARGER AND PROVIDE MOISTURE PROTECTION PER SPECIAL PROVISIONS.
  - 202.42 & 300/400.2 REMOVE AND REPLACE ASPHALT PAVEMENT AS REQUIRED FOR CONSTRUCTION. PAVEMENT STRUCTURE SHALL BE 6" ABC AND 3" SINGLE LIFT HMA PAVEMENT, 50 BLOW MARSHALL.
  - 304.4 CONSTRUCT AGGREGATE SURFACE COURSE IN DRIVEWAYS AND SHOULDERS.



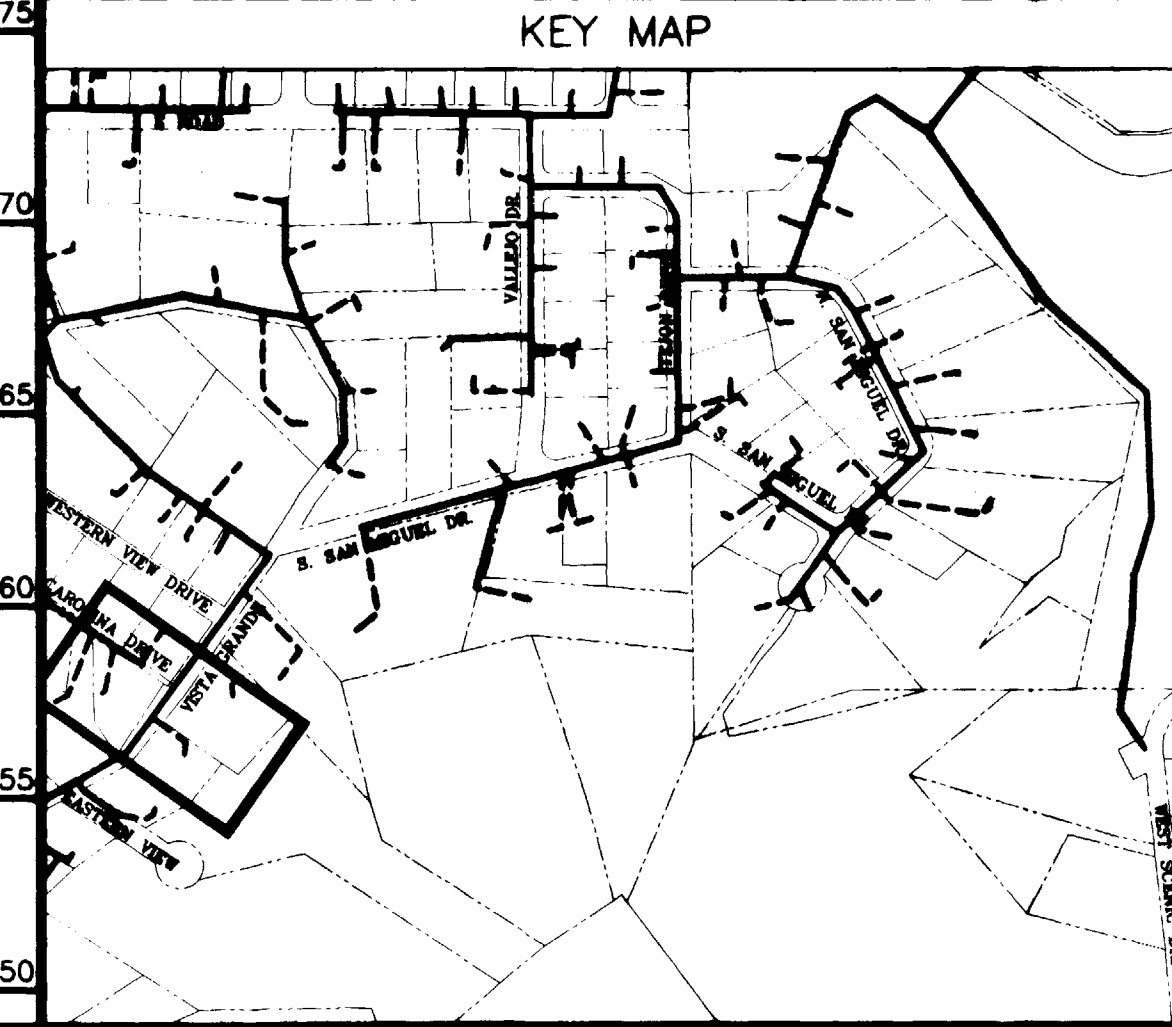
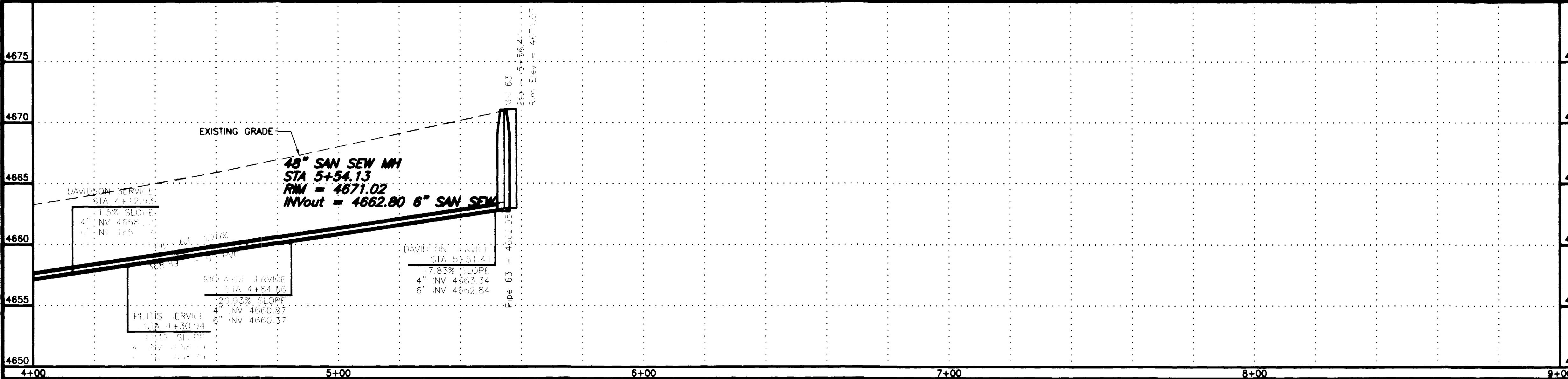
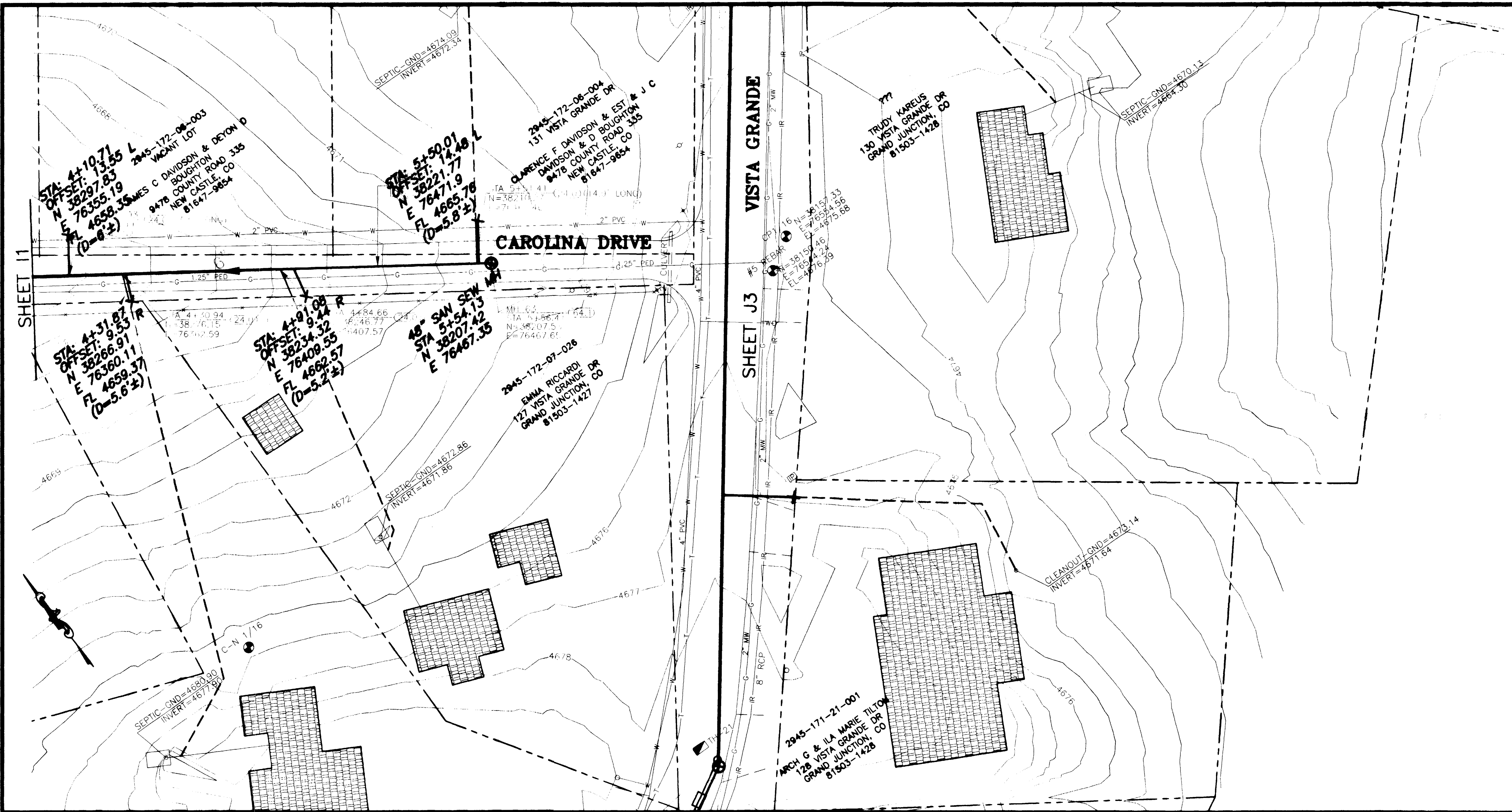
REVISION $\Delta$ ASBUILT REVISION $\Delta$ 10-03 REVISION $\Delta$	DATE 10-03 SCALE HORIZONTAL 0 10 20 40 VERTICAL 0 2.5 5 10	PLAN PROFILE SECTIONS	<b>GR WILLIAMS ENGINEERING, INC.</b> 1231 19 ROAD, FRUITA, COLORADO 81521-9689 (970) 858-1014 PHONE (970) 858-1007 FAX	SKYWAY AREA S.I.D. LINE I Carolina Drive	11 FILENAME SS090101.DWG
---	--	-----------------------------	--	--	--------------------------------

SHADING AND TEXTURE LEGEND

FACILITY OR SURFACE TREATMENT	EXISTING	PROPOSED	REMOVE & REPLACE
ASPHALT PAVEMENT	[Pattern]	[Pattern]	[Pattern]
CONCRETE (C, G, SW, SLABS)	[Pattern]	[Pattern]	[Pattern]
AGGREGATE GRAVEL	[Pattern]	[Pattern]	[Pattern]
WASHED ROCK	[Pattern]	[Pattern]	[Pattern]
GRASS SOD	[Pattern]	[Pattern]	[Pattern]
BUILDING	[Pattern]	[Pattern]	[Pattern]
IMPROVEMENT DISTRICT SEWERLINE	[Pattern]	[Pattern]	[Pattern]
PRIVATELY CONSTRUCTED SERVICE LINE	[Pattern]	[Pattern]	[Pattern]

CONSTRUCTION NOTES

- 20.1 CONSTRUCT SDR 35 PVC SANITARY SEWER.
- 24.0 CONSTRUCT SANITARY SEWER TAP, SERVICE, AND PLUG, 4" UNLESS NOTED OTHERWISE. LOCATE PER STATIONING SHOWN.
- 64.1 CONSTRUCT STANDARD 4' DIA. MH.
- 202.42 & 300/400.2 REMOVE AND REPLACE ASPHALT PAVEMENT AS REQUIRED FOR CONSTRUCTION. PAVEMENT STRUCTURE SHALL BE 6" ABC AND 3" SINGLE LIFT HMA PAVEMENT, 50 BLOW MARSHALL.
- 304.4 CONSTRUCT AGGREGATE SURFACE COURSE IN DRIVEWAYS AND SHOULDERS.



REVISION	DESCRIPTION	DATE
ASBULT		11-03

SCALE	PLAN	PROFILE	SECTIONS
HORIZONTAL	0 10 20 40	0 10 20 40	
VERTICAL		0 2.5 5 10	

GR WILLIAMS ENGINEERING, INC.  
 1231 19 ROAD, FRUITA, COLORADO 81521-9689  
 (970) 858-1014 PHONE (970) 858-1007 FAX

SKYWAY AREA S.I.D.  
 LINE I  
 Carolina Drive  
 12  
 FILENAME  
 SS090201.DWG

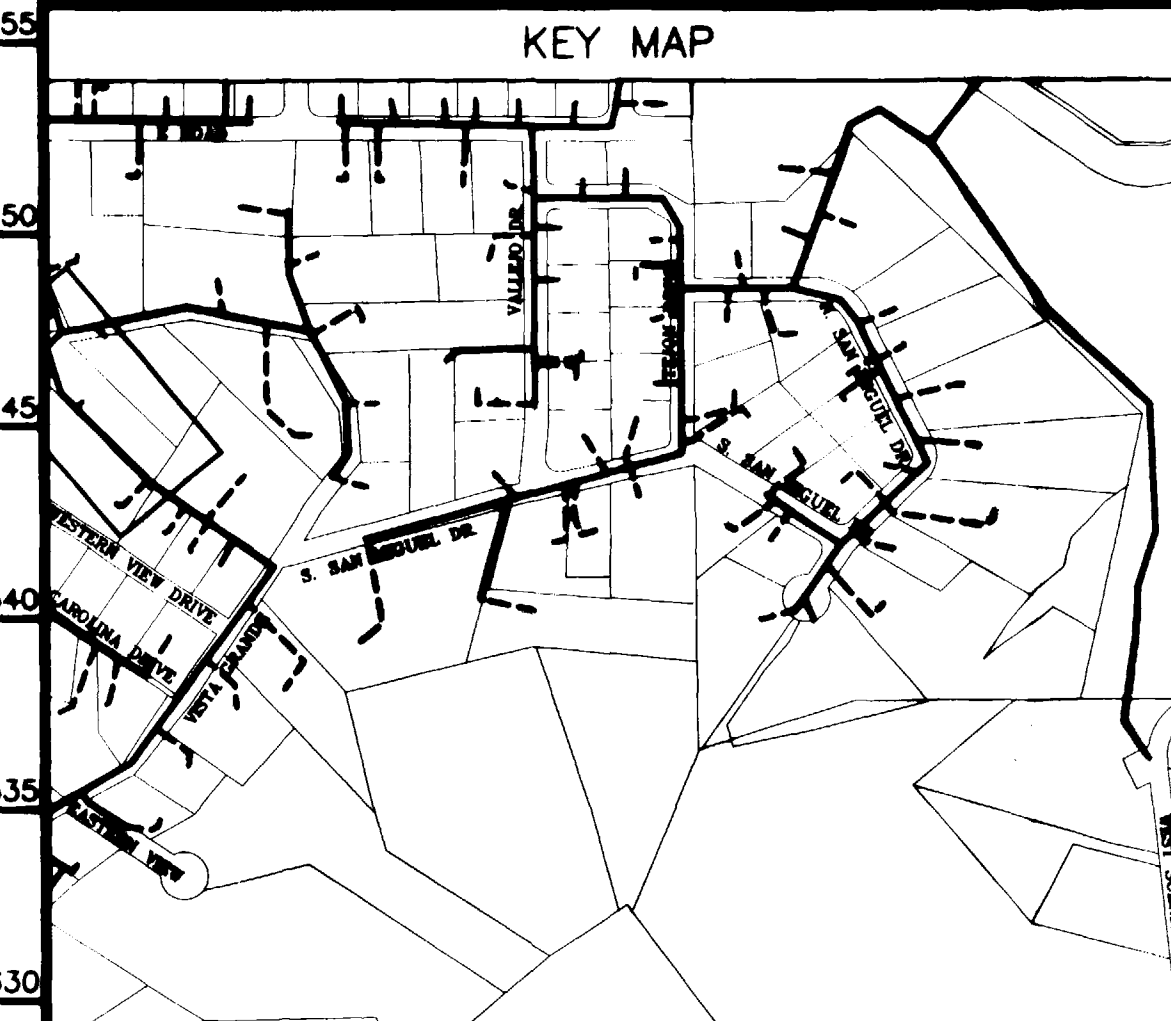
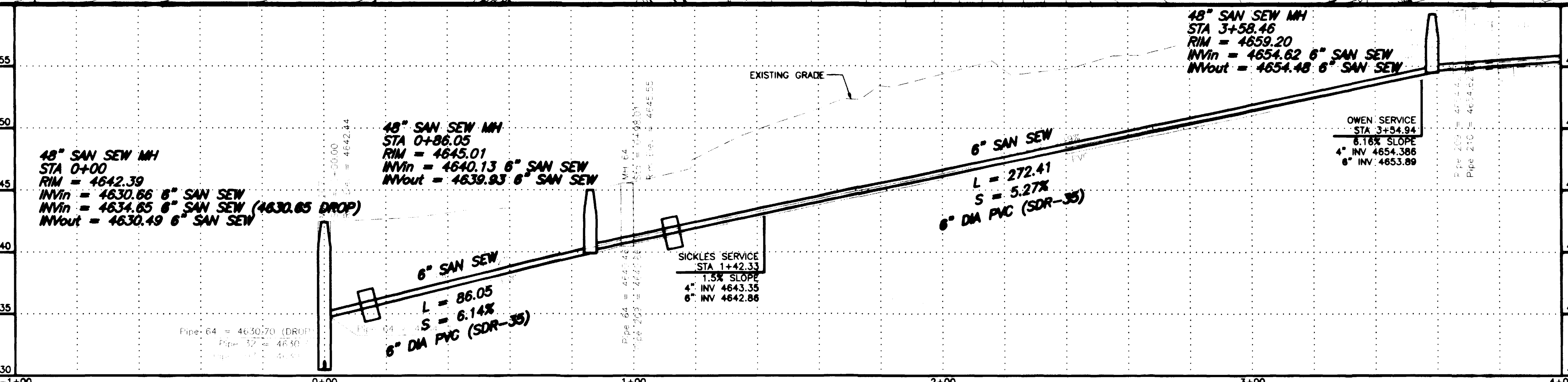
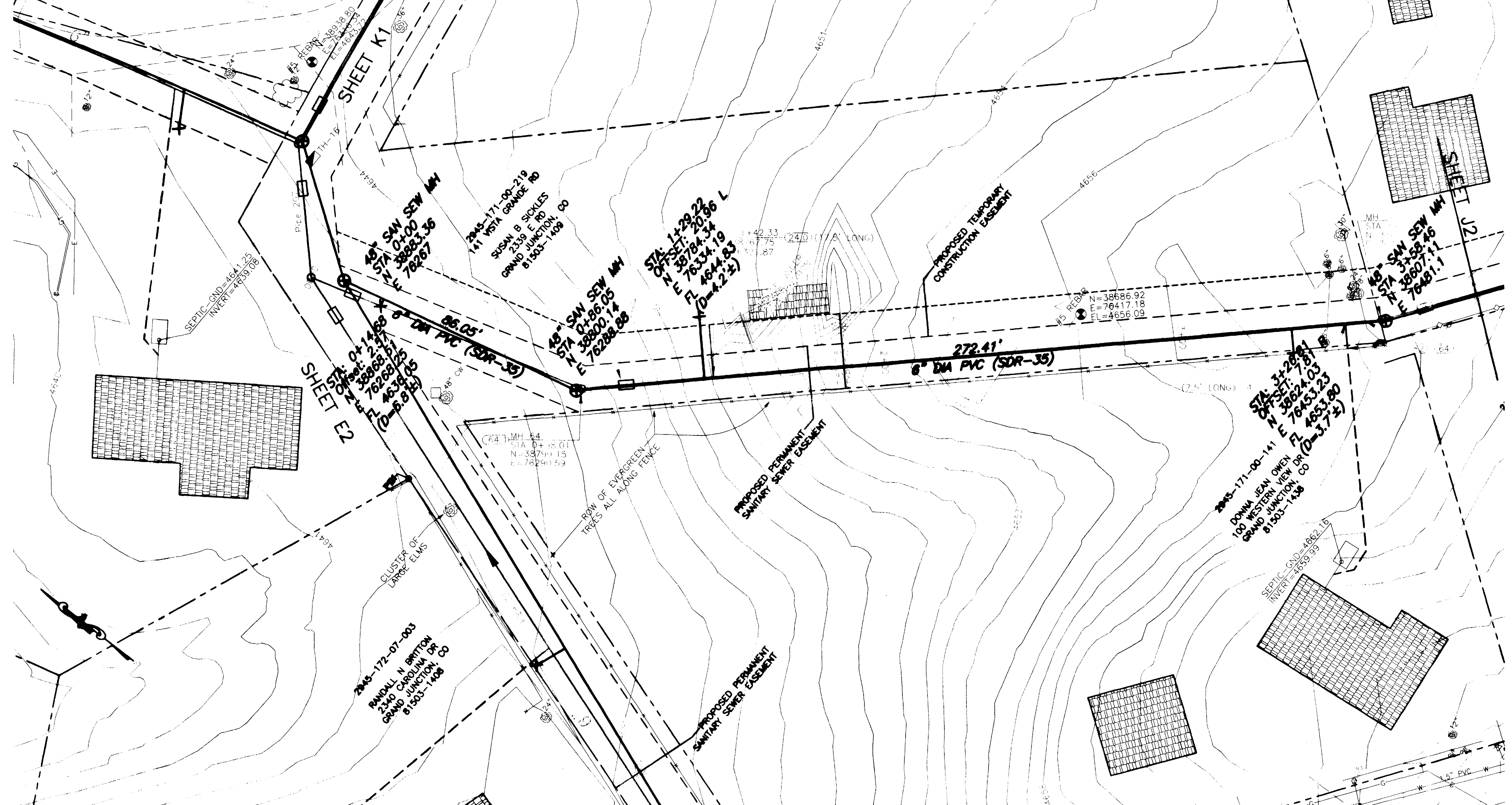
SHADING AND TEXTURE LEGEND

FACILITY OR SURFACE TREATMENT	EXISTING	PROPOSED	REMOVE & REPLACE
ASPHALT PAVEMENT	[Symbol]	[Symbol]	[Symbol]
CONCRETE (C, G, SW, SLABS)	[Symbol]	[Symbol]	[Symbol]
AGGREGATE GRAVEL	[Symbol]	[Symbol]	[Symbol]
WASHED ROCK	[Symbol]	[Symbol]	[Symbol]
GRASS SOD	[Symbol]	[Symbol]	[Symbol]
BUILDING	[Symbol]	[Symbol]	[Symbol]

IMPROVEMENT DISTRICT SEWERLINE  
 PRIVATELY CONSTRUCTED SERVICE LINE

CONSTRUCTION NOTES

- 20.1 CONSTRUCT SDR 35 PVC SANITARY SEWER.
- 24.0 CONSTRUCT SANITARY SEWER TAP, SERVICE, AND PLUG, 4" UNLESS NOTED OTHERWISE. LOCATE PER STATIONING SHOWN.
- G58.1 CONSTRUCT CUT-OFF WALL PER STANDARD SPECIFICATIONS.
- 64.1 CONSTRUCT STANDARD 4' DIA. MH.
- 210.64 REMOVE AND RESET FENCE AS REQUIRED FOR CONSTRUCTION.



REVISION	DESCRIPTION	DATE	SCALE	PLAN	PROFILE	SECTIONS
REVISION A	ASBULT	11-03	HORIZONTAL	0 10 20 40	0 10 20 40	
REVISION B			VERTICAL	0 2.5 5 10		

GR WILLIAMS ENGINEERING, INC.  
 1231 19 ROAD, FRUITA, COLORADO 81521-9689  
 (970) 858-1014 PHONE (970) 858-1007 FAX

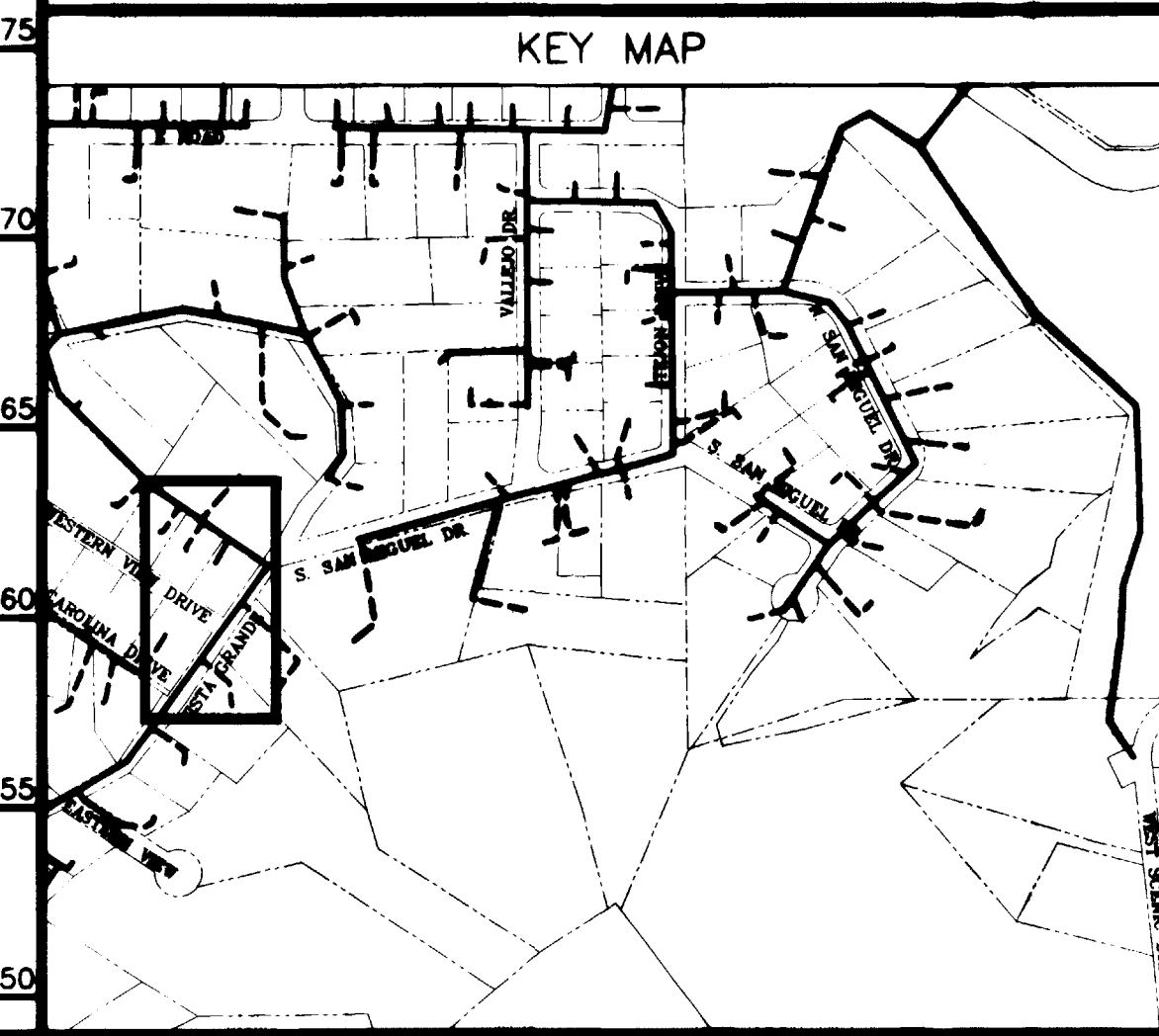
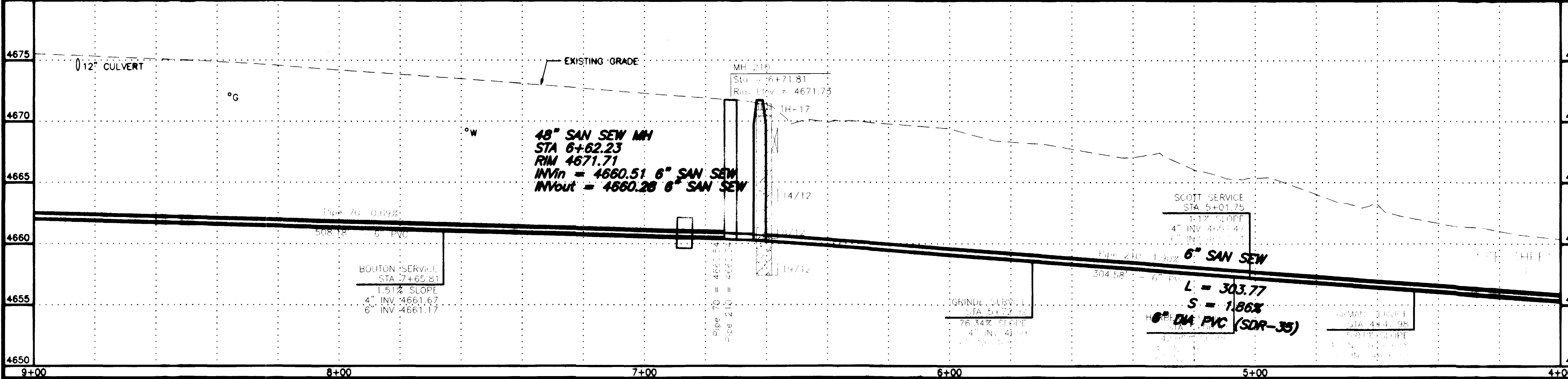
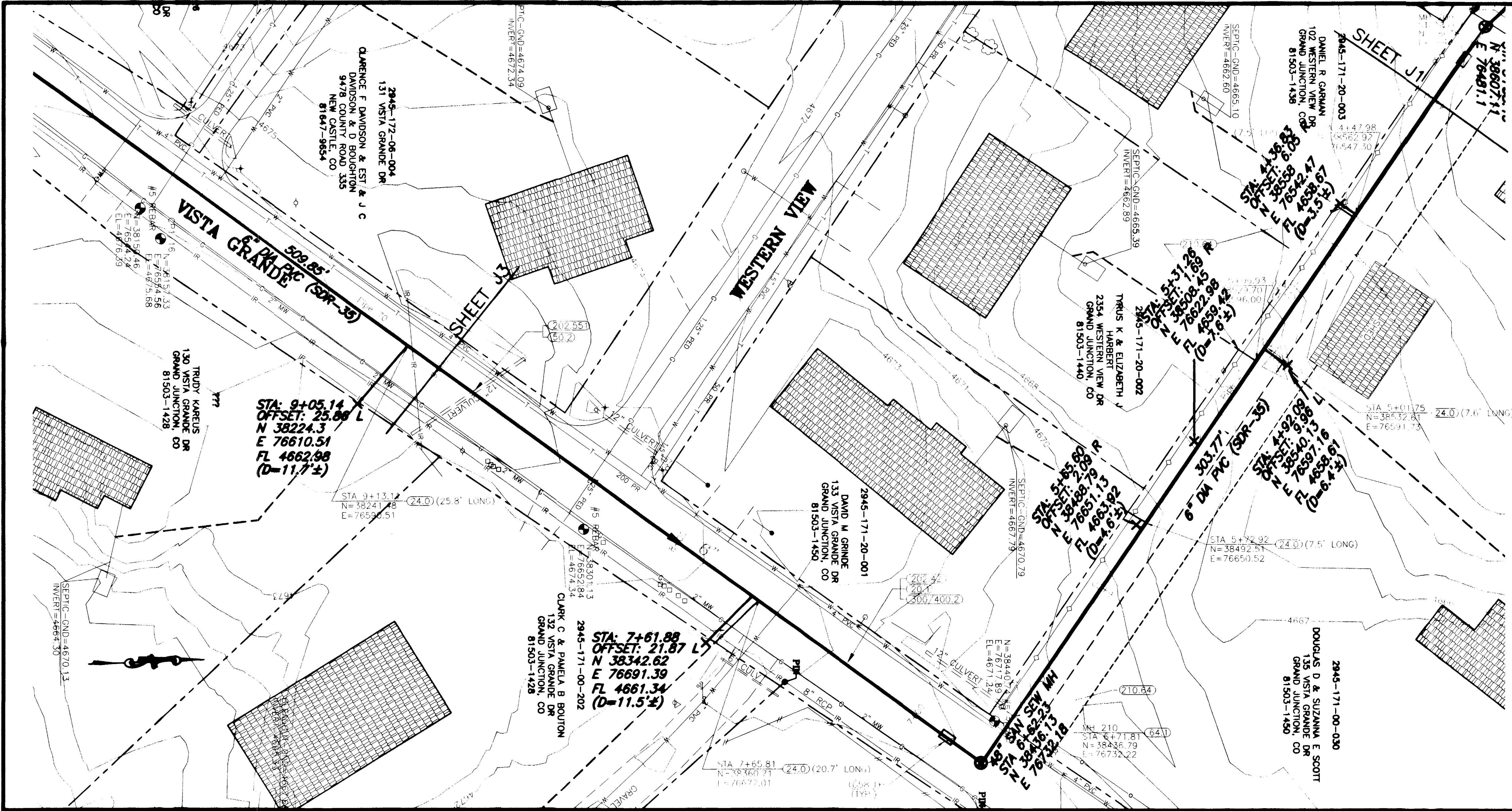
SKYWAY AREA S.I.D.  
 LINE J  
 Private Property  
 J1  
 FILENAME  
 SS220101.DWG

SHADING AND TEXTURE LEGEND

FACILITY OR SURFACE TREATMENT	EXISTING	PROPOSED	REMOVE & REPLACE
ASPHALT PAVEMENT	[Pattern]	[Pattern]	[Pattern]
CONCRETE (C, G, SW, SLABS)	[Pattern]	[Pattern]	[Pattern]
AGGREGATE GRAVEL	[Pattern]	[Pattern]	[Pattern]
WASHED ROCK	[Pattern]	[Pattern]	[Pattern]
GRASS SOD	[Pattern]	[Pattern]	[Pattern]
BUILDING	[Pattern]	[Pattern]	[Pattern]
IMPROVEMENT DISTRICT SEWERLINE	[Symbol]	[Symbol]	[Symbol]
PRIVATELY CONSTRUCTED SERVICE LINE	[Symbol]	[Symbol]	[Symbol]

CONSTRUCTION NOTES

- 20.1 CONSTRUCT SDR 35 PVC SANITARY SEWER.
- 24.0 CONSTRUCT SANITARY SEWER TAP, SERVICE, AND PLUG, 4" UNLESS NOTED OTHERWISE. LOCATE PER STATIONING SHOWN.
- 50.2 & 202.551 REMOVE AND REPLACE PORTIONS OF CULVERTS AS REQUIRED AT CROSSINGS
- 65.8.1 CONSTRUCT CUT-OFF WALL PER STANDARD SPECIFICATIONS.
- 64.1 CONSTRUCT STANDARD 4' DIA. MH.
- 202.42 & 300/400.2 REMOVE AND REPLACE ASPHALT PAVEMENT AS REQUIRED FOR CONSTRUCTION. PAVEMENT STRUCTURE SHALL BE 6" ABC AND 3" SINGLE LIFT HMA PAVEMENT, 50 BLOW MARSHALL.
- 210.64 REMOVE AND RESET FENCE AS REQUIRED FOR CONSTRUCTION.
- 304.4 CONSTRUCT AGGREGATE SURFACE COURSE IN DRIVEWAYS AND SHOULDERS.



REVISION	DESCRIPTION	DATE
REVISION 1	PER ADDENDUM #1	4/2/02
REVISION 2	ASBUILT	11-03

SCALE	PLAN	PROFILE	SECTIONS
HORIZONTAL	0 10 20 40	0 10 20 40	
VERTICAL		0 2.5 5 10	

GR WILLIAMS ENGINEERING, INC.  
 1231 19 ROAD, FRUITA, COLORADO 81521-9689  
 (970) 858-1014 PHONE (970) 858-1007 FAX

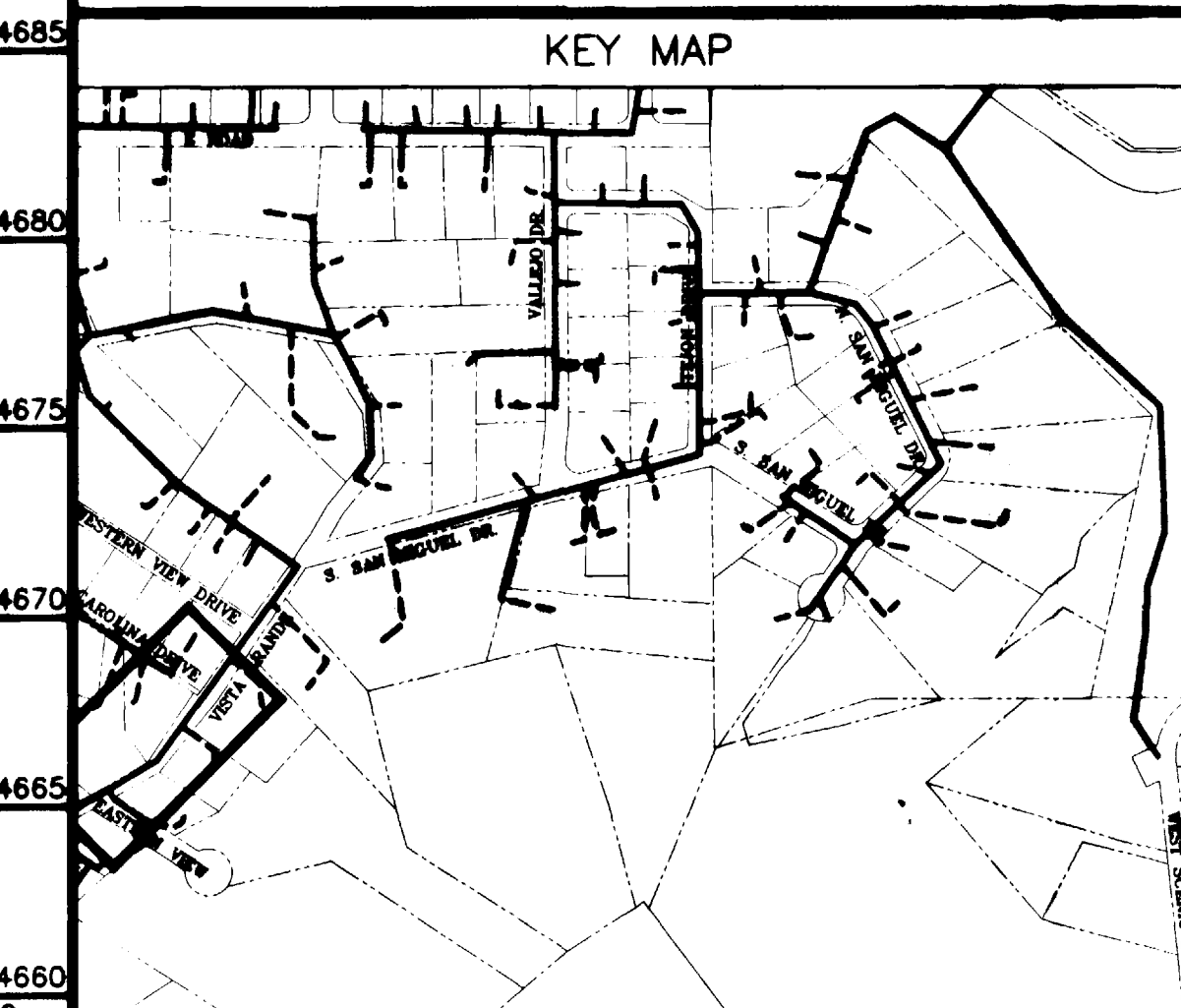
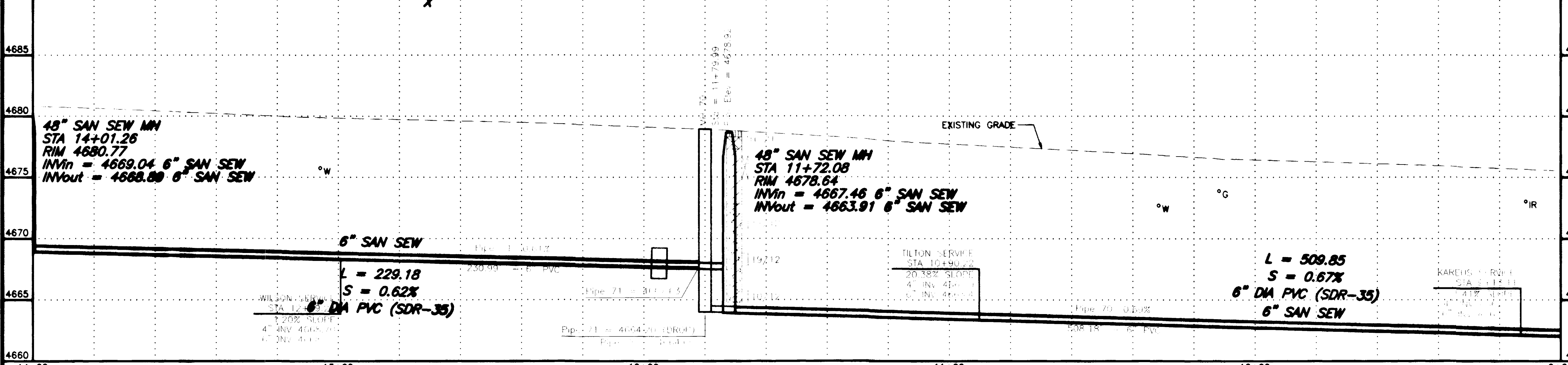
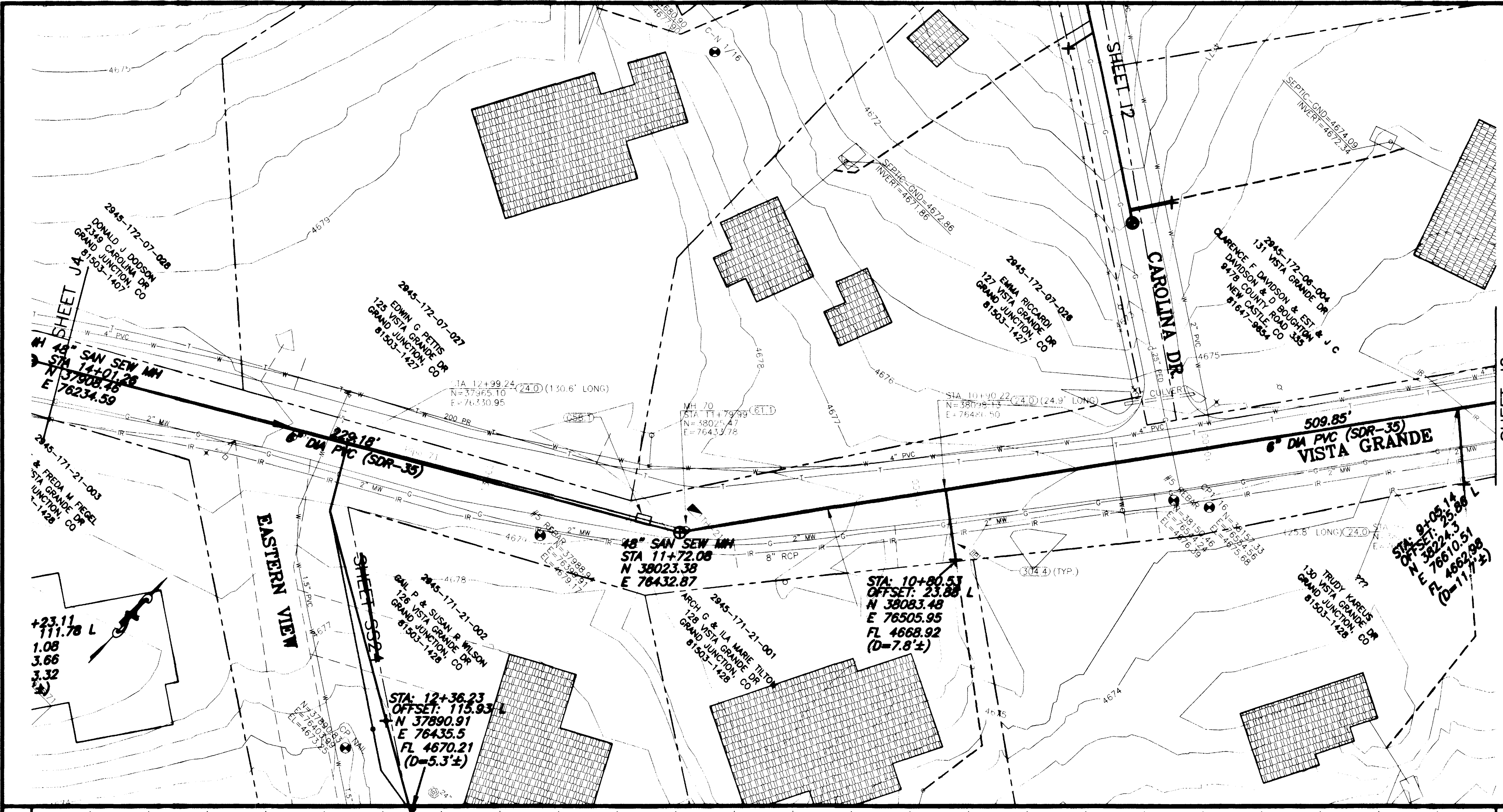
SKYWAY AREA S.I.D.  
 LINE J  
 Vista Grande  
 J2  
 FILENAME  
 SS220201.DWG

SHADING AND TEXTURE LEGEND

FACILITY OR SURFACE TREATMENT	EXISTING	PROPOSED	REMOVE & REPLACE
ASPHALT PAVEMENT	[Symbol]	[Symbol]	[Symbol]
CONCRETE (C. G. SW. SLABS)	[Symbol]	[Symbol]	[Symbol]
AGGREGATE GRAVEL	[Symbol]	[Symbol]	[Symbol]
WASHED ROCK	[Symbol]	[Symbol]	[Symbol]
GRASS SOD	[Symbol]	[Symbol]	[Symbol]
BUILDING	[Symbol]	[Symbol]	[Symbol]
IMPROVEMENT DISTRICT SEWERLINE			
PRIVATELY CONSTRUCTED SERVICE LINE			

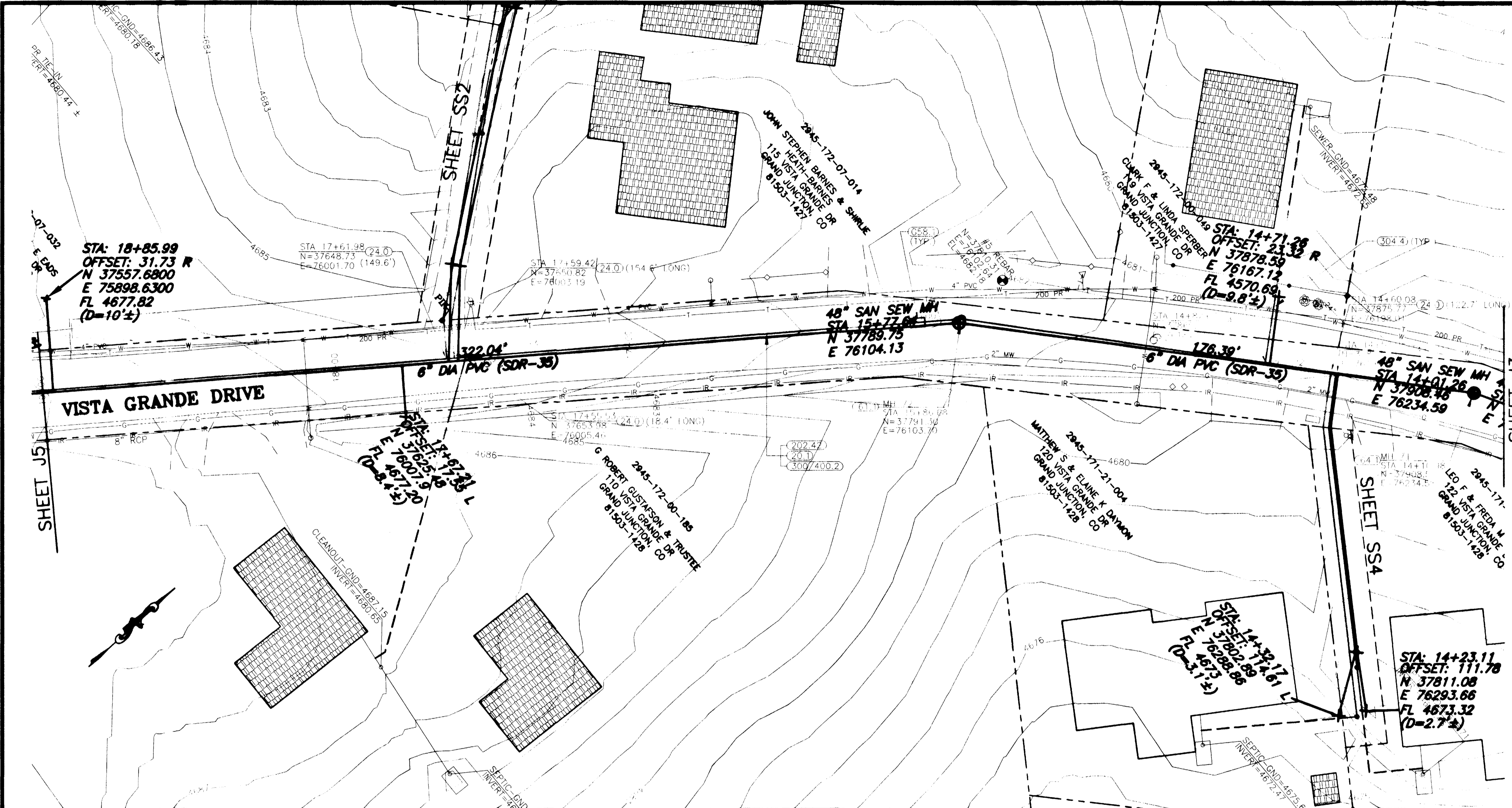
CONSTRUCTION NOTES

- 20.1 CONSTRUCT SDR 35 PVC SANITARY SEWER.
- 24.0 CONSTRUCT SANITARY SEWER TAP, SERVICE, AND PLUG, 4" UNLESS NOTED OTHERWISE. LOCATE PER STATIONING SHOWN.
- G58.1 CONSTRUCT CUT-OFF WALL PER STANDARD SPECIFICATIONS.
- 61.1 CONSTRUCT DROP MH
- 202.42 & 300/400.2 REMOVE AND REPLACE ASPHALT PAVEMENT AS REQUIRED FOR CONSTRUCTION. PAVEMENT STRUCTURE SHALL BE 6" ABC AND 3" SINGLE LIFT HMA PAVEMENT, 50 BLOW MARSHALL.
- 304.4 CONSTRUCT AGGREGATE SURFACE COURSE IN DRIVEWAYS AND SHOULDERS.



DESCRIPTION REVISION $\Delta$ PER ADDENDUM #1 REVISION $\Delta$ ASBUILT REVISION $\Delta$	DATE 4/2/02 11-03	SCALE HORIZONTAL VERTICAL	PLAN 0 10 20 40 0 2.5 5 10	PROFILE 0 10 20 40 0 2.5 5 10	SECTIONS GR WILLIAMS ENGINEERING, INC. 1231 19 ROAD, FRUITA, COLORADO 81521-9689 (970) 858-1014 PHONE (970) 858-1007 FAX	SKYWAY AREA S.I.D. LINE J Vista Grande Drive	J3 FILENAME SS220301.dwg
--	-------------------------	---------------------------------	----------------------------------	-------------------------------------	---	--	--------------------------------

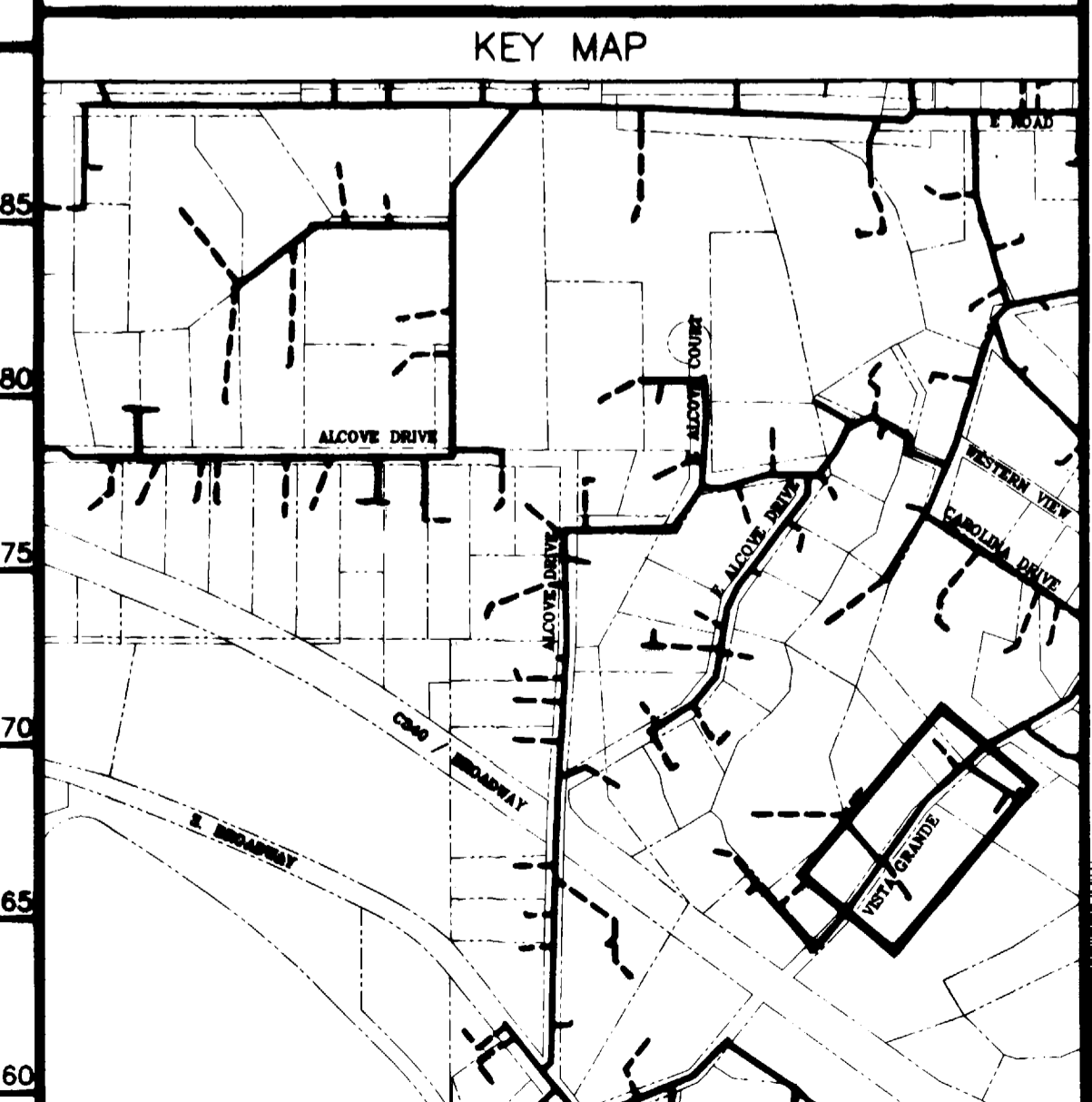
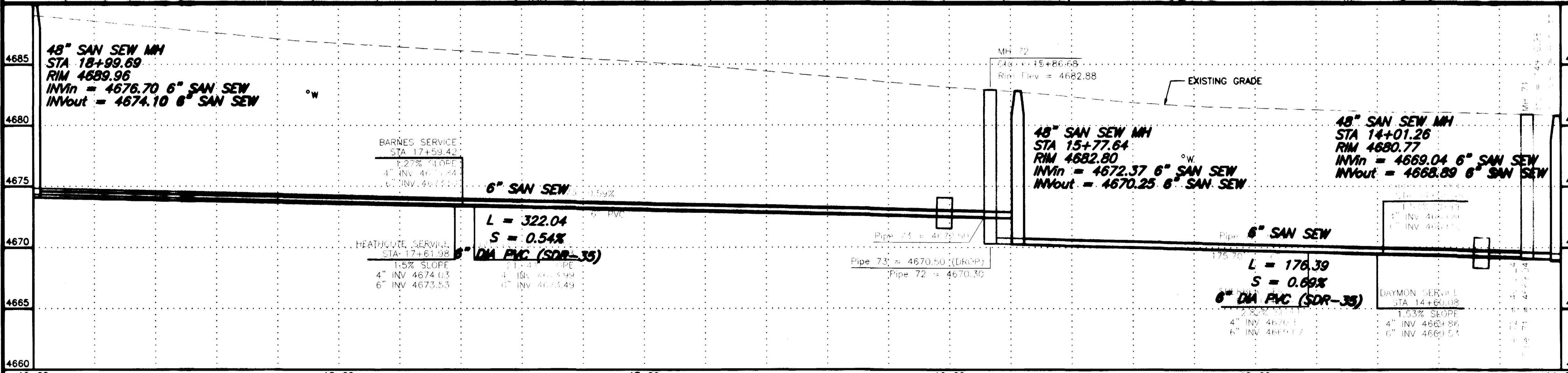




**SHADING AND TEXTURE LEGEND**

FACILITY OR SURFACE TREATMENT	EXISTING	PROPOSED	REMOVE & REPLACE
ASPHALT PAVEMENT			
CONCRETE (C, G, SW, SLABS)			
AGGREGATE GRAVEL			
WASHED ROCK			
GRASS SOD			
BUILDING			
IMPROVEMENT DISTRICT SEWERLINE	—————		
PRIVATELY CONSTRUCTED SERVICE LINE	- - - - -		

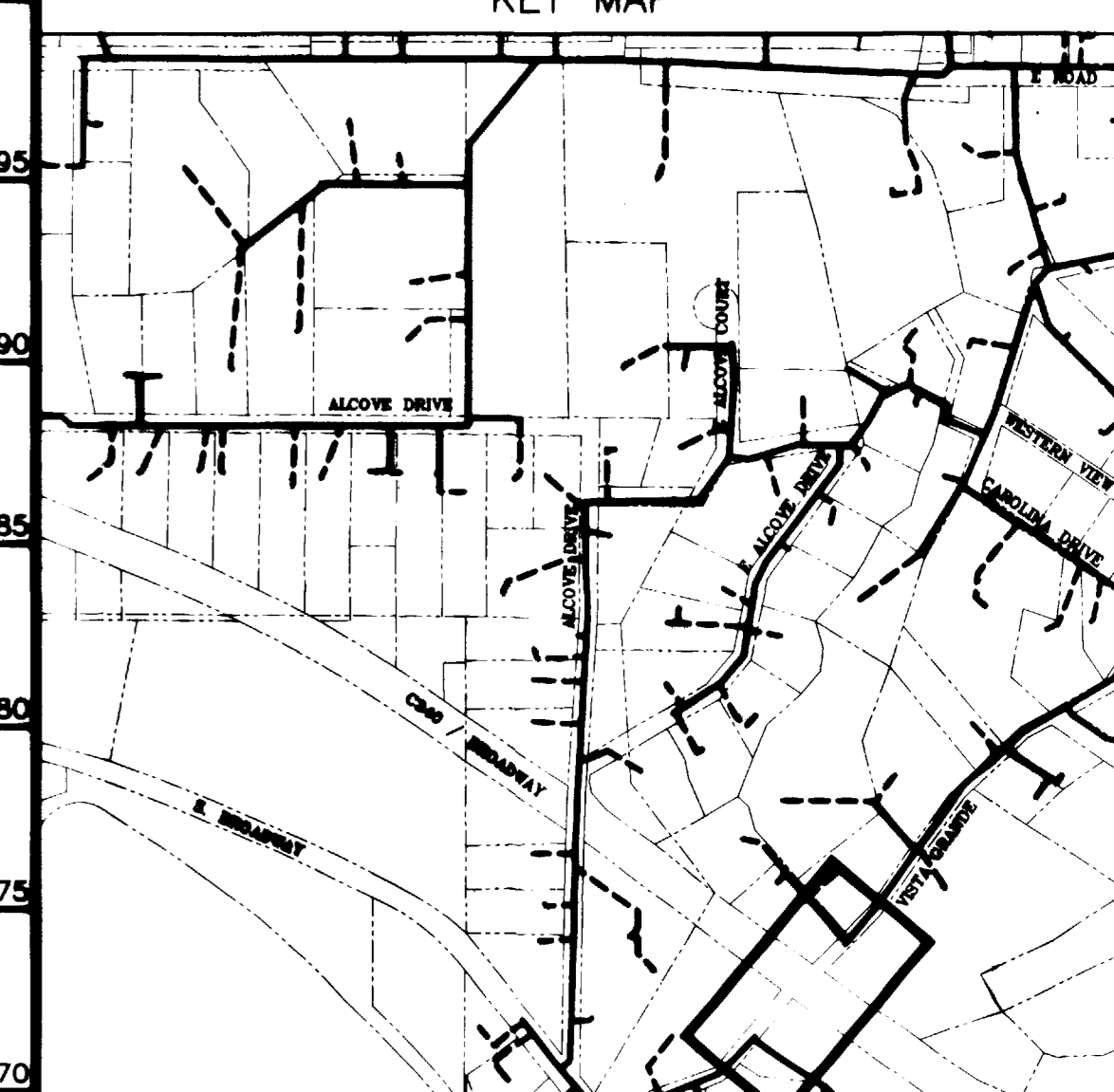

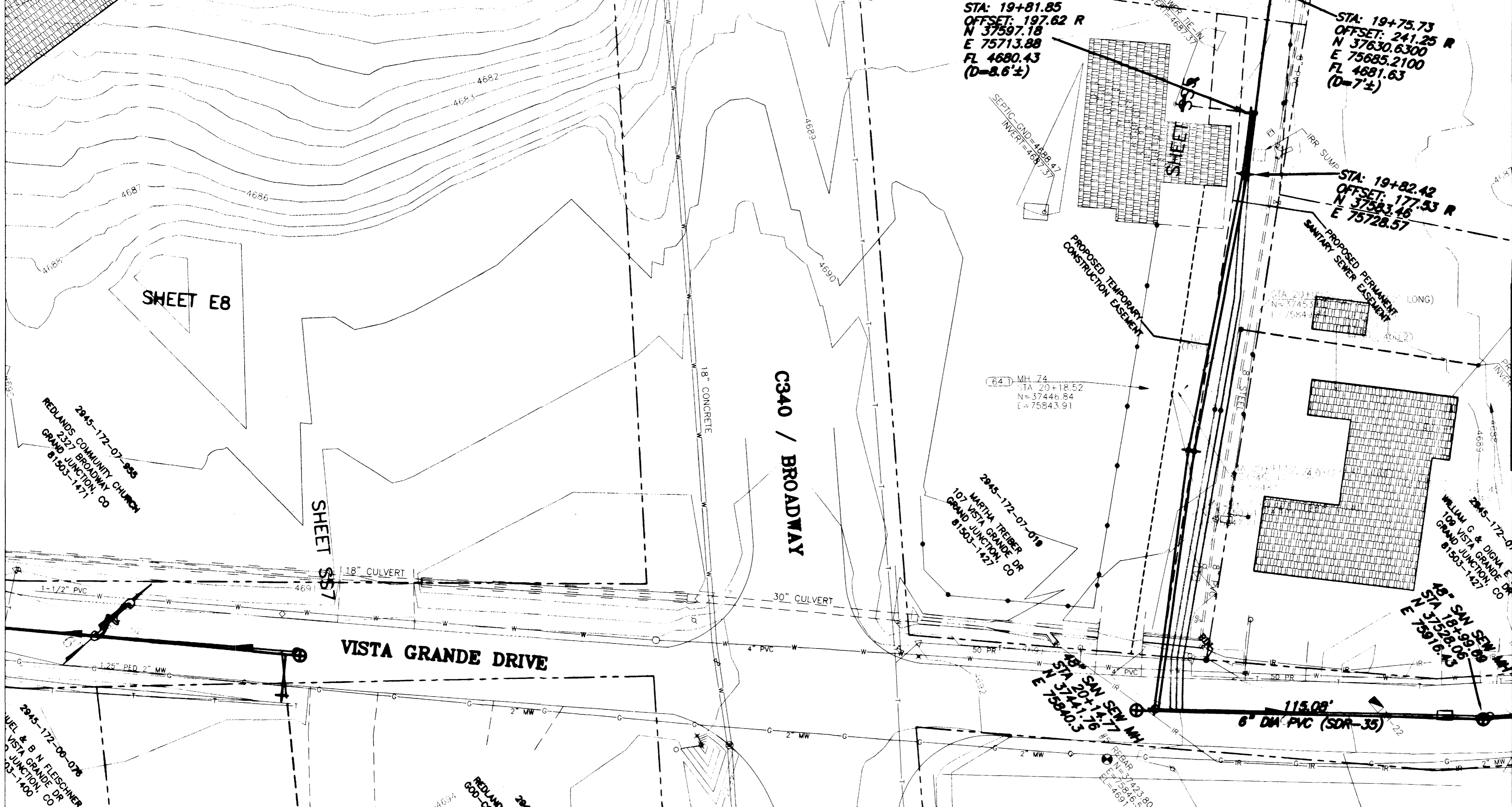
- 20.1 CONSTRUCT SDR 35 PVC SANITARY SEWER.
- 24.0 CONSTRUCT SANITARY SEWER TAP, SERVICE, AND PLUG, 4" UNLESS NOTED OTHERWISE. LOCATE PER STATIONING SHOWN.
- G58.1 CONSTRUCT CUT-OFF WALL PER STANDARD SPECIFICATIONS.
- 61.1 CONSTRUCT DROP MH
- 64.1 CONSTRUCT STANDARD 4' DIA. MH.
- 202.42 & 300/400.2 REMOVE AND REPLACE ASPHALT PAVEMENT AS REQUIRED FOR CONSTRUCTION. PAVEMENT STRUCTURE SHALL BE 8" ABC AND 3" SINGLE LIFT HMA PAVEMENT, 50 BLOW MARSHALL.
- 304.4 CONSTRUCT AGGREGATE SURFACE COURSE IN DRIVEWAYS AND SHOULDERS.



REVISION $\Delta$ ASBUILT	DATE 11-03	SCALE HORIZONTAL	PLAN 0 10 20 40	PROFILE 0 10 20 40	SECTIONS	<b>GR WILLIAMS ENGINEERING, INC.</b> 1231 19 ROAD, FRUITA, COLORADO 81521-9689 (970) 858-1014 PHONE (970) 858-1007 FAX	<b>SKYWAY AREA S.I.D.</b> LINE J Vista Grande Drive	J4
REVISION $\Delta$		VERTICAL	0 2.5 5 10					FILENAME SS220401.DWG
REVISION $\Delta$								

ASPHALT PAVEMENT	[Pattern]
CONCRETE (C, G, SW, SLABS)	[Pattern]
AGGREGATE GRAVEL	[Pattern]
WASHED ROCK	[Pattern]
GRASS SOD	[Pattern]
BUILDING	[Pattern]
IMPROVEMENT DISTRICT SEWERLINE	[Symbol]
PRIVATELY CONSTRUCTED SERVICE LINE	[Symbol]

- 20.1 CONSTRUCT SDR 35 PVC SANITARY SEWER.
- 24.0 CONSTRUCT SANITARY SEWER TAP, SERVICE, AND PLUG, 4" UNLESS NOTED OTHERWISE. LOCATE PER STATIONING SHOWN.
- G58.1 CONSTRUCT CUT-OFF WALL PER STANDARD SPECIFICATIONS.
- 61.1 CONSTRUCT DROP MH
- 64.1 CONSTRUCT STANDARD 4' DIA. MH.
- 202.42 & 300/400.2 REMOVE AND REPLACE ASPHALT PAVEMENT AS REQUIRED FOR CONSTRUCTION. PAVEMENT STRUCTURE SHALL BE 6" ABC AND 3" SINGLE LIFT HMA PAVEMENT, 50 BLOW MARSHALL.

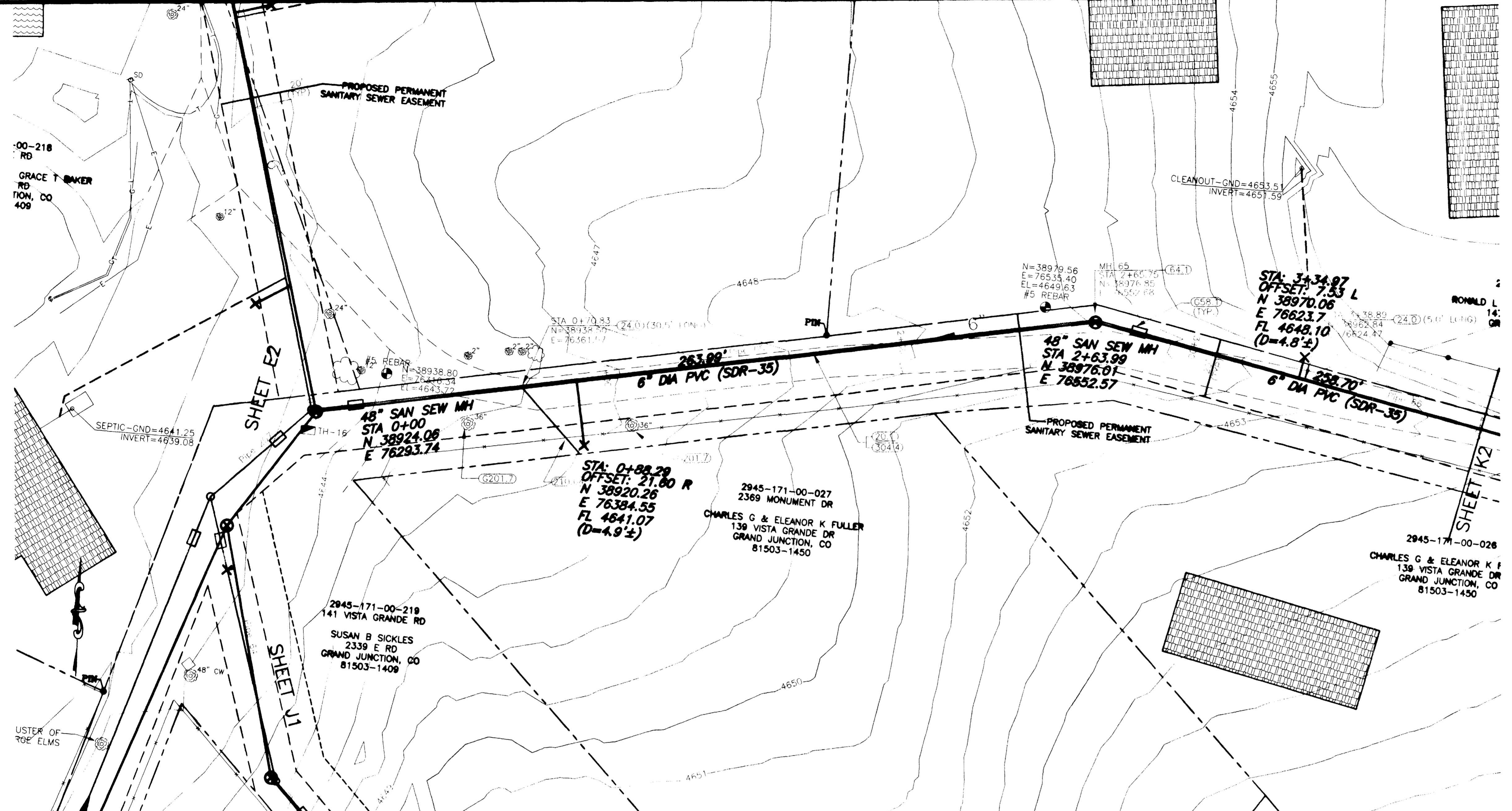


REVISION	DESCRIPTION	DATE	SCALE	PLAN	PROFILE	SECTIONS
REVISION 1	PER ADDENDUM #1	4/2/02	HORIZONTAL	0 10 20 40	0 10 20 40	
REVISION 2	ASBUILT	11-03	VERTICAL	0 2.5 5 10		

**GR WILLIAMS ENGINEERING, INC.**  
 1231 19 ROAD, FRUITA, COLORADO 81521-9689  
 (970) 858-1014 PHONE (970) 858-1007 FAX

**SKYWAY AREA S.I.D.**  
**LINE J**  
**Vista Grande Drive**

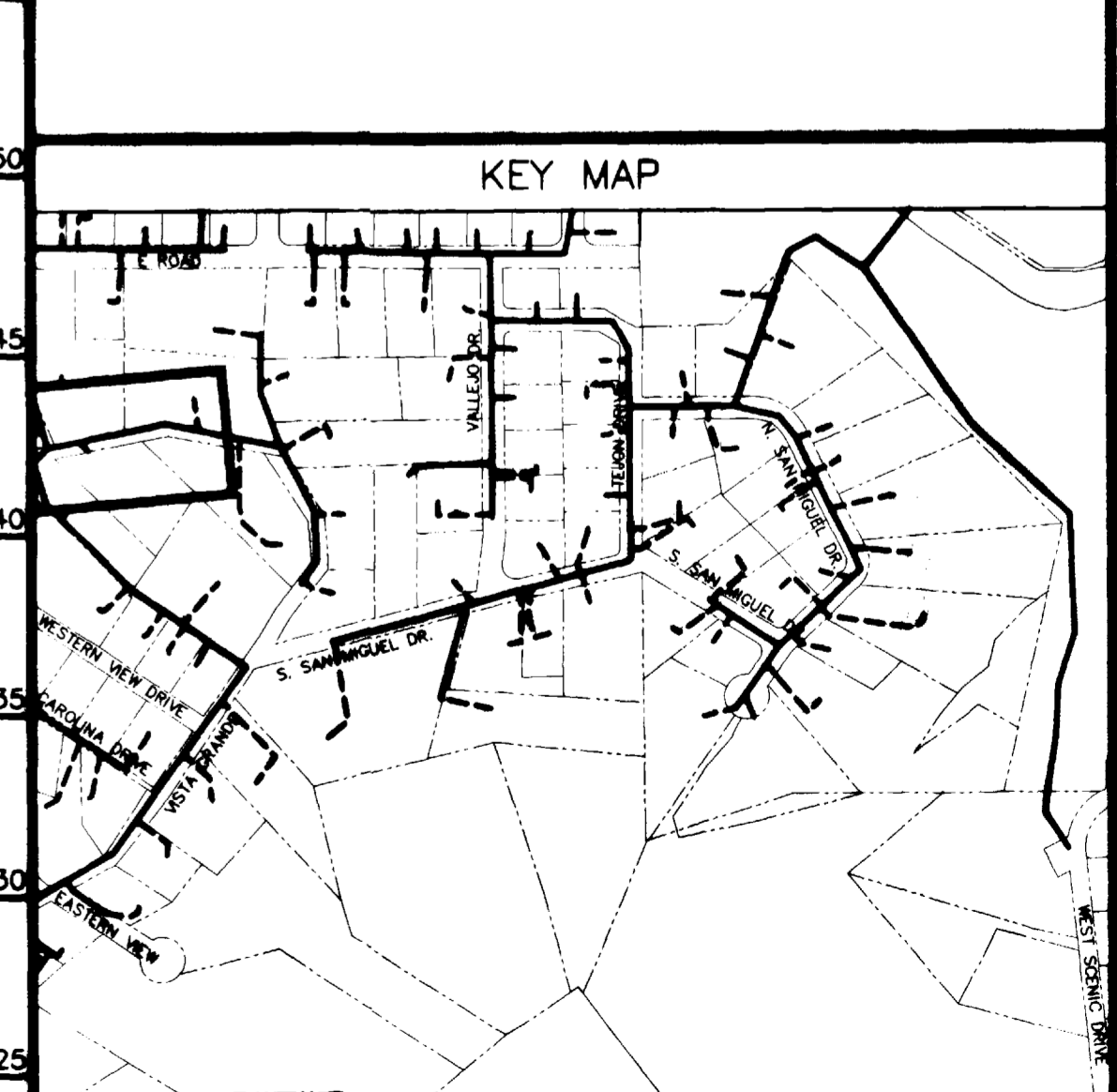
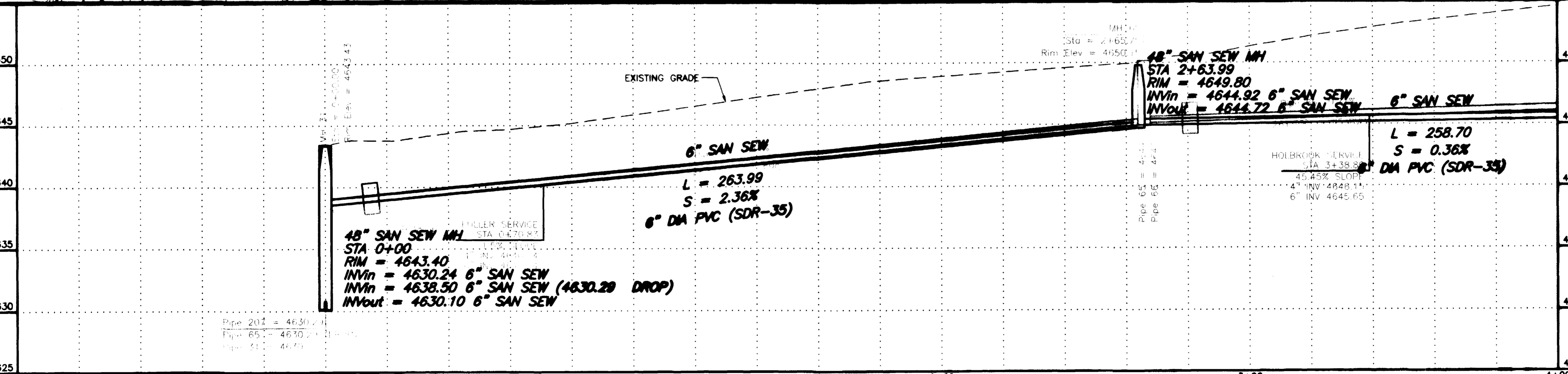
J5  
 FILENAME  
 SS220501.DWG



**SHADING AND TEXTURE LEGEND**

FACILITY OR SURFACE TREATMENT	EXISTING	PROPOSED	REMOVE & REPLACE
ASPHALT PAVEMENT	[Pattern]	[Pattern]	[Pattern]
CONCRETE (C, G, SW, SLABS)	[Pattern]	[Pattern]	[Pattern]
AGGREGATE GRAVEL	[Pattern]	[Pattern]	[Pattern]
WASHED ROCK	[Pattern]	[Pattern]	[Pattern]
GRASS SOD	[Pattern]	[Pattern]	[Pattern]
BUILDING	[Pattern]	[Pattern]	[Pattern]
IMPROVEMENT DISTRICT SEWERLINE	[Line Style]	[Line Style]	[Line Style]
PRIVATELY CONSTRUCTED SERVICE LINE	[Line Style]	[Line Style]	[Line Style]

- CONSTRUCTION NOTES**
- 20.1 CONSTRUCT SDR 35 PVC SANITARY SEWER.
  - 24.0 CONSTRUCT SANITARY SEWER TAP, SERVICE, AND PLUG, 4" UNLESS NOTED OTHERWISE. LOCATE PER STATIONING SHOWN.
  - G58.1 CONSTRUCT CUT-OFF WALL PER STANDARD SPECIFICATIONS.
  - 64.1 CONSTRUCT STANDARD 4' DIA. MH.
  - G201.7 CLEAN CUT AND DISPOSE OF DAMAGED ROOTS THAT ARE 3" OR LARGER AND PROVIDE MOISTURE PROTECTION PER SPECIAL PROVISIONS.
  - 210.64 REMOVE AND RESET FENCE AS REQUIRED FOR CONSTRUCTION.
  - 304.4 CONSTRUCT AGGREGATE SURFACE COURSE IN DRIVEWAYS AND SHOULDERS.

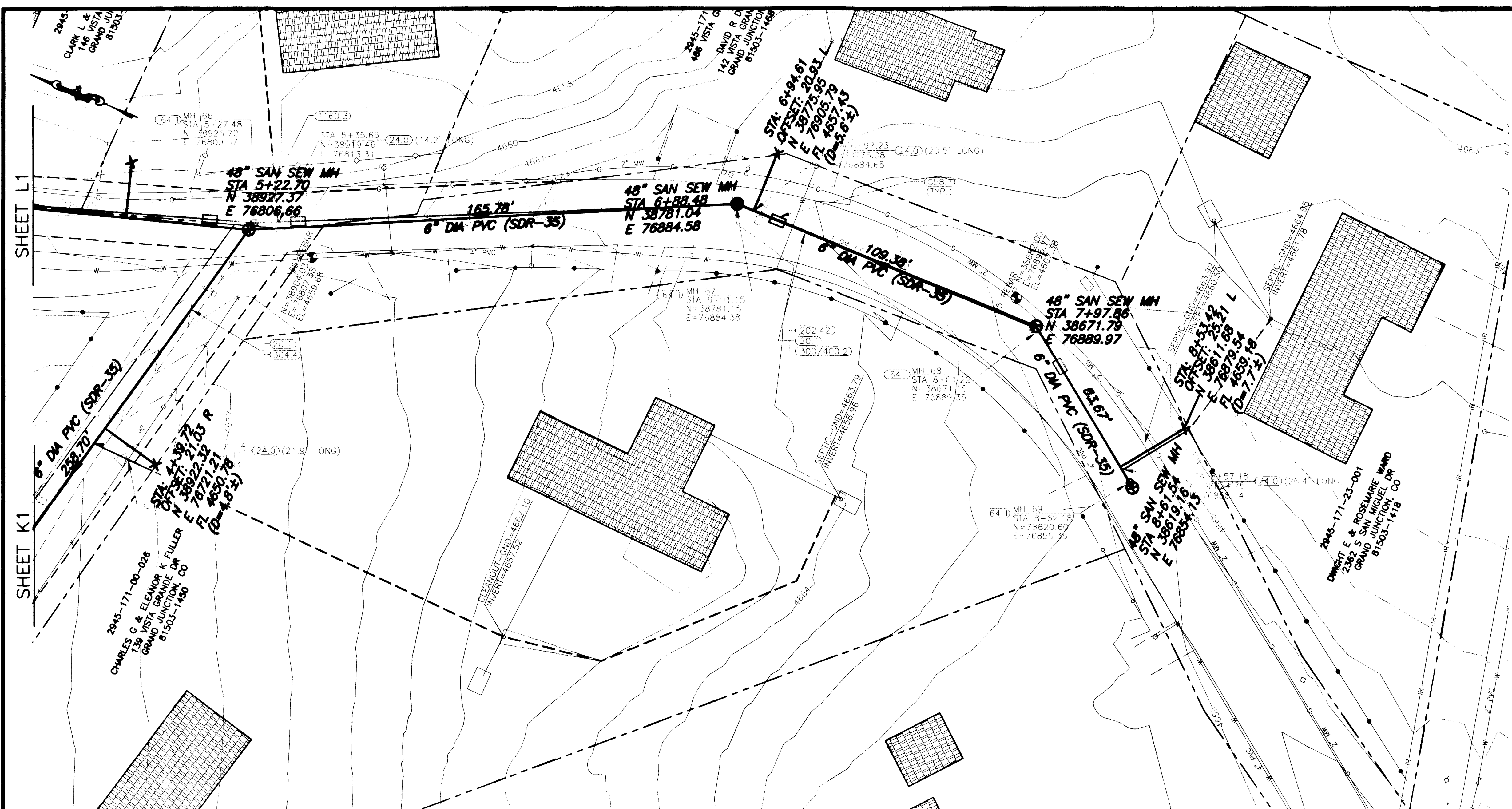


REVISION	DESCRIPTION	DATE
REVISION A	PER ADDENDUM #1	4/2/02
REVISION B	AS BUILT	11-03
REVISION C		

**GR WILLIAMS ENGINEERING, INC.**  
 1231 19 ROAD, FRUITA, COLORADO 81521-9689  
 (970) 858-1014 PHONE (970) 858-1007 FAX

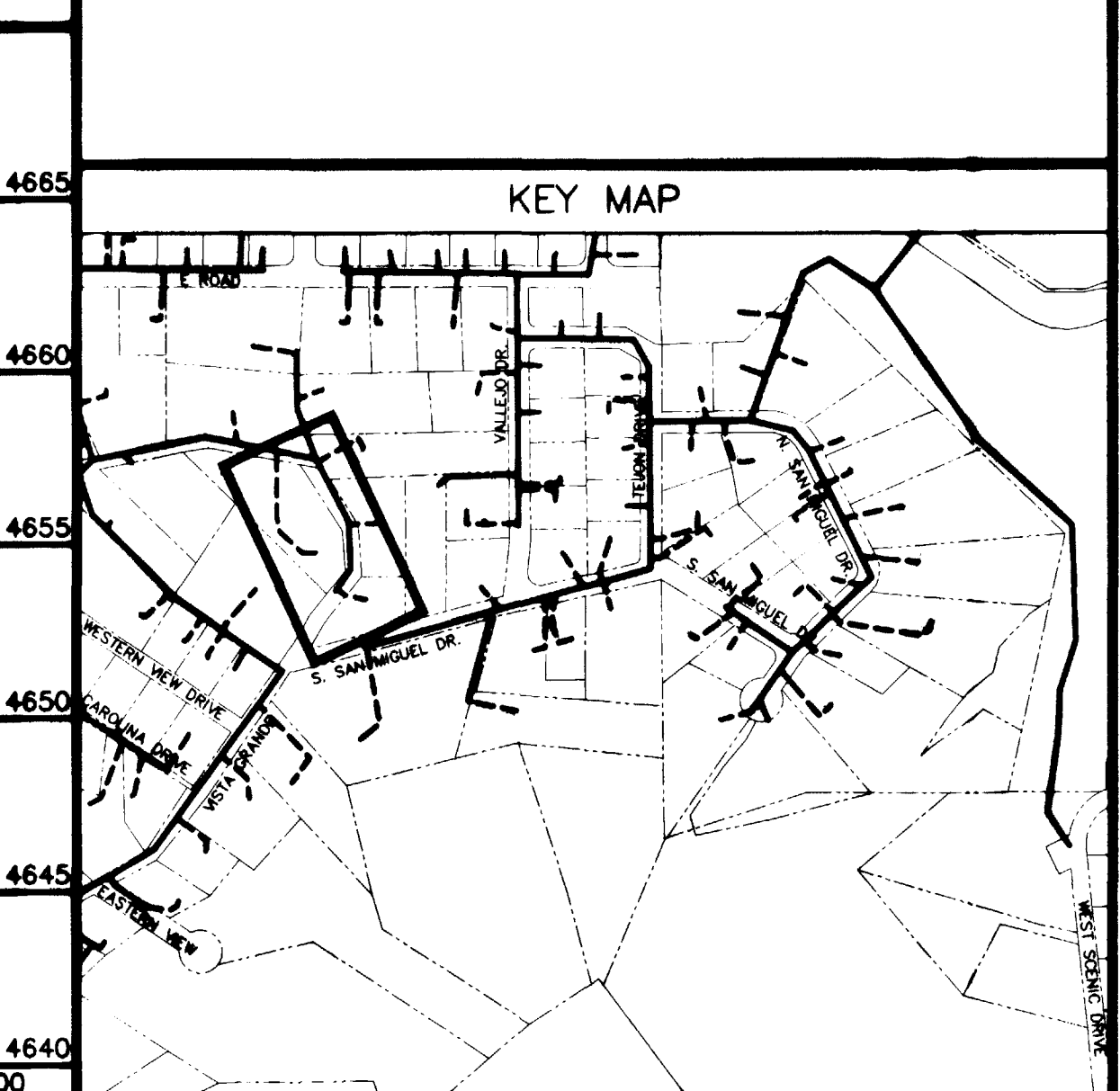
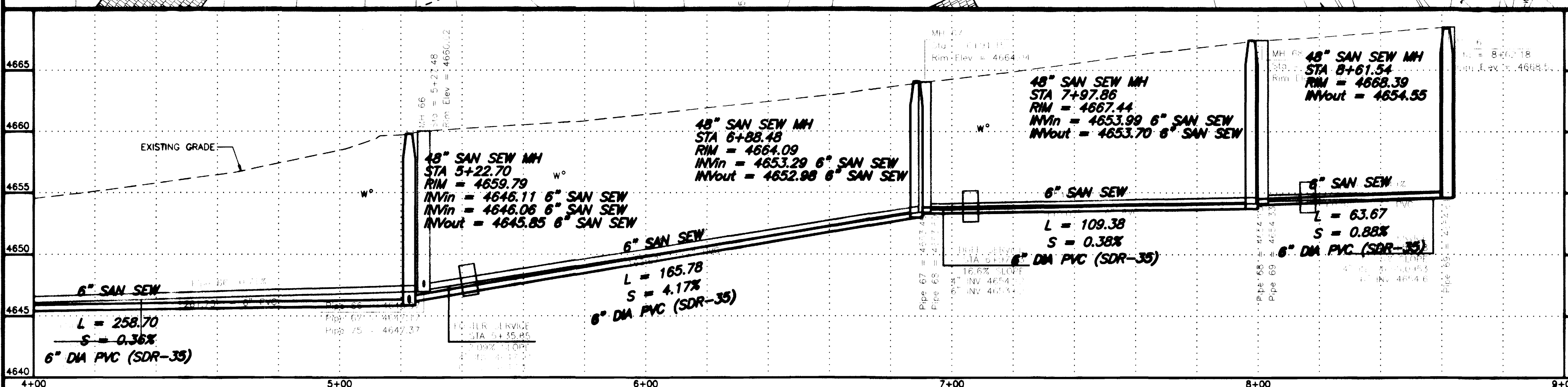
SKYWAY AREA S.I.D.  
 LINE K  
 N/A

K1  
 FILENAME  
 SS170101.DWG



SHADING AND TEXTURE LEGEND			
FACILITY OR SURFACE TREATMENT	EXISTING	PROPOSED	REMOVE & REPLACE
ASPHALT PAVEMENT	[Pattern]	[Pattern]	[Pattern]
CONCRETE (C, G, SW, SLABS)	[Pattern]	[Pattern]	[Pattern]
AGGREGATE GRAVEL	[Pattern]	[Pattern]	[Pattern]
WASHED ROCK	[Pattern]	[Pattern]	[Pattern]
GRASS SOD	[Pattern]	[Pattern]	[Pattern]
BUILDING	[Pattern]	[Pattern]	[Pattern]
IMPROVEMENT DISTRICT SEWERLINE			
PRIVATELY CONSTRUCTED SERVICE LINE			

- CONSTRUCTION NOTES**
- 20.1 CONSTRUCT SDR 35 PVC SANITARY SEWER.
  - 24.0 CONSTRUCT SANITARY SEWER TAP, SERVICE, AND PLUG, 4" UNLESS NOTED OTHERWISE. LOCATE PER STATIONING SHOWN.
  - 65.1 CONSTRUCT CUT-OFF WALL PER STANDARD SPECIFICATIONS.
  - 64.1 CONSTRUCT STANDARD 4' DIA. MH.
  - 202.42 & 300/400.2 REMOVE AND REPLACE ASPHALT PAVEMENT AS REQUIRED FOR CONSTRUCTION. PAVEMENT STRUCTURE SHALL BE 6" ABC AND 3" SINGLE LIFT HMA PAVEMENT, 50 BLOW MARSHALL.
  - 210.64 REMOVE AND RESET FENCE AS REQUIRED FOR CONSTRUCTION.
  - 304.4 CONSTRUCT AGGREGATE SURFACE COURSE IN DRIVEWAYS AND SHOULDERS.
  - 1160.3 REMOVE AND RESTORE LANDSCAPING HARDSCAPE AND SOFTSCAPE AS REQUIRED FOR CONSTRUCTION.



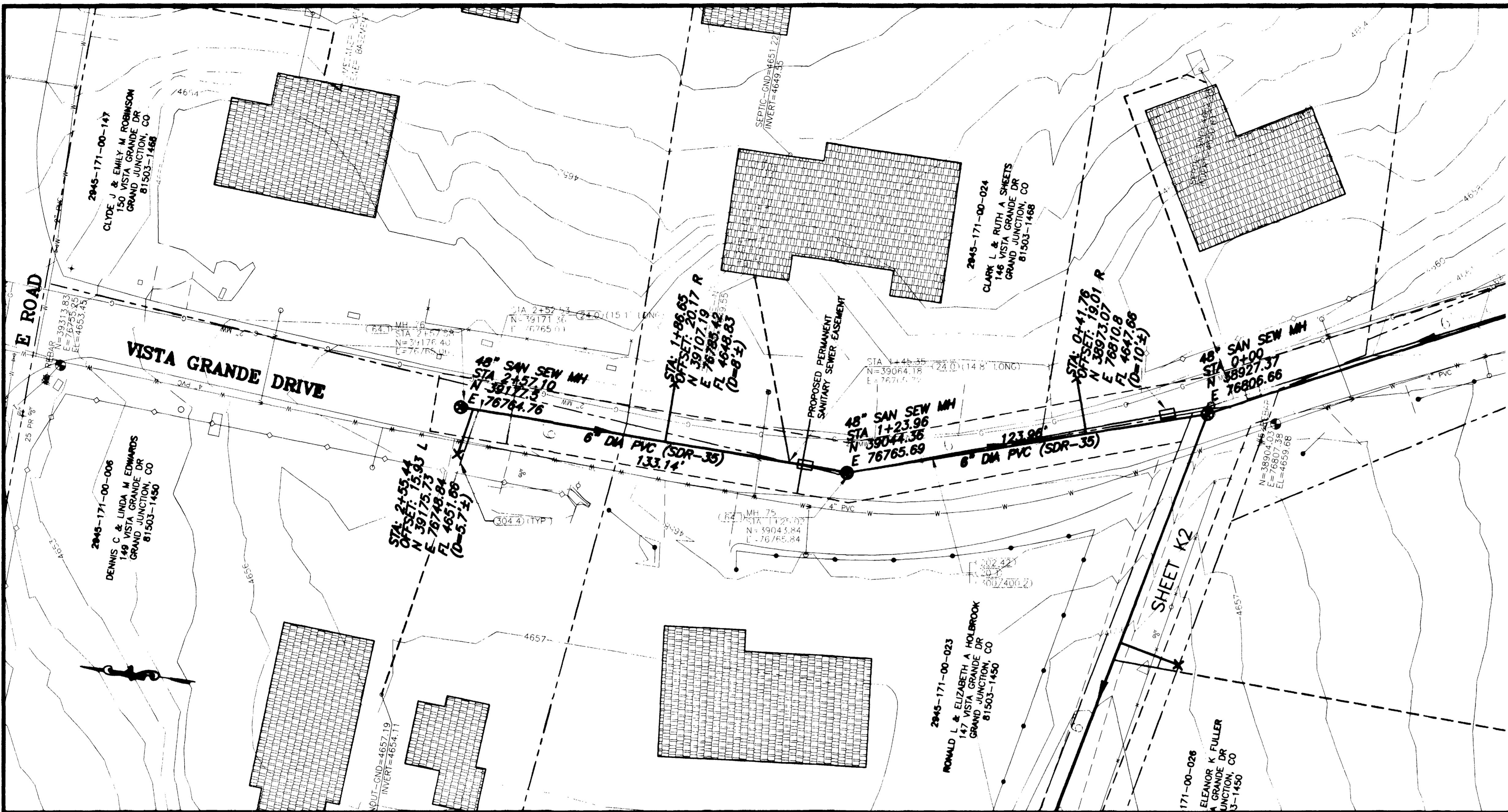
REVISION	DESCRIPTION	DATE
ASBUILT		11-03

SCALE	PLAN	PROFILE	SECTIONS
HORIZONTAL	0 10 20 40	0 10 20 40	
VERTICAL		0 2.5 5 10	

**GR WILLIAMS ENGINEERING, INC.**  
 1231 19 ROAD, FRUITA, COLORADO 81521-9689  
 (970) 858-1014 PHONE (970) 858-1007 FAX

**SKYWAY AREA S.I.D.**  
 LINE K  
 Vista Grande Drive

K2  
 FILENAME  
 SS170201.DWG

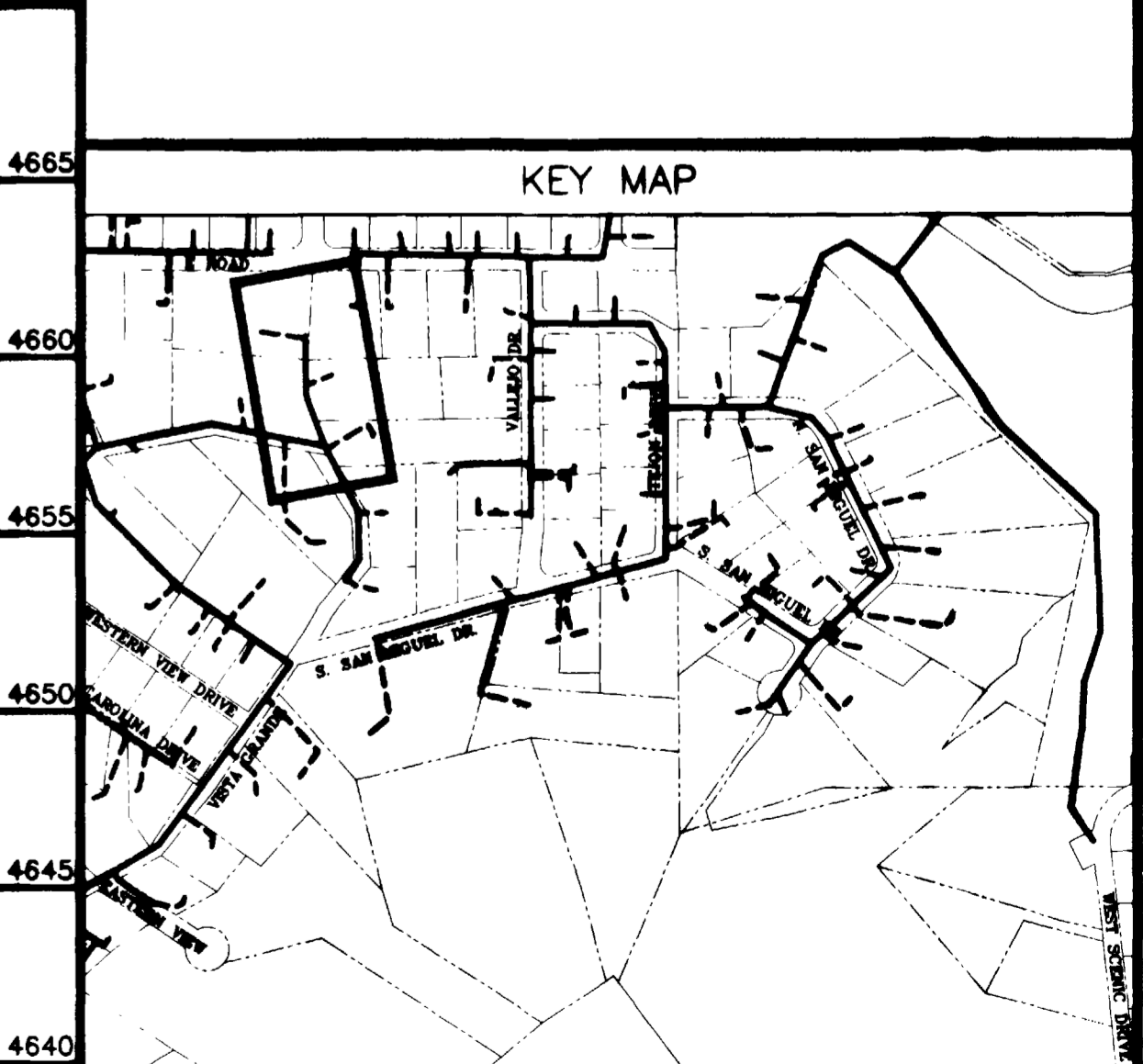
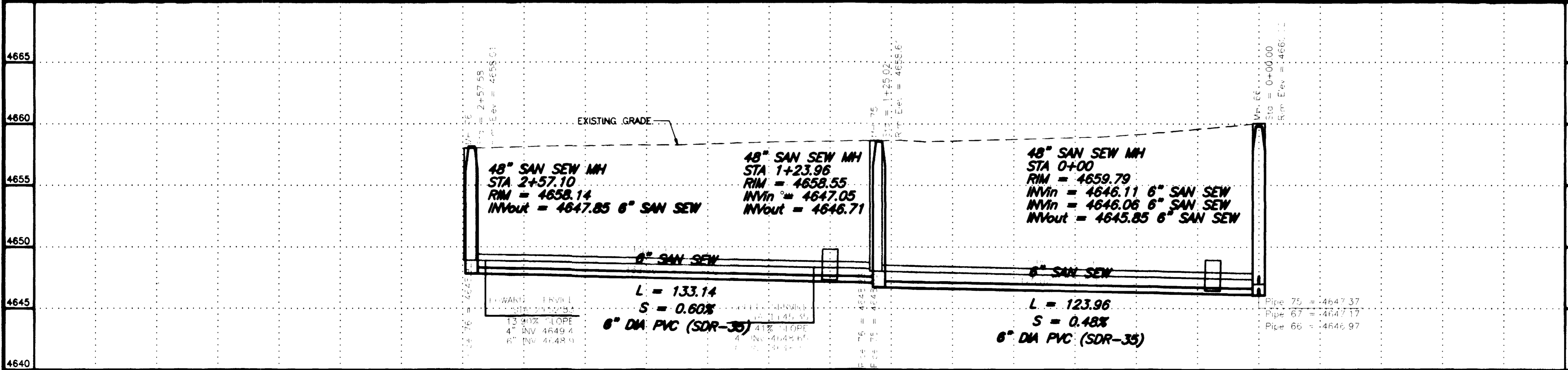


**SHADING AND TEXTURE LEGEND**

FACILITY OR SURFACE TREATMENT	EXISTING	PROPOSED	REMOVE & REPLACE
ASPHALT PAVEMENT	[Grid Pattern]	[Grid Pattern]	[Grid Pattern]
CONCRETE (C, G, SW, SLABS)	[Grid Pattern]	[Grid Pattern]	[Grid Pattern]
AGGREGATE GRAVEL	[Grid Pattern]	[Grid Pattern]	[Grid Pattern]
WASHED ROCK	[Grid Pattern]	[Grid Pattern]	[Grid Pattern]
GRASS SOD	[Grid Pattern]	[Grid Pattern]	[Grid Pattern]
BUILDING	[Grid Pattern]	[Grid Pattern]	[Grid Pattern]

IMPROVEMENT DISTRICT SEWERLINE ————  
 PRIVATELY CONSTRUCTED SERVICE LINE - - - - -

- CONSTRUCTION NOTES**
- 20.1 CONSTRUCT SDR 35 PVC SANITARY SEWER.
  - 24.0 CONSTRUCT SANITARY SEWER TAP, SERVICE, AND PLUG, 4" UNLESS NOTED OTHERWISE. LOCATE PER STATIONING SHOWN.
  - G58.1 CONSTRUCT CUT-OFF WALL PER STANDARD SPECIFICATIONS.
  - 64.1 CONSTRUCT STANDARD 4' DIA. MH.
  - 202.42 & 300/400.2 REMOVE AND REPLACE ASPHALT PAVEMENT AS REQUIRED FOR CONSTRUCTION. PAVEMENT STRUCTURE SHALL BE 6" ABC AND 3" SINGLE LIFT HMA PAVEMENT, 50 BLOW MARSHALL.
  - 304.4 CONSTRUCT AGGREGATE SURFACE COURSE IN DRIVEWAYS AND SHOULDERS.

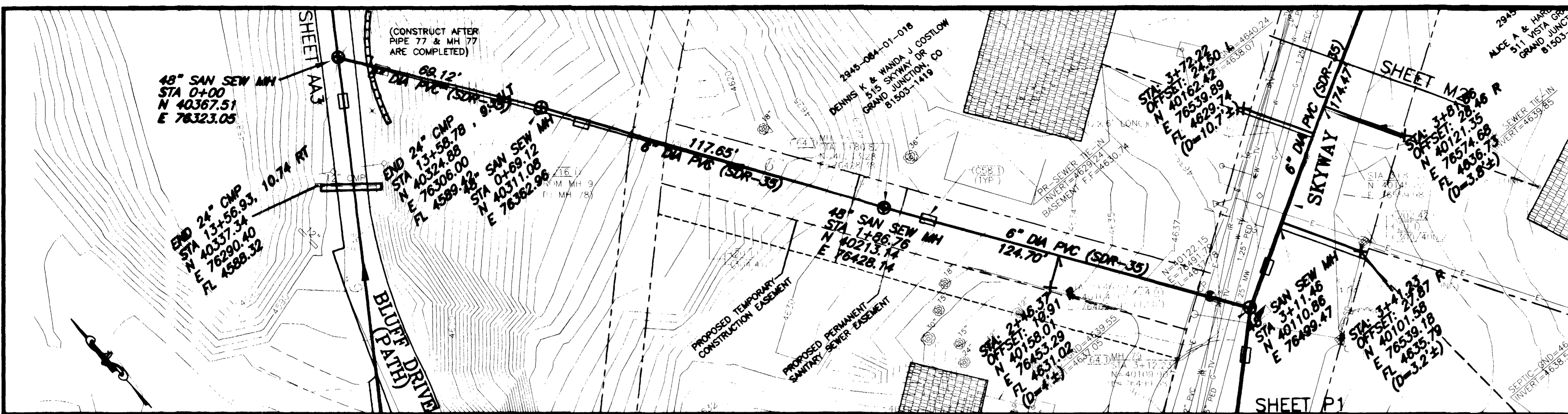


REVISION	DATE
ASBUILT	11-03

DESCRIPTION	SCALE	PLAN	PROFILE	SECTIONS
HORIZONTAL	1" = 40'	0 10 20 40	0 10 20 40	
VERTICAL	1" = 4'	0 2.5 5 10		

**GR WILLIAMS ENGINEERING, INC.**  
 1231 19 ROAD, FRUITA, COLORADO 81521-9689  
 (970) 858-1014 PHONE (970) 858-1007 FAX

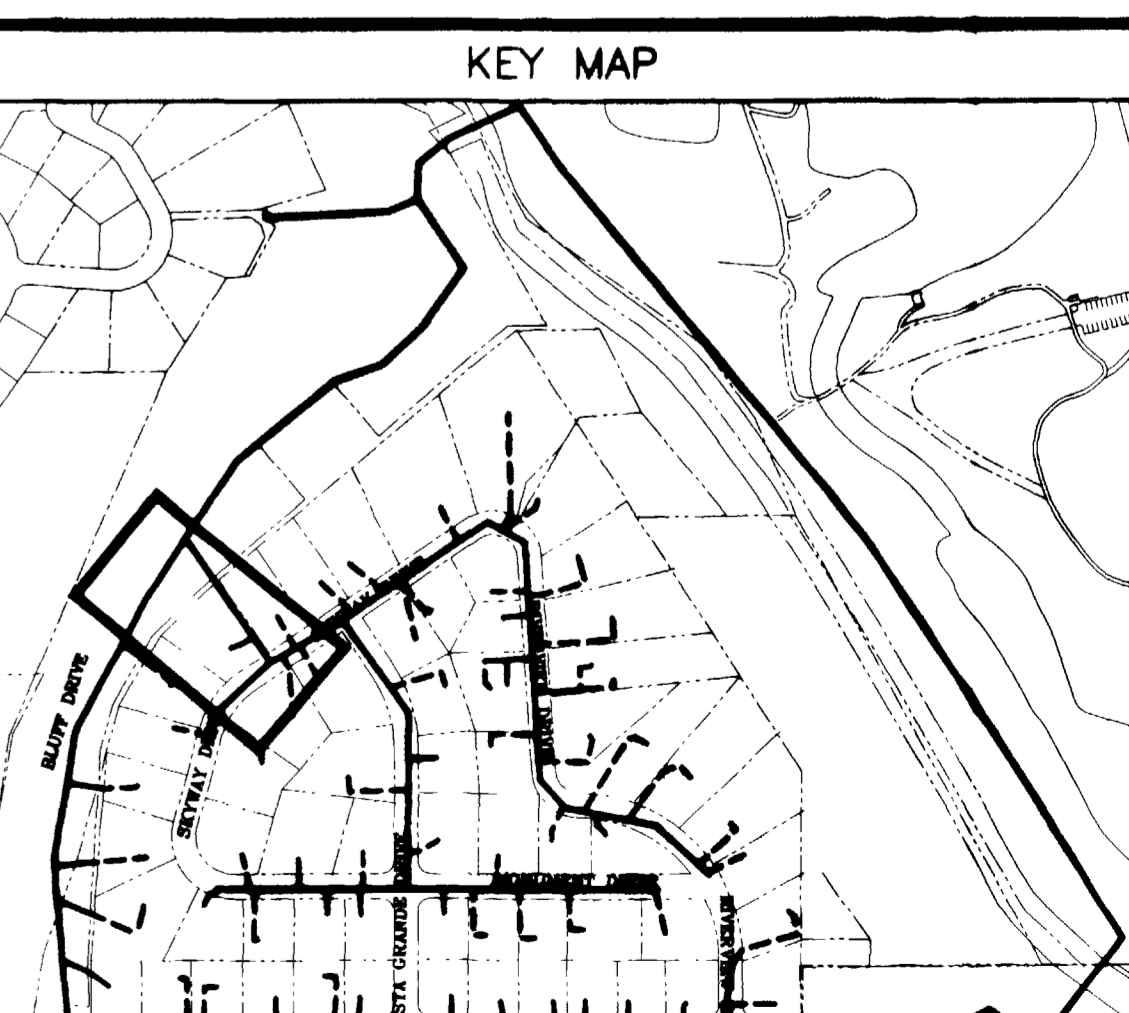
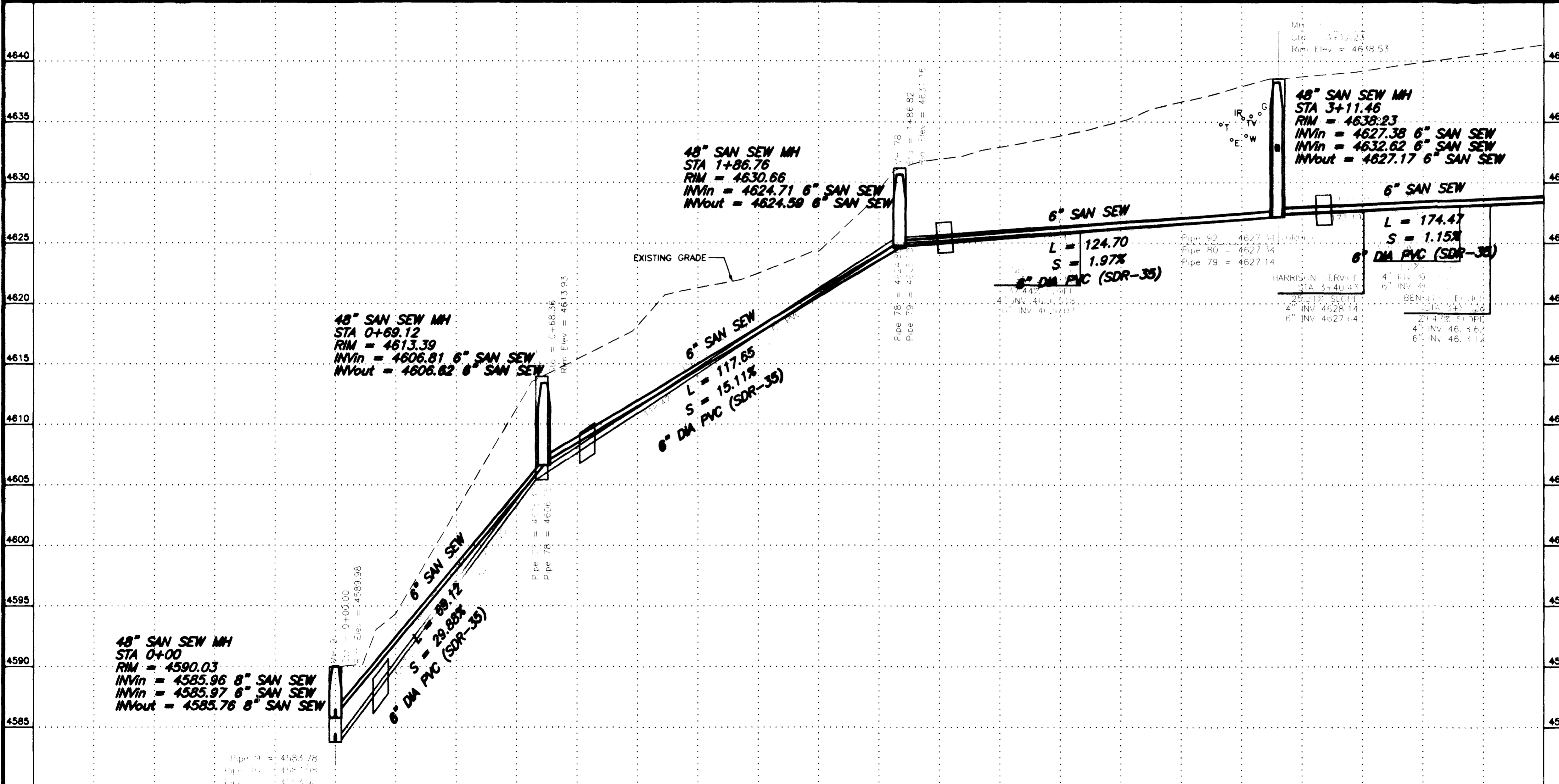
SKYWAY AREA S.I.D.  
 LINE L  
 Vista Grande Drive  
 L1  
 FILENAME  
 SS120101.DWG



**SHADING AND TEXTURE LEGEND**

FACILITY OR SURFACE TREATMENT	EXISTING	PROPOSED	REMOVE & REPLACE
ASPHALT PAVEMENT	[Symbol]	[Symbol]	[Symbol]
CONCRETE (C, G, SW, SLABS)	[Symbol]	[Symbol]	[Symbol]
AGGREGATE GRAVEL	[Symbol]	[Symbol]	[Symbol]
WASHED ROCK	[Symbol]	[Symbol]	[Symbol]
GRASS SOD	[Symbol]	[Symbol]	[Symbol]
BUILDING	[Symbol]	[Symbol]	[Symbol]
IMPROVEMENT DISTRICT SEWERLINE	[Symbol]	[Symbol]	[Symbol]
PRIVATELY CONSTRUCTED SERVICE LINE	[Symbol]	[Symbol]	[Symbol]

- CONSTRUCTION NOTES**
- 20.1 CONSTRUCT SDR 35 PVC SANITARY SEWER.
  - 24.0 CONSTRUCT SANITARY SEWER TAP, SERVICE, AND PLUG, 4" UNLESS NOTED OTHERWISE. LOCATE PER STATIONING SHOWN.
  - G58.1 CONSTRUCT CUT-OFF WALL PER STANDARD SPECIFICATIONS.
  - 61.1 CONSTRUCT DROP MH
  - 64.1 CONSTRUCT STANDARD 4' DIA. MH.
  - 202.42 & 300/400.2 REMOVE AND REPLACE ASPHALT PAVEMENT AS REQUIRED FOR CONSTRUCTION. PAVEMENT STRUCTURE SHALL BE 6" ABC AND 3" SINGLE LIFT HMA PAVEMENT, 50 BLOW MARSHALL.
  - 208.22 STRAW BALE BARRIER REQUIRED.
  - 218.1 EROSION CONTROL COVERINGS REQUIRED FOR ALL DISTURBED AREAS OF THE HILLSIDE AS NOTED.
  - 304.4 CONSTRUCT AGGREGATE SURFACE COURSE IN DRIVEWAYS AND SHOULDERS.



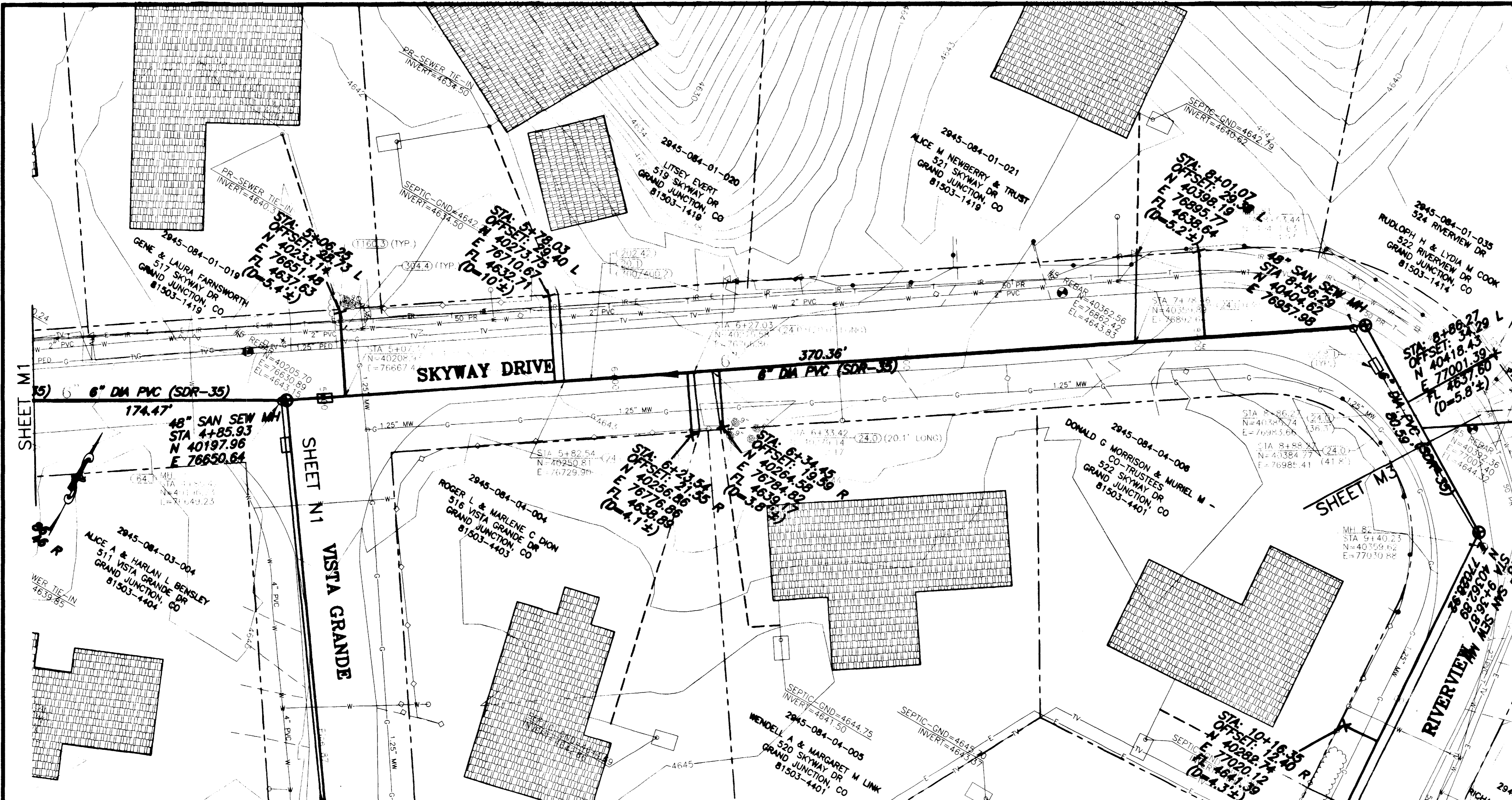
REVISION	DESCRIPTION	DATE
REVISION A	ASBUILT	11-03
REVISION B		
REVISION C		

SCALE	PLAN	PROFILE	SECTIONS
HORIZONTAL	[Symbol]	[Symbol]	[Symbol]
VERTICAL	[Symbol]	[Symbol]	[Symbol]

**GR WILLIAMS ENGINEERING, INC.**  
 1231 19 ROAD, FRUITA, COLORADO 81521-9689  
 (970) 858-1014 PHONE (970) 858-1007 FAX

**SKYWAY AREA S.I.D.**  
 LINE M  
 Private Property

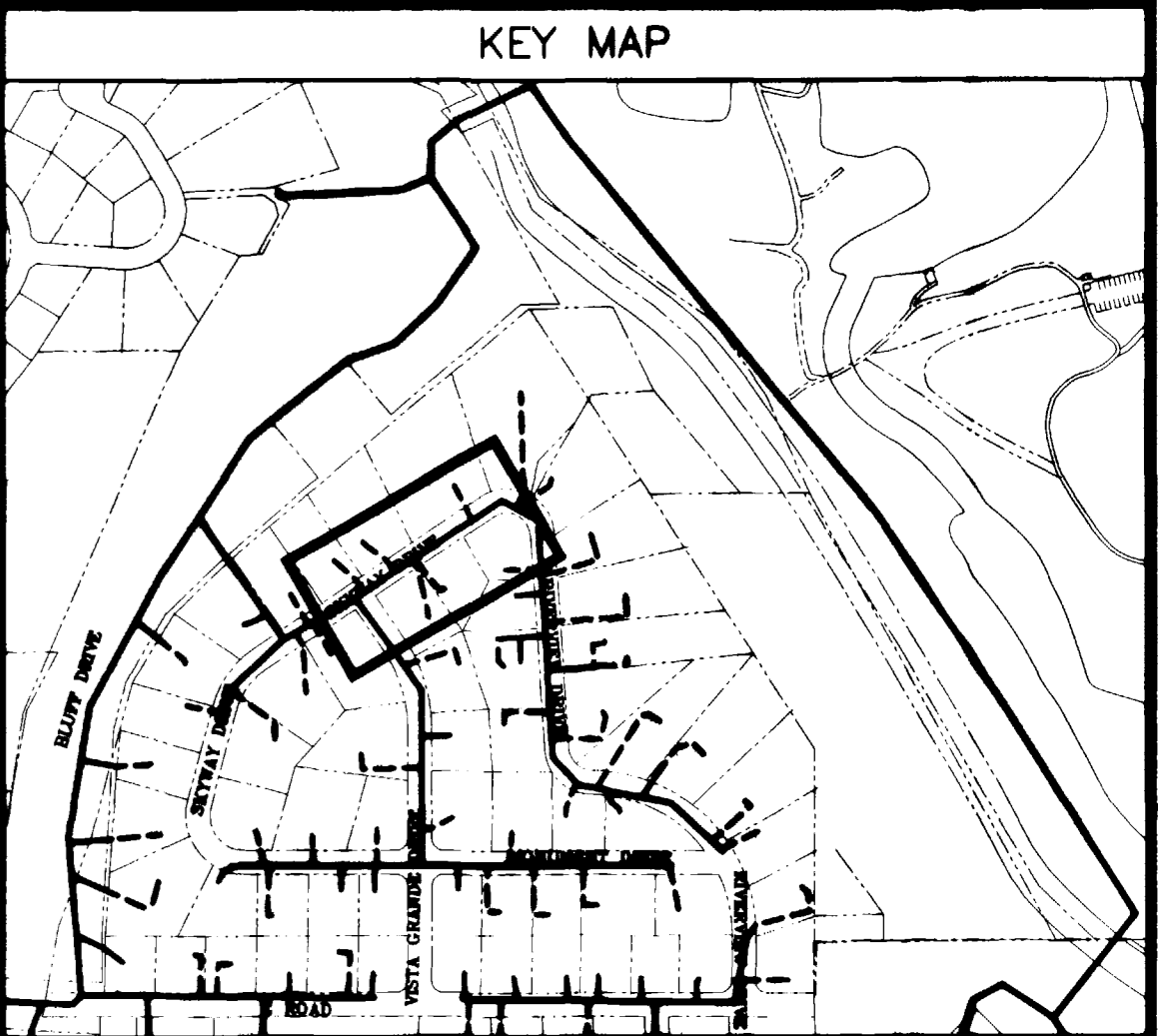
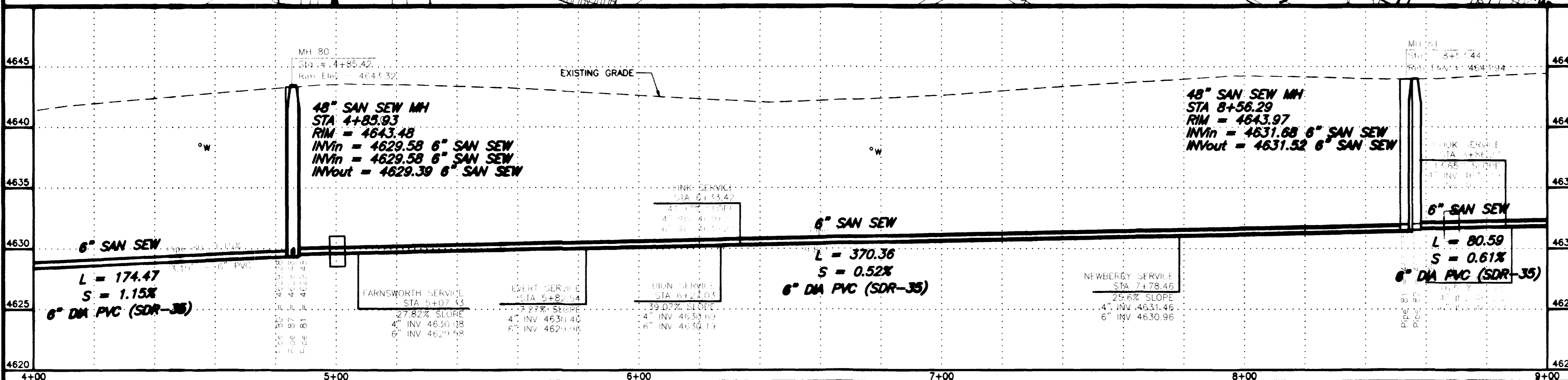
M1  
 FILENAME  
 SS130101.DWG



SHADING AND TEXTURE LEGEND			
FACILITY OR SURFACE TREATMENT	EXISTING	PROPOSED	REMOVE & REPLACE
ASPHALT PAVEMENT	[Pattern]	[Pattern]	[Pattern]
CONCRETE (C, G, SW, SLABS)	[Pattern]	[Pattern]	[Pattern]
AGGREGATE GRAVEL	[Pattern]	[Pattern]	[Pattern]
WASHED ROCK	[Pattern]	[Pattern]	[Pattern]
GRASS SOD	[Pattern]	[Pattern]	[Pattern]
BUILDING	[Pattern]	[Pattern]	[Pattern]
IMPROVEMENT DISTRICT SEWERLINE	[Pattern]	[Pattern]	[Pattern]
PRIVATELY CONSTRUCTED SERVICE LINE	[Pattern]	[Pattern]	[Pattern]

- CONSTRUCTION NOTES**
- 20.1 CONSTRUCT SDR 35 PVC SANITARY SEWER.
  - 24.0 CONSTRUCT SANITARY SEWER TAP, SERVICE, AND PLUG, 4" UNLESS NOTED OTHERWISE. LOCATE PER STATIONING SHOWN.
  - 658.1 CONSTRUCT CUT-OFF WALL PER STANDARD SPECIFICATIONS.
  - 64.1 CONSTRUCT STANDARD 4' DIA. MH.
  - 202.42 & 300/400.2 REMOVE AND REPLACE ASPHALT PAVEMENT AS REQUIRED FOR CONSTRUCTION. PAVEMENT STRUCTURE SHALL BE 6" ABC AND 3" SINGLE LIFT HMA PAVEMENT, 50 BLOW MARSHALL.
  - 210.64 REMOVE AND RESET FENCE AS REQUIRED FOR CONSTRUCTION.
  - 304.4 CONSTRUCT AGGREGATE SURFACE COURSE IN DRIVEWAYS AND SHOULDERS.
  - 1188.3 REMOVE AND RESTORE LANDSCAPING HARDSCAPE AND SOFTSCAPE AS REQUIRED FOR CONSTRUCTION.

STA 9+11.90, 33.36' LT  
 N 4040.36  
 E 77022.83  
 FL 4639.55  
 (D=4.5±)

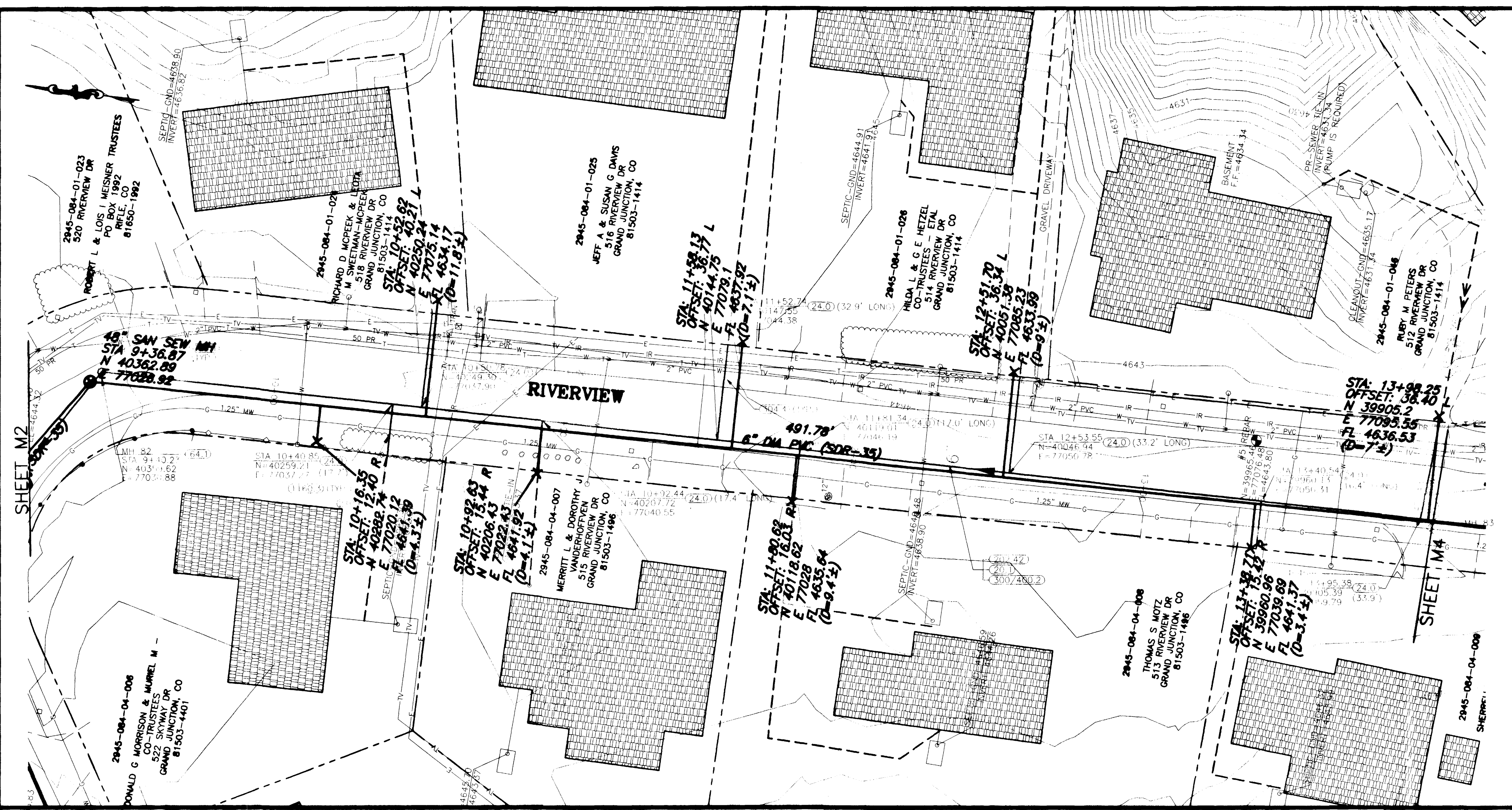


REVISION	DESCRIPTION	DATE
ASBUILT		10-03

SCALE	PLAN	PROFILE	SECTIONS
HORIZONTAL	0 10 20 40	0 10 20 40	
VERTICAL		0 2.5 5 10	

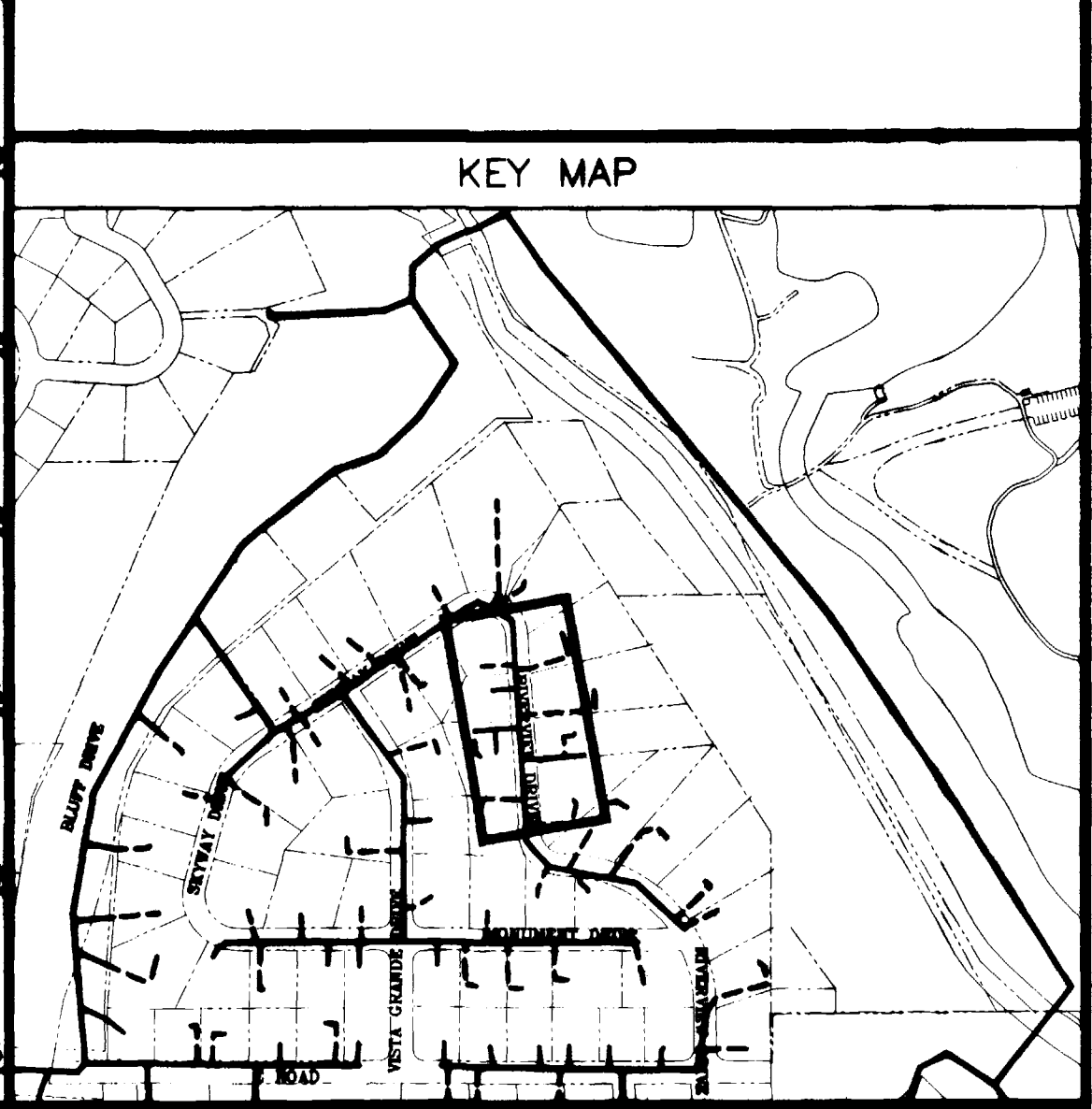
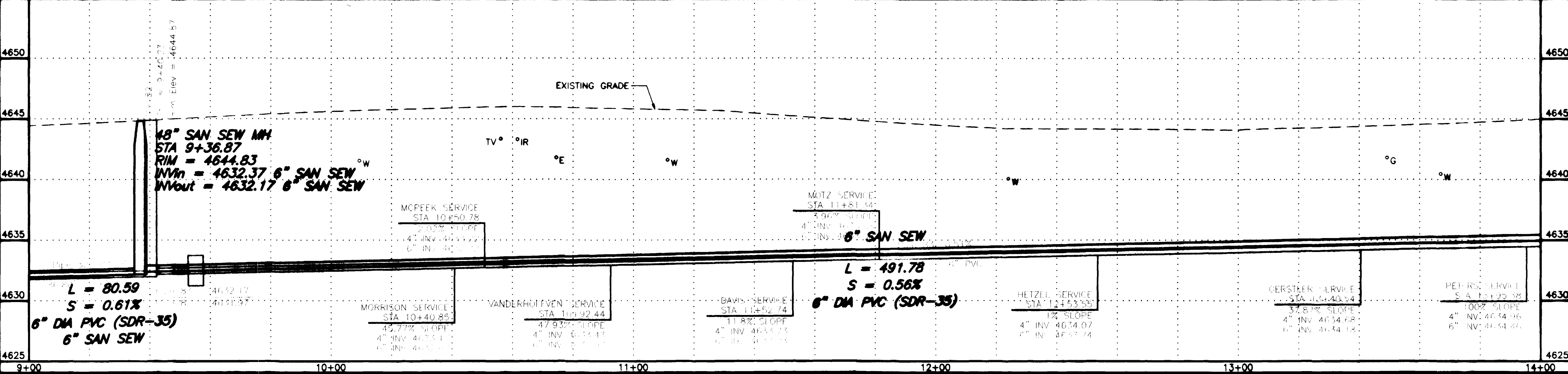
**GR WILLIAMS ENGINEERING, INC.**  
 1231 19 ROAD, FRUITA, COLORADO 81521-9689  
 (970) 858-1014 PHONE (970) 858-1007 FAX

SKYWAY AREA S.I.D.  
 LINE M  
 Skyway Drive  
 M2  
 FILENAME  
 SS130201.DWG



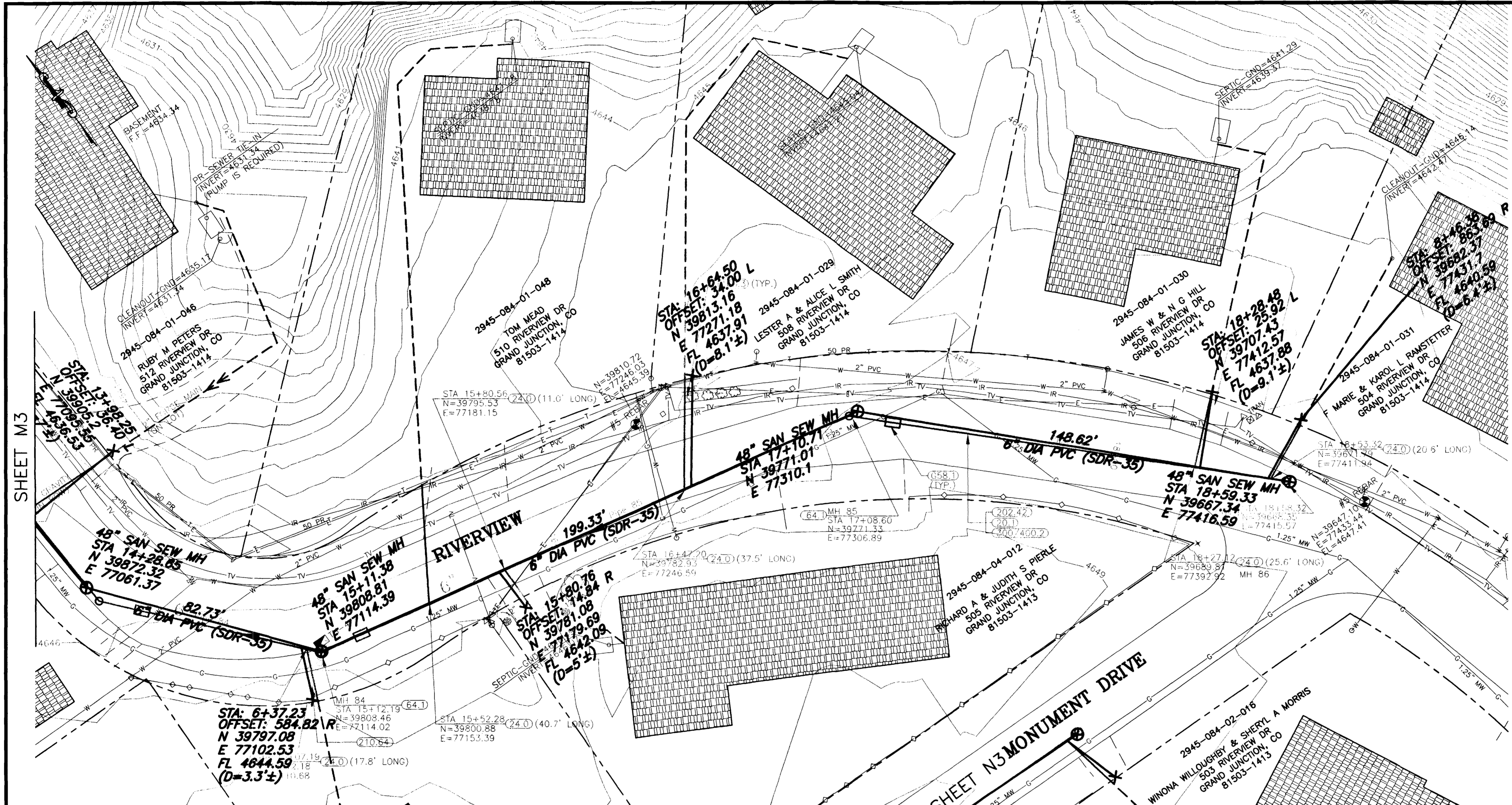
SHADING AND TEXTURE LEGEND			
FACILITY OR SURFACE TREATMENT	EXISTING	PROPOSED	REMOVE & REPLACE
ASPHALT PAVEMENT	[Pattern]	[Pattern]	[Pattern]
CONCRETE (C, G, SW, SLABS)	[Pattern]	[Pattern]	[Pattern]
AGGREGATE GRAVEL	[Pattern]	[Pattern]	[Pattern]
WASHED ROCK	[Pattern]	[Pattern]	[Pattern]
GRASS SOD	[Pattern]	[Pattern]	[Pattern]
BUILDING	[Pattern]	[Pattern]	[Pattern]
IMPROVEMENT DISTRICT SEWERLINE	[Pattern]	[Pattern]	[Pattern]
PRIVATELY CONSTRUCTED SERVICE LINE	[Pattern]	[Pattern]	[Pattern]

- CONSTRUCTION NOTES**
- 20.1 CONSTRUCT SDR 35 PVC SANITARY SEWER.
  - 24.0 CONSTRUCT SANITARY SEWER TAP, SERVICE, AND PLUG, 4" UNLESS NOTED OTHERWISE. LOCATE PER STATIONING SHOWN.
  - G58.1 CONSTRUCT CUT-OFF WALL PER STANDARD SPECIFICATIONS.
  - 64.1 CONSTRUCT STANDARD 4' DIA. MH.
  - 202.42 & 300/400.2 REMOVE AND REPLACE ASPHALT PAVEMENT AS REQUIRED FOR CONSTRUCTION. PAVEMENT STRUCTURE SHALL BE 6" ABC AND 3" SINGLE LIFT HMA PAVEMENT, 50 BLOW MARSHALL.
  - 210.64 REMOVE AND RESET FENCE AS REQUIRED FOR CONSTRUCTION.
  - 304.4 CONSTRUCT AGGREGATE SURFACE COURSE IN DRIVEWAYS AND SHOULDERS.
  - 1180.3 REMOVE AND RESTORE LANDSCAPING HARDSCAPE AND SOFTSCAPE AS REQUIRED FOR CONSTRUCTION.



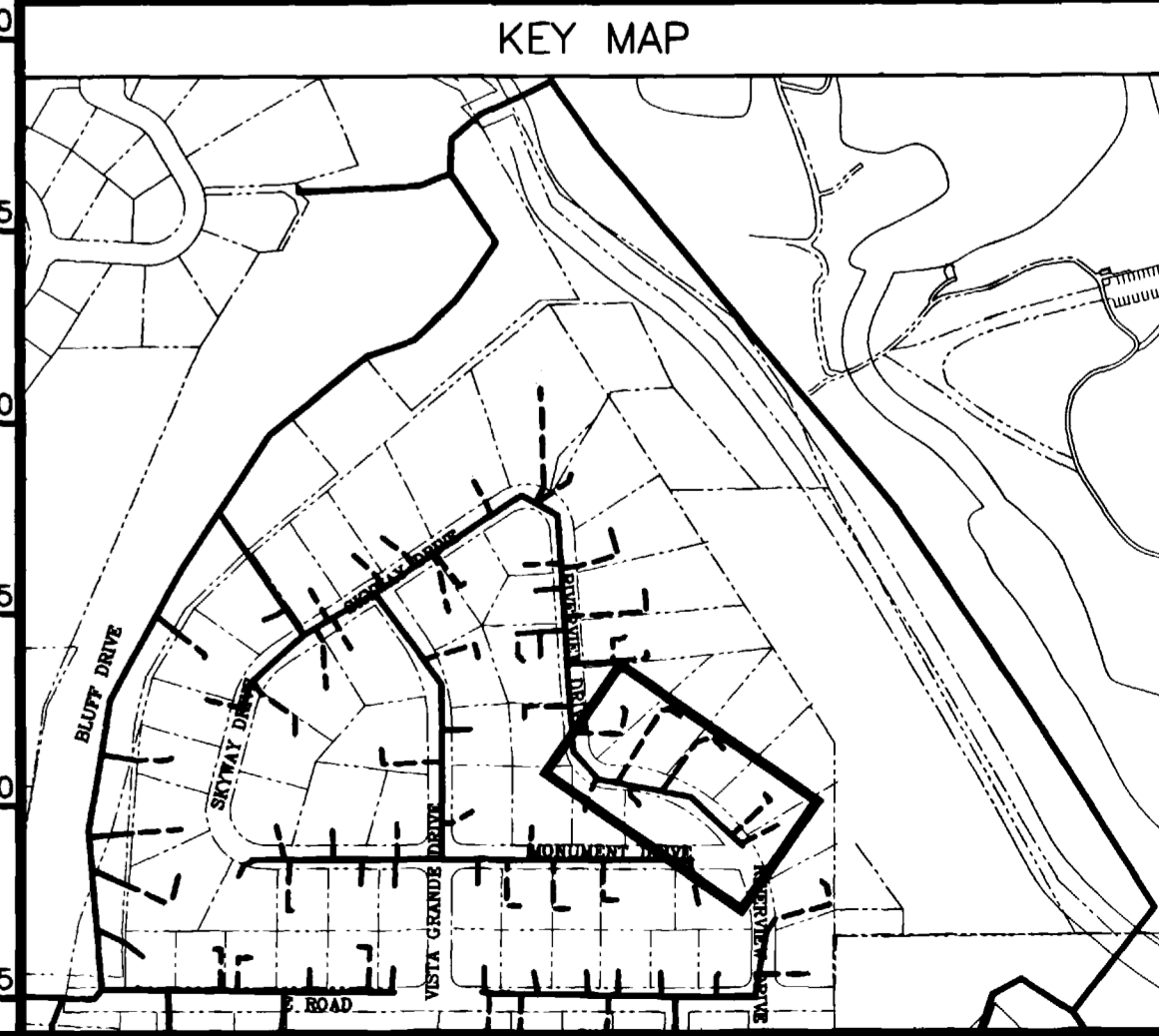
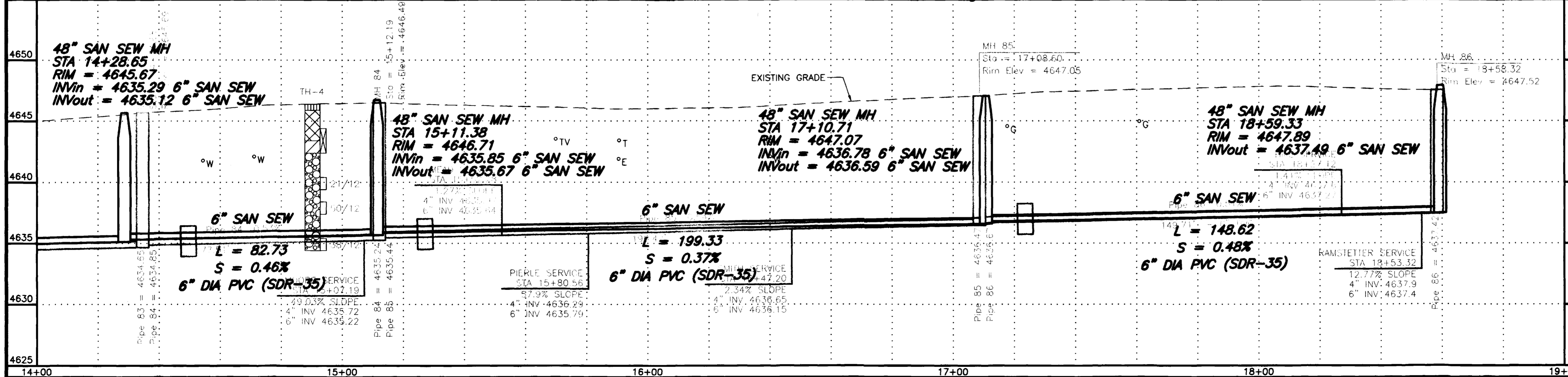
REVISION $\Delta$ ASBULT REVISION $\Delta$ REVISION $\Delta$	DATE 11-03	SCALE HORIZONTAL 0 10 20 40 VERTICAL 0 2.5 5 10	PLAN PROFILE SECTIONS	<b>GR WILLIAMS ENGINEERING, INC.</b> 1231 19 ROAD, FRUITA, COLORADO 81521-9689 (970) 858-1014 PHONE (970) 858-1007 FAX	SKYWAY AREA S.I.D. LINE M Riverview Drive	M3 FILENAME SS130301.DWG
--	------------	--	-----------------------------	--	---	-----------------------------





SHADING AND TEXTURE LEGEND			
FACILITY OR SURFACE TREATMENT	EXISTING	PROPOSED	REMOVE & REPLACE
ASPHALT PAVEMENT	[Pattern]	[Pattern]	[Pattern]
CONCRETE (C, G, SW, SLABS)	[Pattern]	[Pattern]	[Pattern]
AGGREGATE GRAVEL	[Pattern]	[Pattern]	[Pattern]
WASHED ROCK	[Pattern]	[Pattern]	[Pattern]
GRASS SOD	[Pattern]	[Pattern]	[Pattern]
BUILDING	[Pattern]	[Pattern]	[Pattern]
IMPROVEMENT DISTRICT SEWERLINE	[Line Style]	[Line Style]	[Line Style]
PRIVATELY CONSTRUCTED SERVICE LINE	[Line Style]	[Line Style]	[Line Style]

- CONSTRUCTION NOTES**
- 20.1 CONSTRUCT SDR 35 PVC SANITARY SEWER.
  - 24.0 CONSTRUCT SANITARY SEWER TAP, SERVICE, AND PLUG, 4" UNLESS NOTED OTHERWISE. LOCATE PER STATIONING SHOWN.
  - 058.1 CONSTRUCT CUT-OFF WALL PER STANDARD SPECIFICATIONS.
  - 64.1 CONSTRUCT STANDARD 4" DIA. MH.
  - 202.42 & 300/400.2 REMOVE AND REPLACE ASPHALT PAVEMENT AS REQUIRED FOR CONSTRUCTION. PAVEMENT STRUCTURE SHALL BE 6" ABC AND 3" SINGLE LIFT HMA PAVEMENT, 50 BLOW MARSHALL.
  - 210.64 REMOVE AND RESET FENCE AS REQUIRED FOR CONSTRUCTION.
  - 304.4 CONSTRUCT AGGREGATE SURFACE COURSE IN DRIVEWAYS AND SHOULDERS.
  - 1160.3 REMOVE AND RESTORE LANDSCAPING HARDSCAPE AND SOFTSCAPE AS REQUIRED FOR CONSTRUCTION.

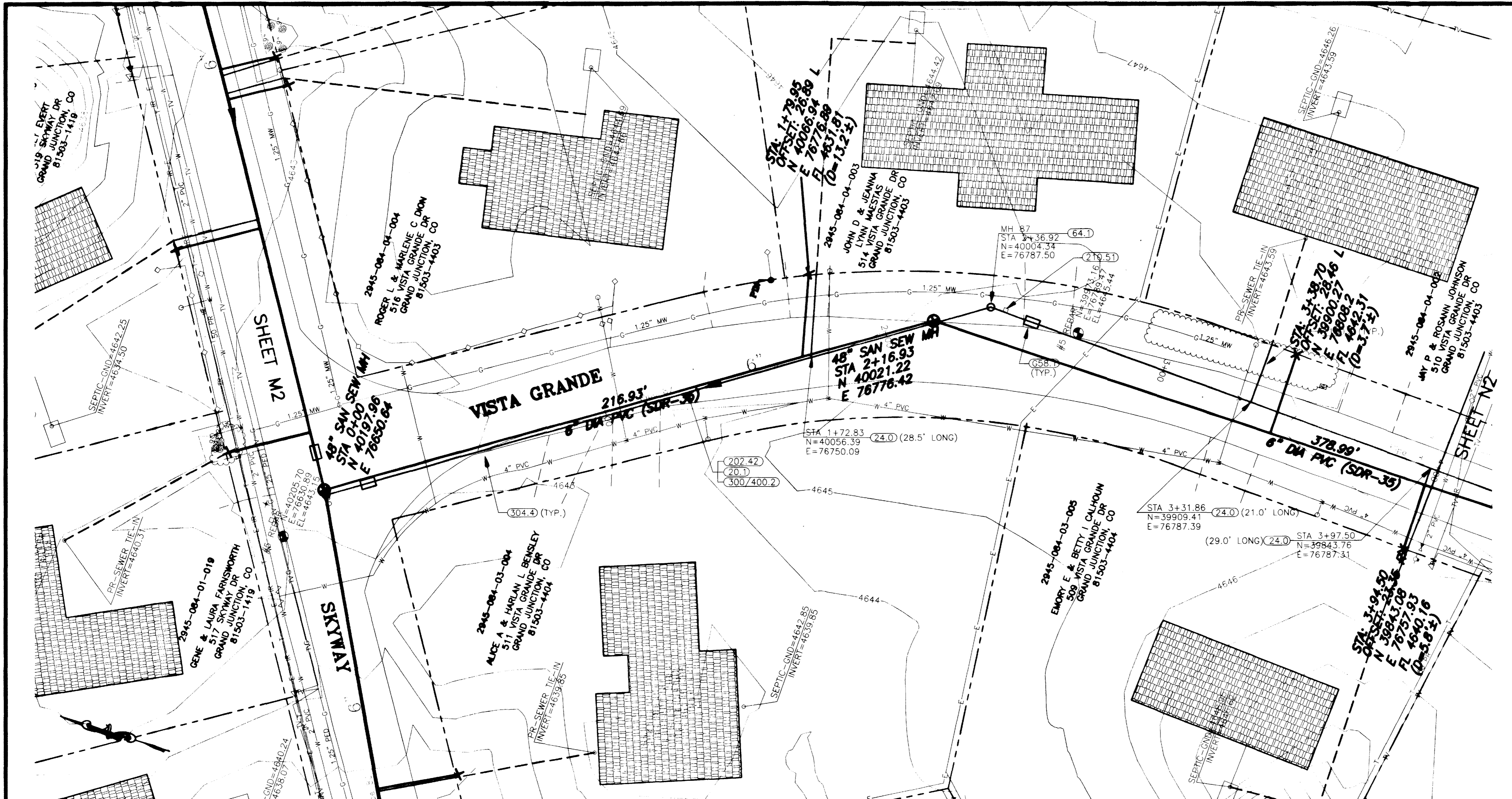


REVISION	DESCRIPTION	DATE	SCALE	PLAN	PROFILE	SECTIONS
REVISION A	ASBUILT	10-03	HORIZONTAL	0 10 20 40	0 10 20 40	
REVISION B			VERTICAL		0 2.5 5 10	

**GR WILLIAMS ENGINEERING, INC.**  
 1231 19 ROAD, FRUITA, COLORADO 81521-9689  
 (970) 858-1014 PHONE (970) 858-1007 FAX

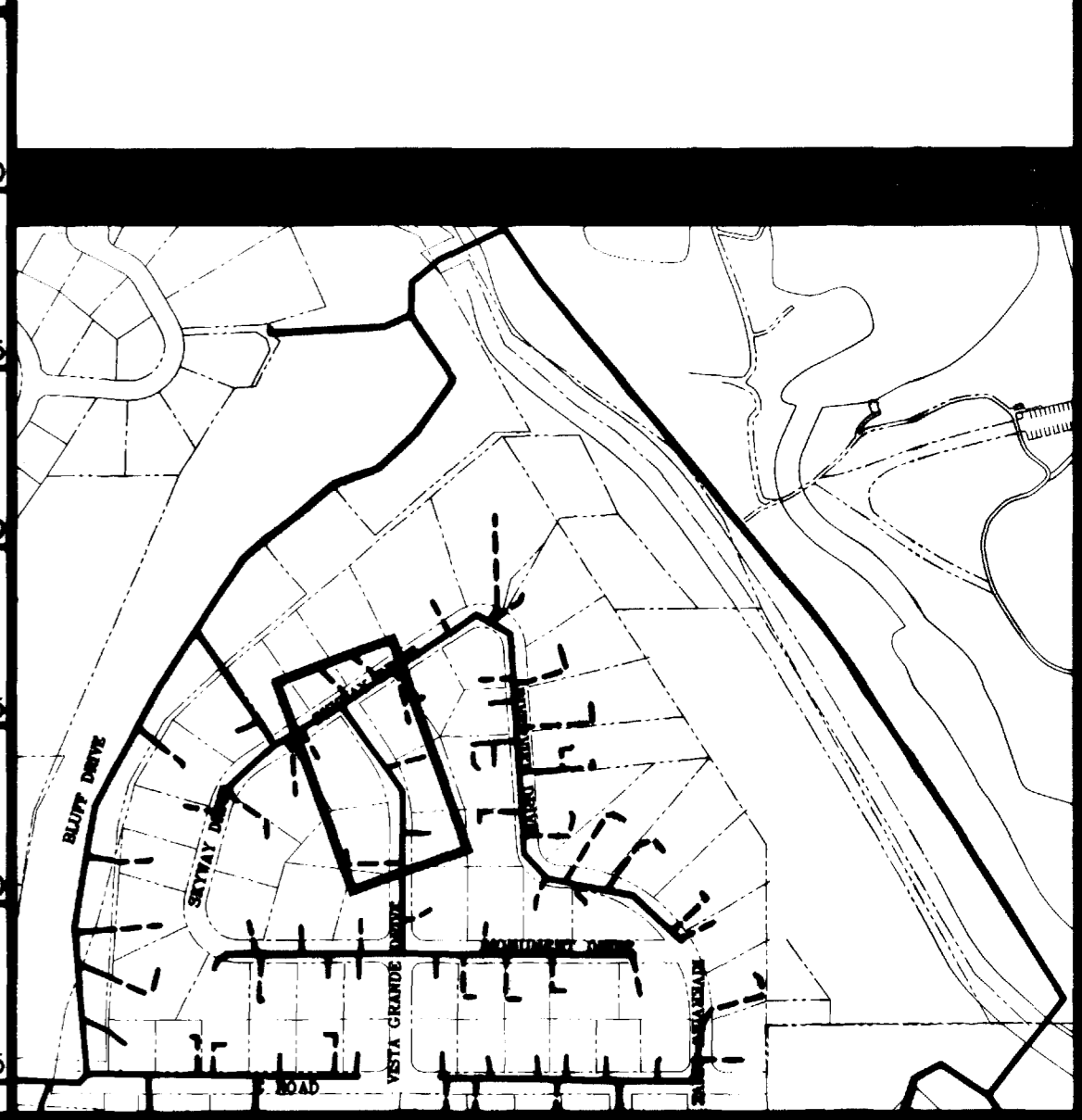
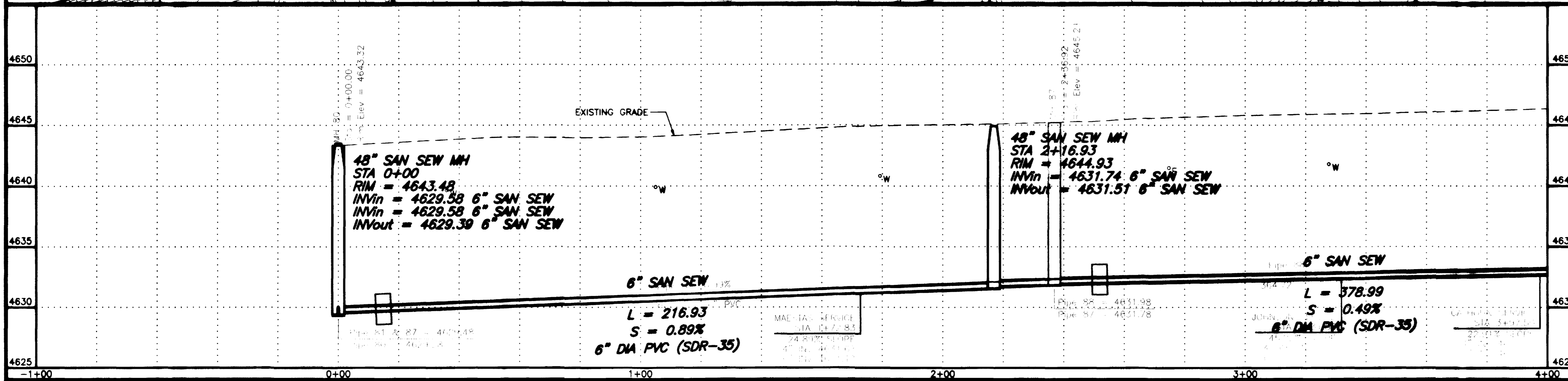
**SKYWAY AREA S.I.D.**  
**LINE M**  
 Riverview Drive

M4  
 FILENAME  
 SS130401.DWG



SHADING AND TEXTURE LEGEND			
FACILITY OR SURFACE TREATMENT	EXISTING	PROPOSED	REMOVE & REPLACE
ASPHALT PAVEMENT	[Pattern]	[Pattern]	[Pattern]
CONCRETE (C, G, SW, SLABS)	[Pattern]	[Pattern]	[Pattern]
AGGREGATE GRAVEL	[Pattern]	[Pattern]	[Pattern]
WASHED ROCK	[Pattern]	[Pattern]	[Pattern]
GRASS SOD	[Pattern]	[Pattern]	[Pattern]
BUILDING	[Pattern]	[Pattern]	[Pattern]
IMPROVEMENT DISTRICT SEWERLINE	[Line Style]	[Line Style]	[Line Style]
PRIVATELY CONSTRUCTED SERVICE LINE	[Line Style]	[Line Style]	[Line Style]

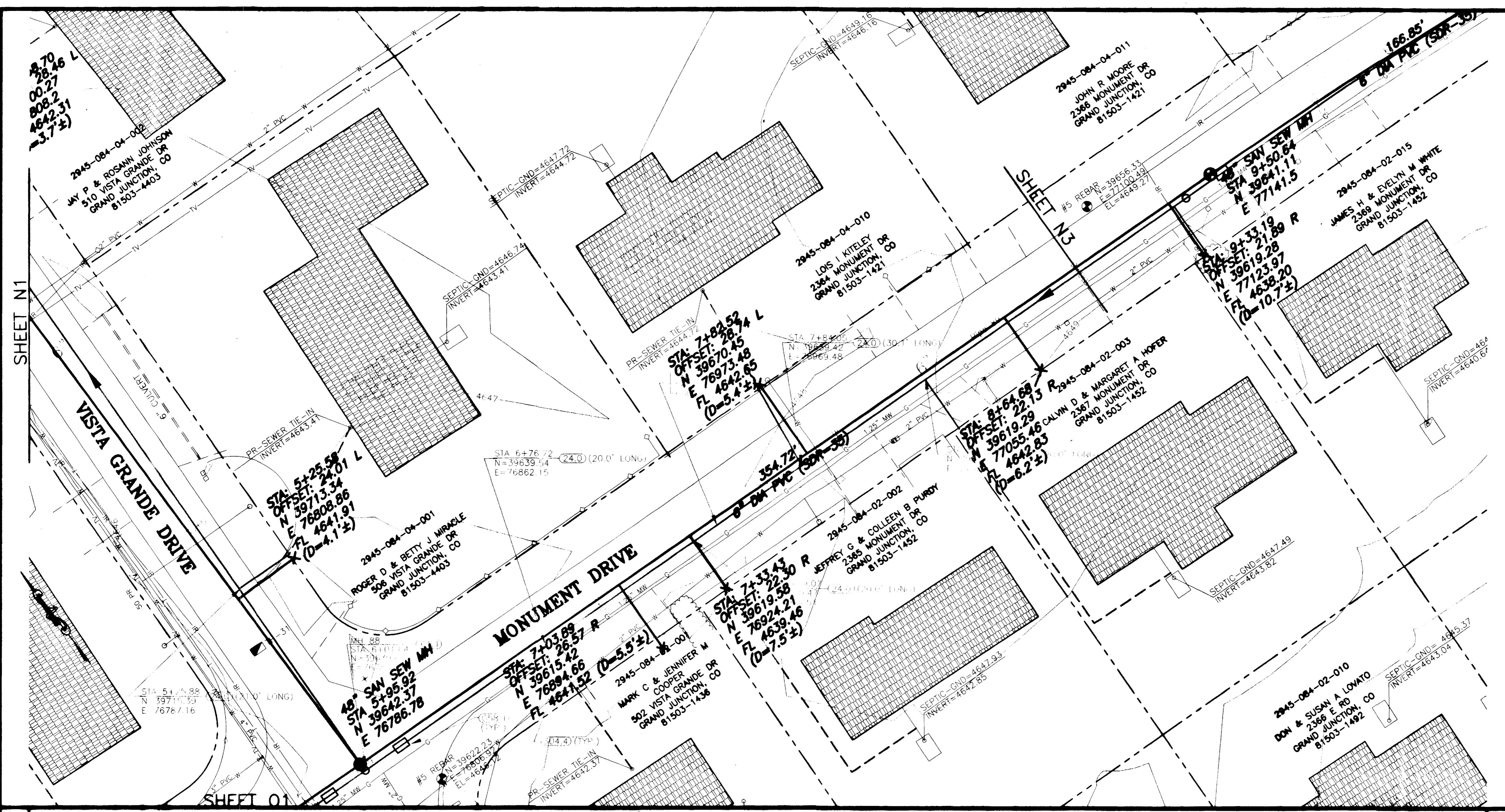
- 20.1 CONSTRUCT SDR 35 PVC SANITARY SEWER.
- 24.0 CONSTRUCT SANITARY SEWER TAP, SERVICE, AND PLUG, 4" UNLESS NOTED OTHERWISE. LOCATE PER STATIONING SHOWN.
- G58.1 CONSTRUCT CUT-OFF WALL PER STANDARD SPECIFICATIONS.
- 64.1 CONSTRUCT STANDARD 4" DIA. MH.
- 202.42 & 300/400.2 REMOVE AND REPLACE ASPHALT PAVEMENT AS REQUIRED FOR CONSTRUCTION. PAVEMENT STRUCTURE SHALL BE 6" ABC AND 3" SINGLE LIFT HMA PAVEMENT, 50 BLOW MARSHALL.
- 210.51 REMOVE AND RESET MAILBOX.
- 304.4 CONSTRUCT AGGREGATE SURFACE COURSE IN DRIVEWAYS AND SHOULDERS.
- 1160.3 REMOVE AND RESTORE LANDSCAPE HARDSCAPE AND SOFTSCAPE AS REQUIRED FOR CONSTRUCTION.



REVISION	DESCRIPTION	DATE	SCALE	PLAN	PROFILE	SECTIONS
1	ASBUILT	11-03	HORIZONTAL	0 10 20 40	0 10 20 40	
2			VERTICAL	0 2.5 5 10		

GR WILLIAMS ENGINEERING, INC.  
 1231 19 ROAD, FRUITA, COLORADO 81521-9689  
 (970) 858-1014 PHONE (970) 858-1007 FAX

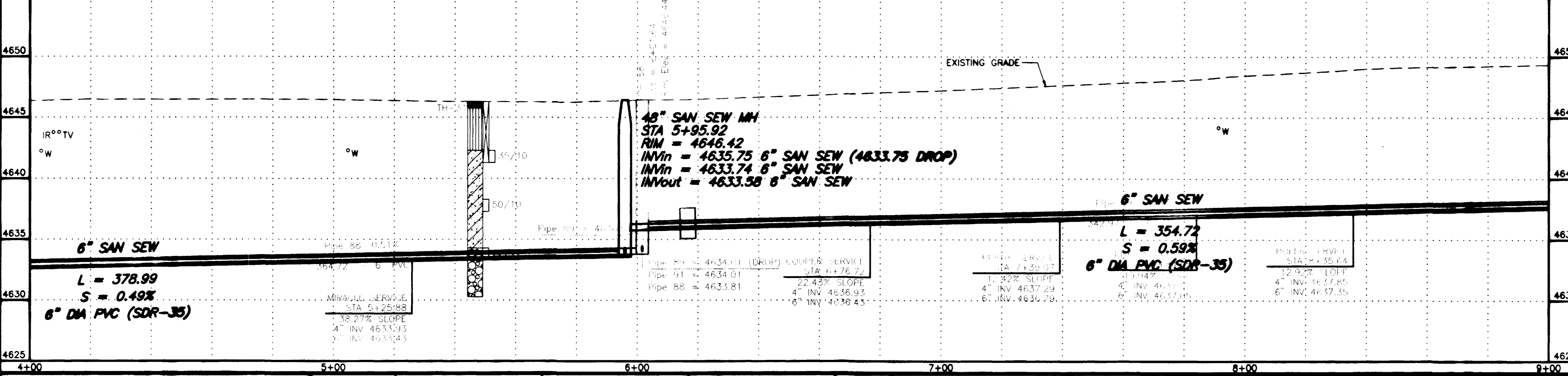
SKYWAY AREA S.I.D.  
 LINE N  
 Vista Grande Drive  
 N1  
 FILENAME  
 SS140101.DWG



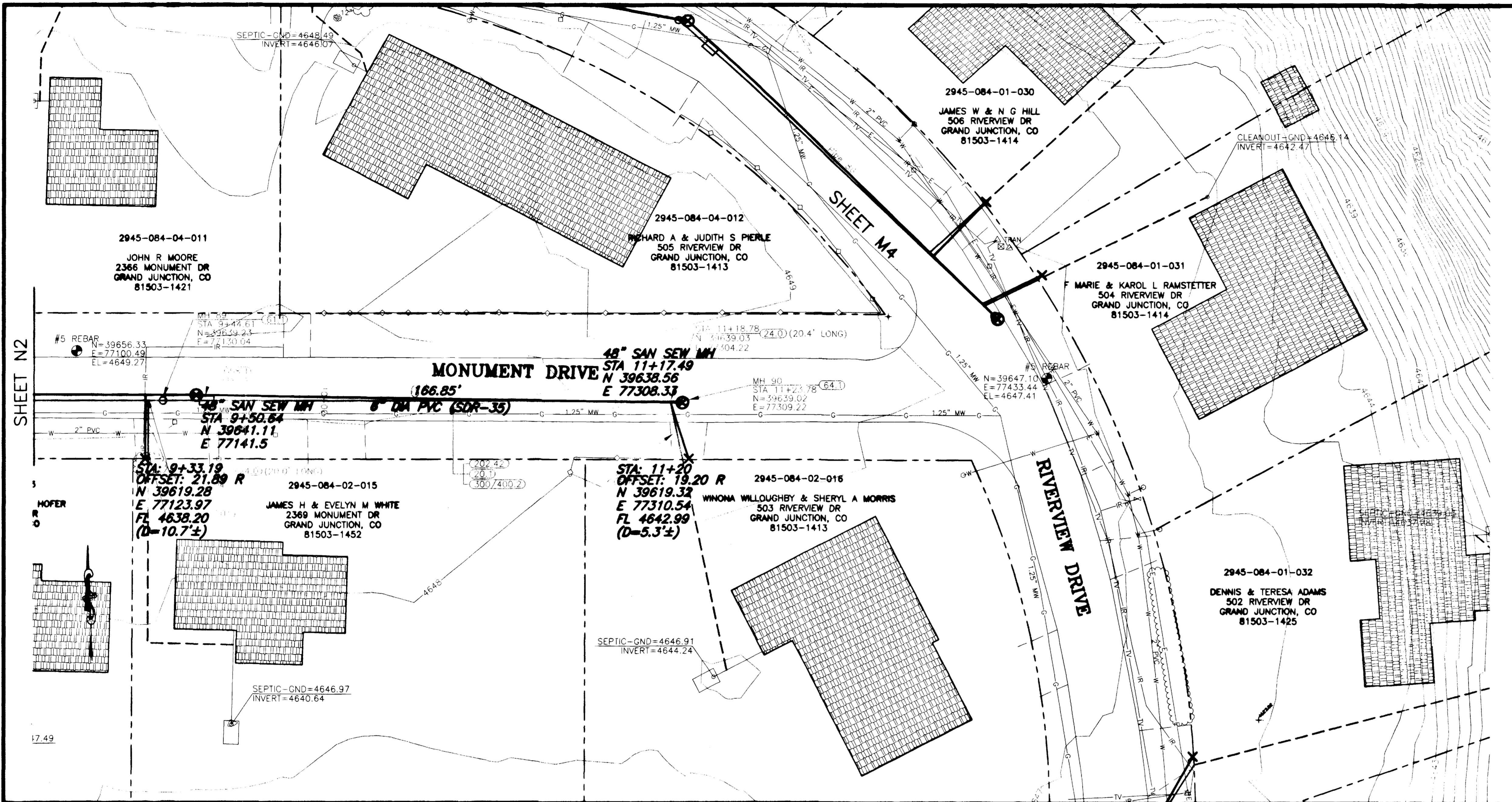
**SHADING AND TEXTURE LEGEND**

FACILITY OR SURFACE TREATMENT	EXISTING	PROPOSED	REMOVE & REPLACE
ASPHALT PAVEMENT			
CONCRETE (C, G, SW, SLABS)			
AGGREGATE GRAVEL			
WASHED ROCK			
GRASS SOD			
BUILDING			
IMPROVEMENT DISTRICT SEWERLINE			
PRIVATELY CONSTRUCTED SERVICE LINE			

- 20.1 CONSTRUCT SDR 35 PVC SANITARY SEWER.
- 24.0 CONSTRUCT SANITARY SEWER TAP, SERVICE, AND PLUG, 4" UNLESS NOTED OTHERWISE. LOCATE PER STATIONING SHOWN.
- G58.1 CONSTRUCT CUT-OFF WALL PER STANDARD SPECIFICATIONS.
- 61.1 CONSTRUCT DROP MH
- 202.42 & 300/400.2 REMOVE AND REPLACE ASPHALT PAVEMENT AS REQUIRED FOR CONSTRUCTION. PAVEMENT STRUCTURE SHALL BE 6" ABC AND 3" SINGLE LIFT HMA PAVEMENT, 50 BLOW MARSHALL.
- 304.4 CONSTRUCT AGGREGATE SURFACE COURSE IN DRIVEWAYS AND SHOULDERS.

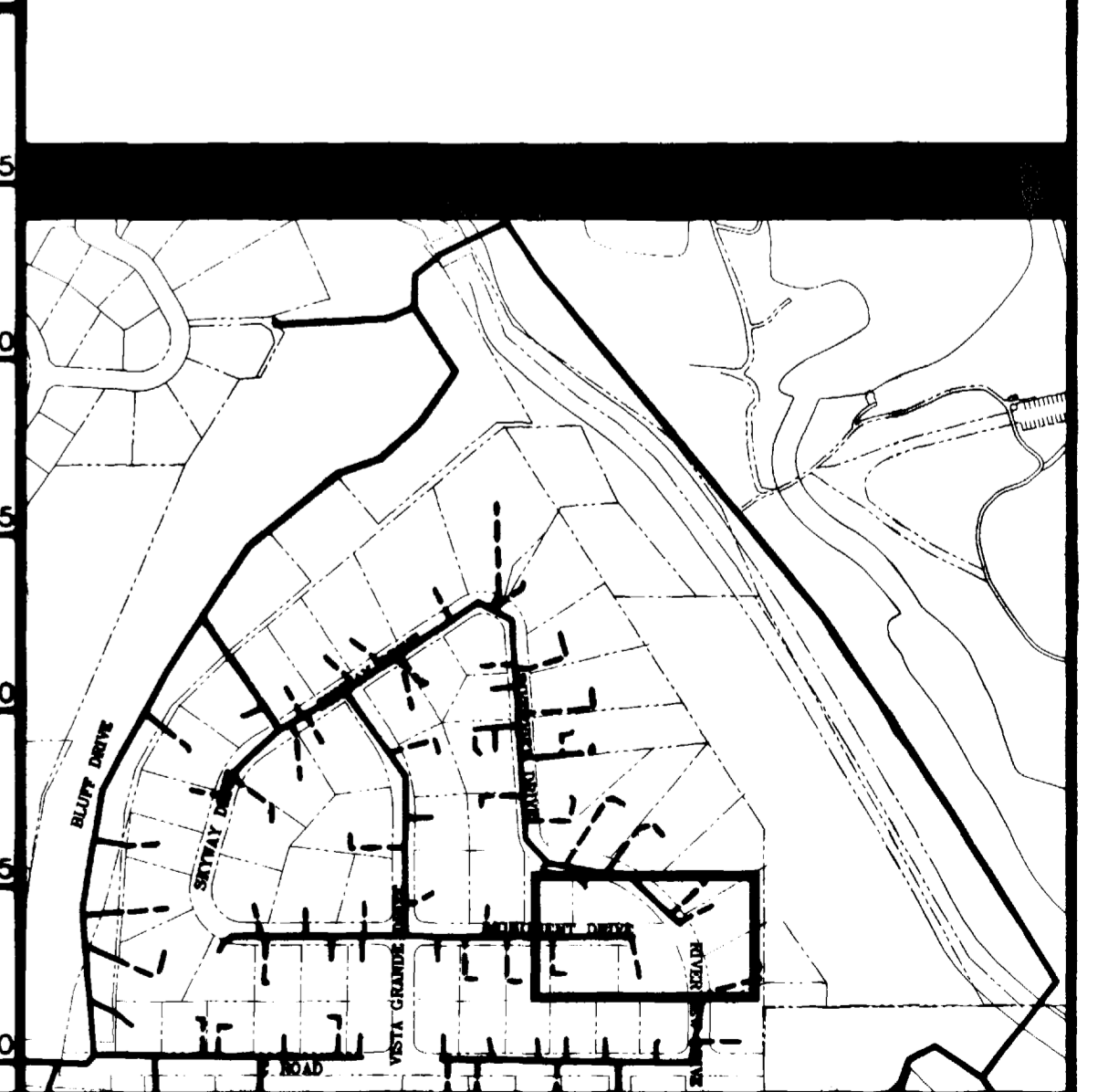
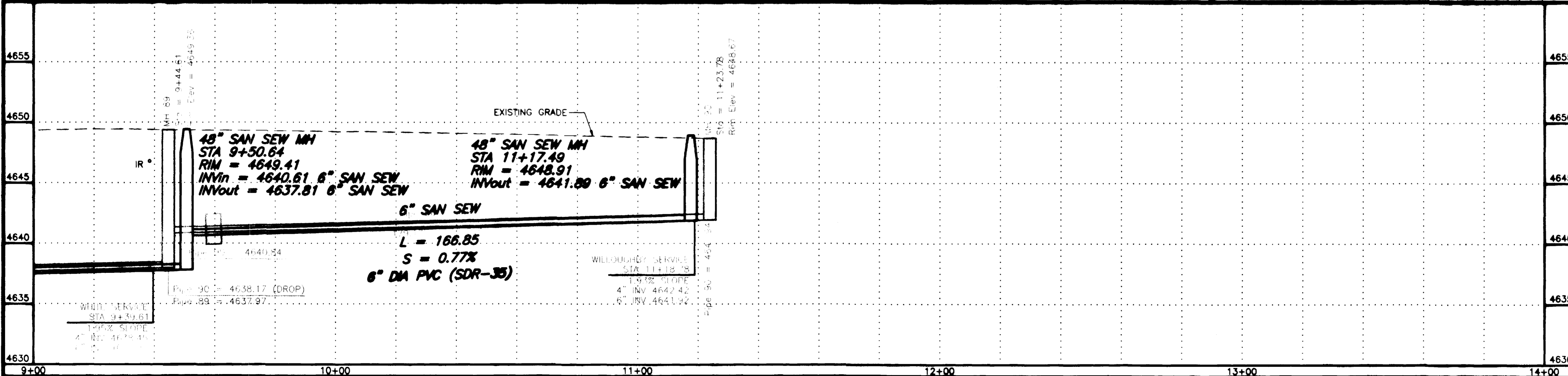


<b>DESCRIPTION</b>	<b>DATE</b>	<b>SCALE</b>	<b>PLAN</b>	<b>PROFILE</b>	<b>SECTIONS</b>	<b>GR WILLIAMS ENGINEERING, INC.</b>	<b>SKYWAY AREA S.I.D.</b>	<b>N2</b>
REVISION  ASBULT	11-03	HORIZONTAL				1231 19 ROAD, FRUITA, COLORADO 81521-9689	LINE N	FILENAME
REVISION		VERTICAL				(970) 858-1014 PHONE (970) 858-1007 FAX	Vista Grande/Skyway Drive	SS140201.dwg

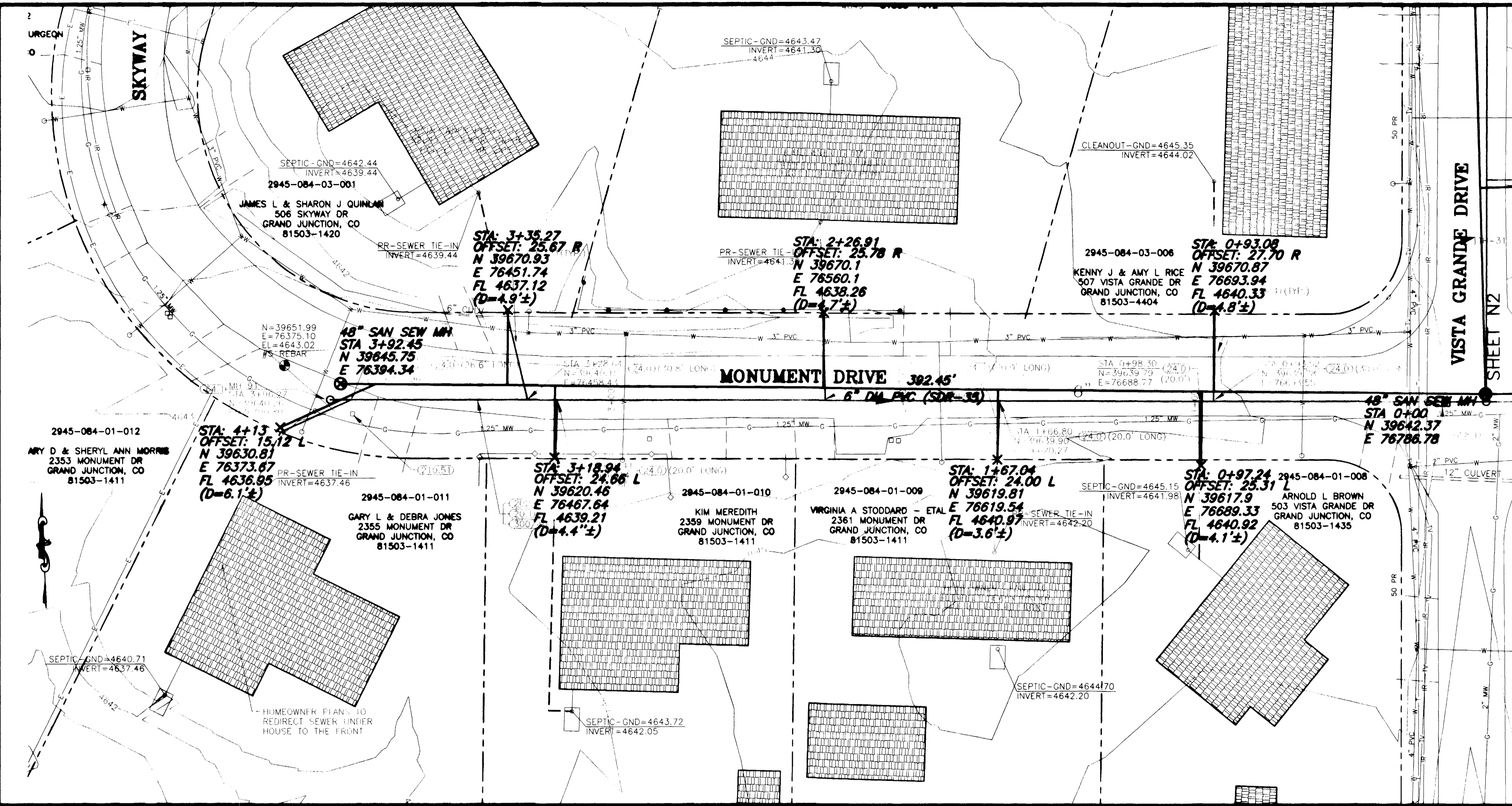


SHADING AND TEXTURE LEGEND			
FACILITY OR SURFACE TREATMENT	EXISTING	PROPOSED	REMOVE & REPLACE
ASPHALT PAVEMENT	[Pattern]	[Pattern]	[Pattern]
CONCRETE (C, G, SW, SLABS)	[Pattern]	[Pattern]	[Pattern]
AGGREGATE GRAVEL	[Pattern]	[Pattern]	[Pattern]
WASHED ROCK	[Pattern]	[Pattern]	[Pattern]
GRASS SOD	[Pattern]	[Pattern]	[Pattern]
BUILDING	[Pattern]	[Pattern]	[Pattern]
IMPROVEMENT DISTRICT SEWERLINE	[Line Style]	[Line Style]	[Line Style]
PRIVATELY CONSTRUCTED SERVICE LINE	[Line Style]	[Line Style]	[Line Style]

- 20.1 CONSTRUCT SDR 35 PVC SANITARY SEWER.
- 24.0 CONSTRUCT SANITARY SEWER TAP, SERVICE, AND PLUG, 4" UNLESS NOTED OTHERWISE. LOCATE PER STATIONING SHOWN.
- G58.1 CONSTRUCT CUT-OFF WALL PER STANDARD SPECIFICATIONS.
- 61.1 CONSTRUCT DROP MH
- 64.1 CONSTRUCT STANDARD 4' DIA. MH.
- 202.42 & 300/400.2 REMOVE AND REPLACE ASPHALT PAVEMENT AS REQUIRED FOR CONSTRUCTION. PAVEMENT STRUCTURE SHALL BE 6" ABC AND 3" SINGLE LIFT HMA PAVEMENT, 50 BLOW MARSHALL.
- 304.4 CONSTRUCT AGGREGATE SURFACE COURSE IN DRIVEWAYS AND SHOULDERS.
- 1160.3 REMOVE AND RESTORE LANDSCAPING HARDSCAPE AND SOFTSCAPE AS REQUIRED FOR CONSTRUCTION.

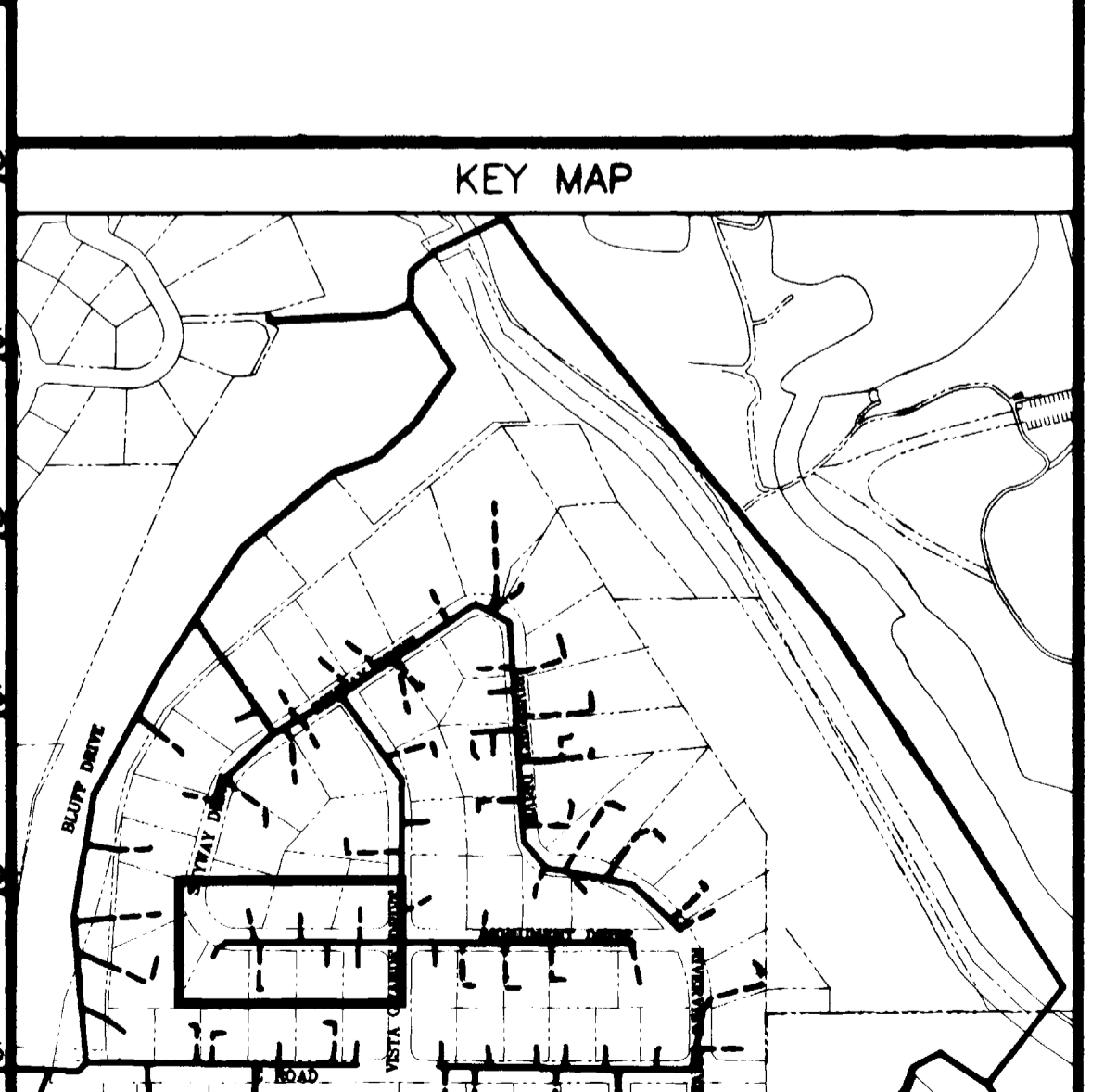
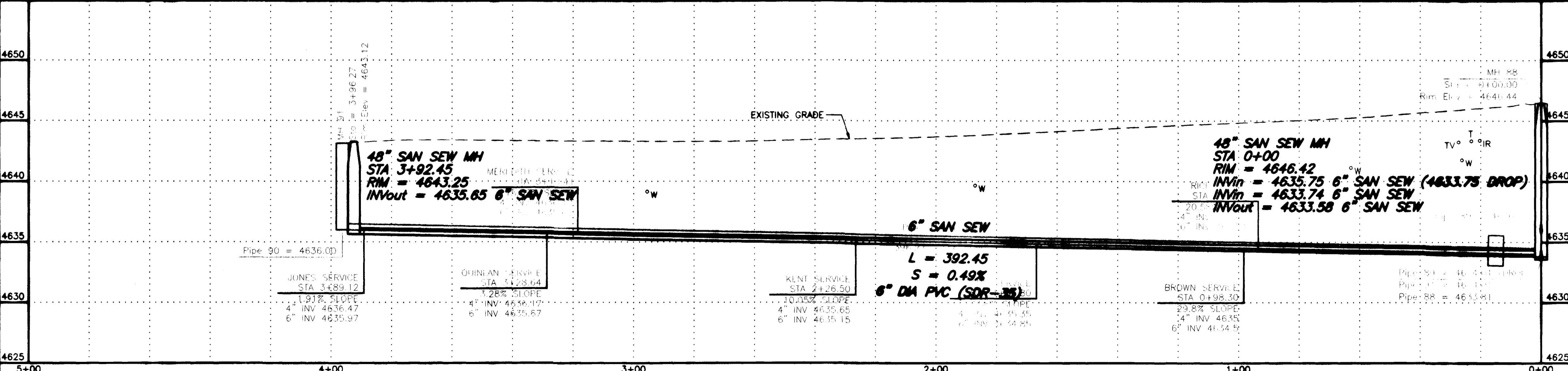


REVISION <b>ASBULT</b>	DATE <b>11-03</b>	SCALE	PLAN	PROFILE	SECTIONS	<b>GR WILLIAMS ENGINEERING, INC.</b> 1231 19 ROAD, FRUITA, COLORADO 81521-9689 (970) 858-1014 PHONE (970) 858-1007 FAX	SKYWAY AREA S.I.D. LINE N Monument Drive	N3 FILENAME SS140301.DWG
REVISION <b>Δ</b>	DATE	HORIZONTAL	0 10 20 40	0 10 20 40				
REVISION <b>Δ</b>	DATE	VERTICAL		0 2.5 5 10				



SHADING AND TEXTURE LEGEND			
FACILITY OR SURFACE TREATMENT	EXISTING	PROPOSED	REMOVE & REPLACE
ASPHALT PAVEMENT	[Pattern]	[Pattern]	[Pattern]
CONCRETE (C, G, SW, SLABS)	[Pattern]	[Pattern]	[Pattern]
AGGREGATE GRAVEL	[Pattern]	[Pattern]	[Pattern]
WASHED ROCK	[Pattern]	[Pattern]	[Pattern]
GRASS SOD	[Pattern]	[Pattern]	[Pattern]
BUILDING	[Pattern]	[Pattern]	[Pattern]
IMPROVEMENT DISTRICT SEWERLINE	[Line Style]	[Line Style]	[Line Style]
PRIVATELY CONSTRUCTED SERVICE LINE	[Line Style]	[Line Style]	[Line Style]

- CONSTRUCTION NOTES**
- 20.1 CONSTRUCT SDR 35 PVC SANITARY SEWER.
  - 24.0 CONSTRUCT SANITARY SEWER TAP, SERVICE, AND PLUG, 4" UNLESS NOTED OTHERWISE. LOCATE PER STATIONING SHOWN.
  - G58.1 CONSTRUCT CUT-OFF WALL PER STANDARD SPECIFICATIONS.
  - 64.1 CONSTRUCT STANDARD 4" DIA. MH.
  - 202.42 & 300/400.2 REMOVE AND REPLACE ASPHALT PAVEMENT AS REQUIRED FOR CONSTRUCTION. PAVEMENT STRUCTURE SHALL BE 6" ABC AND 3" SINGLE LIFT HMA PAVEMENT, 50 BLOW MARSHALL.
  - 210.51 REMOVE AND RESET MAILBOX.
  - 210.64 REMOVE AND RESET FENCE AS REQUIRED FOR CONSTRUCTION.
  - 304.4 CONSTRUCT AGGREGATE SURFACE COURSE IN DRIVEWAYS AND SHOULDERS.
  - 1160.3 REMOVE AND RESTORE LANDSCAPING HARDSCAPE AND SOFTSCAPE AS REQUIRED FOR CONSTRUCTION.

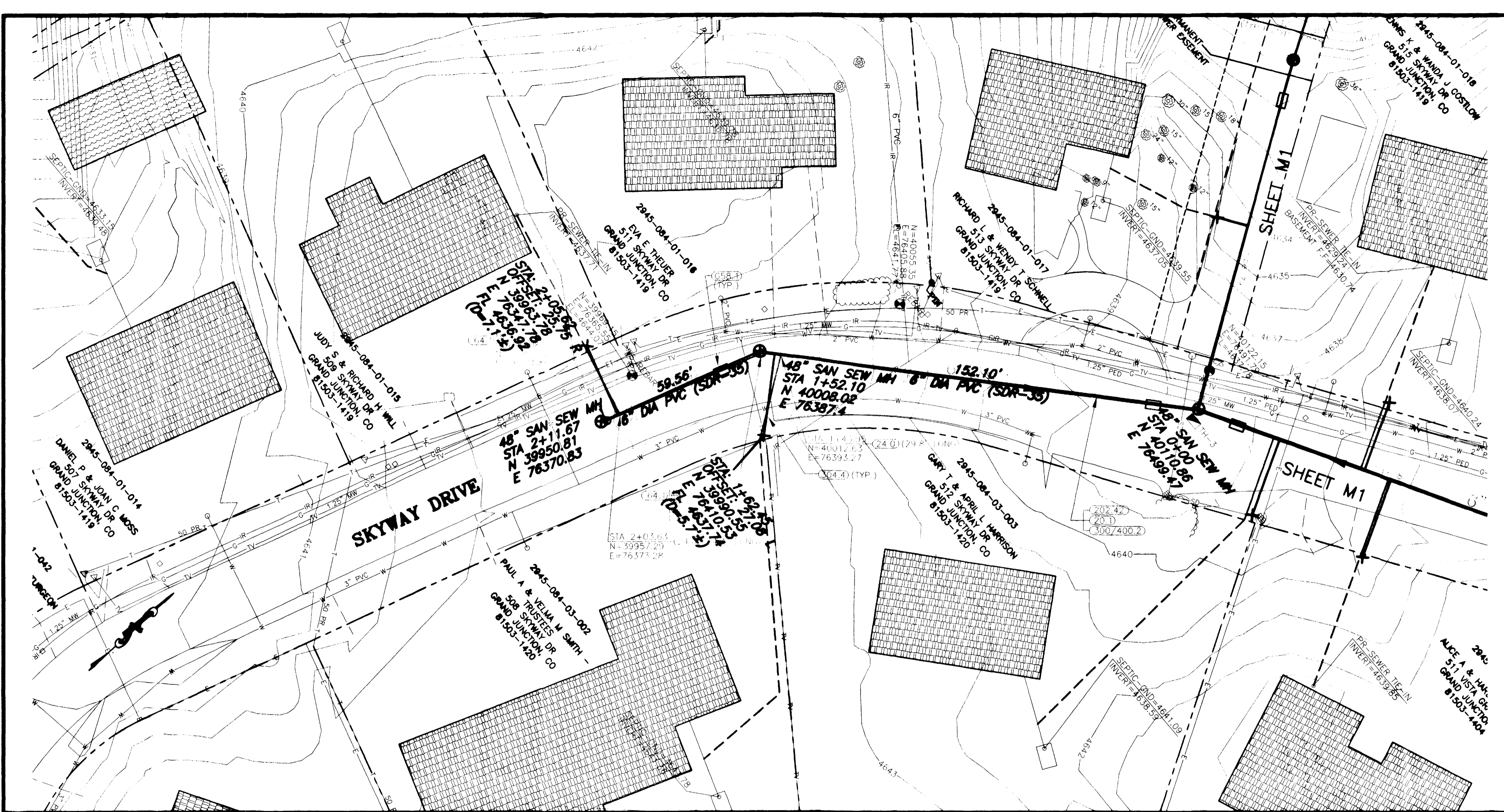


REVISION	DATE
ASBUILT	11-03

DESCRIPTION	SCALE	PLAN	PROFILE	SECTIONS
HORIZONTAL	1" = 40'	0 10 20 40	0 10 20 40	
VERTICAL	1" = 5'		0 2.5 5 10	

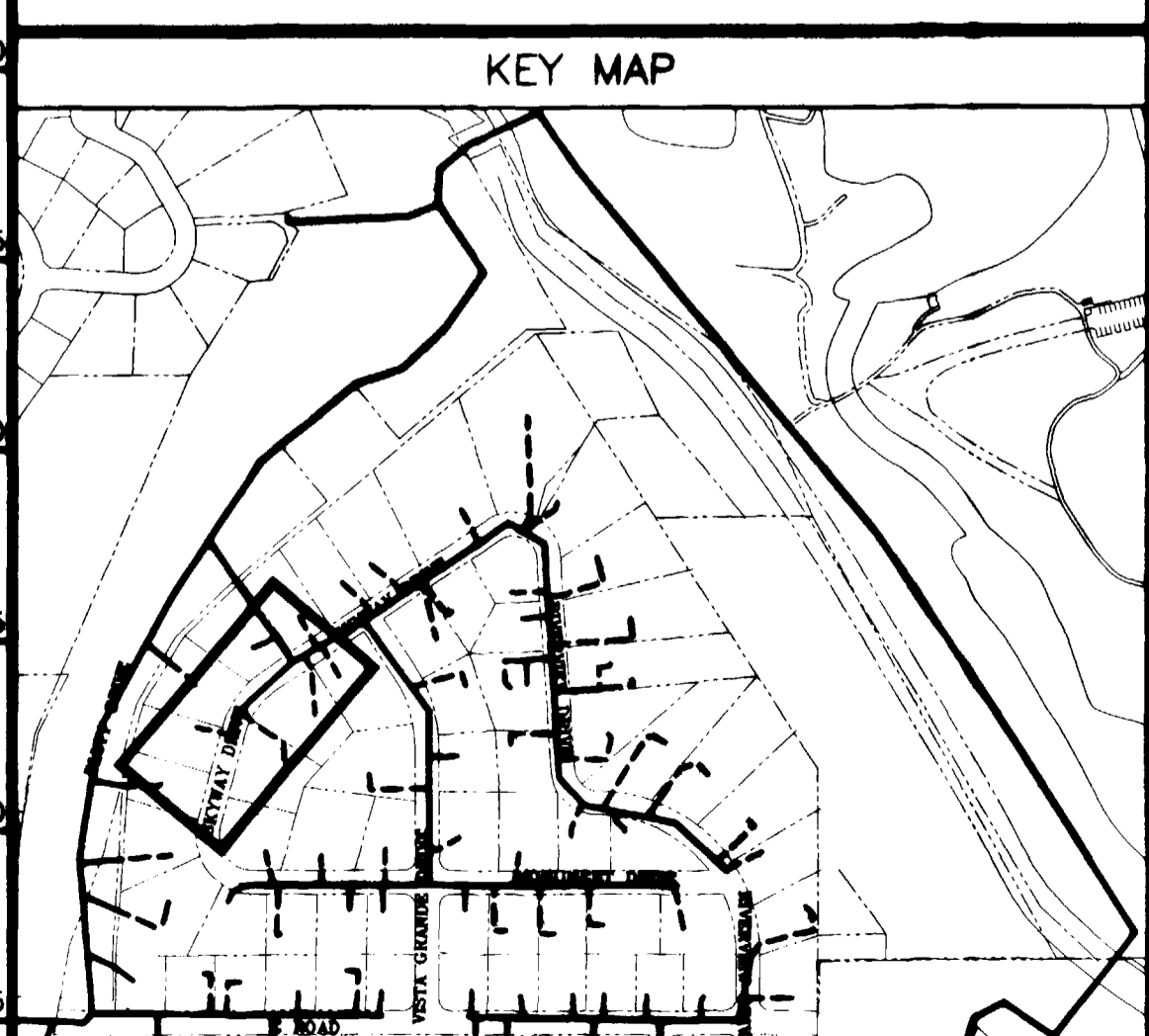
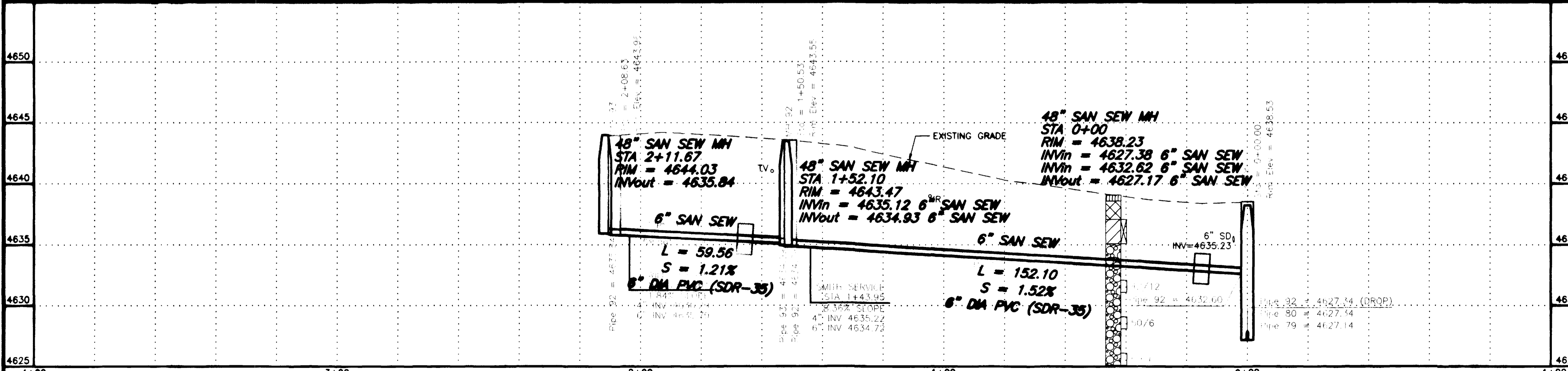
**GR WILLIAMS ENGINEERING, INC.**  
 1231 19 ROAD, FRUITA, COLORADO 81521-9689  
 (970) 858-1014 PHONE (970) 858-1007 FAX

SKYWAY AREA S.I.D.  
 LINE O  
 Monument Drive  
 01  
 FILENAME  
 SS150101.DWG



SHADING AND TEXTURE LEGEND			
FACILITY OR SURFACE TREATMENT	EXISTING	PROPOSED	REMOVE & REPLACE
ASPHALT PAVEMENT	[Pattern]	[Pattern]	[Pattern]
CONCRETE (C. G. SW, SLABS)	[Pattern]	[Pattern]	[Pattern]
AGGREGATE GRAVEL	[Pattern]	[Pattern]	[Pattern]
WASHED ROCK	[Pattern]	[Pattern]	[Pattern]
GRASS SOD	[Pattern]	[Pattern]	[Pattern]
BUILDING	[Pattern]	[Pattern]	[Pattern]
IMPROVEMENT DISTRICT SEWERLINE	[Line Style]	[Line Style]	[Line Style]
PRIVATELY CONSTRUCTED SERVICE LINE	[Line Style]	[Line Style]	[Line Style]

- CONSTRUCTION NOTES**
- 20.1 CONSTRUCT SDR 35 PVC SANITARY SEWER.
  - 24.0 CONSTRUCT SANITARY SEWER TAP, SERVICE, AND PLUG. 4" UNLESS NOTED OTHERWISE. LOCATE PER STATIONING SHOWN.
  - G58.1 CONSTRUCT CUT-OFF WALL PER STANDARD SPECIFICATIONS.
  - 64.1 CONSTRUCT STANDARD 4' DIA. MH.
  - 202.42 & 300/400.2 REMOVE AND REPLACE ASPHALT PAVEMENT AS REQUIRED FOR CONSTRUCTION. PAVEMENT STRUCTURE SHALL BE 6" ABC AND 3" SINGLE LIFT HMA PAVEMENT, 50 BLOW MARSHALL.
  - 304.4 CONSTRUCT AGGREGATE SURFACE COURSE IN DRIVEWAYS AND SHOULDERS.



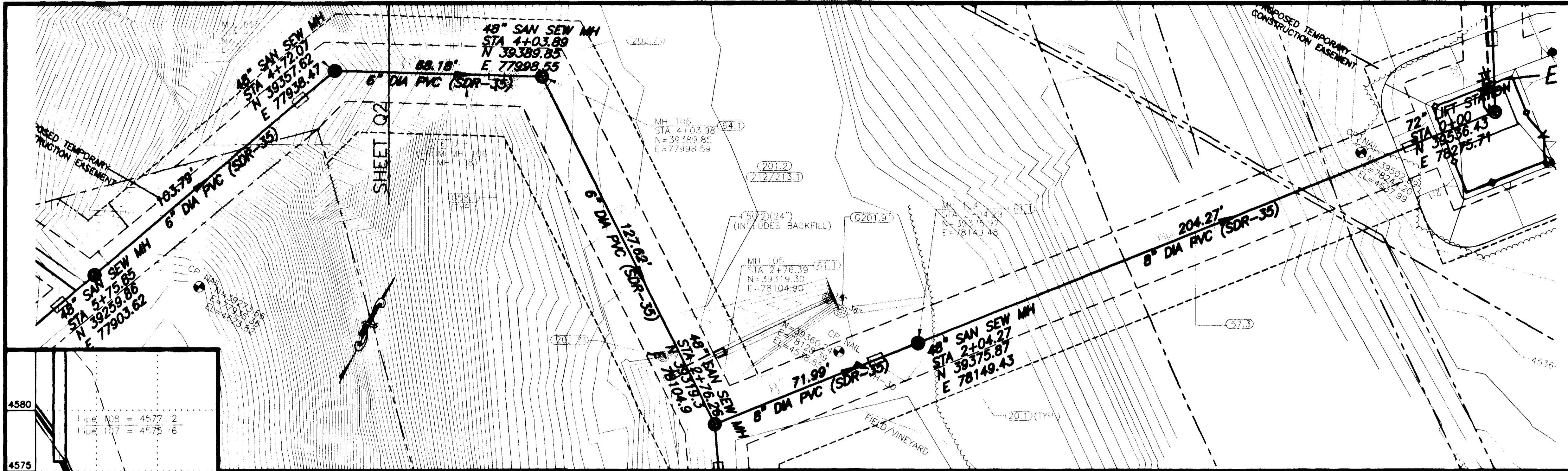
REVISION	DESCRIPTION	DATE
REVISION $\Delta$ PER ADDENDUM #1		4/2/02
REVISION $\Delta$ ASBUILT		11-03

SCALE	PLAN	PROFILE	SECTIONS
HORIZONTAL	0 10 20 40	0 10 20 40	
VERTICAL		0 2.5 5 10	

**GR WILLIAMS ENGINEERING, INC.**  
 1231 19 ROAD, FRUITA, COLORADO 81521-9689  
 (970) 858-1014 PHONE (970) 858-1007 FAX

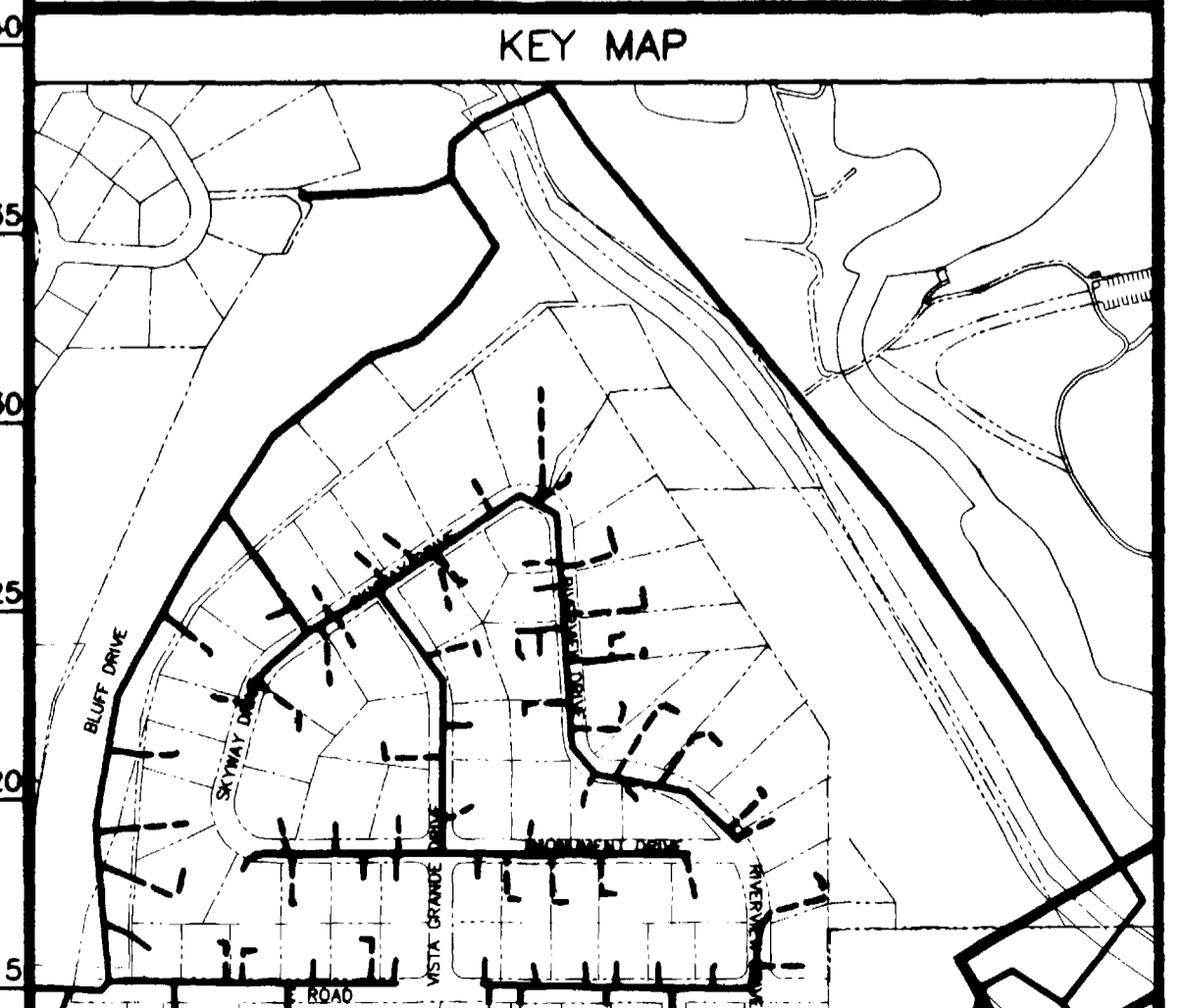
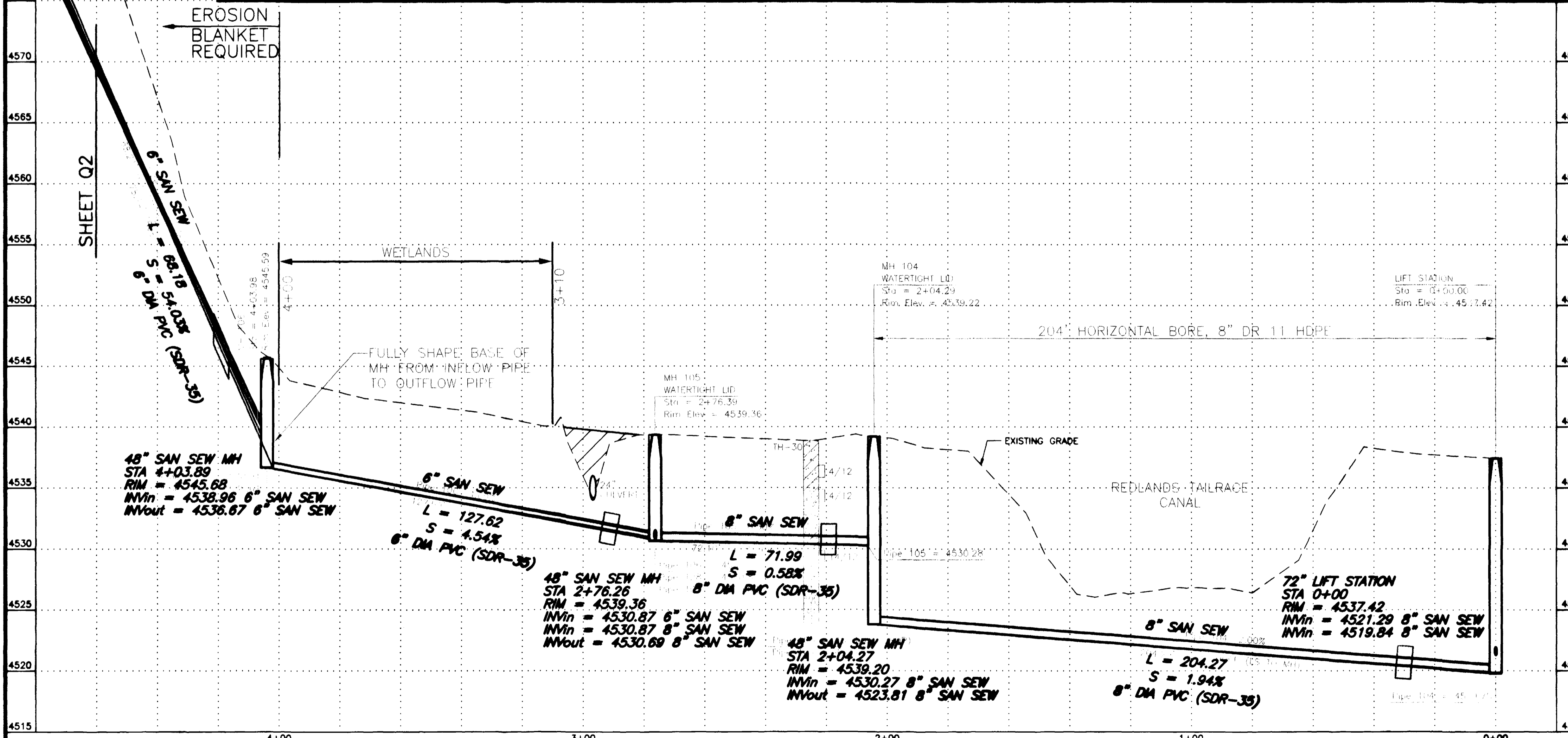
**SKYWAY AREA S.I.D.**  
**LINE P**  
**Skyway Drive**

P1  
 FILENAME  
 SS160101.DWG



SHADING AND TEXTURE LEGEND			
FACILITY OR SURFACE TREATMENT	EXISTING	PROPOSED	REMOVE & REPLACE
ASPHALT PAVEMENT	[Symbol]	[Symbol]	[Symbol]
CONCRETE (C. G. SW. SLABS)	[Symbol]	[Symbol]	[Symbol]
AGGREGATE GRAVEL	[Symbol]	[Symbol]	[Symbol]
WASHED ROCK	[Symbol]	[Symbol]	[Symbol]
GRASS SOD	[Symbol]	[Symbol]	[Symbol]
BUILDING	[Symbol]	[Symbol]	[Symbol]
IMPROVEMENT DISTRICT SEWERLINE	[Symbol]	[Symbol]	[Symbol]
PRIVATELY CONSTRUCTED SERVICE LINE	[Symbol]	[Symbol]	[Symbol]

- CONSTRUCTION NOTES**
- 20.1 CONSTRUCT SDR 35 PVC SANITARY SEWER.
  - 50.2 INSTALL CULVERT.
  - 57.3 PROVIDE DIRECTIONAL BORE, PULL BACK HOPE PIPE.
  - G58.1 CONSTRUCT CUT-OFF WALL PER STANDARD SPECIFICATIONS.
  - 61.1 CONSTRUCT DROP MH
  - 64.1 CONSTRUCT STANDARD 4' DIA. MH.
  - 201.2 CLEAR, GRUB, REMOVE, AND DISPOSE OF ALL TREES, VEGETATION, AND/OR DEBRIS AS REQUIRED FOR CONSTRUCTION.
  - G201.91 PROTECT AND SAVE TREE.
  - 202.71 REMOVE TREE.
  - 212/213.1 SEED AND MULCH PER SPECIAL PROVISIONS ALL SURFACE AREAS DISTURBED BY CONSTRUCTION THAT WILL NOT BE HARD SURFACED OR GRAVELED.
  - 216.1 EROSION CONTROL COVERINGS REQUIRED FOR ALL DISTURBED AREAS OF THE HILLSIDE AS NOTED.



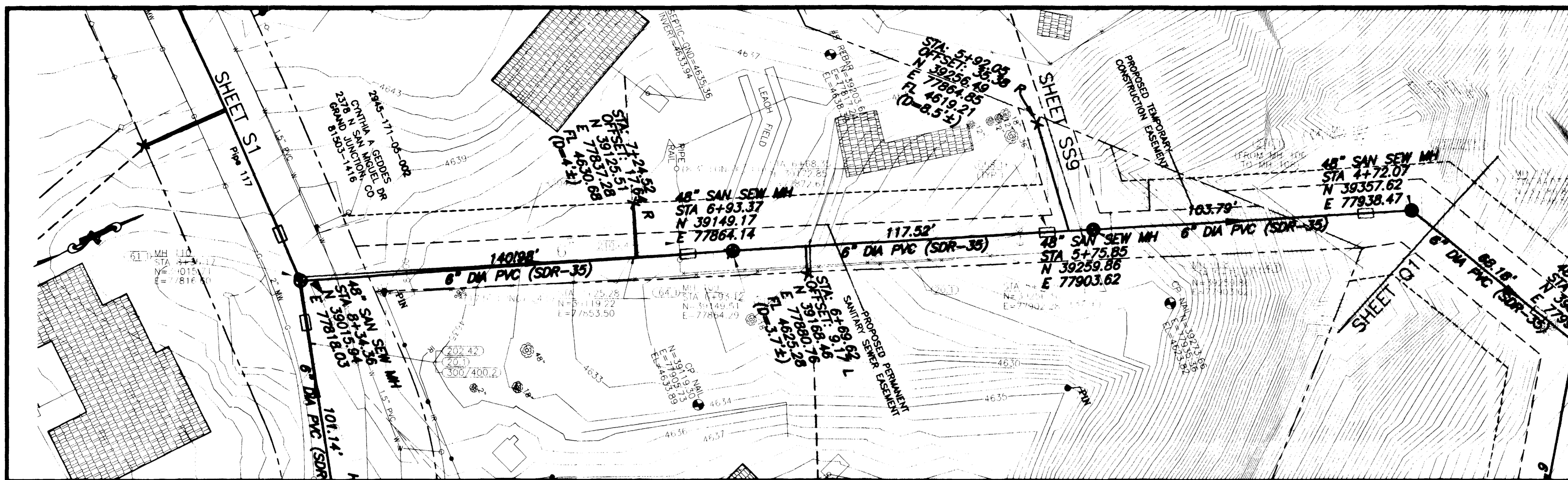
REVISION	DESCRIPTION	DATE
REVISION Δ PER ADDENDUM #1		4/2/02
REVISION Δ ASBUILT		11-03
REVISION Δ		

SCALE	PLAN	PROFILE	SECTIONS
HORIZONTAL	0 10 20 40	0 10 20 40	
VERTICAL		0 2.5 5 10	

**GR WILLIAMS ENGINEERING, INC.**  
 1231 19 ROAD, FRUITA, COLORADO 81521-9689  
 (970) 858-1014 PHONE (970) 858-1007 FAX

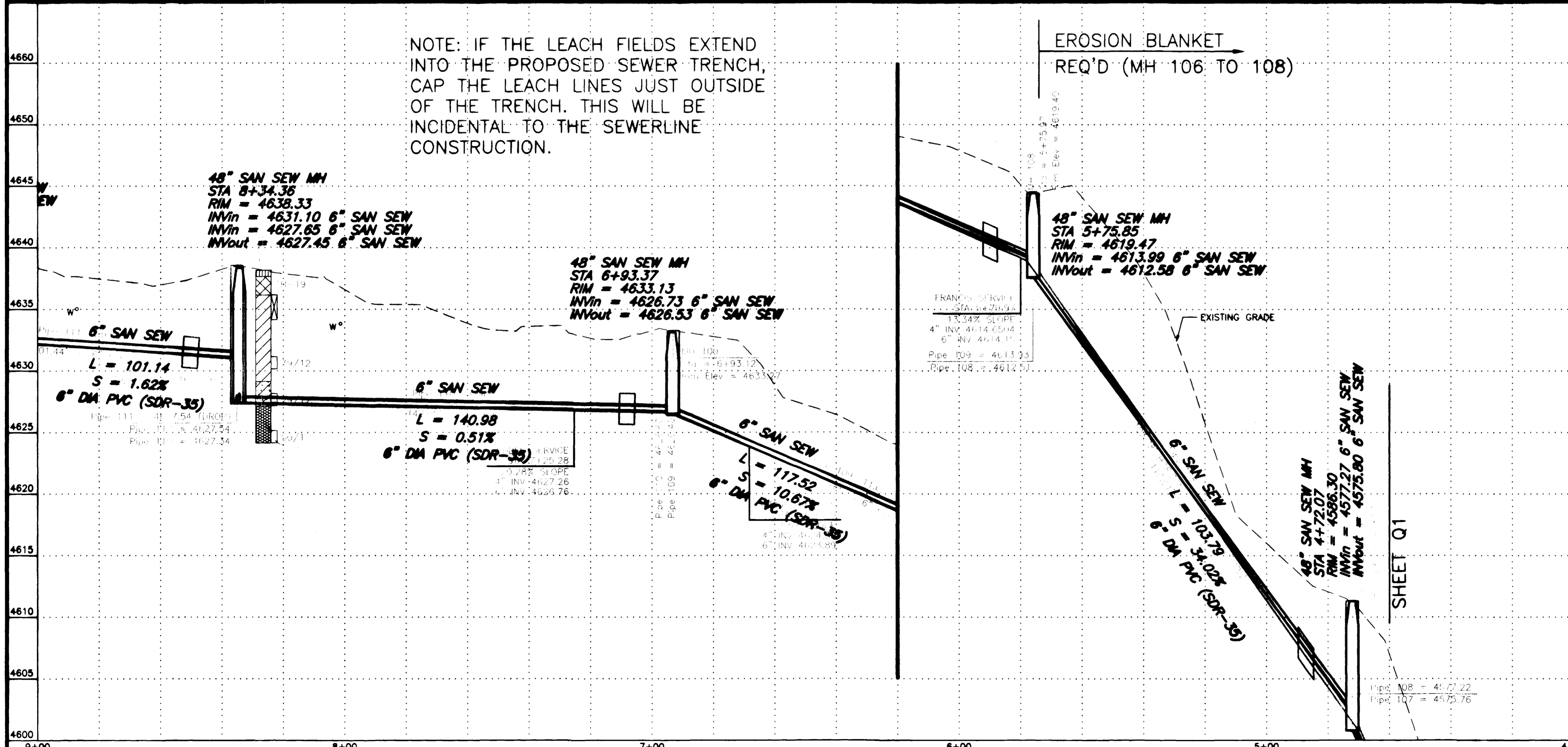
**SKYWAY AREA S.I.D.**  
 LINE Q  
 Connected Lakes Area

Q1
FILENAME SS060102.DWG



SHADING AND TEXTURE LEGEND			
FACILITY OR SURFACE TREATMENT	EXISTING	PROPOSED	REMOVE & REPLACE
ASPHALT PAVEMENT	[Symbol]	[Symbol]	[Symbol]
CONCRETE (C, G, SW, SLABS)	[Symbol]	[Symbol]	[Symbol]
AGGREGATE GRAVEL	[Symbol]	[Symbol]	[Symbol]
WASHED ROCK	[Symbol]	[Symbol]	[Symbol]
GRASS SOD	[Symbol]	[Symbol]	[Symbol]
BUILDING	[Symbol]	[Symbol]	[Symbol]
IMPROVEMENT DISTRICT SEWERLINE	[Symbol]	[Symbol]	[Symbol]
PRIVATELY CONSTRUCTED SERVICE LINE	[Symbol]	[Symbol]	[Symbol]

- CONSTRUCTION NOTES**
- 20.1 CONSTRUCT SDR 35 PVC SANITARY SEWER.
  - 24.0 CONSTRUCT SANITARY SEWER TAP, SERVICE, AND PLUG, 4" UNLESS NOTED OTHERWISE. LOCATE PER STATIONING SHOWN.
  - G58.1 CONSTRUCT CUT-OFF WALL PER STANDARD SPECIFICATIONS.
  - 61.1 CONSTRUCT DROP MH
  - 64.1 CONSTRUCT STANDARD 4' DIA. MH.
  - 202.42 & 300/400.2 REMOVE AND REPLACE ASPHALT PAVEMENT AS REQUIRED FOR CONSTRUCTION. PAVEMENT STRUCTURE SHALL BE 6" ABC AND 3" SINGLE LIFT HMA PAVEMENT, 50 BLOW MARSHALL.
  - 210.64 REMOVE AND RESET FENCE AS REQUIRED FOR CONSTRUCTION.
  - 212/213.1 SEED AND MULCH PER SPECIAL PROVISIONS ALL SURFACE AREAS DISTURBED BY CONSTRUCTION THAT WILL NOT BE HARD SURFACED OR GRAVELED.
  - 216.1 EROSION CONTROL COVERINGS REQUIRED FOR ALL DISTURBED AREAS OF THE HILLSIDE AS NOTED.
  - 304.4 CONSTRUCT AGGREGATE SURFACE COURSE IN DRIVEWAYS AND SHOULDERS.

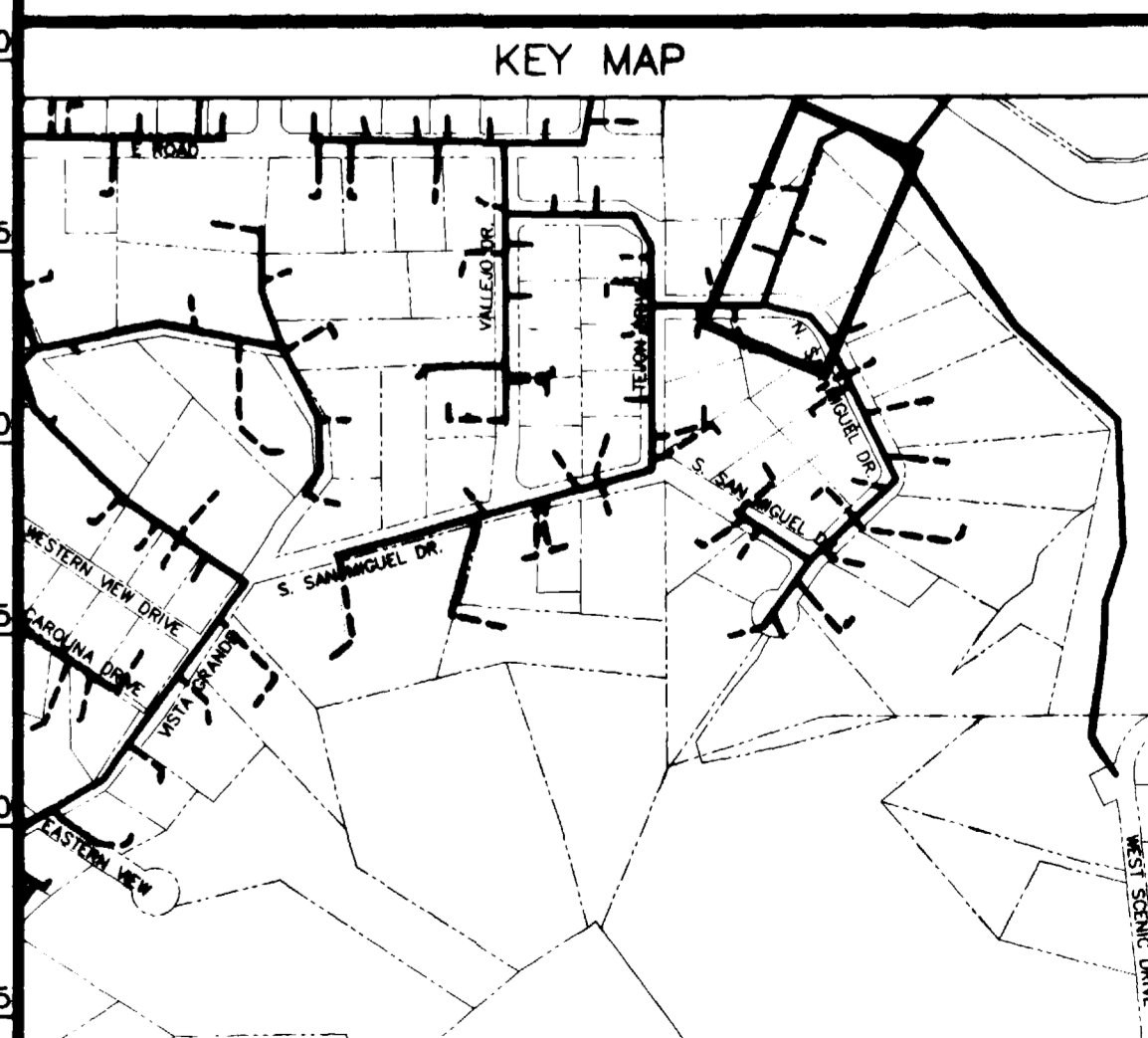


DESCRIPTION	DATE	SCALE	PLAN	PROFILE	SECTIONS
REVISION PER ADDENDUM #1	4/2/02	HORIZONTAL	0 10 20 40	0 10 20 40	
REVISION ASBUILT	11-03	VERTICAL		0 2.5 5 10	

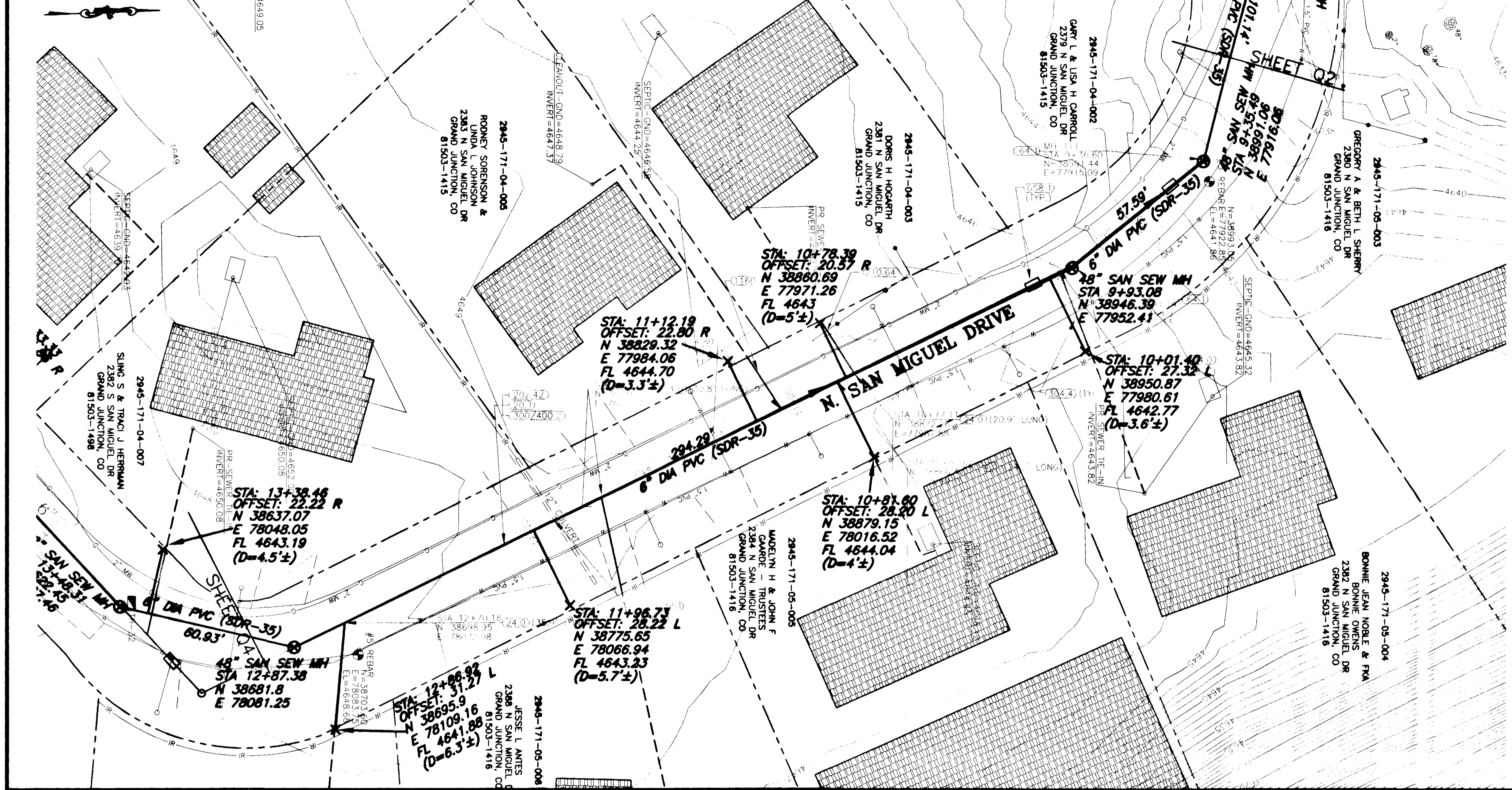
**GR WILLIAMS ENGINEERING, INC.**  
 1231 19 ROAD, FRUITA, COLORADO 81521-9689  
 (970) 858-1014 PHONE (970) 858-1007 FAX

**SKYWAY AREA S.I.D.**  
 LINE Q  
 N. San Miguel Drive

Q2  
 FILENAME  
 SS060202.DWG

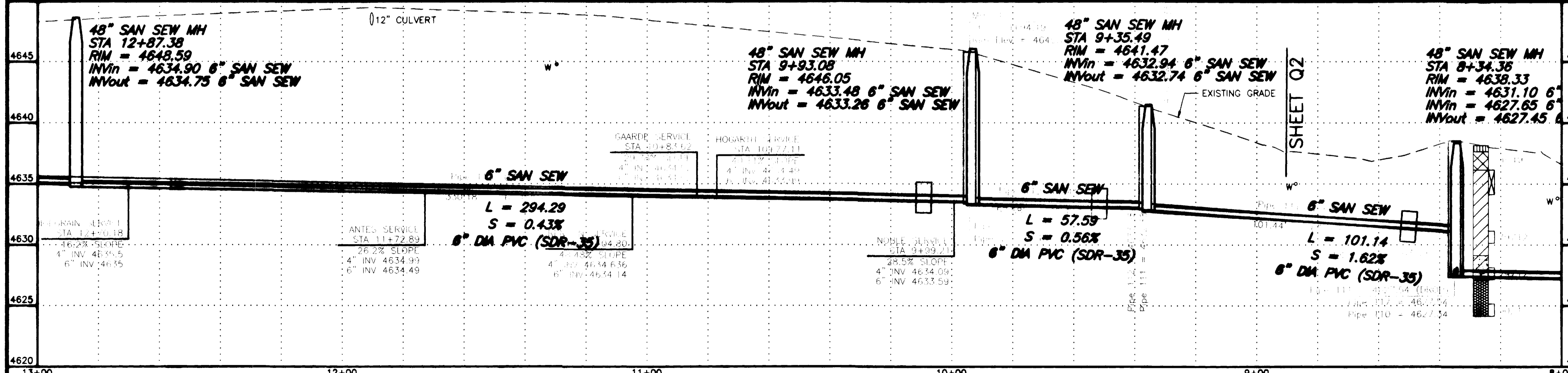




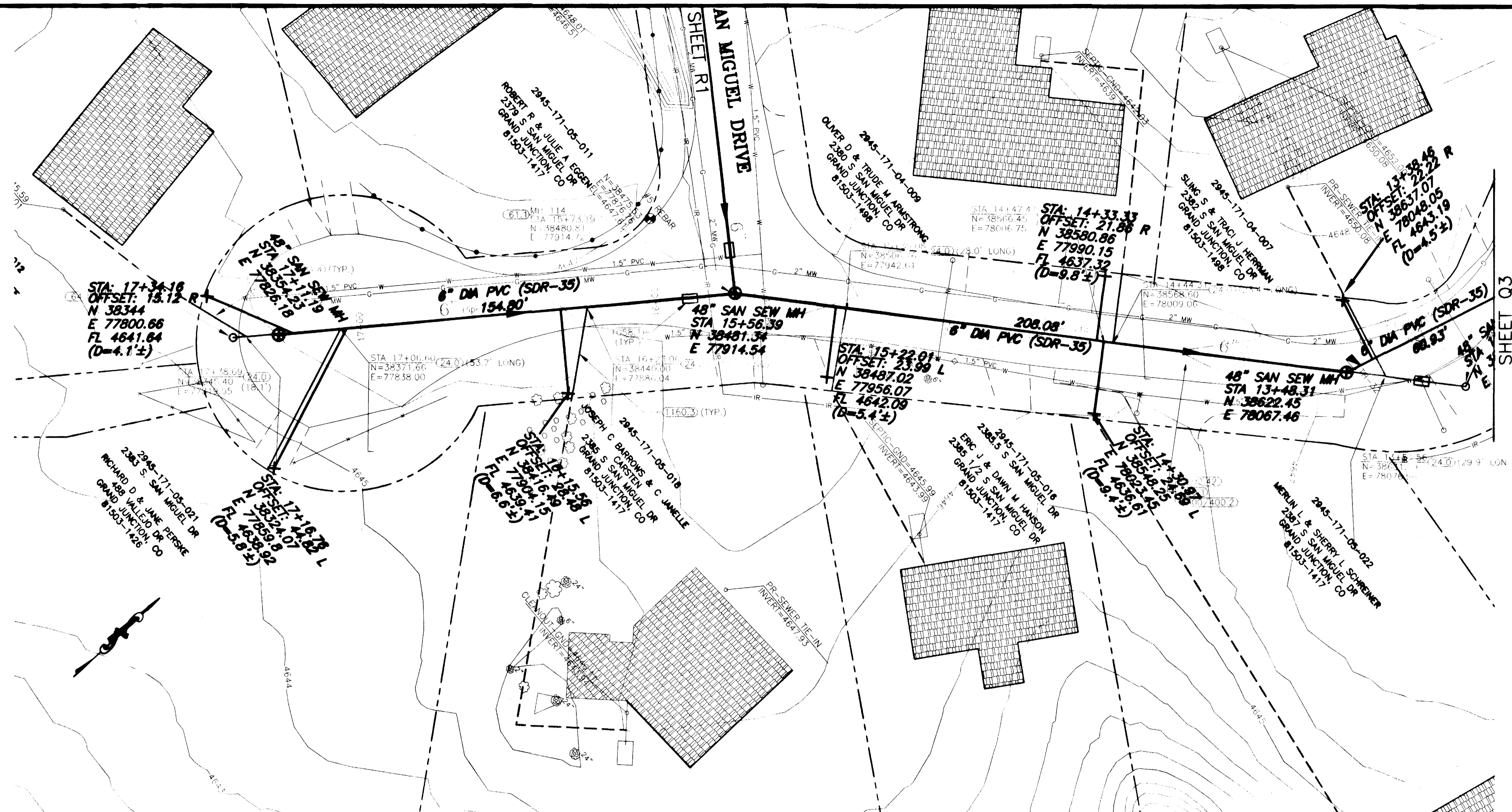


SHADING AND TEXTURE LEGEND			
FACILITY OR SURFACE TREATMENT	EXISTING	PROPOSED	REMOVE & REPLACE
ASPHALT PAVEMENT	[Pattern]	[Pattern]	[Pattern]
CONCRETE (C, G, SW, SLABS)	[Pattern]	[Pattern]	[Pattern]
AGGREGATE GRAVEL	[Pattern]	[Pattern]	[Pattern]
WASHED ROCK	[Pattern]	[Pattern]	[Pattern]
GRASS SOD	[Pattern]	[Pattern]	[Pattern]
BUILDING	[Pattern]	[Pattern]	[Pattern]
IMPROVEMENT DISTRICT SEWERLINE	[Pattern]	[Pattern]	[Pattern]
PRIVATELY CONSTRUCTED SERVICE LINE	[Pattern]	[Pattern]	[Pattern]

- CONSTRUCTION NOTES**
- 20.1 CONSTRUCT SDR 35 PVC SANITARY SEWER.
  - 24.0 CONSTRUCT SANITARY SEWER TAP, SERVICE, AND PLUG, 4" UNLESS NOTED OTHERWISE. LOCATE PER STATIONING SHOWN.
  - 50.2 & 202.551 REMOVE AND REPLACE PORTIONS OF CULVERTS AS REQUIRED AT CROSSINGS
  - G58.1 CONSTRUCT CUT-OFF WALL PER STANDARD SPECIFICATIONS.
  - 64.1 CONSTRUCT STANDARD 4' DIA. MH.
  - 202.42 & 300/400.2 REMOVE AND REPLACE ASPHALT PAVEMENT AS REQUIRED FOR CONSTRUCTION. PAVEMENT STRUCTURE SHALL BE 6" ABC AND 3" SINGLE LIFT HMA PAVEMENT, 50 BLOW MARSHALL.
  - 210.64 REMOVE AND RESET FENCE AS REQUIRED FOR CONSTRUCTION.
  - 304.4 CONSTRUCT AGGREGATE SURFACE COURSE IN DRIVEWAYS AND SHOULDERS.
  - 1160.3 REMOVE AND RESTORE LANDSCAPING HARDSCAPE AND SOFTSCAPE AS REQUIRED FOR CONSTRUCTION.

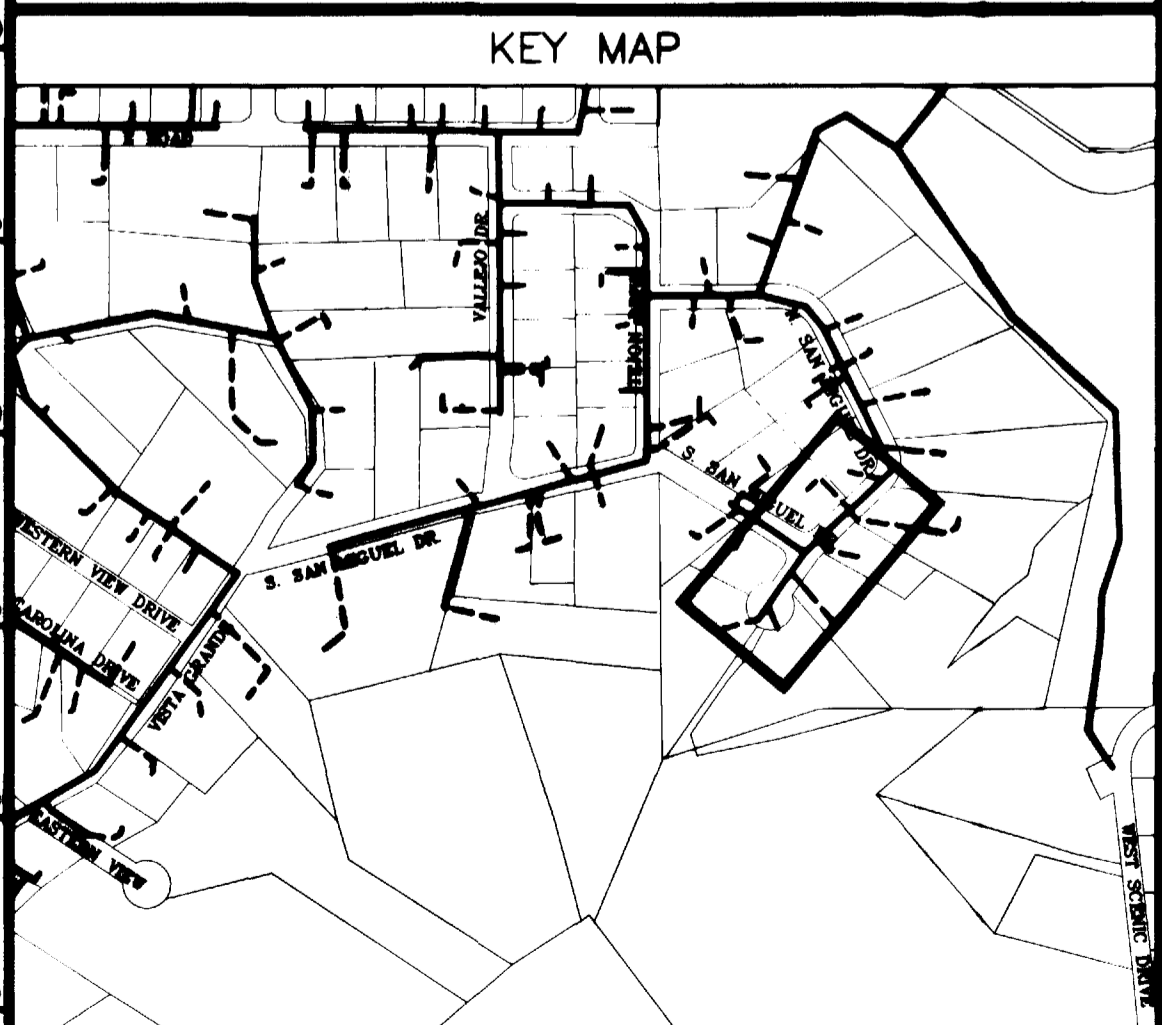
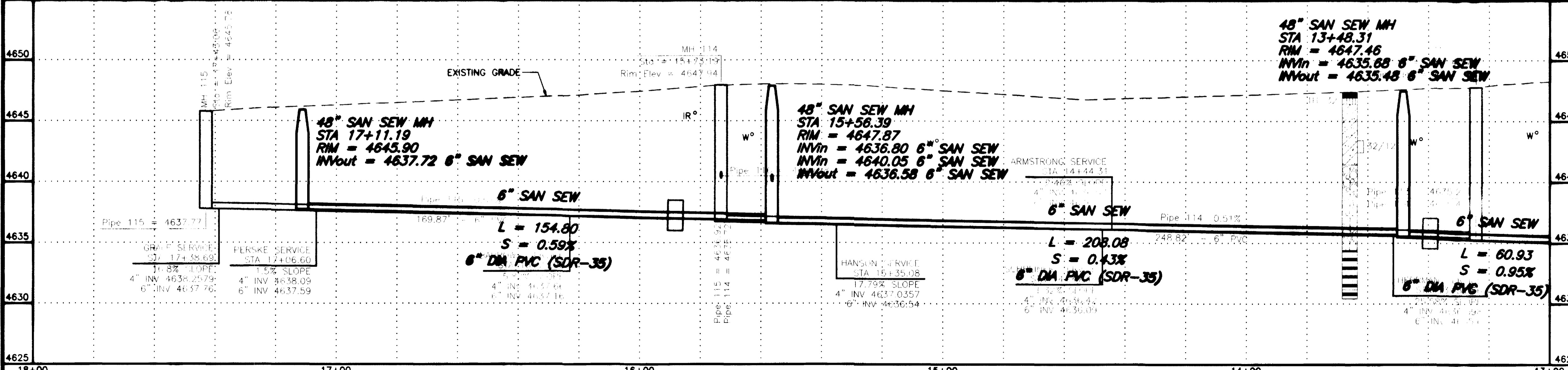


REVISION $\Delta$ ASBUILT REVISION $\Delta$ REVISION $\Delta$	DATE 11-03 SCALE HORIZONTAL VERTICAL	PLAN 0 10 20 40 PROFILE 0 10 20 40 SECTIONS 0 2.5 5 10	<b>GR WILLIAMS ENGINEERING, INC.</b> 1231 19 ROAD, FRUITA, COLORADO 81521-9689 (970) 858-1014 PHONE (970) 858-1007 FAX	<b>SKYWAY AREA S.I.D.</b> LINE Q S. San Miguel Drive	Q3 FILENAME SS060302.DWG
---	--	--	--	--	--------------------------------



SHADING AND TEXTURE LEGEND			
FACILITY OR SURFACE TREATMENT	EXISTING	PROPOSED	REMOVE & REPLACE
ASPHALT PAVEMENT	[Grid Pattern]	[Grid Pattern]	[Grid Pattern]
CONCRETE (C, G, SW, SLABS)	[Grid Pattern]	[Grid Pattern]	[Grid Pattern]
AGGREGATE GRAVEL	[Grid Pattern]	[Grid Pattern]	[Grid Pattern]
WASHED ROCK	[Grid Pattern]	[Grid Pattern]	[Grid Pattern]
GRASS SOD	[Grid Pattern]	[Grid Pattern]	[Grid Pattern]
BUILDING	[Grid Pattern]	[Grid Pattern]	[Grid Pattern]
IMPROVEMENT DISTRICT SEWERLINE	[Dashed Line]	[Dashed Line]	[Dashed Line]
PRIVATELY CONSTRUCTED SERVICE LINE	[Dashed Line]	[Dashed Line]	[Dashed Line]

- CONSTRUCTION NOTES**
- 20.1 CONSTRUCT SDR 35 PVC SANITARY SEWER.
  - 24.0 CONSTRUCT SANITARY SEWER TAP, SERVICE, AND PLUG, 4" UNLESS NOTED OTHERWISE. LOCATE PER STATIONING SHOWN.
  - G58.1 CONSTRUCT CUT-OFF WALL PER STANDARD SPECIFICATIONS.
  - 61.1 CONSTRUCT DROP MH
  - 64.1 CONSTRUCT STANDARD 4' DIA. MH.
  - 202.42 & 300/400.2 REMOVE AND REPLACE ASPHALT PAVEMENT AS REQUIRED FOR CONSTRUCTION. PAVEMENT STRUCTURE SHALL BE 6" ABC AND 3" SINGLE LIFT HMA PAVEMENT, 50 BLOW MARSHALL.
  - 304.4 CONSTRUCT AGGREGATE SURFACE COURSE IN DRIVEWAYS AND SHOULDERS.
  - 1160.3 REMOVE AND RESTORE LANDSCAPING HARDSCAPE AND SOFTSCAPE AS REQUIRED FOR CONSTRUCTION.

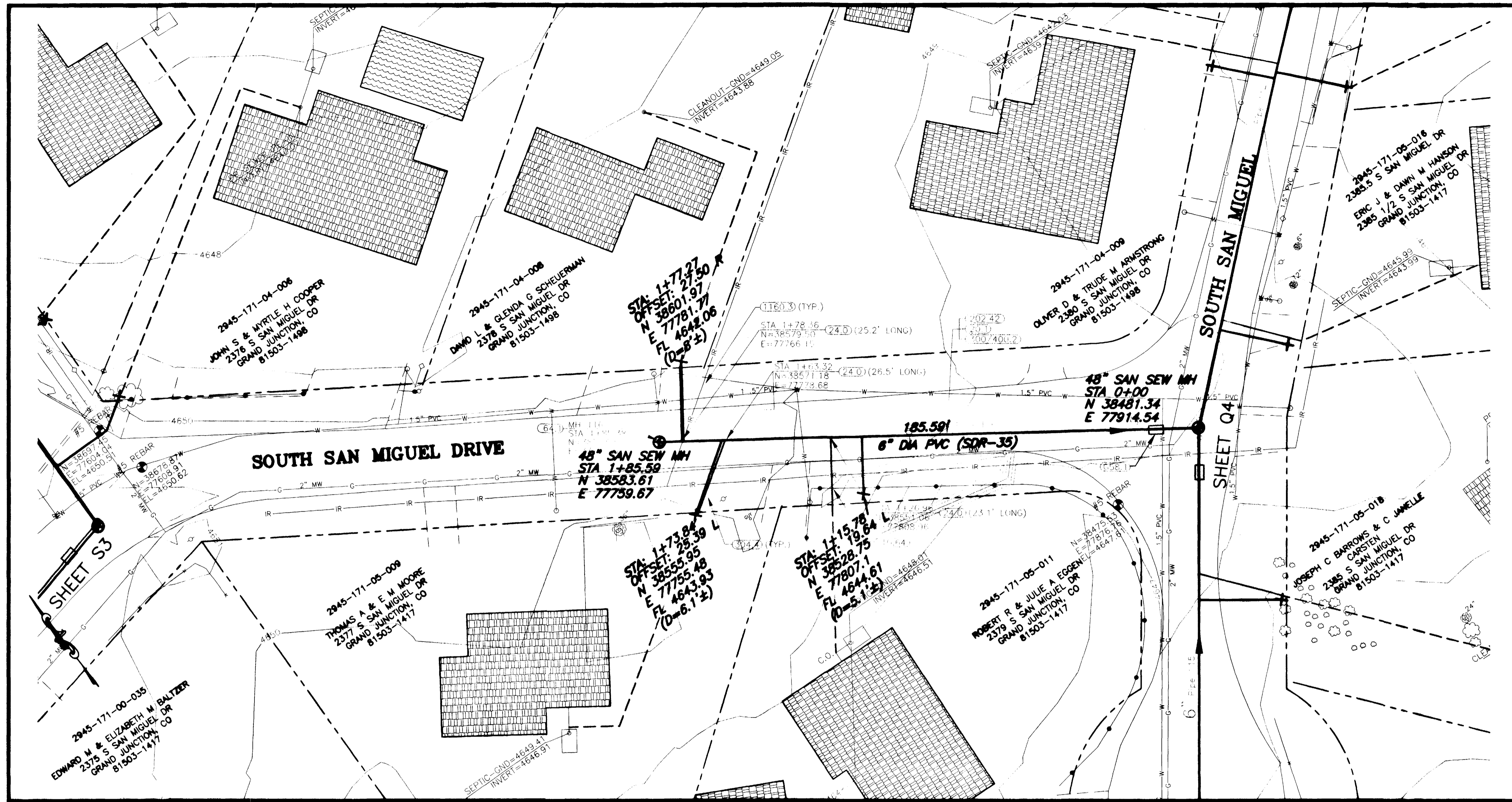


REVISION	DESCRIPTION	DATE
REVISION Δ PER ADDENDUM #1		4/2/02
REVISION Δ ASBUILT		10-03
REVISION Δ		

SCALE	PLAN	PROFILE	SECTIONS
HORIZONTAL	0 10 20 40	0 10 20 40	
VERTICAL		0 2.5 5 10	

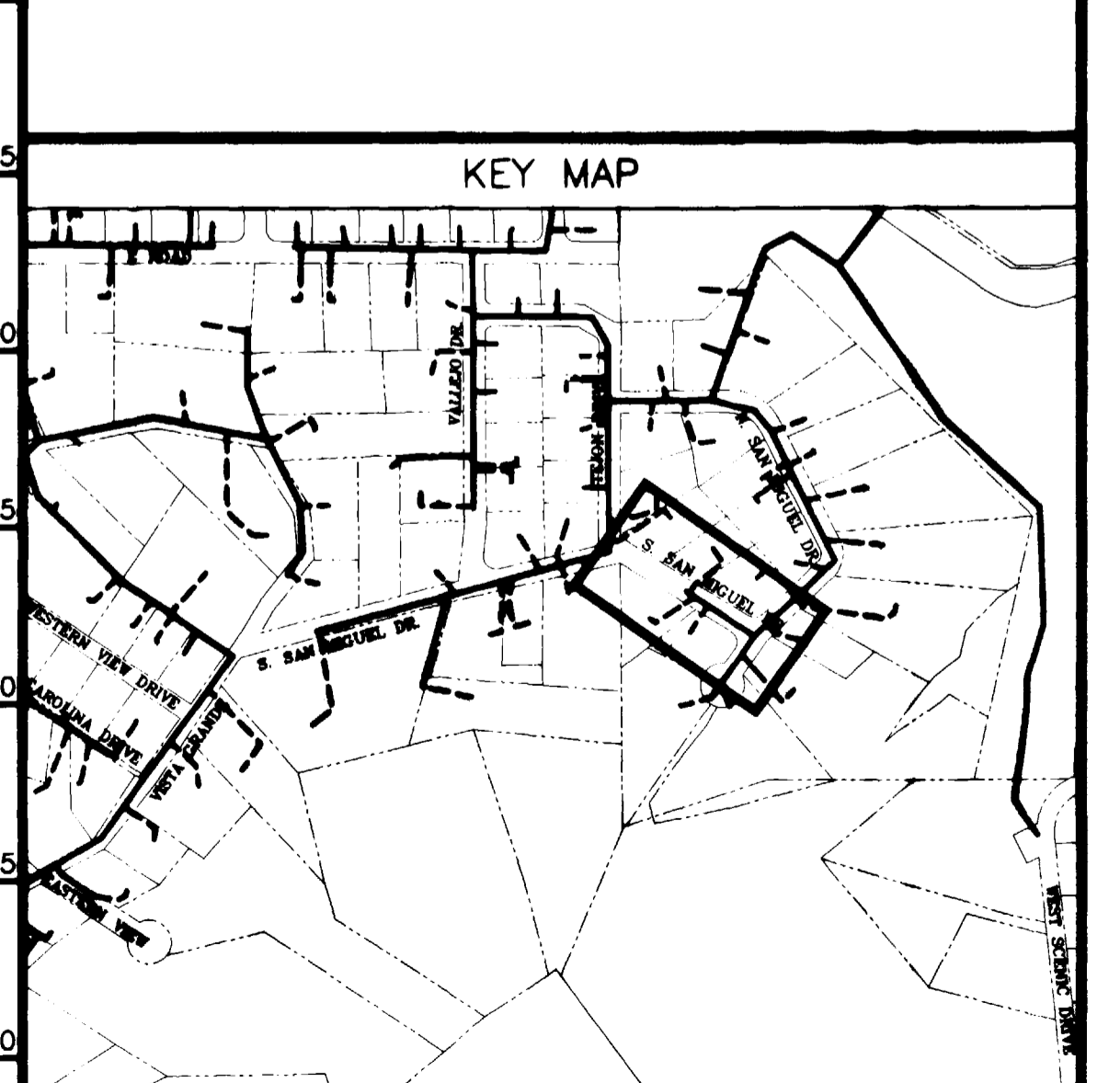
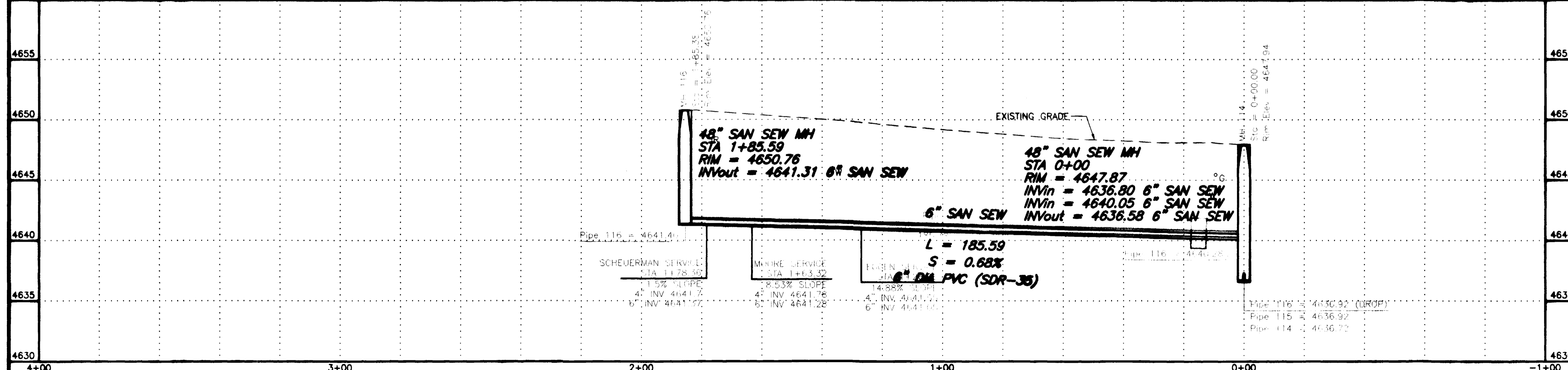
**GR WILLIAMS ENGINEERING, INC.**  
 1231 19 ROAD, FRUITA, COLORADO 81521-9689  
 (970) 858-1014 PHONE (970) 858-1007 FAX

SKYWAY AREA S.I.D.  
 LINE Q  
 S. San Miguel Drive  
 Q4  
 FILENAME  
 SS060402.DWG



SHADING AND TEXTURE LEGEND			
FACILITY OR SURFACE TREATMENT	EXISTING	PROPOSED	REMOVE & REPLACE
ASPHALT PAVEMENT	[Pattern]	[Pattern]	[Pattern]
CONCRETE (C, G, SW, SLABS)	[Pattern]	[Pattern]	[Pattern]
AGGREGATE GRAVEL	[Pattern]	[Pattern]	[Pattern]
WASHED ROCK	[Pattern]	[Pattern]	[Pattern]
GRASS SOD	[Pattern]	[Pattern]	[Pattern]
BUILDING	[Pattern]	[Pattern]	[Pattern]
IMPROVEMENT DISTRICT SEWERLINE	[Line Style]	[Line Style]	[Line Style]
PRIVATELY CONSTRUCTED SERVICE LINE	[Line Style]	[Line Style]	[Line Style]

- CONSTRUCTION NOTES**
- 20.1 CONSTRUCT SDR 35 PVC SANITARY SEWER.
  - 24.0 CONSTRUCT SANITARY SEWER TAP, SERVICE, AND PLUG, 4" UNLESS NOTED OTHERWISE. LOCATE PER STATIONING SHOWN.
  - 658.1 CONSTRUCT CUT-OFF WALL PER STANDARD SPECIFICATIONS.
  - 64.1 CONSTRUCT STANDARD 4' DIA. MH.
  - 202.42 & 300/400.2 REMOVE AND REPLACE ASPHALT PAVEMENT AS REQUIRED FOR CONSTRUCTION. PAVEMENT STRUCTURE SHALL BE 6" ABC AND 3" SINGLE LIFT HMA PAVEMENT, 50 BLOW MARSHALL.
  - 210.64 REMOVE AND RESET FENCE AS REQUIRED FOR CONSTRUCTION.
  - 304.4 CONSTRUCT AGGREGATE SURFACE COURSE IN DRIVEWAYS AND SHOULDERS.
  - 1160.3 REMOVE AND RESTORE LANDSCAPING HARDSCAPE AND SOFTSCAPE AS REQUIRED FOR CONSTRUCTION.

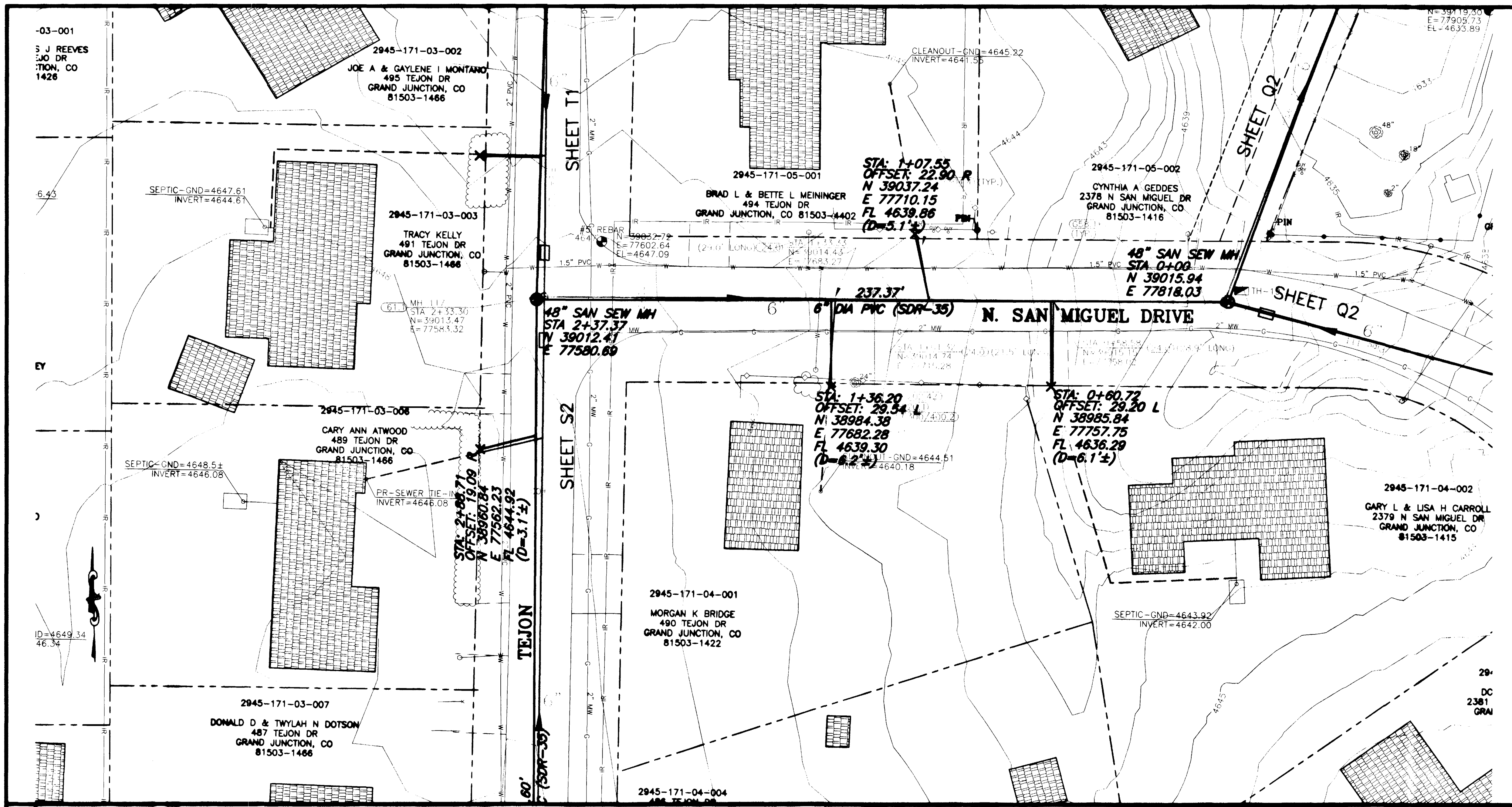


REVISION	DATE	SCALE
ASBUILT	11-03	

DESCRIPTION	PLAN	PROFILE	SECTIONS
HORIZONTAL	0 10 20 40	0 10 20 40	
VERTICAL		0 2.5 5 10	

**GR WILLIAMS ENGINEERING, INC.**  
 1231 19 ROAD, FRUITA, COLORADO 81521-9689  
 (970) 858-1014 PHONE (970) 858-1007 FAX

SKYWAY AREA S.I.D.  
 LINE R  
 S. San Miguel Drive  
 R1  
 FILENAME  
 SS010102.DWG



SHADING AND TEXTURE LEGEND			
FACILITY OR SURFACE TREATMENT	EXISTING	PROPOSED	REMOVE & REPLACE
ASPHALT PAVEMENT	[Pattern]	[Pattern]	[Pattern]
CONCRETE (C, G, SW, SLABS)	[Pattern]	[Pattern]	[Pattern]
AGGREGATE GRAVEL	[Pattern]	[Pattern]	[Pattern]
WASHED ROCK	[Pattern]	[Pattern]	[Pattern]
GRASS SOD	[Pattern]	[Pattern]	[Pattern]
BUILDING	[Pattern]	[Pattern]	[Pattern]
IMPROVEMENT DISTRICT SEWERLINE	[Symbol]	[Symbol]	[Symbol]
PRIVATELY CONSTRUCTED SERVICE LINE	[Symbol]	[Symbol]	[Symbol]

**CONSTRUCTION NOTES**

20.1 CONSTRUCT SDR 35 PVC SANITARY SEWER.

24.0 CONSTRUCT SANITARY SEWER TAP, SERVICE, AND PLUG, 4" UNLESS NOTED OTHERWISE. LOCATE PER STATIONING SHOWN.

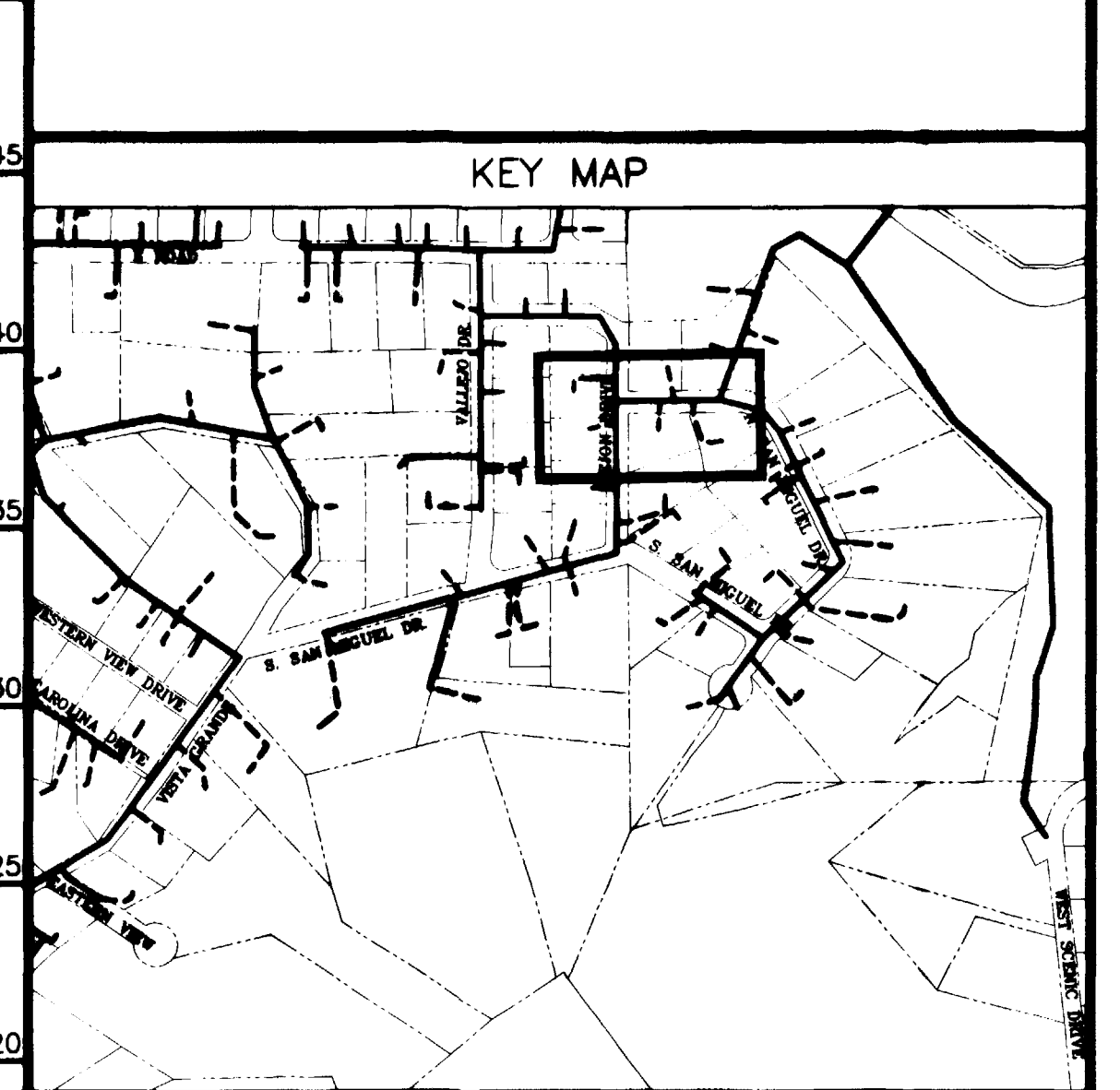
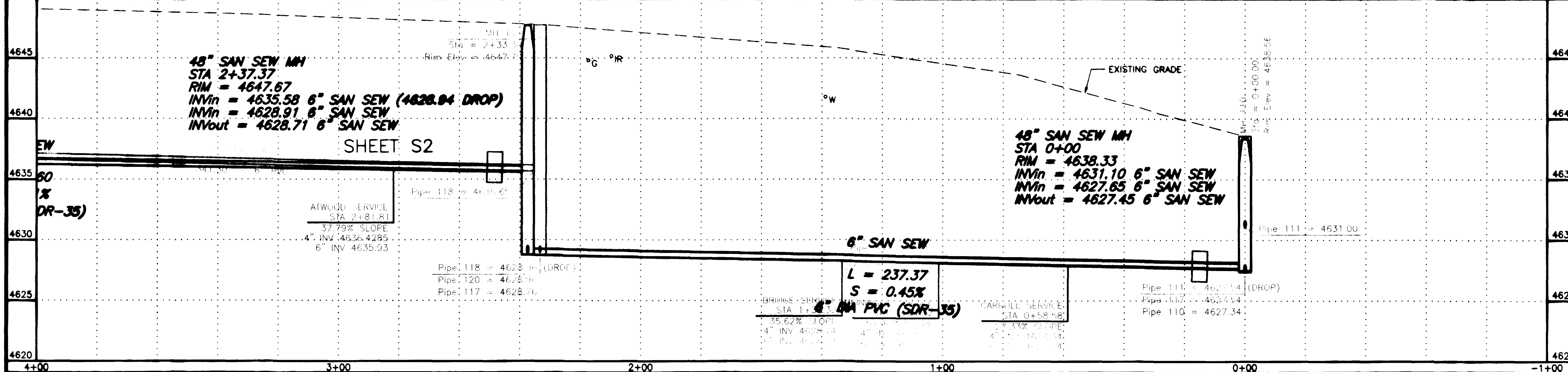
G58.1 CONSTRUCT CUT-OFF WALL PER STANDARD SPECIFICATIONS.

61.1 CONSTRUCT DROP MH

202.42 & 300/400.2 REMOVE AND REPLACE ASPHALT PAVEMENT AS REQUIRED FOR CONSTRUCTION. PAVEMENT STRUCTURE SHALL BE 6" ABC AND 3" SINGLE LIFT HMA PAVEMENT, 50 BLOW MARSHALL.

210.64 REMOVE AND RESET FENCE AS REQUIRED FOR CONSTRUCTION.

304.4 CONSTRUCT AGGREGATE SURFACE COURSE IN DRIVEWAYS AND SHOULDERS.



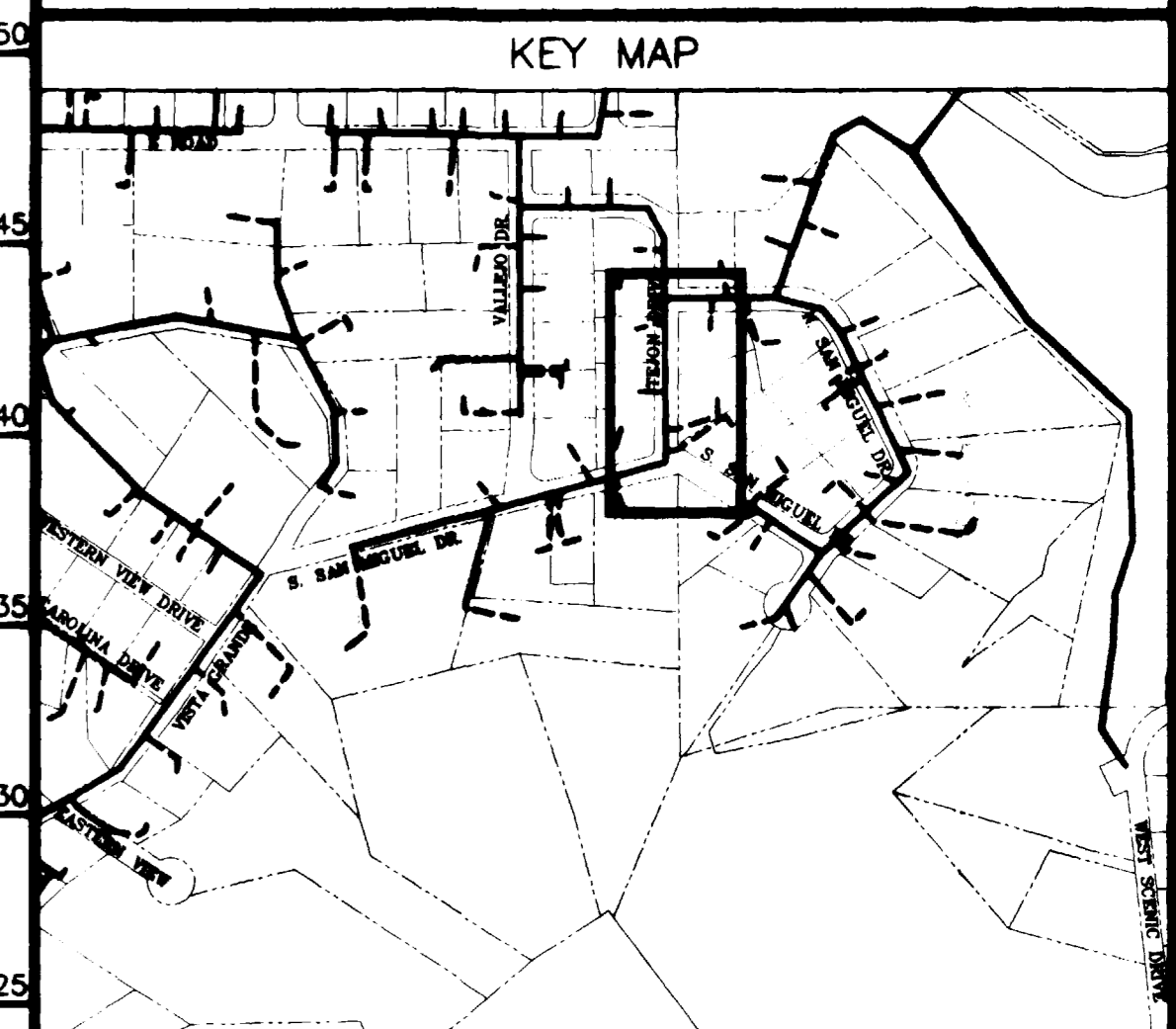
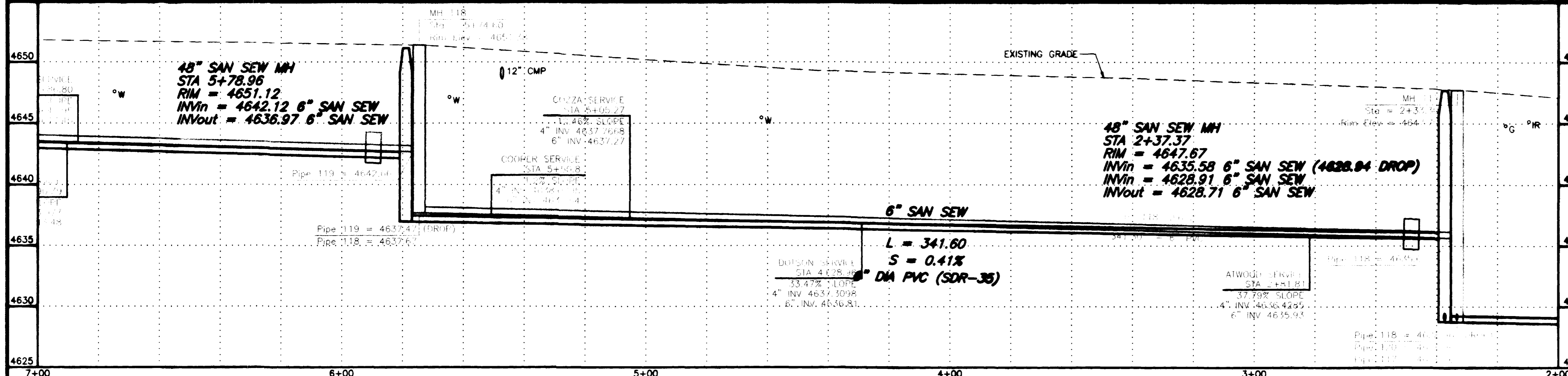
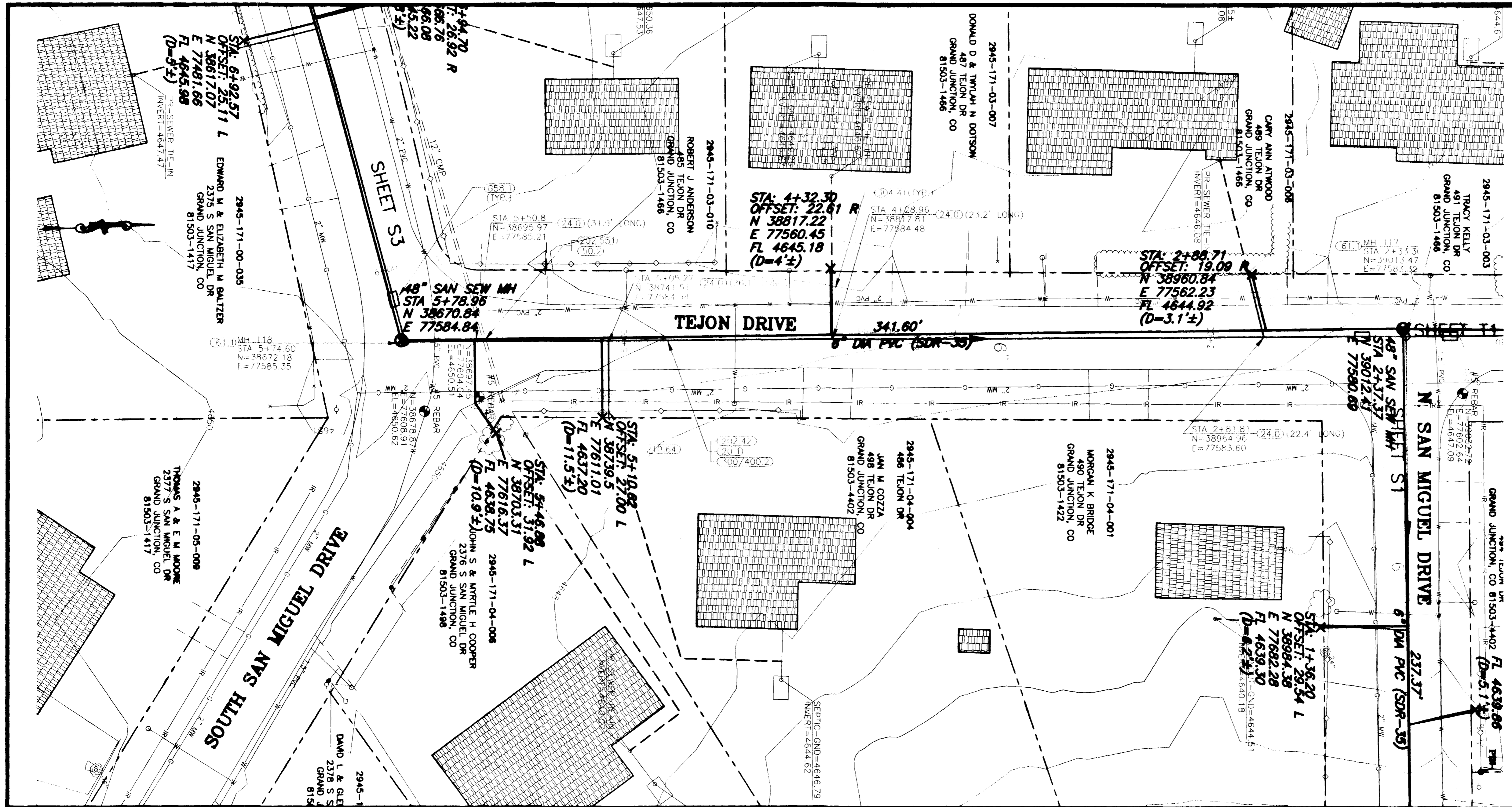
REVISION $\Delta$ ASBUILT REVISION $\Delta$ REVISION $\Delta$	DATE 11-03	SCALE HORIZONTAL 1" = 40' VERTICAL 1" = 10'	PLAN 0 10 20 40	PROFILE 0 10 20 40 0 2.5 5 10	SECTIONS 4" DIA PVC (SDR-35) L = 237.37 S = 0.45%	<b>GR WILLIAMS ENGINEERING, INC.</b> 1231 19 ROAD, FRUITA, COLORADO 81521-9689 (970) 858-1014 PHONE (970) 858-1007 FAX	SKYWAY AREA S.I.D. LINE S N. San Miguel Drive	S1 FILENAME SS020102.DWG
---	---------------	---	--------------------	-------------------------------------	--	--	---	--------------------------------

SHADING AND TEXTURE LEGEND

FACILITY OR SURFACE TREATMENT	EXISTING	PROPOSED	REMOVE & REPLACE
ASPHALT PAVEMENT			
CONCRETE (C, G, SW, SLABS)			
AGGREGATE GRAVEL			
WASHED ROCK			
GRASS SOD			
BUILDING			
IMPROVEMENT DISTRICT SEWERLINE			
PRIVATELY CONSTRUCTED SERVICE LINE			

CONSTRUCTION NOTES

- 20.1 CONSTRUCT SDR 35 PVC SANITARY SEWER.
- 24.0 CONSTRUCT SANITARY SEWER TAP, SERVICE, AND PLUG, 4" UNLESS NOTED OTHERWISE. LOCATE PER STATIONING SHOWN.
- 50.2 & 202.551 REMOVE AND REPLACE PORTIONS OF CULVERTS AS REQUIRED AT CROSSINGS
- G58.1 CONSTRUCT CUT-OFF WALL PER STANDARD SPECIFICATIONS.
- 61.1 CONSTRUCT DROP MH
- 202.42 & 300/400.2 REMOVE AND REPLACE ASPHALT PAVEMENT AS REQUIRED FOR CONSTRUCTION. PAVEMENT STRUCTURE SHALL BE 6" ABC AND 3" SINGLE LIFT HMA PAVEMENT, 50 BLOW MARSHALL.
- 210.64 REMOVE AND RESET FENCE AS REQUIRED FOR CONSTRUCTION.
- 304.4 CONSTRUCT AGGREGATE SURFACE COURSE IN DRIVEWAYS AND SHOULDERS.

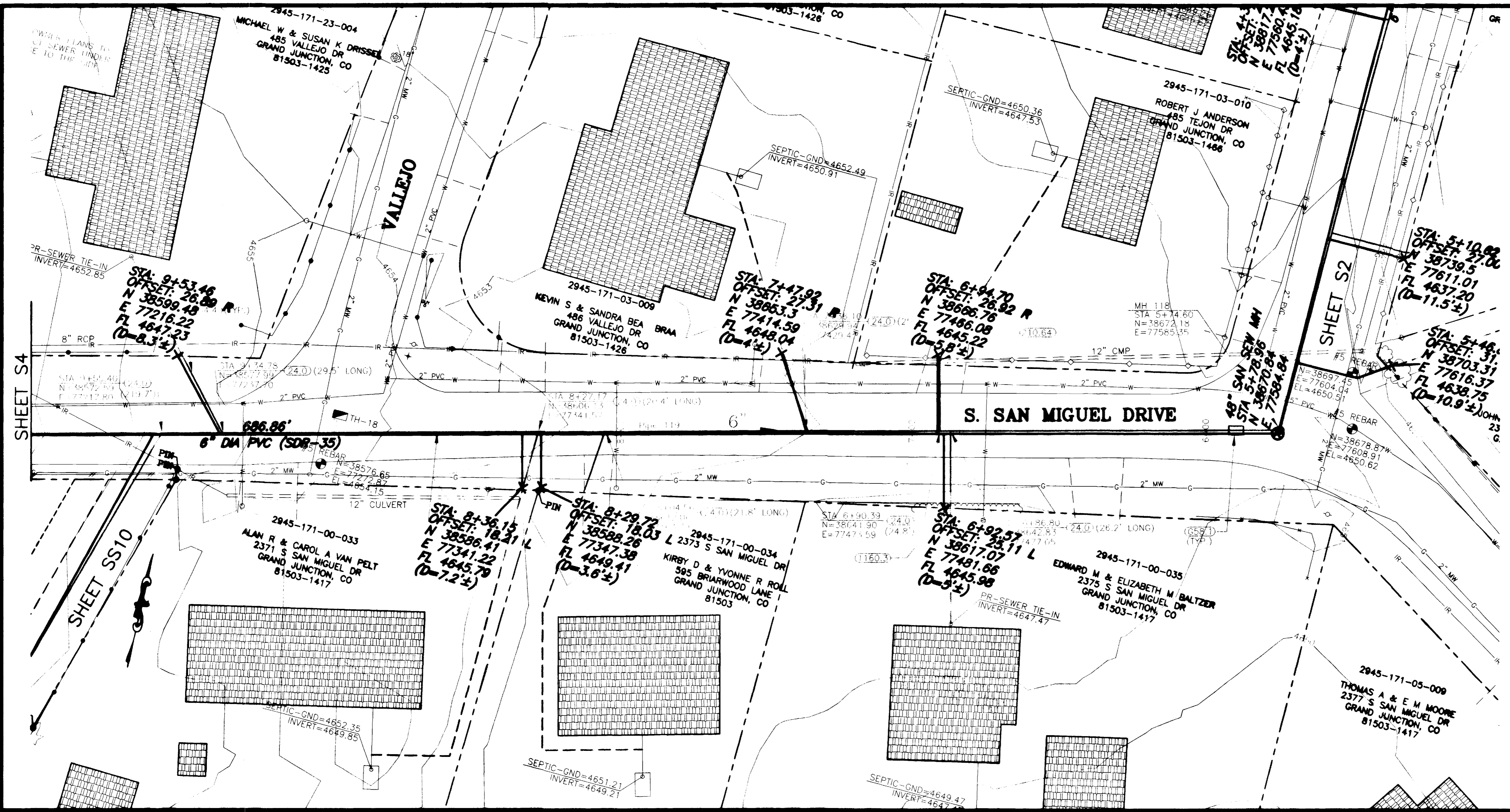


REVISION	DATE	DESCRIPTION
REVISION A	11-03	ASBUILT
REVISION B		
REVISION C		

SCALE	PLAN	PROFILE	SECTIONS
HORIZONTAL	0 10 20 40	0 10 20 40	
VERTICAL		0 2.5 5 10	

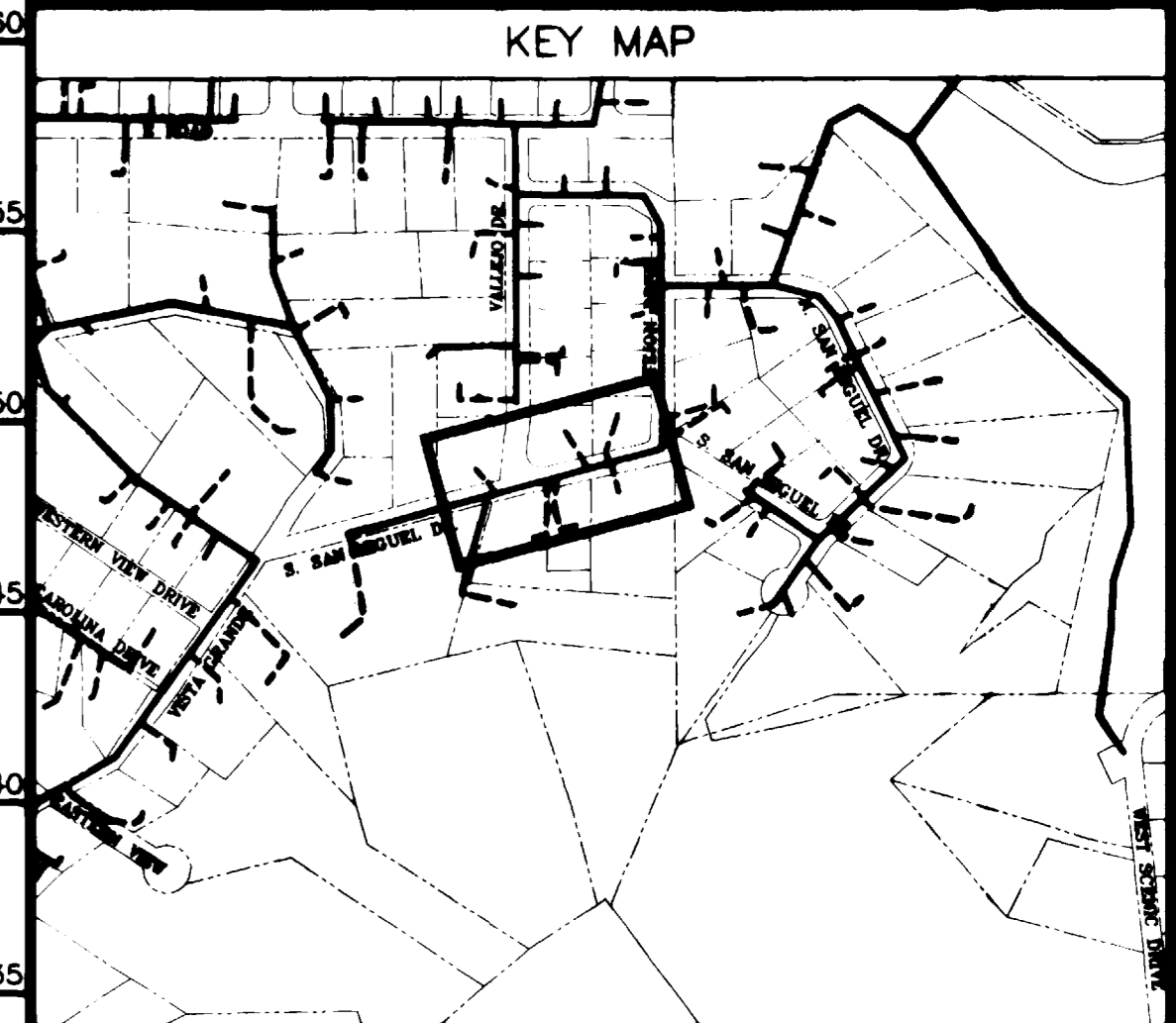
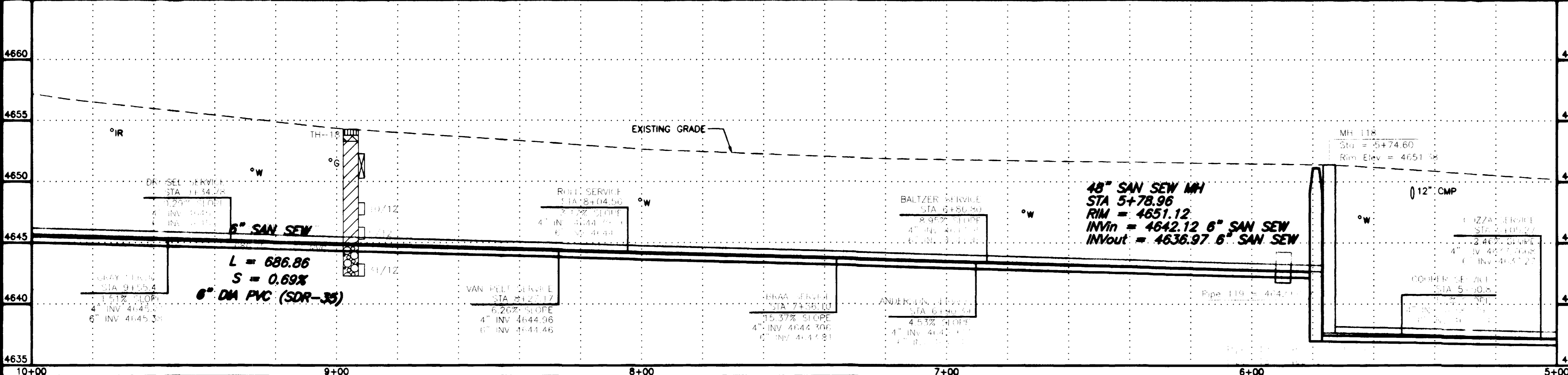
GR WILLIAMS ENGINEERING, INC.  
 1231 19 ROAD, FRUITA, COLORADO 81521-9689  
 (970) 858-1014 PHONE (970) 858-1007 FAX

SKYWAY AREA S.I.D.  
 LINE S  
 Tejon Drive  
 S2  
 FILENAME  
 SSO20202.DWG



SHADING AND TEXTURE LEGEND			
FACILITY OR SURFACE TREATMENT	EXISTING	PROPOSED	REMOVE & REPLACE
ASPHALT PAVEMENT	[Grid Pattern]	[Grid Pattern]	[Grid Pattern]
CONCRETE (C, G, SW, SLABS)	[Grid Pattern]	[Grid Pattern]	[Grid Pattern]
AGGREGATE GRAVEL	[Grid Pattern]	[Grid Pattern]	[Grid Pattern]
WASHED ROCK	[Grid Pattern]	[Grid Pattern]	[Grid Pattern]
GRASS SOD	[Grid Pattern]	[Grid Pattern]	[Grid Pattern]
BUILDING	[Grid Pattern]	[Grid Pattern]	[Grid Pattern]
IMPROVEMENT DISTRICT SEWERLINE	[Dashed Line]	[Dashed Line]	[Dashed Line]
PRIVATELY CONSTRUCTED SERVICE LINE	[Dashed Line]	[Dashed Line]	[Dashed Line]

- CONSTRUCTION NOTES**
- 20.1 CONSTRUCT SDR 35 PVC SANITARY SEWER.
  - 24.0 CONSTRUCT SANITARY SEWER TAP, SERVICE, AND PLUG, 4" UNLESS NOTED OTHERWISE. LOCATE PER STATIONING SHOWN.
  - G58.1 CONSTRUCT CUT-OFF WALL PER STANDARD SPECIFICATIONS.
  - 202.42 & 300/400.2 REMOVE AND REPLACE ASPHALT PAVEMENT AS REQUIRED FOR CONSTRUCTION. PAVEMENT STRUCTURE SHALL BE 6" ABC AND 3" SINGLE LIFT HMA PAVEMENT, 50 BLOW MARSHALL.
  - 210.64 REMOVE AND RESET FENCE AS REQUIRED FOR CONSTRUCTION.
  - 304.4 CONSTRUCT AGGREGATE SURFACE COURSE IN DRIVEWAYS AND SHOULDERS.
  - 1160.3 REMOVE AND RESTORE LANDSCAPING HARDSCAPE AND SOFTSCAPE AS REQUIRED FOR CONSTRUCTION.



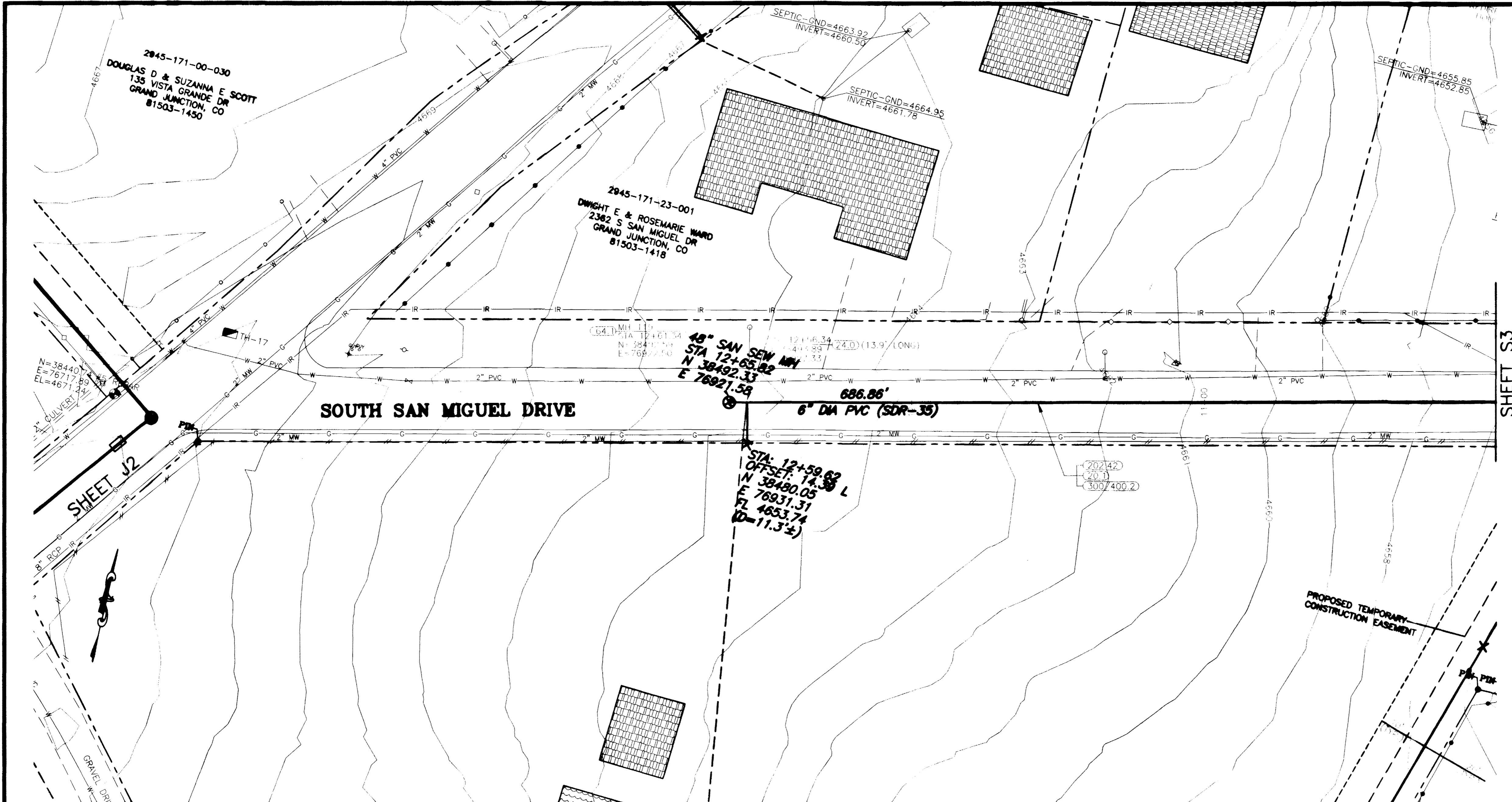
REVISION	DESCRIPTION	DATE
ASBUILT		11-03

SCALE	PLAN	PROFILE	SECTIONS
HORIZONTAL	0 10 20 40	0 10 20 40	
VERTICAL		0 2.5 5 10	

GR WILLIAMS ENGINEERING, INC.  
 1231 19 ROAD, FRUITA, COLORADO 81521-9689  
 (970) 858-1014 PHONE (970) 858-1007 FAX

SKYWAY AREA S.I.D.  
 LINE S  
 S. San Miguel Drive

S3  
 FILENAME  
 SS020302.DWG



SHADING AND TEXTURE LEGEND			
FACILITY OR SURFACE TREATMENT	EXISTING	PROPOSED	REMOVE & REPLACE
ASPHALT PAVEMENT	[Grid Pattern]	[Grid Pattern]	[Grid Pattern]
CONCRETE (C, G, SW, SLABS)	[Grid Pattern]	[Grid Pattern]	[Grid Pattern]
AGGREGATE GRAVEL	[Grid Pattern]	[Grid Pattern]	[Grid Pattern]
WASHED ROCK	[Grid Pattern]	[Grid Pattern]	[Grid Pattern]
GRASS SOD	[Grid Pattern]	[Grid Pattern]	[Grid Pattern]
BUILDING	[Grid Pattern]	[Grid Pattern]	[Grid Pattern]
IMPROVEMENT DISTRICT SEWERLINE	[Dashed Line]	[Dashed Line]	[Dashed Line]
PRIVATELY CONSTRUCTED SERVICE LINE	[Dashed Line]	[Dashed Line]	[Dashed Line]

**CONSTRUCTION NOTES**

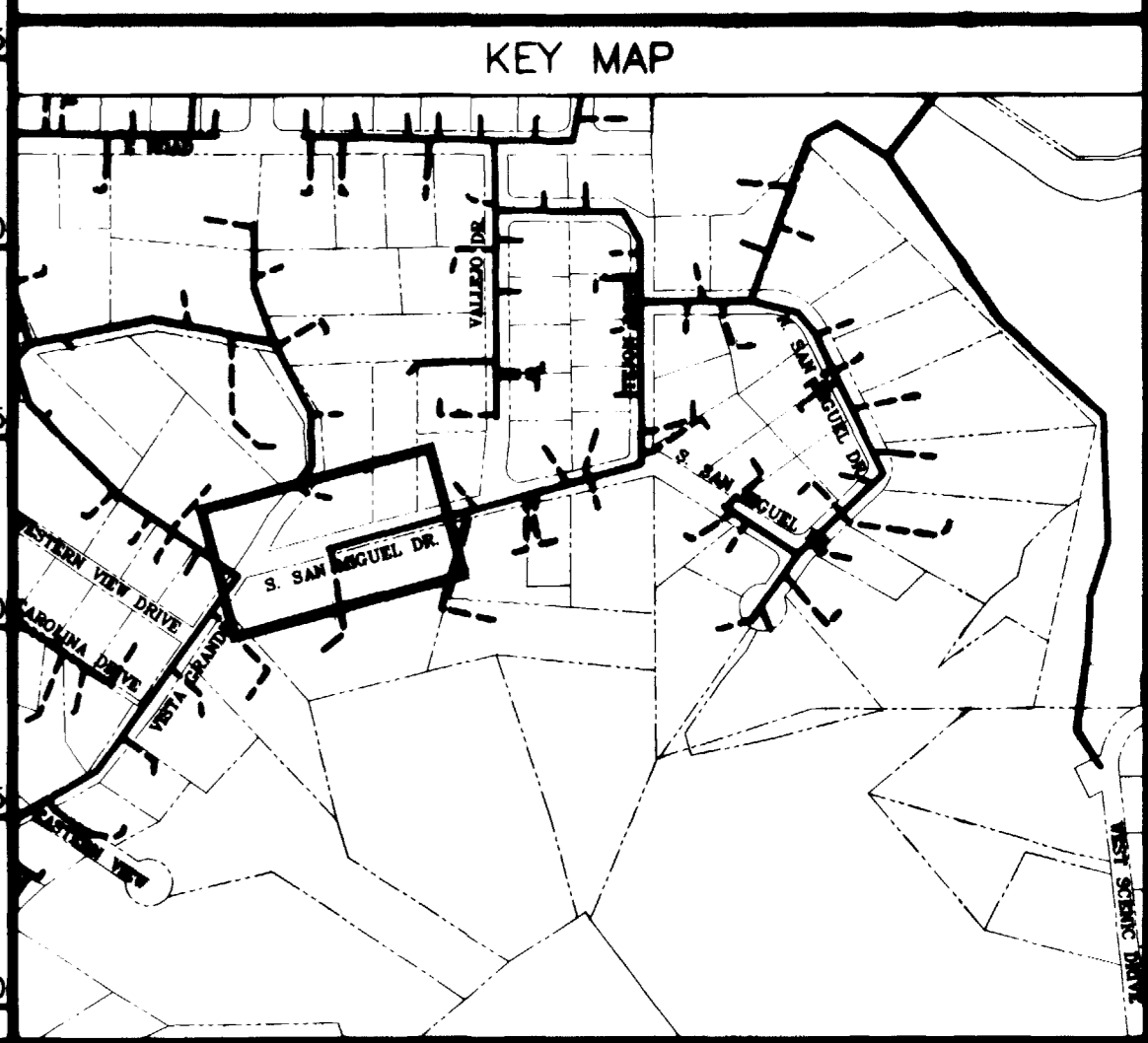
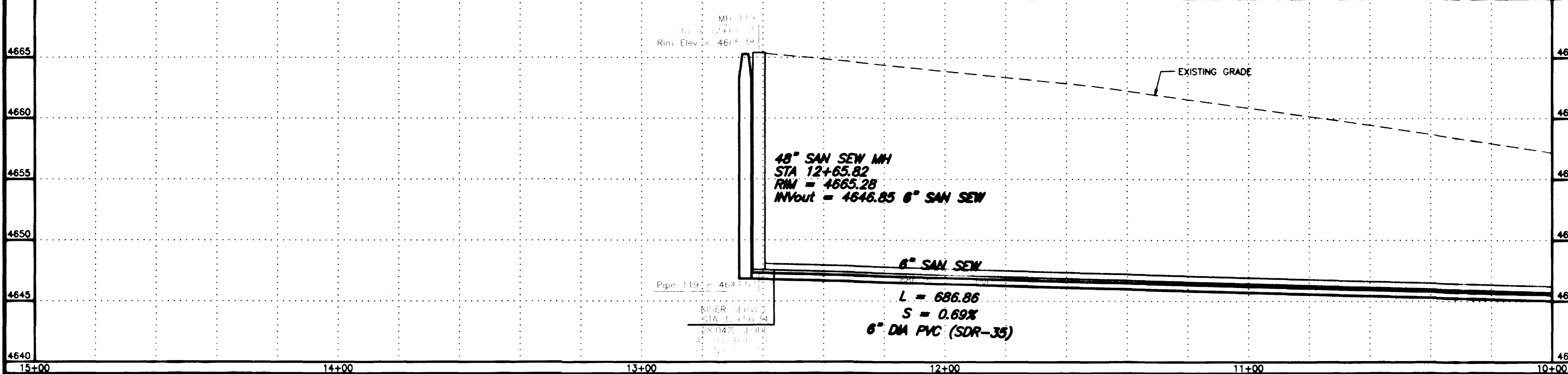
20.1 CONSTRUCT SDR 35 PVC SANITARY SEWER.

24.0 CONSTRUCT SANITARY SEWER TAP, SERVICE, AND PLUG, 6" UNLESS NOTED OTHERWISE. LOCATE PER STATIONING SHOWN.

64.1 CONSTRUCT STANDARD 4' DIA. MH.

202.42 & 300/400.2 REMOVE AND REPLACE ASPHALT PAVEMENT AS REQUIRED FOR CONSTRUCTION. PAVEMENT STRUCTURE SHALL BE 6" ABC AND 3" SINGLE LIFT HMA PAVEMENT, 50 BLOW MARSHALL.

304.4 CONSTRUCT AGGREGATE SURFACE COURSE IN DRIVEWAYS AND SHOULDERS.



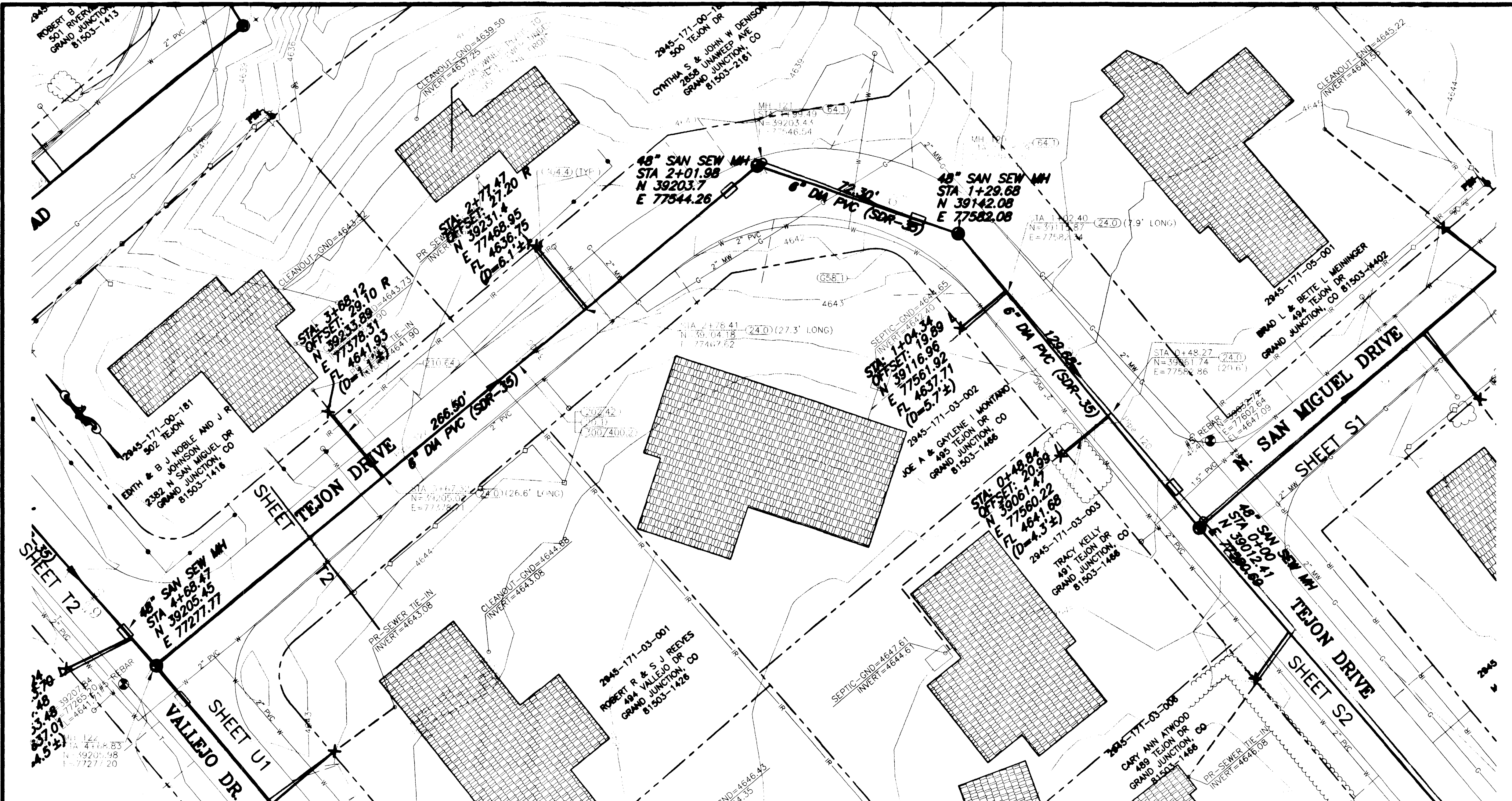
REVISION	DESCRIPTION	DATE
ASBUILT		11-03

SCALE	PLAN	PROFILE	SECTIONS
HORIZONTAL	0 10 20 40	0 10 20 40	
VERTICAL		0 2.5 5 10	

**GR WILLIAMS ENGINEERING, INC.**  
 1231 19 ROAD, FRUITA, COLORADO 81521-9689  
 (970) 858-1014 PHONE (970) 858-1007 FAX

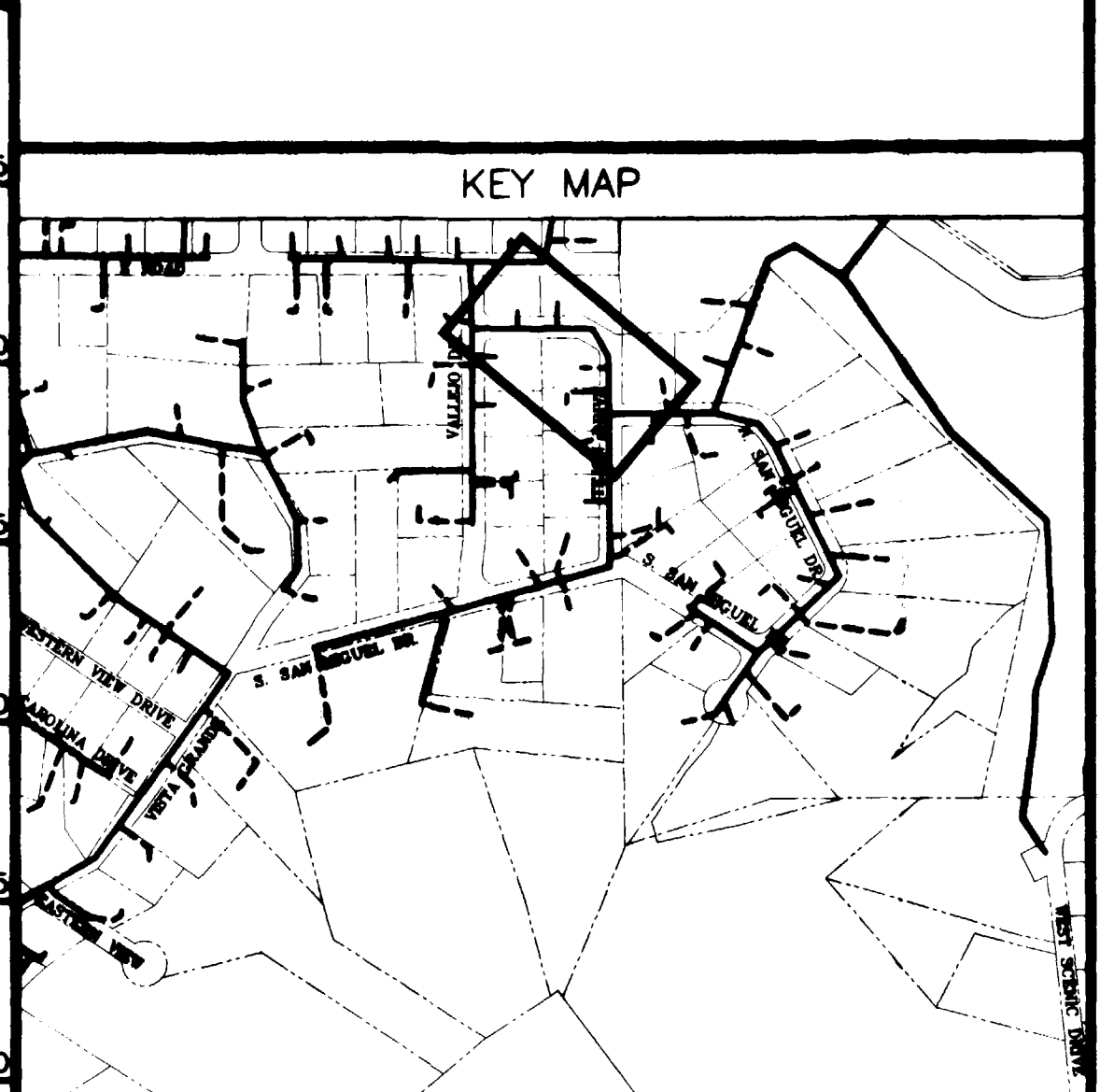
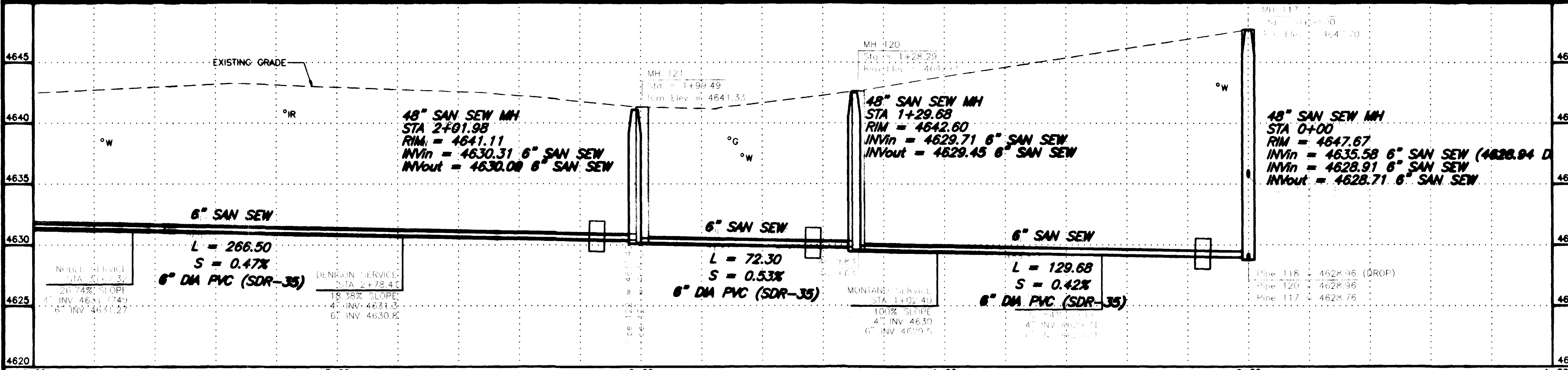
**SKYWAY AREA S.I.D.**  
 LINE S  
 South San Miguel Drive

S4  
 FILENAME  
 SSO20402.DWG



SHADING AND TEXTURE LEGEND			
FACILITY OR SURFACE TREATMENT	EXISTING	PROPOSED	REMOVE & REPLACE
ASPHALT PAVEMENT	[Pattern]	[Pattern]	[Pattern]
CONCRETE (C, G, SW, SLABS)	[Pattern]	[Pattern]	[Pattern]
AGGREGATE GRAVEL	[Pattern]	[Pattern]	[Pattern]
WASHED ROCK	[Pattern]	[Pattern]	[Pattern]
GRASS SOD	[Pattern]	[Pattern]	[Pattern]
BUILDING	[Pattern]	[Pattern]	[Pattern]
IMPROVEMENT DISTRICT SEWERLINE	[Pattern]	[Pattern]	[Pattern]
PRIVATELY CONSTRUCTED SERVICE LINE	[Pattern]	[Pattern]	[Pattern]

- CONSTRUCTION NOTES**
- 20.1 CONSTRUCT SDR 35 PVC SANITARY SEWER.
  - 24.0 CONSTRUCT SANITARY SEWER TAP, SERVICE, AND PLUG, 4" UNLESS NOTED OTHERWISE. LOCATE PER STATIONING SHOWN.
  - 658.1 CONSTRUCT CUT-OFF WALL PER STANDARD SPECIFICATIONS.
  - 64.1 CONSTRUCT STANDARD 4' DIA. MH.
  - 202.42 & 300/400.2 REMOVE AND REPLACE ASPHALT PAVEMENT AS REQUIRED FOR CONSTRUCTION. PAVEMENT STRUCTURE SHALL BE 6" ABC AND 3" SINGLE LIFT HMA PAVEMENT, 50 BLOW MARSHALL.
  - 210.64 REMOVE AND RESET FENCE AS REQUIRED FOR CONSTRUCTION.
  - 304.4 CONSTRUCT AGGREGATE SURFACE COURSE IN DRIVEWAYS AND SHOULDERS.
  - 1180.3 REMOVE AND RESTORE LANDSCAPING HARDSCAPE AND SOFTSCAPE AS REQUIRED FOR CONSTRUCTION.



REVISION	DATE	DESCRIPTION
ASBUILT	11-03	

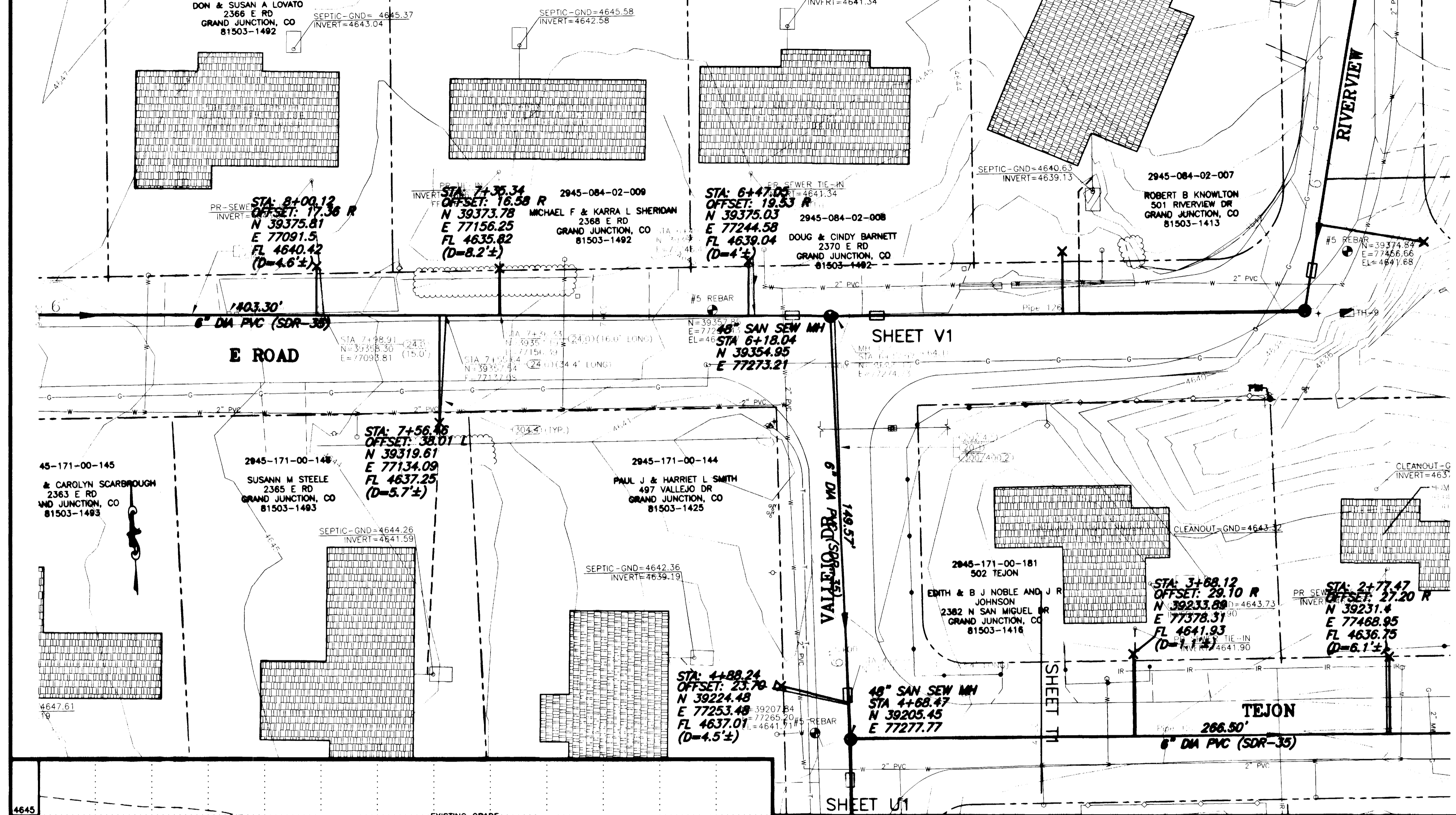
SCALE	PLAN	PROFILE	SECTIONS
HORIZONTAL	0 10 20 40	0 10 20 40	
VERTICAL		0 2.5 5 10	

**GR WILLIAMS ENGINEERING, INC.**  
 1231 19 ROAD, FRUITA, COLORADO 81521-9689  
 (970) 858-1014 PHONE (970) 858-1007 FAX

**SKYWAY AREA S.I.D.**  
 LINE T  
 Tejon Drive

T1  
 FILENAME  
 SS030102.DWG

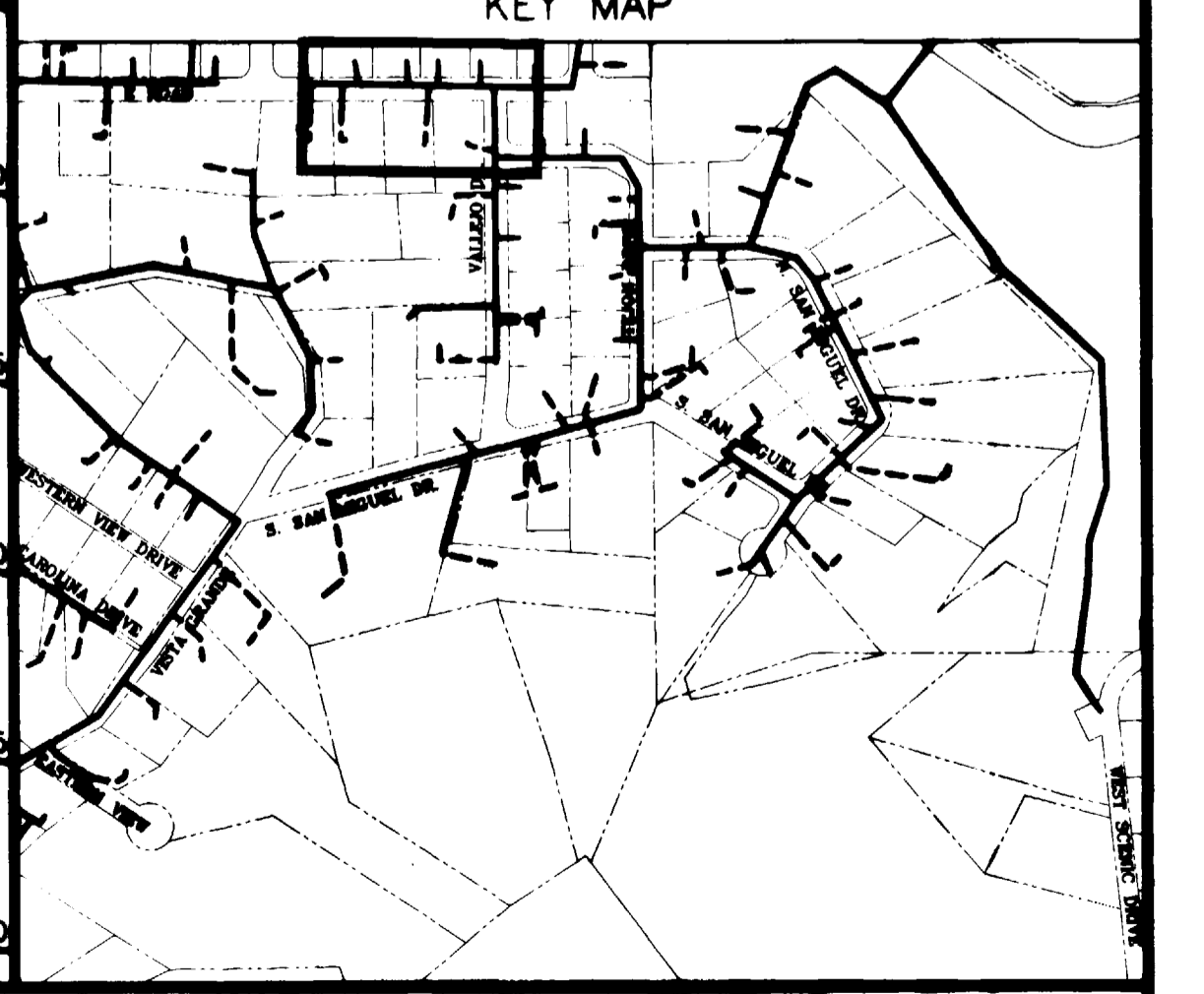
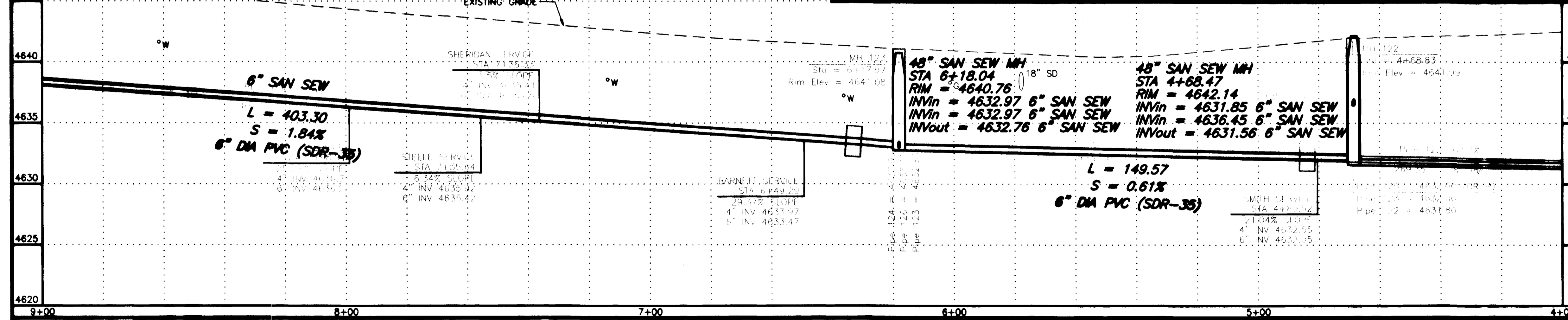




**SHADING AND TEXTURE LEGEND**

FACILITY OR SURFACE TREATMENT	EXISTING	PROPOSED	REMOVE & REPLACE
ASPHALT PAVEMENT	[Pattern]	[Pattern]	[Pattern]
CONCRETE (C, G, SW, SLABS)	[Pattern]	[Pattern]	[Pattern]
AGGREGATE GRAVEL	[Pattern]	[Pattern]	[Pattern]
WASHED ROCK	[Pattern]	[Pattern]	[Pattern]
GRASS SOD	[Pattern]	[Pattern]	[Pattern]
BUILDING	[Pattern]	[Pattern]	[Pattern]
IMPROVEMENT DISTRICT SEWERLINE	[Line Style]	[Line Style]	[Line Style]
PRIVATELY CONSTRUCTED SERVICE LINE	[Line Style]	[Line Style]	[Line Style]

- CONSTRUCTION NOTES**
- 20.1 CONSTRUCT SDR 35 PVC SANITARY SEWER.
  - 24.0 CONSTRUCT SANITARY SEWER TAP, SERVICE, AND PLUG, 4" UNLESS NOTED OTHERWISE. LOCATE PER STATIONING SHOWN.
  - G58.1 CONSTRUCT CUT-OFF WALL PER STANDARD SPECIFICATIONS.
  - 61.1 CONSTRUCT DROP MH
  - 64.1 CONSTRUCT STANDARD 4' DIA. MH.
  - 202.42 & 300/400.2 REMOVE AND REPLACE ASPHALT PAVEMENT AS REQUIRED FOR CONSTRUCTION. PAVEMENT STRUCTURE SHALL BE 6" ABC AND 3" SINGLE LIFT HMA PAVEMENT, 50 BLOW MARSHALL.
  - 210.51 REMOVE AND RESET MAILBOX.
  - 304.4 CONSTRUCT AGGREGATE SURFACE COURSE IN DRIVEWAYS AND SHOULDERS.
  - 1180.3 REMOVE AND RESTORE LANDSCAPING HARDSCAPE AND SOFTSCAPE AS REQUIRED FOR CONSTRUCTION.

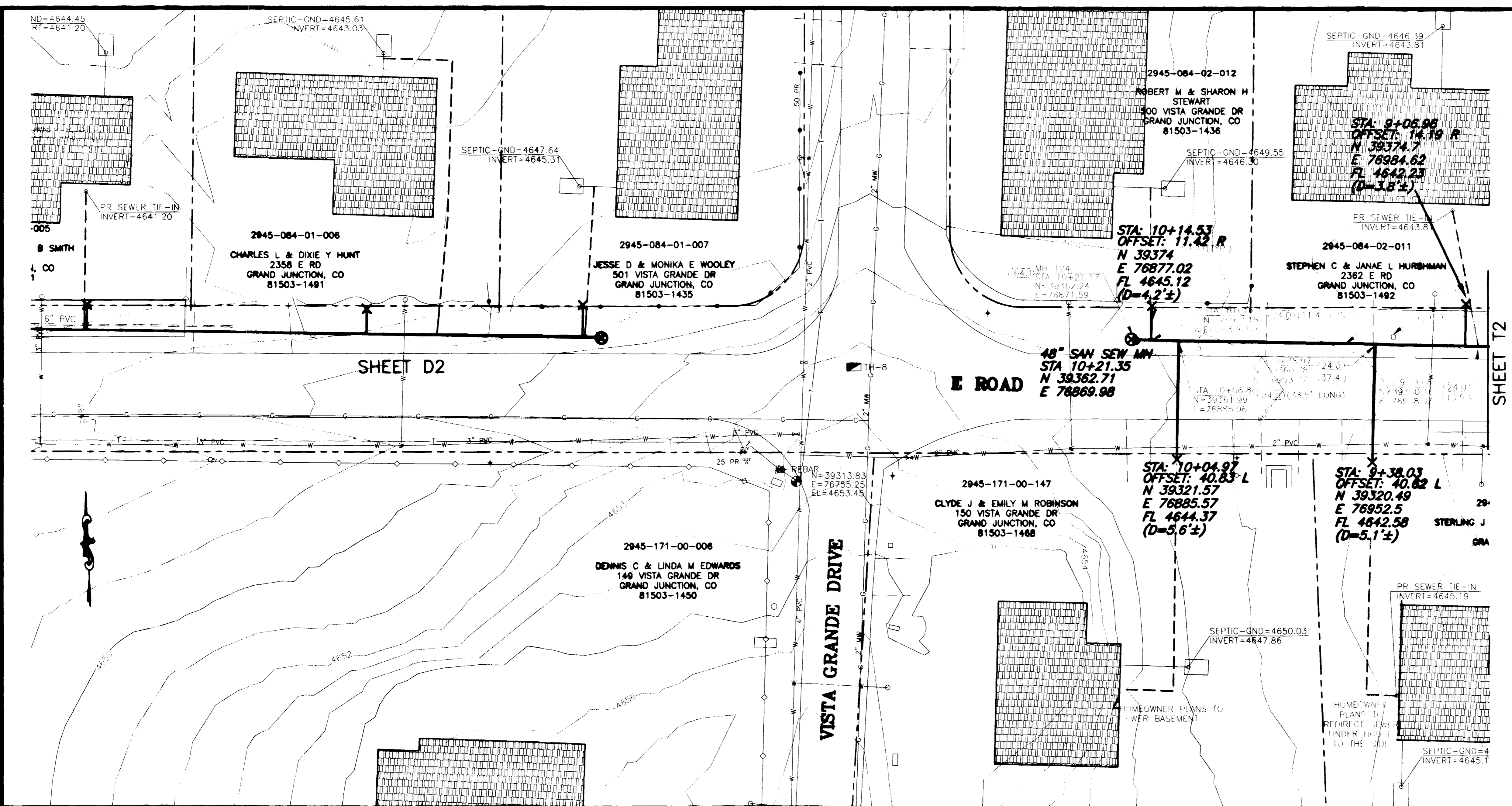


REVISION	DATE	SCALE	PLAN	PROFILE	SECTIONS
REVISION <b>ASBUILT</b>	11-03	HORIZONTAL	0 10 20 40	0 10 20 40	
REVISION		VERTICAL	0 2.5 5 10		

**GR WILLIAMS ENGINEERING, INC.**  
 1231 19 ROAD, FRUITA, COLORADO 81521-9689  
 (970) 858-1014 PHONE (970) 858-1007 FAX

**SKYWAY AREA S.I.D.**  
 LINE T  
 Vallejo Drive/E Road

T2  
 FILENAME  
 SS030202.DWG



**SHADING AND TEXTURE LEGEND**

FACILITY OR SURFACE TREATMENT	EXISTING	PROPOSED	REMOVE & REPLACE
ASPHALT PAVEMENT	[Pattern]	[Pattern]	[Pattern]
CONCRETE (C, G, SW, SLABS)	[Pattern]	[Pattern]	[Pattern]
AGGREGATE GRAVEL	[Pattern]	[Pattern]	[Pattern]
WASHED ROCK	[Pattern]	[Pattern]	[Pattern]
GRASS SOD	[Pattern]	[Pattern]	[Pattern]
BUILDING	[Pattern]	[Pattern]	[Pattern]
IMPROVEMENT DISTRICT SEWERLINE	[Line Style]	[Line Style]	[Line Style]
PRIVATELY CONSTRUCTED SERVICE LINE	[Line Style]	[Line Style]	[Line Style]

**CONSTRUCTION NOTES**

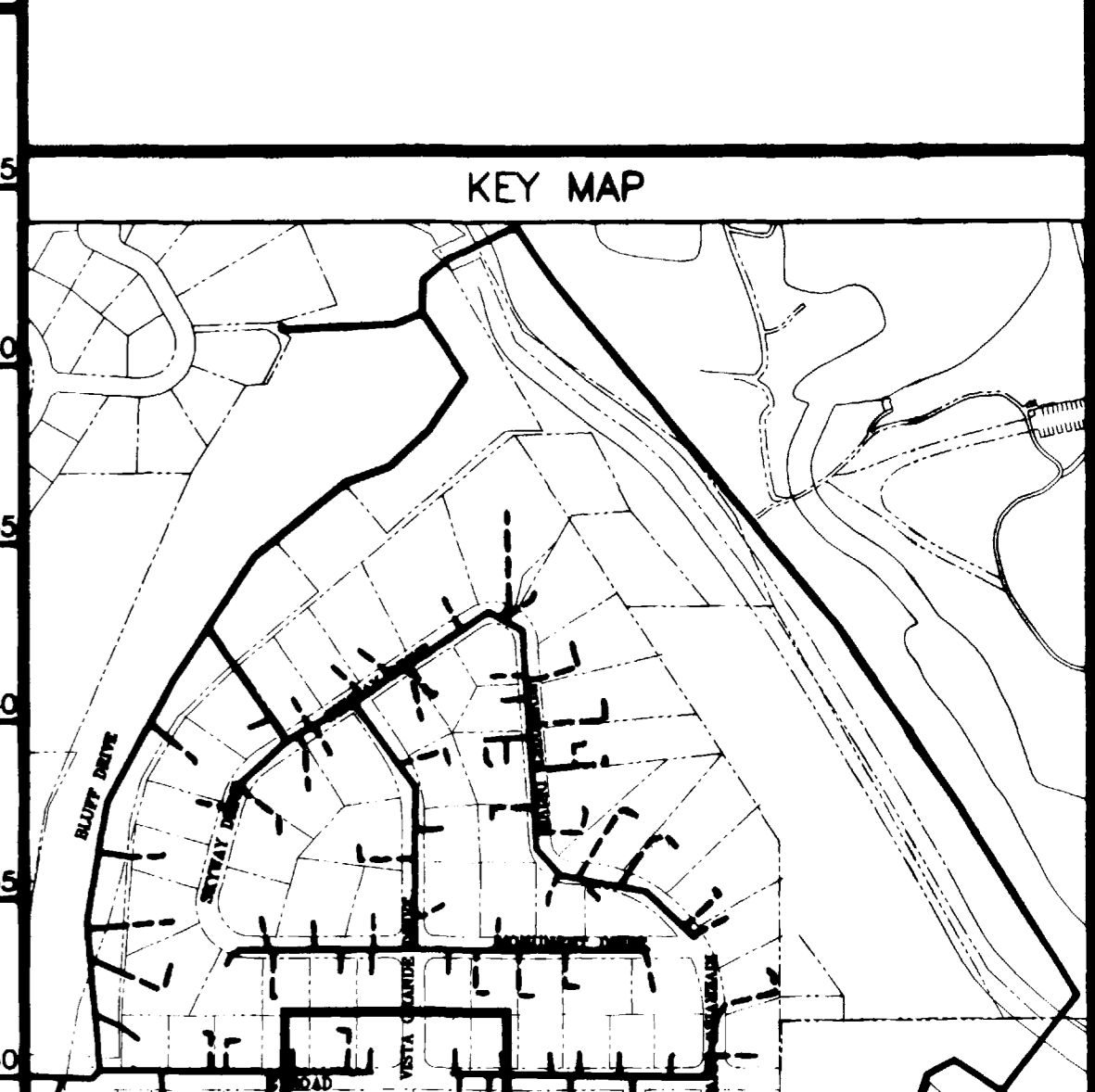
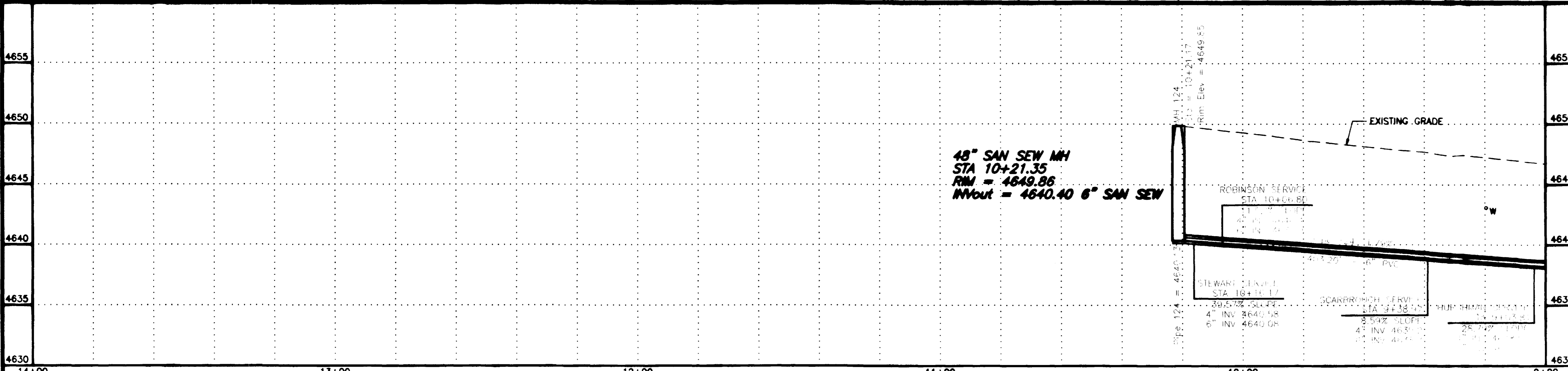
20.1 CONSTRUCT SDR 35 PVC SANITARY SEWER.

24.0 CONSTRUCT SANITARY SEWER TAP, SERVICE, AND PLUG, 4" UNLESS NOTED OTHERWISE. LOCATE PER STATIONING SHOWN.

64.1 CONSTRUCT STANDARD 4" DIA. MH.

210.51 REMOVE AND RESET MAILBOX.

304.4 CONSTRUCT AGGREGATE SURFACE COURSE IN DRIVEWAYS AND SHOULDERS.



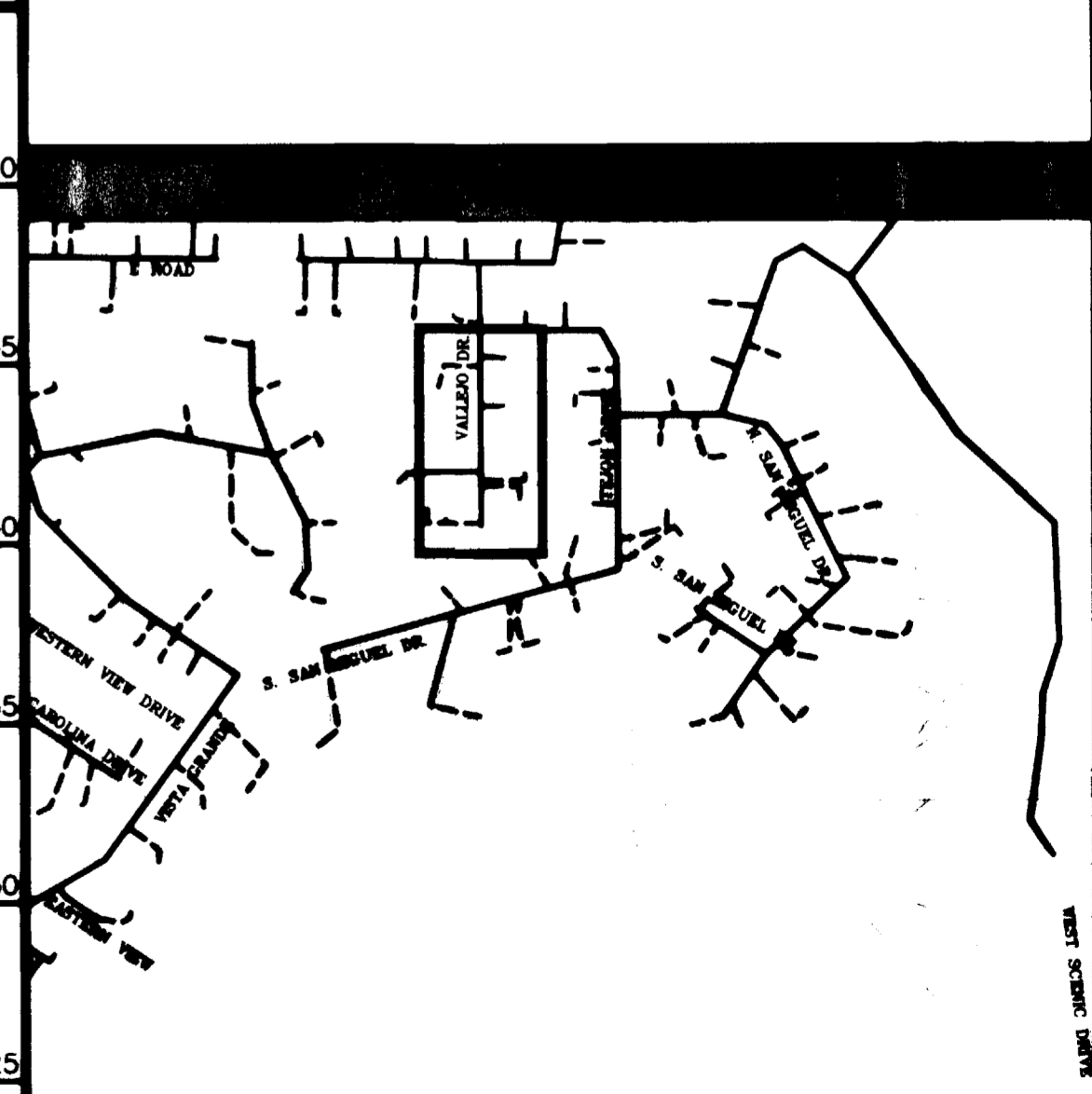
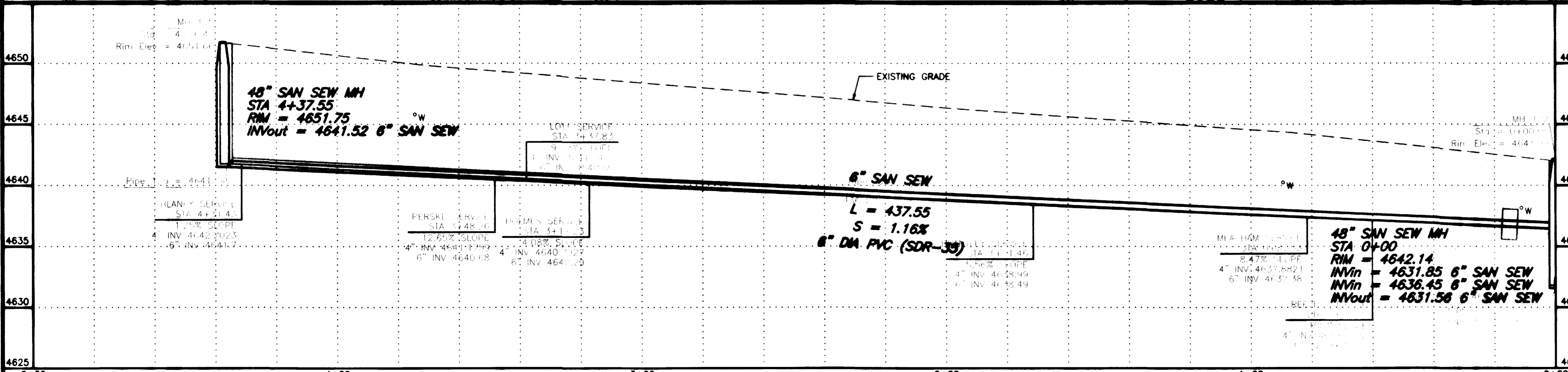
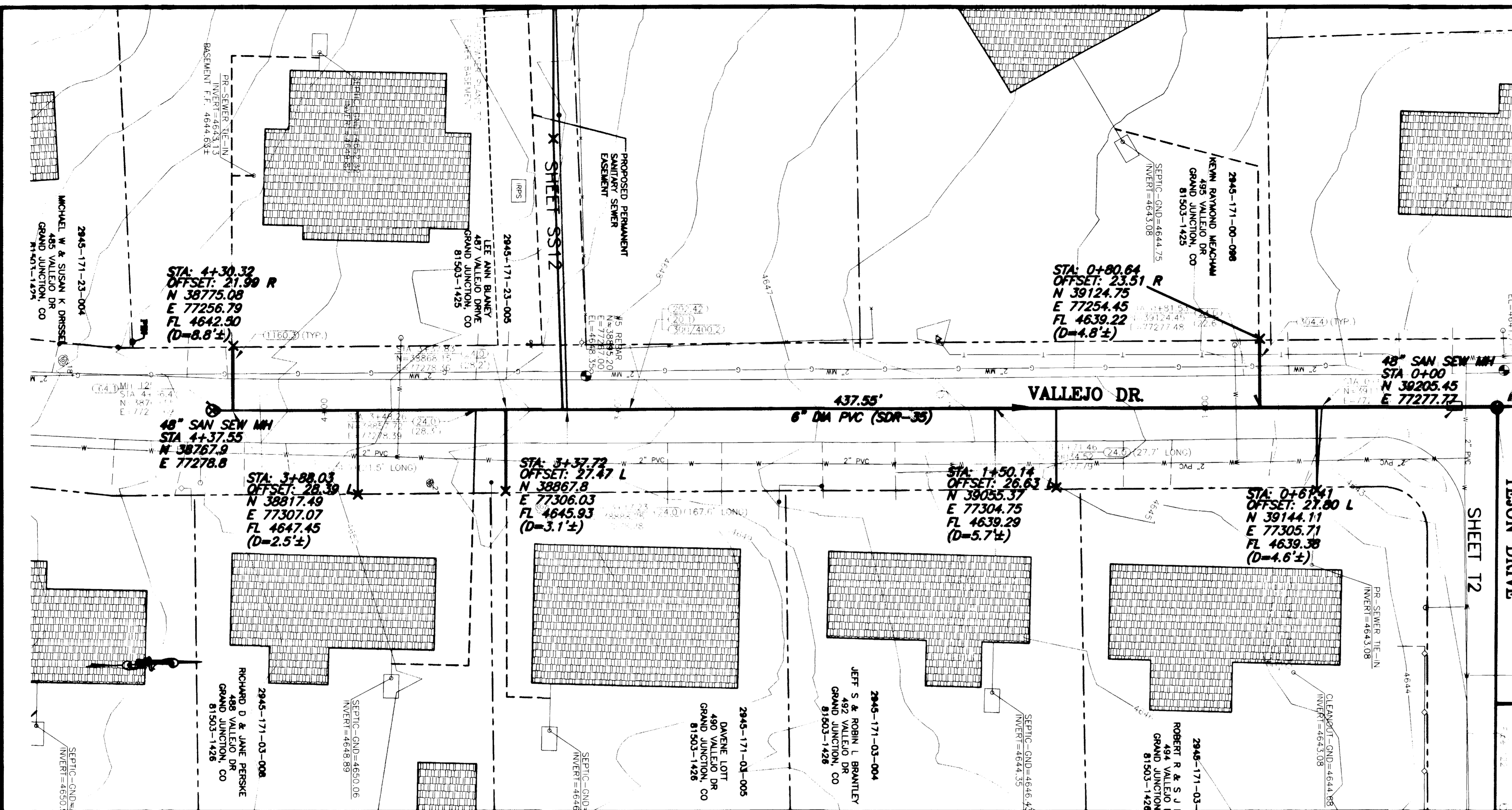
REVISION <b>ASBUILT</b> REVISION REVISION	DATE <b>11-03</b>   	SCALE HORIZONTAL 0 10 20 40 VERTICAL 0 2.5 5 10	PLAN PROFILE 0 10 20 40 SECTIONS 0 2.5 5 10	<b>GR WILLIAMS ENGINEERING, INC.</b> 1231 19 ROAD, FRUITA, COLORADO 81521-9689 (970) 858-1014 PHONE (970) 858-1007 FAX	SKYWAY AREA S.I.D. LINE T E Road	T3 FILENAME SS030302.DWG
---	-------------------------------	---	---	--	--	--------------------------------

SHADING AND TEXTURE LEGEND

FACILITY OR SURFACE TREATMENT	EXISTING	PROPOSED	REMOVE & REPLACE
ASPHALT PAVEMENT	[Pattern]	[Pattern]	[Pattern]
CONCRETE (C, G, SW, SLABS)	[Pattern]	[Pattern]	[Pattern]
AGGREGATE GRAVEL	[Pattern]	[Pattern]	[Pattern]
WASHED ROCK	[Pattern]	[Pattern]	[Pattern]
GRASS SOD	[Pattern]	[Pattern]	[Pattern]
BUILDING	[Pattern]	[Pattern]	[Pattern]

IMPROVEMENT DISTRICT SEWERLINE —————  
 PRIVATELY CONSTRUCTED SERVICE LINE - - - - -

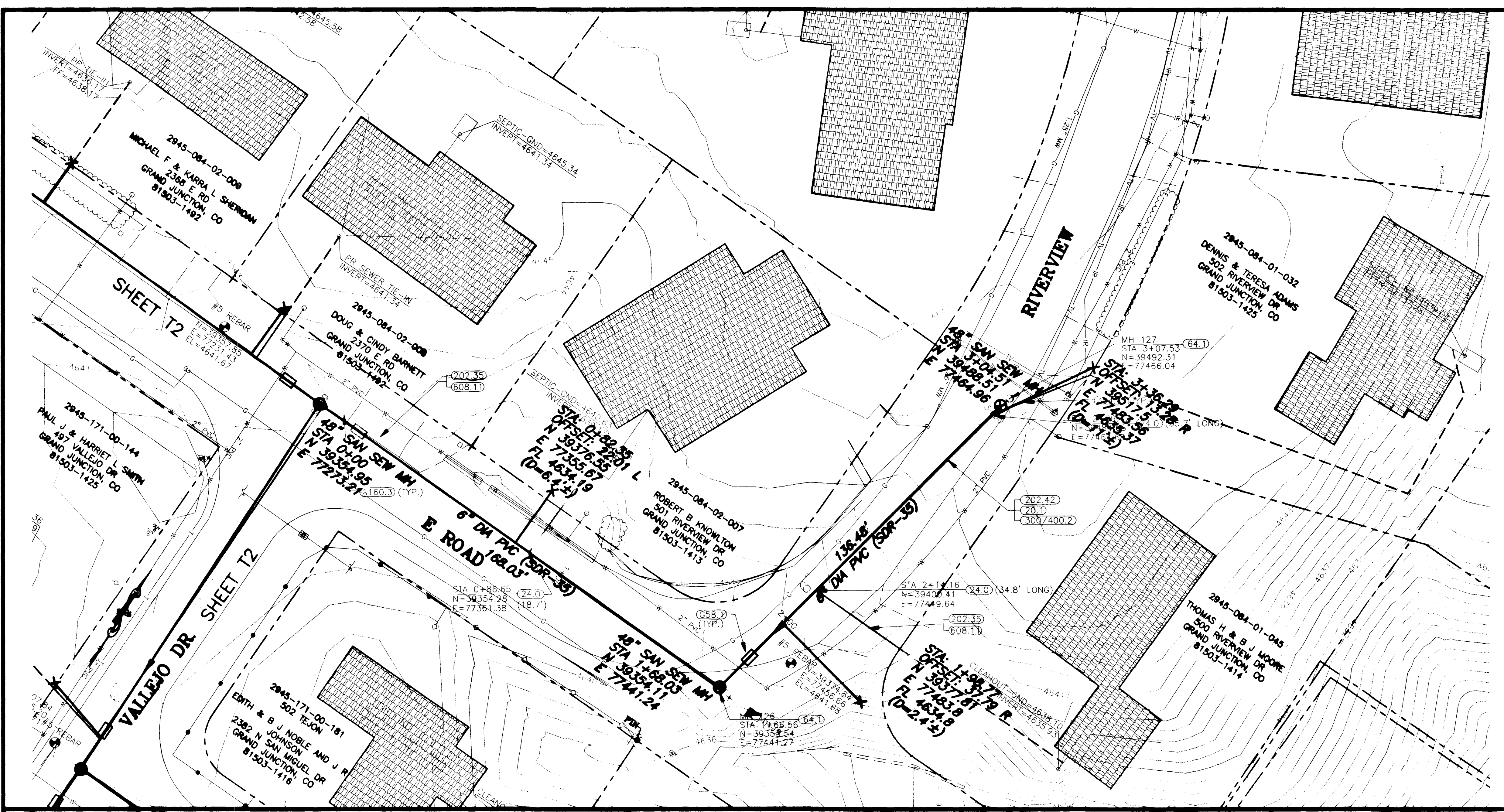
- 20.1 CONSTRUCT SDR 35 PVC SANITARY SEWER.
- 24.0 CONSTRUCT SANITARY SEWER TAP, SERVICE, AND PLUG, 4" UNLESS NOTED OTHERWISE. LOCATE PER STATIONING SHOWN.
- G58.1 CONSTRUCT CUT-OFF WALL PER STANDARD SPECIFICATIONS.
- 64.1 CONSTRUCT STANDARD 4' DIA. MH.
- 202.42 & 300/400.2 REMOVE AND REPLACE ASPHALT PAVEMENT AS REQUIRED FOR CONSTRUCTION. PAVEMENT STRUCTURE SHALL BE 6" ABC AND 3" SINGLE LIFT HMA PAVEMENT, 50 BLOW MARSHALL.
- 304.4 CONSTRUCT AGGREGATE SURFACE COURSE IN DRIVEWAYS AND SHOULDERS.
- 1160.3 REMOVE AND RESTORE LANDSCAPING HARDSCAPE AND SOFTSCAPE AS REQUIRED FOR CONSTRUCTION.



DESCRIPTION	DATE	SCALE	PLAN	PROFILE	SECTIONS
REVISION <b>ASBUILT</b>	11-03	HORIZONTAL	0 10 20 40	0 10 20 40	
REVISION		VERTICAL	0 2.5 5 10		

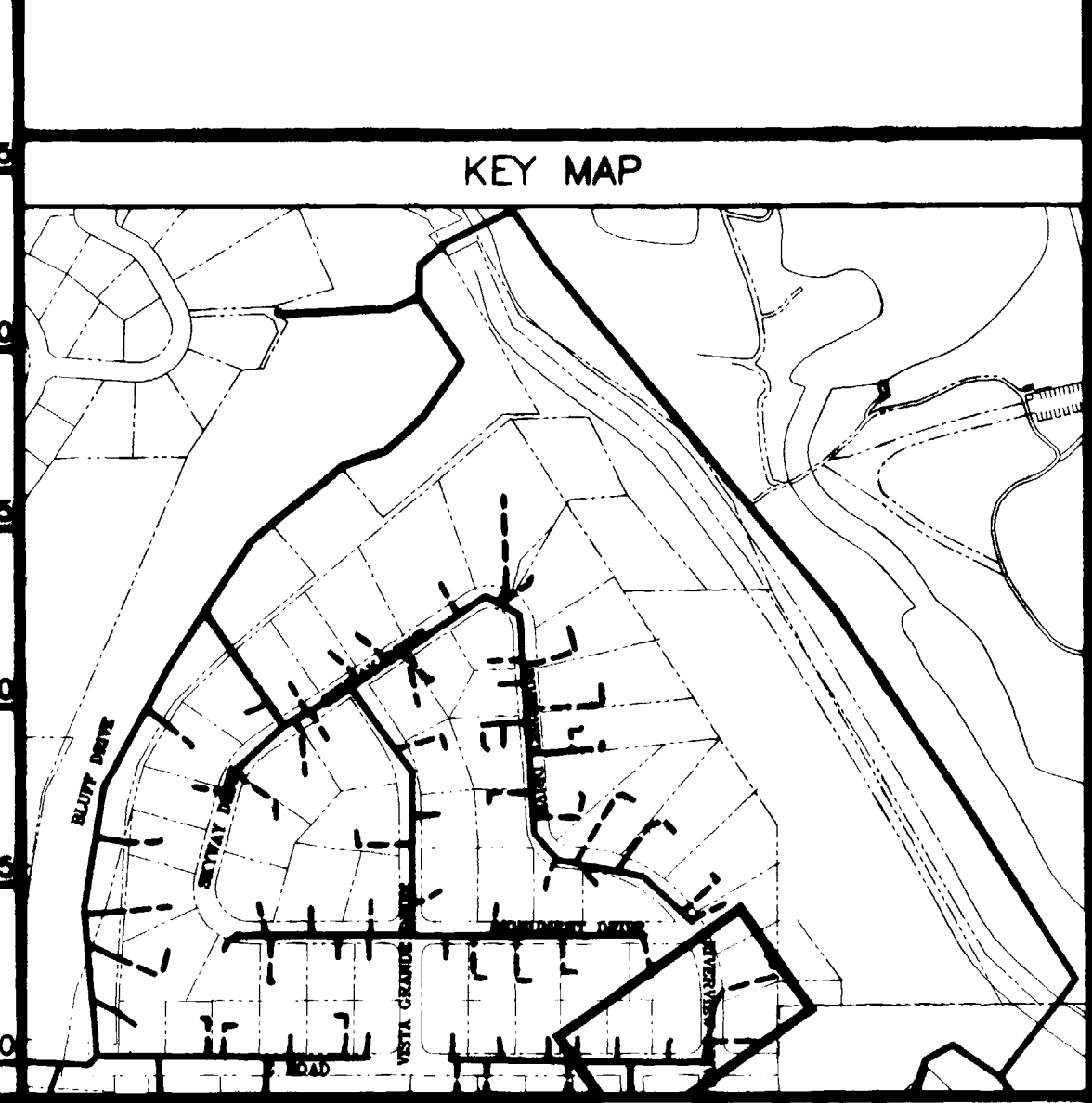
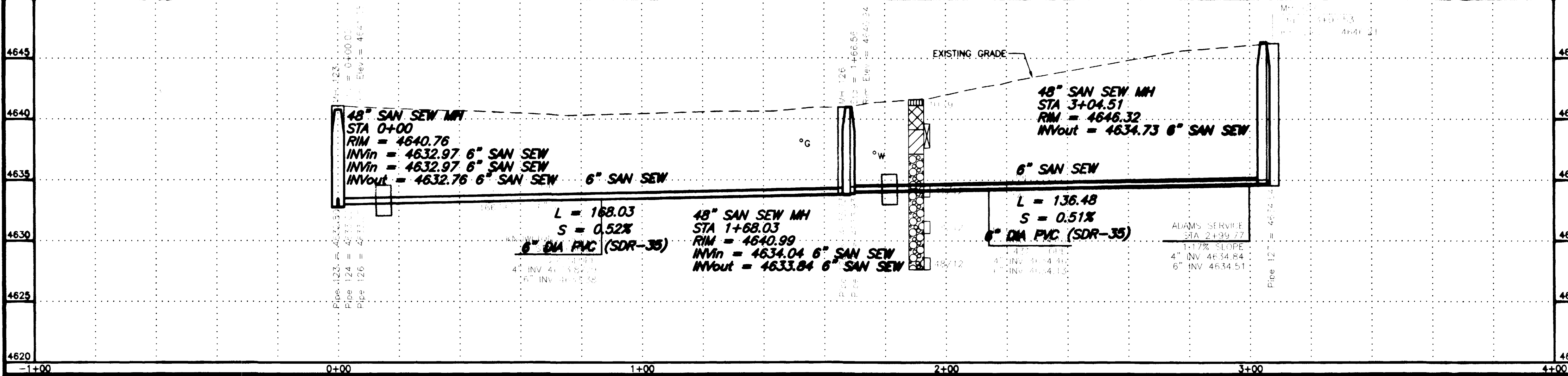
GR WILLIAMS ENGINEERING, INC.  
 1231 19 ROAD, FRUITA, COLORADO 81521-9689  
 (970) 858-1014 PHONE (970) 858-1007 FAX

SKYWAY AREA S.I.D.  
 LINE U  
 Vallejo Drive  
 U1  
 FILENAME  
 SS040102.DWG

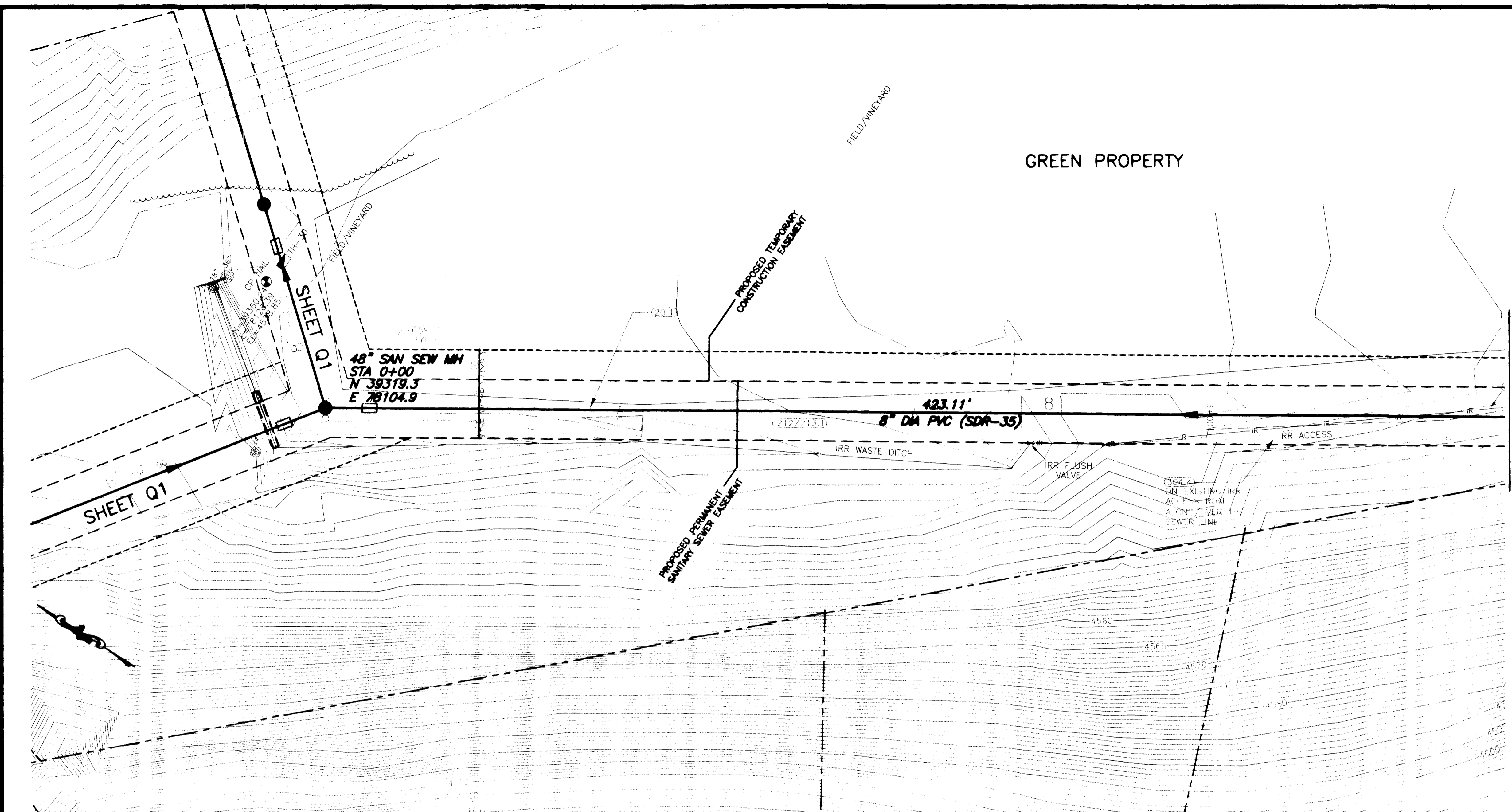


SHADING AND TEXTURE LEGEND			
FACILITY OR SURFACE TREATMENT	EXISTING	PROPOSED	REMOVE & REPLACE
ASPHALT PAVEMENT	[Pattern]	[Pattern]	[Pattern]
CONCRETE (C. G. SW, SLABS)	[Pattern]	[Pattern]	[Pattern]
AGGREGATE GRAVEL	[Pattern]	[Pattern]	[Pattern]
WASHED ROCK	[Pattern]	[Pattern]	[Pattern]
GRASS SOD	[Pattern]	[Pattern]	[Pattern]
BUILDING	[Pattern]	[Pattern]	[Pattern]
IMPROVEMENT DISTRICT SEWERLINE	[Line Style]	[Line Style]	[Line Style]
PRIVATELY CONSTRUCTED SERVICE LINE	[Line Style]	[Line Style]	[Line Style]

- CONSTRUCTION NOTES**
- 20.1 CONSTRUCT SDR 35 PVC SANITARY SEWER.
  - 24.0 CONSTRUCT SANITARY SEWER TAP, SERVICE, AND PLUG, 4" UNLESS NOTED OTHERWISE. LOCATE PER STATIONING SHOWN.
  - G58.1 CONSTRUCT CUT-OFF WALL PER STANDARD SPECIFICATIONS.
  - 64.1 CONSTRUCT STANDARD 4' DIA. MH.
  - 202.35 & 608.11 REMOVE CONCRETE SIDEWALK, DRIVEWAY, DRAIN PAN, OR DITCH TO JOINTS OR SAWCUT AS REQUIRED FOR CONSTRUCTION. RECONSTRUCT SIDEWALK, DRIVEWAY, DRAIN PAN, OR DITCH, MATCHING EXISTING.
  - 202.42 & 300/400.2 REMOVE AND REPLACE ASPHALT PAVEMENT AS REQUIRED FOR CONSTRUCTION. PAVEMENT STRUCTURE SHALL BE 6" ABC AND 3" SINGLE LIFT HMA PAVEMENT, 50 BLOW MARSHALL.
  - 304.4 CONSTRUCT AGGREGATE SURFACE COURSE IN DRIVEWAYS AND SHOULDERS.
  - 1180.3 REMOVE AND RESTORE LANDSCAPING HARDSCAPE AND SOFTSCAPE AS REQUIRED FOR CONSTRUCTION.



REVISION <b>ASBUILT</b> - 11-03 REVISION _____ REVISION _____	DATE 11-03 SCALE HORIZONTAL 0 10 20 40 VERTICAL 0 2.5 5 10	PLAN PROFILE SECTIONS	<b>GR WILLIAMS ENGINEERING, INC.</b> 1231 19 ROAD, FRUITA, COLORADO 81521-9689 (970) 858-1014 PHONE (970) 858-1007 FAX	SKYWAY AREA S.I.D. LINE V E Road/Riverview Road	V1 FILENAME SS050102.DWG
---	--	-----------------------------	--	---	--------------------------------



SHADING AND TEXTURE LEGEND			
FACILITY OR SURFACE TREATMENT	EXISTING	PROPOSED	REMOVE & REPLACE
ASPHALT PAVEMENT	[Symbol]	[Symbol]	[Symbol]
CONCRETE (C, G, SW, SLABS)	[Symbol]	[Symbol]	[Symbol]
AGGREGATE GRAVEL	[Symbol]	[Symbol]	[Symbol]
WASHED ROCK	[Symbol]	[Symbol]	[Symbol]
GRASS SOD	[Symbol]	[Symbol]	[Symbol]
BUILDING	[Symbol]	[Symbol]	[Symbol]
IMPROVEMENT DISTRICT SEWERLINE	[Symbol]	[Symbol]	[Symbol]
PRIVATELY CONSTRUCTED SERVICE LINE	[Symbol]	[Symbol]	[Symbol]

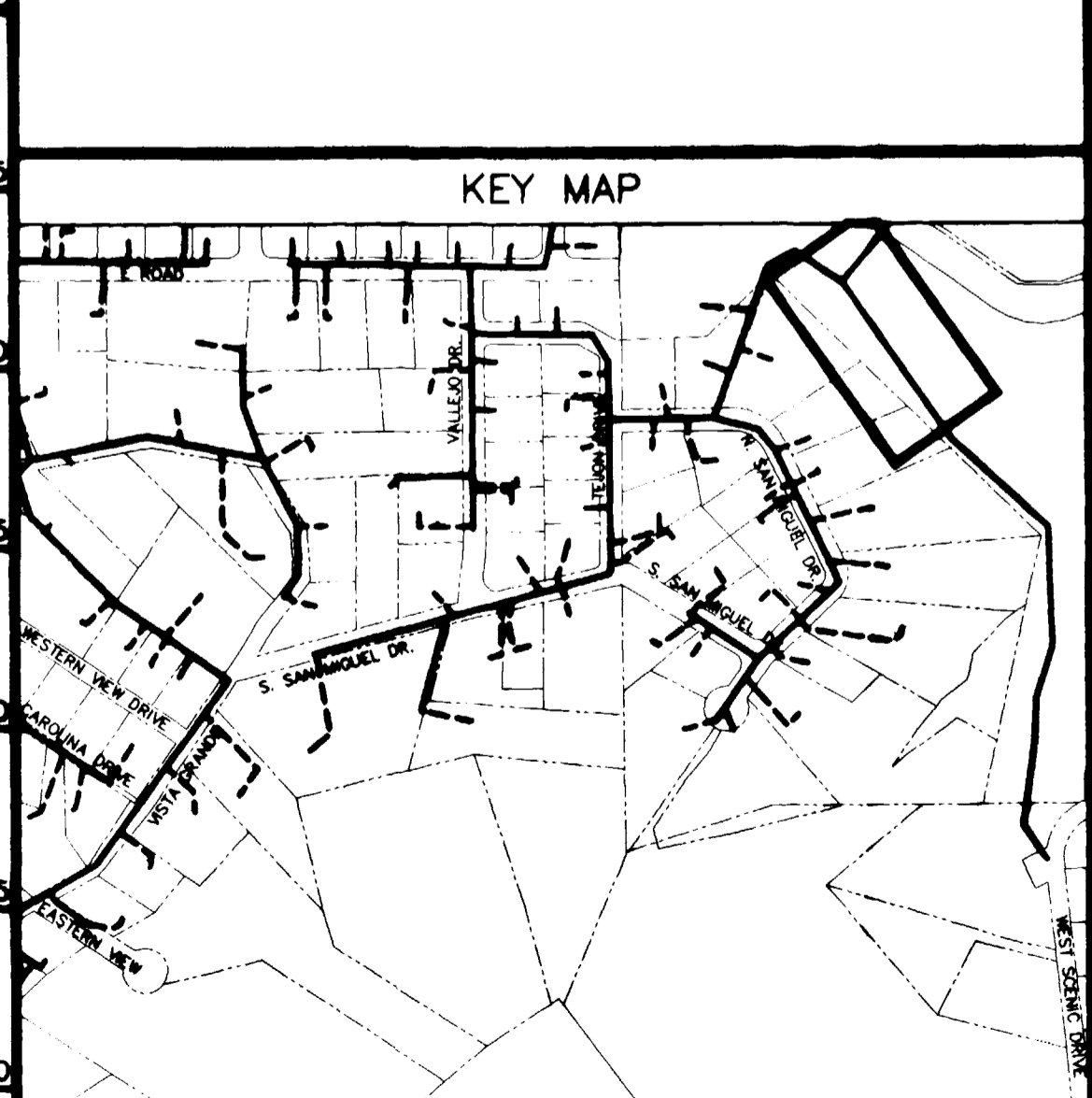
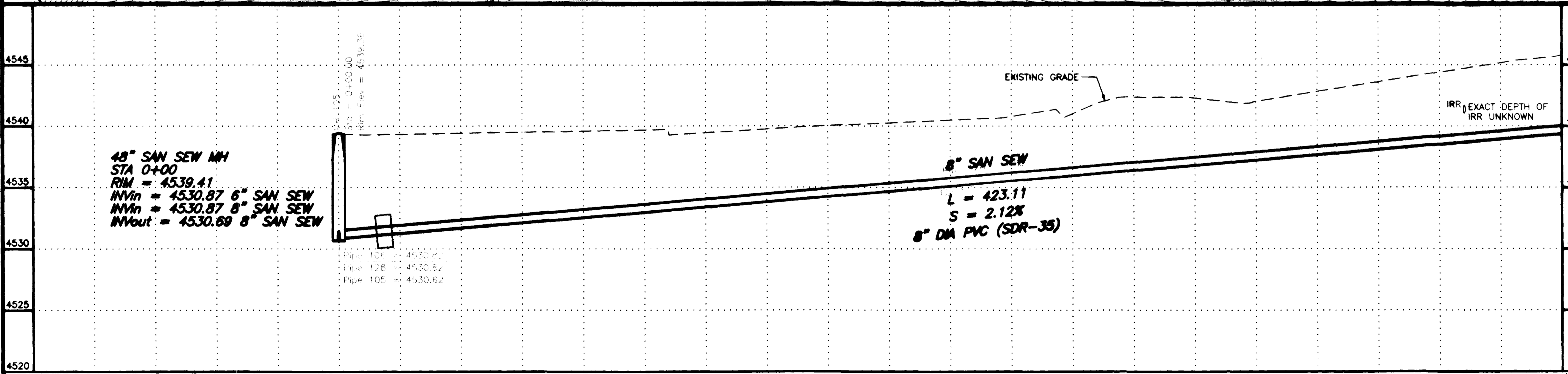
**CONSTRUCTION NOTES**

20.1 CONSTRUCT SDR 35 PVC SANITARY SEWER.

058.1 CONSTRUCT CUT-OFF WALL PER STANDARD SPECIFICATIONS.

212/213.1 SEED AND MULCH PER SPECIAL PROVISIONS ALL SURFACE AREAS DISTURBED BY CONSTRUCTION THAT WILL NOT BE HARD SURFACED OR GRAVELED.

304.4 CONSTRUCT AGGREGATE SURFACE COURSE IN DRIVEWAYS AND SHOULDERS.

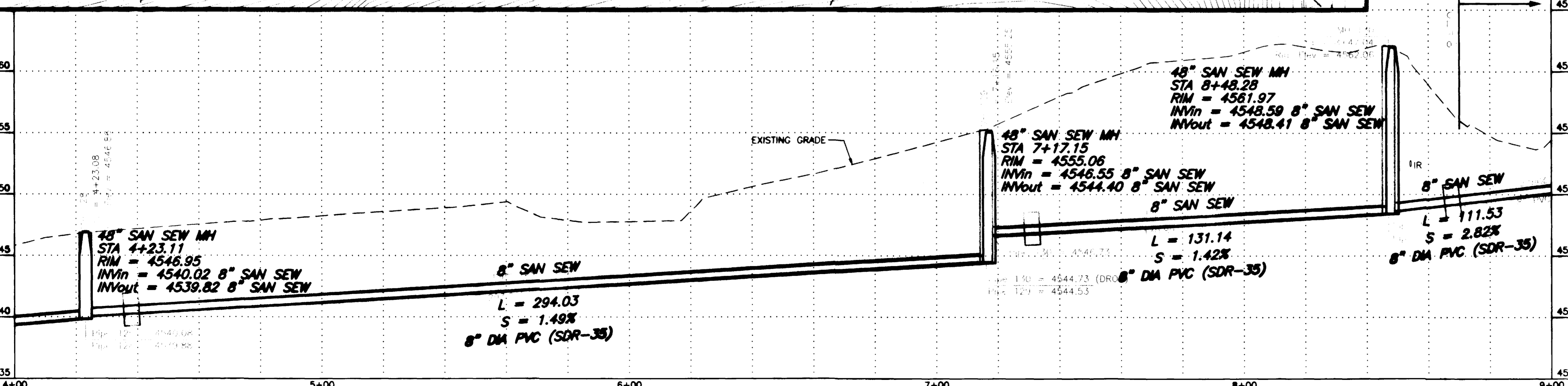
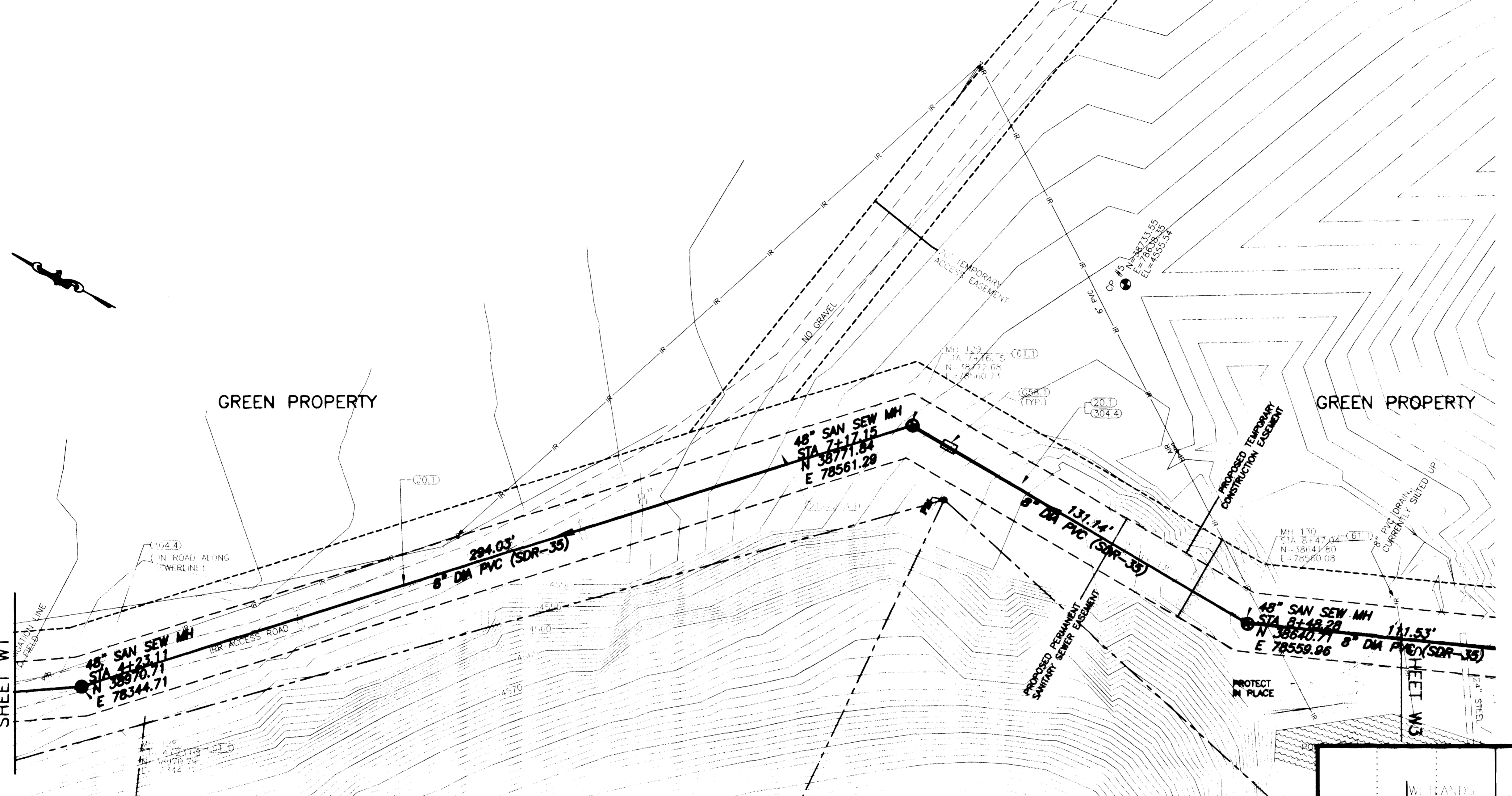


REVISION	DESCRIPTION	DATE	SCALE	PLAN	PROFILE	SECTIONS
ASBUILT		11-03	HORIZONTAL	0 10 20 40	0 10 20 40	
			VERTICAL	0 2.5 5 10		

**GR WILLIAMS ENGINEERING, INC.**  
 1231 19 ROAD, FRUITA, COLORADO 81521-9689  
 (970) 858-1014 PHONE (970) 858-1007 FAX

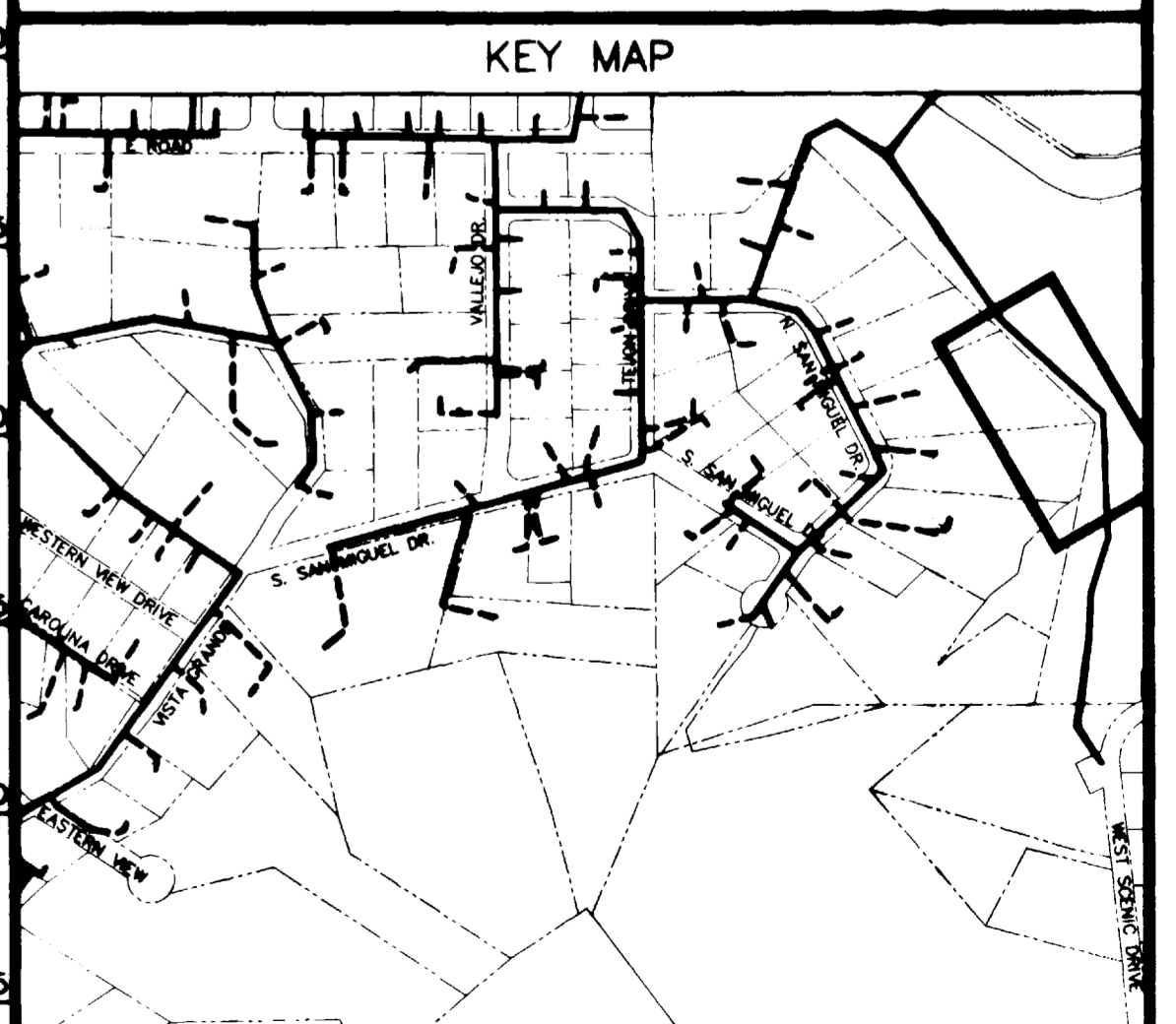
**SKYWAY AREA S.I.D.**  
 LINE W  
 Red Canyon/Scenic Interceptor

W1  
 FILENAME  
 SS070102.DWG



SHADING AND TEXTURE LEGEND			
FACILITY OR SURFACE TREATMENT	EXISTING	PROPOSED	REMOVE & REPLACE
ASPHALT PAVEMENT	[Symbol]	[Symbol]	[Symbol]
CONCRETE (C, G, SW, SLABS)	[Symbol]	[Symbol]	[Symbol]
AGGREGATE GRAVEL	[Symbol]	[Symbol]	[Symbol]
WASHED ROCK	[Symbol]	[Symbol]	[Symbol]
GRASS SOD	[Symbol]	[Symbol]	[Symbol]
BUILDING	[Symbol]	[Symbol]	[Symbol]
IMPROVEMENT DISTRICT SEWERLINE	[Symbol]	[Symbol]	[Symbol]
PRIVATELY CONSTRUCTED SERVICE LINE	[Symbol]	[Symbol]	[Symbol]

- CONSTRUCTION NOTES**
- 20.1 CONSTRUCT SDR 35 PVC SANITARY SEWER.
  - 658.1 CONSTRUCT CUT-OFF WALL PER STANDARD SPECIFICATIONS.
  - 61.1 CONSTRUCT DROP MH
  - 64.1 CONSTRUCT STANDARD 4' DIA. MH.
  - 212/213.1 SEED AND MULCH PER SPECIAL PROVISIONS ALL SURFACE AREAS DISTURBED BY CONSTRUCTION THAT WILL NOT BE HARD SURFACED OR GRAVELED.
  - 304.4 CONSTRUCT AGGREGATE SURFACE COURSE IN DRIVEWAYS AND SHOULDERS.



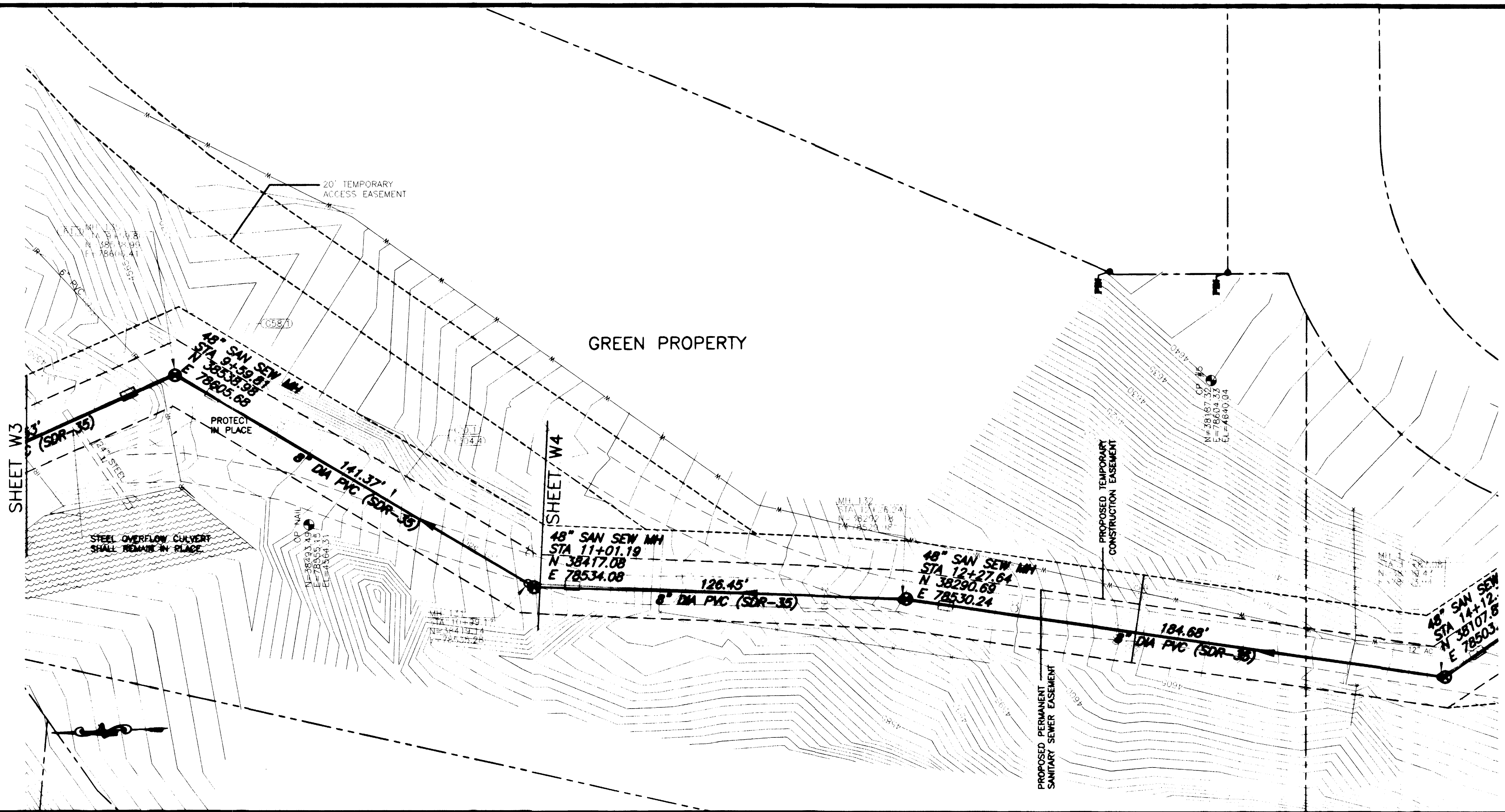
REVISION	DATE
REVISION Δ PER ADDENDUM #1	4/2/02
REVISION Δ ASBUILT	11-03
REVISION Δ	

SCALE	PLAN	PROFILE	SECTIONS
HORIZONTAL	0 10 20 40	0 10 20 40	
VERTICAL		0 2.5 5 10	

**GR WILLIAMS ENGINEERING, INC.**  
 1231 19 ROAD, FRUITA, COLORADO 81521-9689  
 (970) 858-1014 PHONE (970) 858-1007 FAX

**SKYWAY AREA S.I.D.**  
 LINE W  
 Red Canyon/Scenic Interceptor

W2  
 FILENAME  
 SS070202.DWG



SHADING AND TEXTURE LEGEND			
FACILITY OR SURFACE TREATMENT	EXISTING	PROPOSED	REMOVE & REPLACE
ASPHALT PAVEMENT	[Symbol]	[Symbol]	[Symbol]
CONCRETE (C, G, SW, SLABS)	[Symbol]	[Symbol]	[Symbol]
AGGREGATE GRAVEL	[Symbol]	[Symbol]	[Symbol]
WASHED ROCK	[Symbol]	[Symbol]	[Symbol]
GRASS SOD	[Symbol]	[Symbol]	[Symbol]
BUILDING	[Symbol]	[Symbol]	[Symbol]
IMPROVEMENT DISTRICT SEWERLINE	[Symbol]	[Symbol]	[Symbol]
PRIVATELY CONSTRUCTED SERVICE LINE	[Symbol]	[Symbol]	[Symbol]

**CONSTRUCTION NOTES**

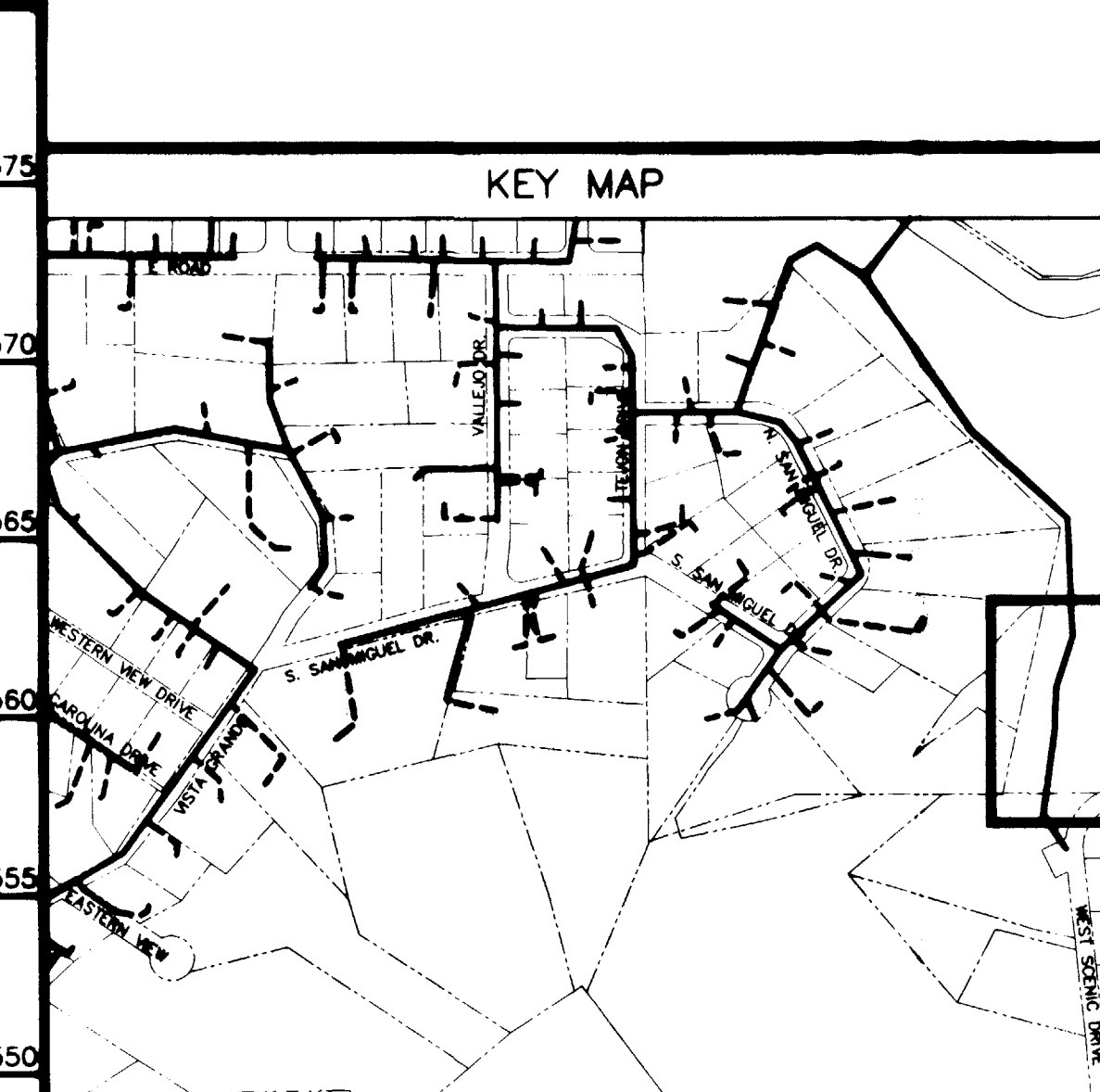
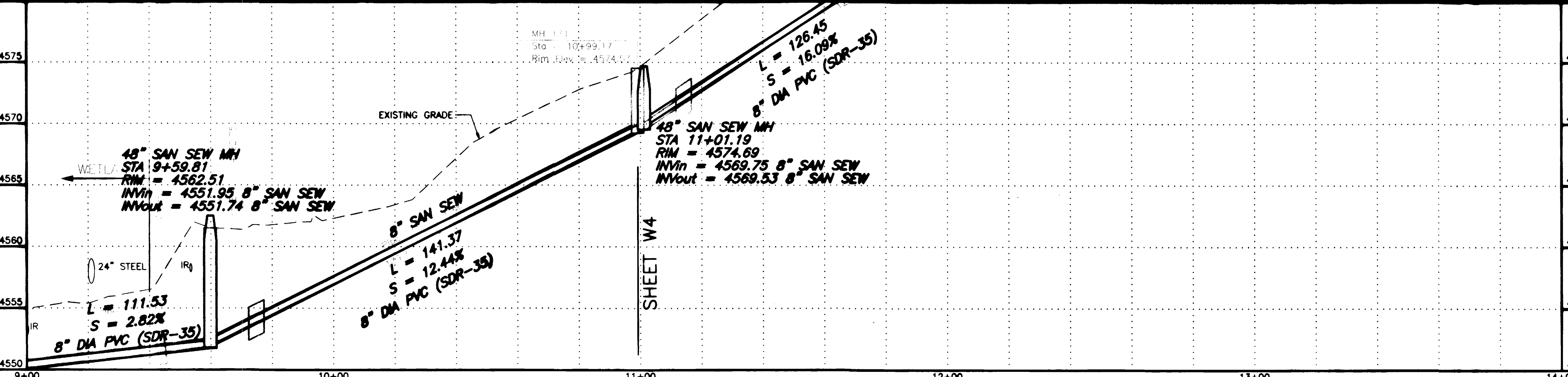
20.1 CONSTRUCT SDR 35 PVC SANITARY SEWER.

G58.1 CONSTRUCT CUT-OFF WALL PER STANDARD SPECIFICATIONS.

61.1 CONSTRUCT DROP MH

64.1 CONSTRUCT STANDARD 4' DIA. MH.

304.4 CONSTRUCT AGGREGATE SURFACE COURSE IN DRIVEWAYS AND SHOULDERS.

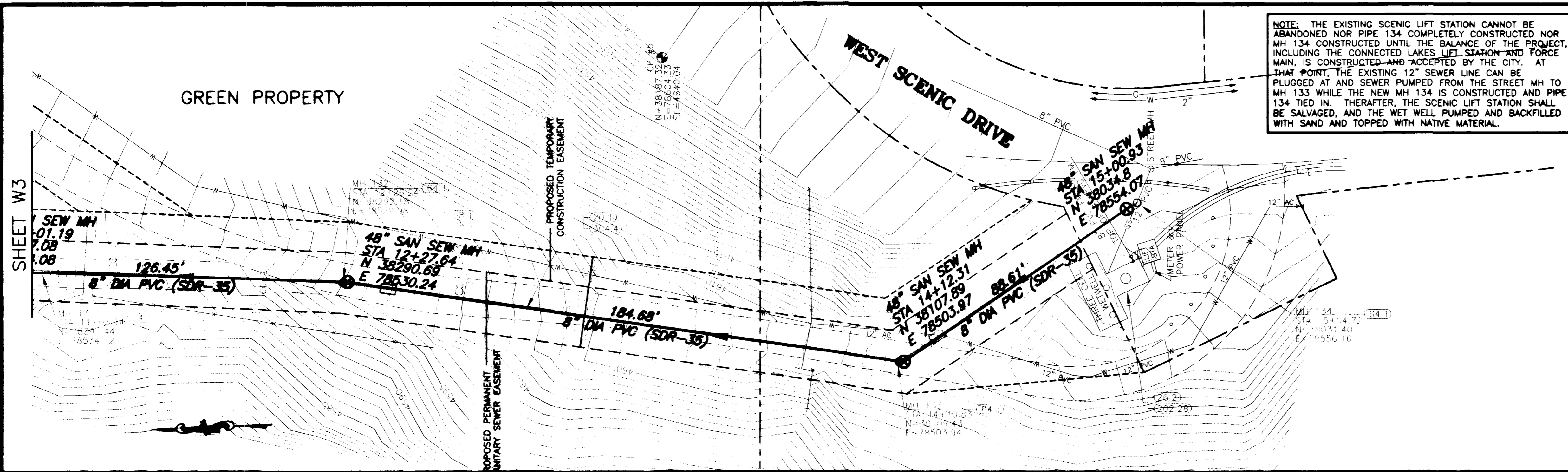


REVISION	DESCRIPTION	DATE	SCALE	PLAN	PROFILE	SECTIONS
REVISION Δ	PER ADDENDUM #1	4/2/02	HORIZONTAL	0 10 20 40	0 10 20 40	
REVISION Δ	ASBUILT	11-03	VERTICAL		0 2.5 5 10	

**GR WILLIAMS ENGINEERING, INC.**  
 1231 19 ROAD, FRUITA, COLORADO 81521-9689  
 (970) 858-1014 PHONE (970) 858-1007 FAX

**SKYWAY AREA S.I.D.**  
 LINE W  
 Red Canyon/Scenic Interceptor

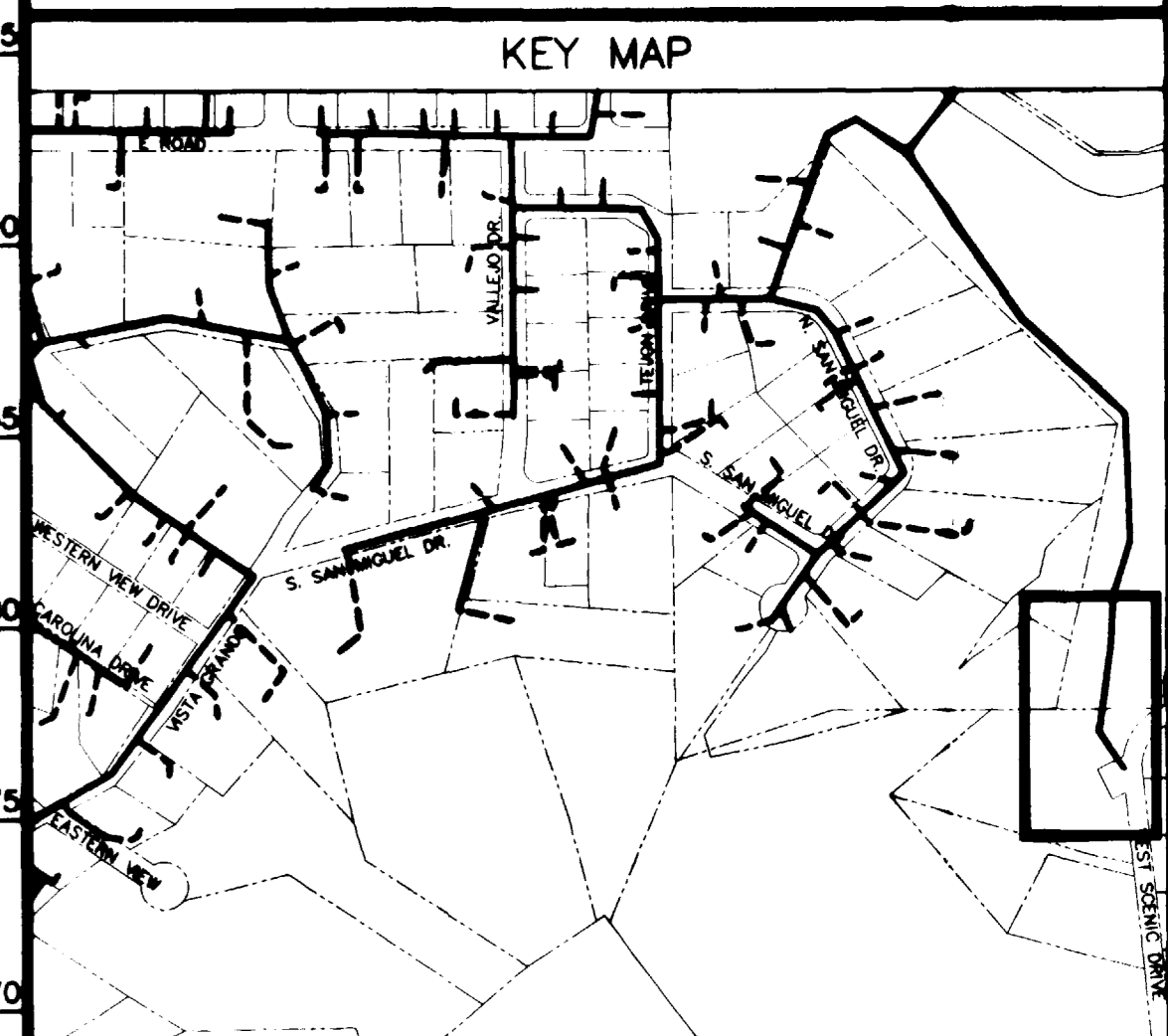
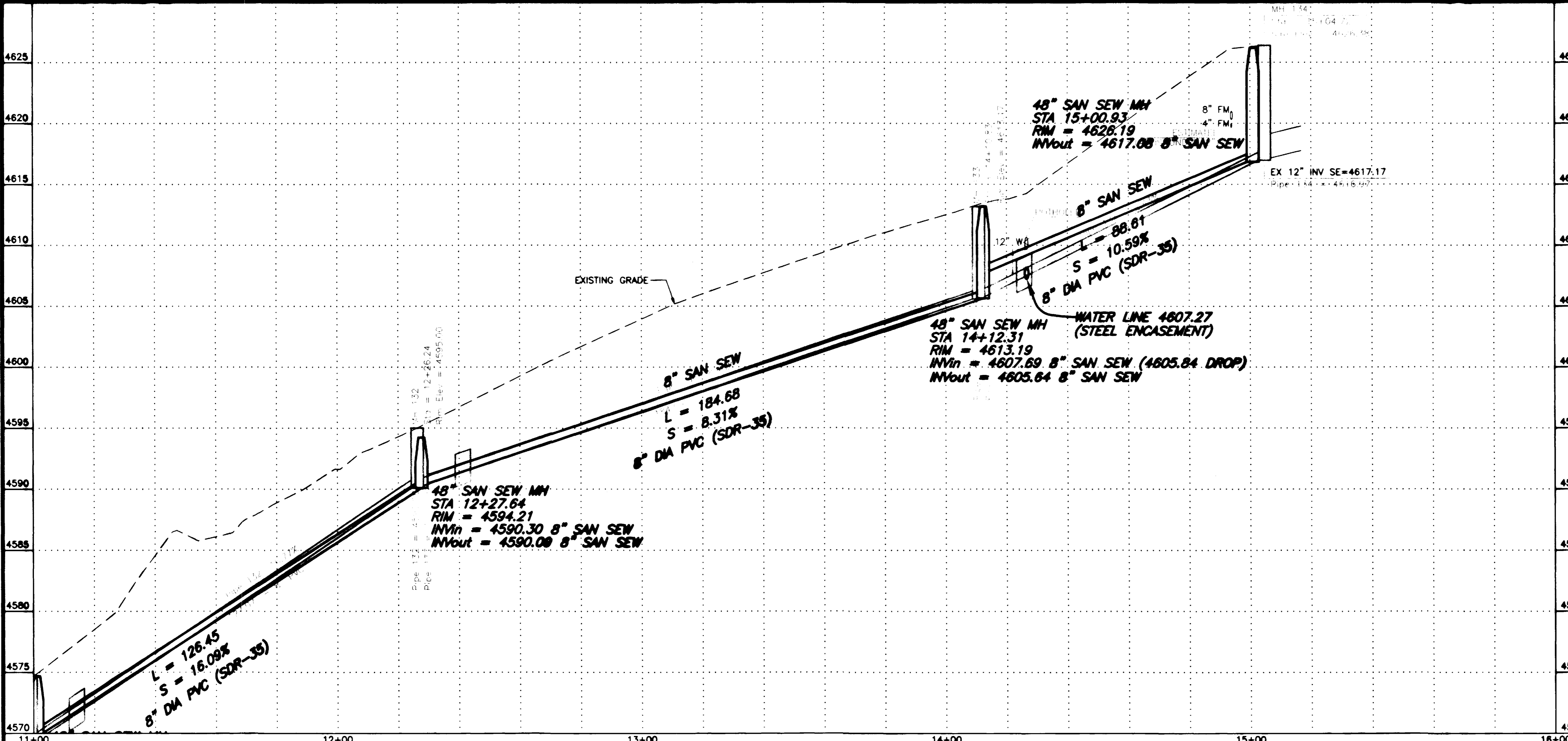
W3  
 FILENAME  
 SS070302.DWG



NOTE: THE EXISTING SCENIC LIFT STATION CANNOT BE ABANDONED NOR PIPE 134 COMPLETELY CONSTRUCTED NOR MH 134 CONSTRUCTED UNTIL THE BALANCE OF THE PROJECT, INCLUDING THE CONNECTED LAKES LIFT STATION AND FORCE MAIN, IS CONSTRUCTED AND ACCEPTED BY THE CITY. AT THAT POINT, THE EXISTING 12" SEWER LINE CAN BE PLUGGED AT AND SEWER PUMPED FROM THE STREET MH TO MH 133 WHILE THE NEW MH 134 IS CONSTRUCTED AND PIPE 134 TIED IN. THEREAFTER, THE SCENIC LIFT STATION SHALL BE SALVAGED, AND THE WET WELL PUMPED AND BACKFILLED WITH SAND AND TOPPED WITH NATIVE MATERIAL.

SHADING AND TEXTURE LEGEND			
FACILITY OR SURFACE TREATMENT	EXISTING	PROPOSED	REMOVE & REPLACE
ASPHALT PAVEMENT	[Symbol]	[Symbol]	[Symbol]
CONCRETE (C. G. SW. SLABS)	[Symbol]	[Symbol]	[Symbol]
AGGREGATE GRAVEL	[Symbol]	[Symbol]	[Symbol]
WASHED ROCK	[Symbol]	[Symbol]	[Symbol]
GRASS SOD	[Symbol]	[Symbol]	[Symbol]
BUILDING	[Symbol]	[Symbol]	[Symbol]
IMPROVEMENT DISTRICT SEWERLINE	[Symbol]	[Symbol]	[Symbol]
PRIVATELY CONSTRUCTED SERVICE LINE	[Symbol]	[Symbol]	[Symbol]

- CONSTRUCTION NOTES**
- 20.1 CONSTRUCT SDR 35 PVC SANITARY SEWER.
  - 26.2 PROVIDE BYPASS PUMPING OF SEWAGE AS REQUIRED DURING CONSTRUCTION.
  - G58.1 CONSTRUCT CUT-OFF WALL PER STANDARD SPECIFICATIONS.
  - 64.1 CONSTRUCT STANDARD 4' DIA. MH.
  - 202.28 PUMP OUT LIFT STATION WET WELL, SALVAGE SOIL PACKAGE LIFT STATION, POWER AND CONTROL PANELS, AND OTHER ELECTRICAL EQUIPMENT, FILL WET WELL WITH SAND, AND COVER OVER WET WELL WITH 6" THICKNESS NATIVE MATERIAL.
  - 304.4 CONSTRUCT AGGREGATE SURFACE COURSE IN DRIVEWAYS AND SHOULDERS.

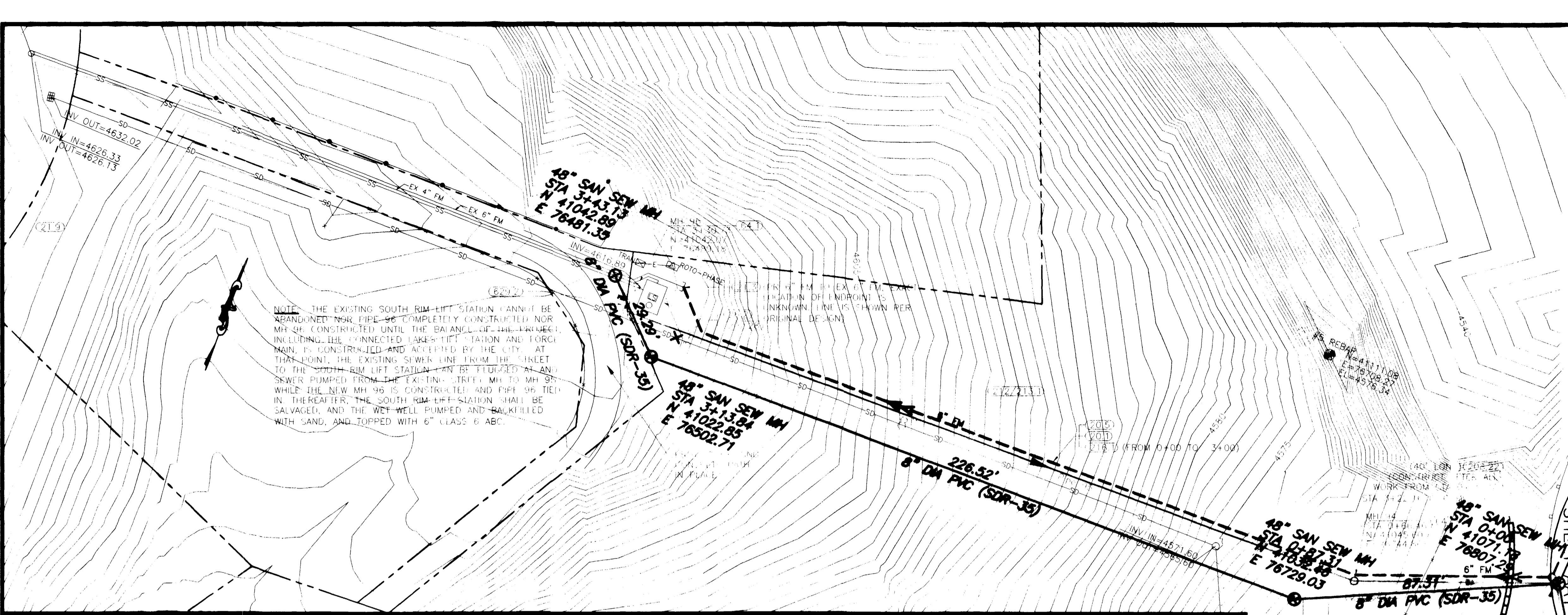


DESCRIPTION	DATE	SCALE	PLAN	PROFILE	SECTIONS
REVISION A PER ADDENDUM #1	4/2/02	HORIZONTAL	0 10 20 40	0 10 20 40	
REVISION B ASBUILT	11-03	VERTICAL	0 2.5 5 10		

GR WILLIAMS ENGINEERING, INC.  
 1231 19 ROAD, FRUITA, COLORADO 81521-9689  
 (970) 858-1014 PHONE (970) 858-1007 FAX

SKYWAY AREA S.I.D.  
 LINE W  
 Red Canyon/Scenic Interceptor  
 W4  
 FILENAME  
 SS070402.DWG

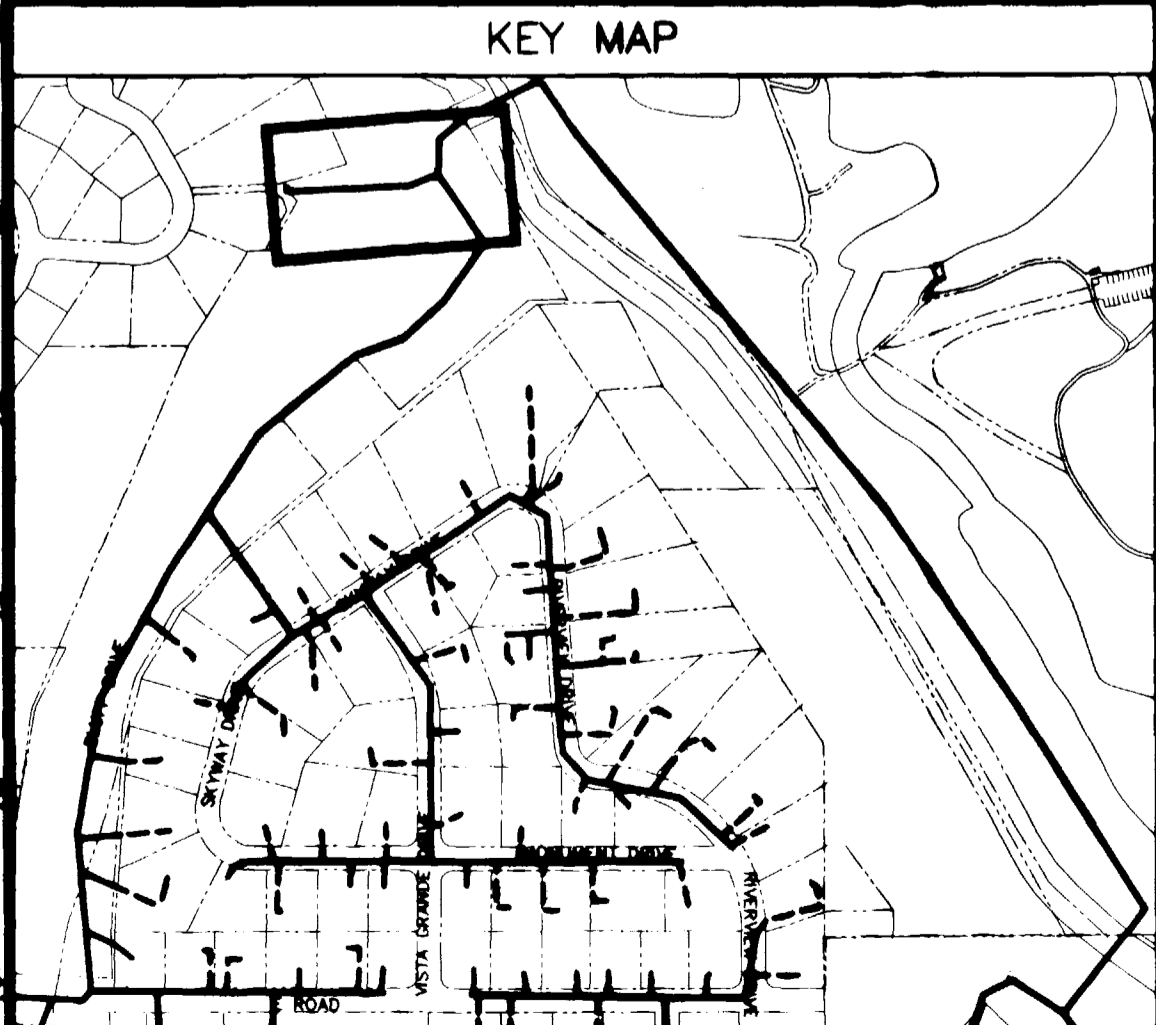
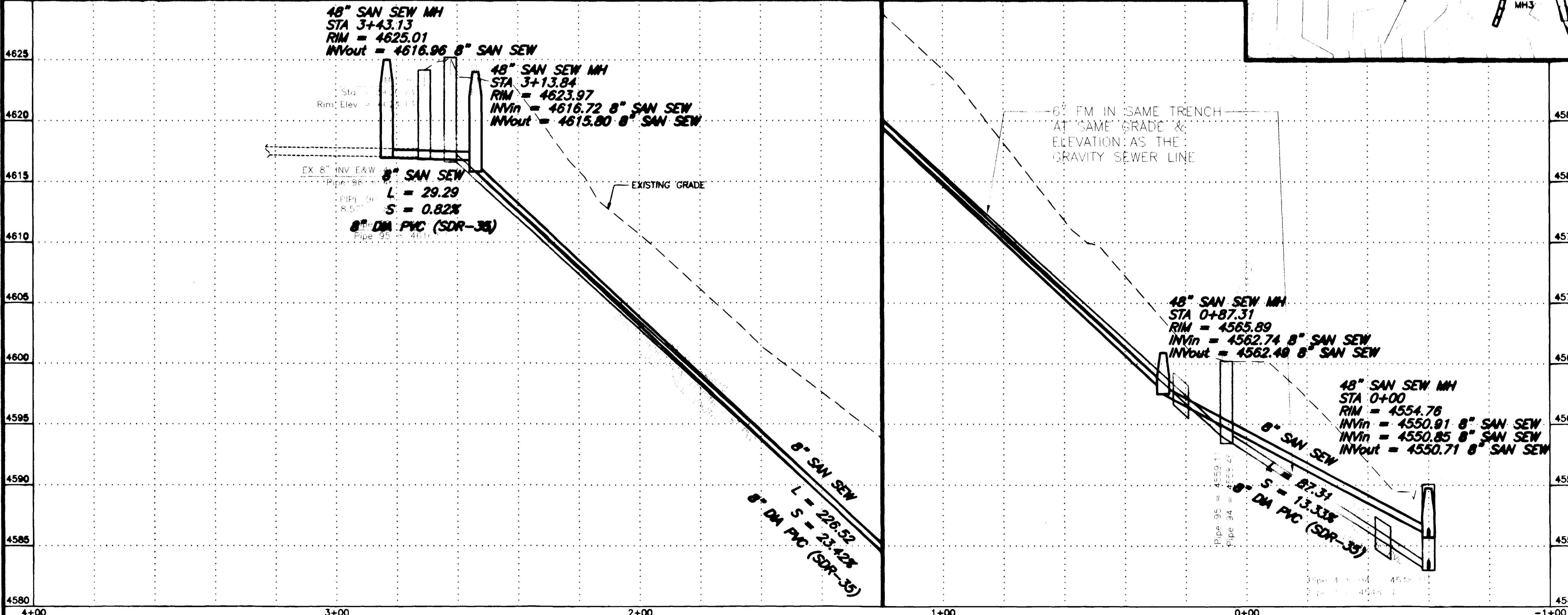




NOTE: THE EXISTING SOUTH RIM LIFT STATION CANNOT BE ABANDONED UNLESS PIPE 96 IS COMPLETELY CONSTRUCTED. NOR CAN MH 96 BE CONSTRUCTED UNTIL THE BALANCE OF THE PROJECT, INCLUDING THE CONNECTED LAKES LIFT STATION AND FORCE MAIN, IS CONSTRUCTED AND ACCEPTED BY THE CITY. AT THAT POINT, THE EXISTING SEWER LINE FROM THE STREET TO THE SOUTH RIM LIFT STATION CAN BE FLOODED AND AN INVERT PUMPED FROM THE EXISTING STREET MH TO MH 96 WHILE THE NEW MH 96 IS CONSTRUCTED AND PIPE 96 TIED IN. THEREAFTER, THE SOUTH RIM LIFT STATION SHALL BE SALVAGED, AND THE WET WELL PUMPED AND BACKFILLED WITH SAND, AND TOPPED WITH 6\"/>

SHADING AND TEXTURE LEGEND			
FACILITY OR SURFACE TREATMENT	EXISTING	PROPOSED	REMOVE & REPLACE
ASPHALT PAVEMENT	[Symbol]	[Symbol]	[Symbol]
CONCRETE (C, G, SW, SLABS)	[Symbol]	[Symbol]	[Symbol]
AGGREGATE GRAVEL	[Symbol]	[Symbol]	[Symbol]
WASHED ROCK	[Symbol]	[Symbol]	[Symbol]
GRASS SOD	[Symbol]	[Symbol]	[Symbol]
BUILDING	[Symbol]	[Symbol]	[Symbol]
IMPROVEMENT DISTRICT SEWERLINE	[Symbol]	[Symbol]	[Symbol]
PRIVATELY CONSTRUCTED SERVICE LINE	[Symbol]	[Symbol]	[Symbol]

- CONSTRUCTION NOTES**
- 20.1 CONSTRUCT SDR 35 PVC SANITARY SEWER.
  - 20.5 CONSTRUCT 6" C900 CLASS 150 PVC SANITARY SEWER FORCE MAIN
  - 21.3 FIND THE END OF THE UNUSED 6" FORCE MAIN, REMOVE THE EXISTING PLUG, AND CONNECT PROPOSED FORCE MAIN.
  - 21.9 UNPLUG THE 6" FORCE MAIN AND PLUG THE 4" FORCE MAIN AT MH D6 OF SOUTH RIM FILING #3 PER SPECIAL PROVISIONS.
  - 26.2 PROVIDE BYPASS PUMPING OF SEWAGE AS REQUIRED DURING CONSTRUCTION.
  - 65B.1 CONSTRUCT CUT-OFF WALL PER STANDARD SPECIFICATIONS.
  - 64.1 CONSTRUCT STANDARD 4' DIA. MH.
  - 202.2B PUMP OUT LIFT STATION WET WELL, SALVAGE S&L PACKAGE LIFT STATION, POWER AND CONTROL PANELS, AND OTHER ELECTRICAL EQUIPMENT, FILL WET WELL WITH SAND, AND COVER OVER WET WELL WITH 6" THICKNESS NATIVE MATERIAL.
  - 208.22 STRAW BALE BARRIER REQUIRED.
  - 210.64 REMOVE AND RESET FENCE AS REQUIRED FOR CONSTRUCTION.
  - 212/213.1 SEED AND MULCH PER SPECIAL PROVISIONS ALL SURFACE AREAS DISTURBED BY CONSTRUCTION THAT WILL NOT BE HARD SURFACED OR GRAVELED.
  - 216.1 EROSION CONTROL COVERINGS REQUIRED FOR ALL DISTURBED AREAS OF THE HILLSIDE AS NOTED.
  - 629.2 RESET LOT PIN.



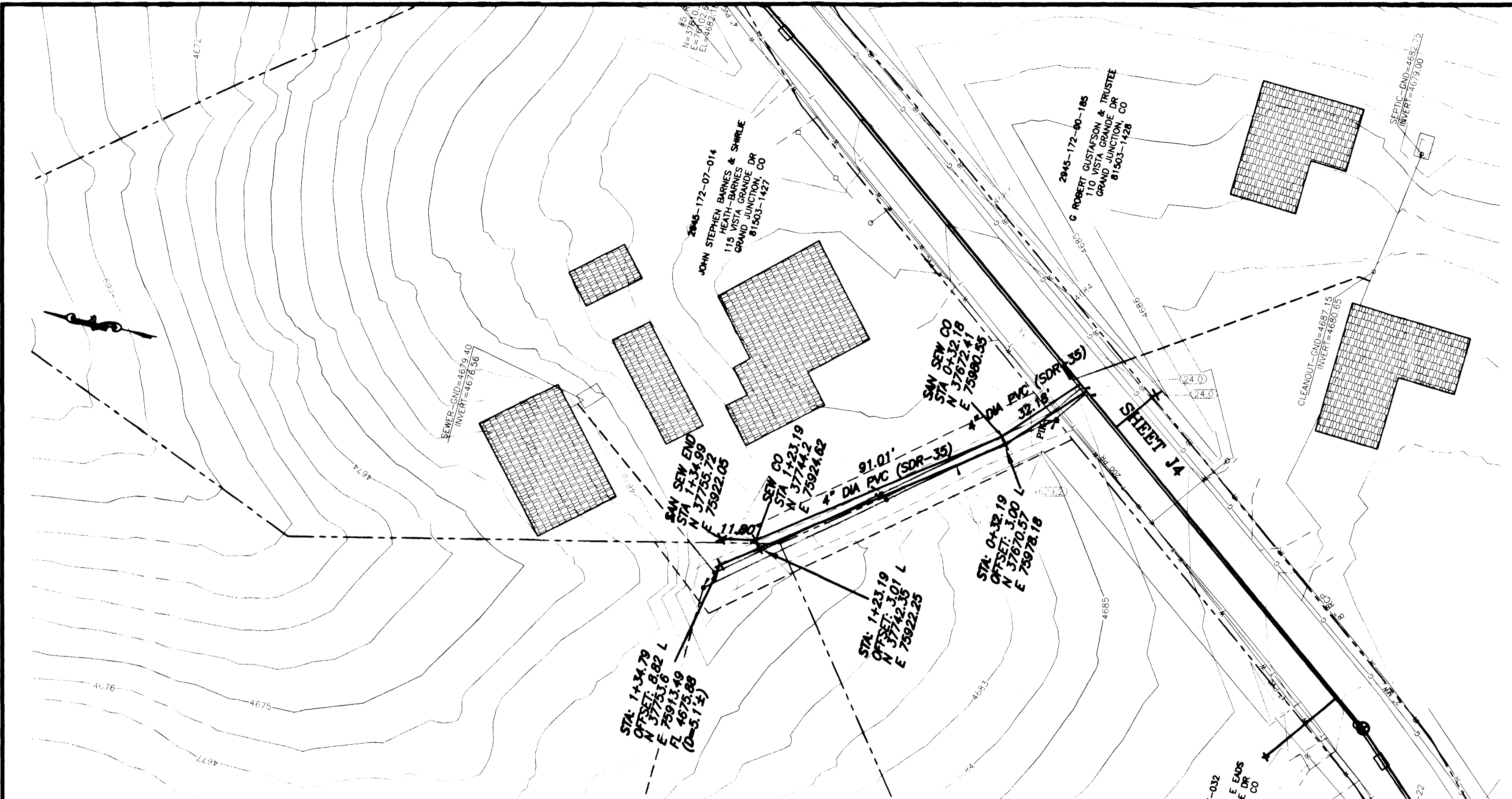
REVISION	DESCRIPTION	DATE
REVISION A	ASBUILT	11-03
REVISION B		
REVISION C		

SCALE	PLAN	PROFILE	SECTIONS
HORIZONTAL	0 10 20 40	0 10 20 40	
VERTICAL		0 2.5 5 10	

**GR WILLIAMS ENGINEERING, INC.**  
 1231 19 ROAD, FRUITA, COLORADO 81521-9689  
 (970) 858-1014 PHONE (970) 858-1007 FAX

**SKYWAY AREA S.I.D. LINE X**  
 N/A

X1
FILENAME
SS190101.DWG



SHADING AND TEXTURE LEGEND			
FACILITY OR SURFACE TREATMENT	EXISTING	PROPOSED	REMOVE & REPLACE
ASPHALT PAVEMENT	[Grid Pattern]	[Grid Pattern]	[Grid Pattern]
CONCRETE (C, G, SW, SLABS)	[Grid Pattern]	[Grid Pattern]	[Grid Pattern]
AGGREGATE GRAVEL	[Grid Pattern]	[Grid Pattern]	[Grid Pattern]
WASHED ROCK	[Grid Pattern]	[Grid Pattern]	[Grid Pattern]
GRASS SOD	[Grid Pattern]	[Grid Pattern]	[Grid Pattern]
BUILDING	[Grid Pattern]	[Grid Pattern]	[Grid Pattern]
IMPROVEMENT DISTRICT SEWERLINE	[Dashed Line]	[Dashed Line]	[Dashed Line]
PRIVATELY CONSTRUCTED SERVICE LINE	[Dashed Line]	[Dashed Line]	[Dashed Line]

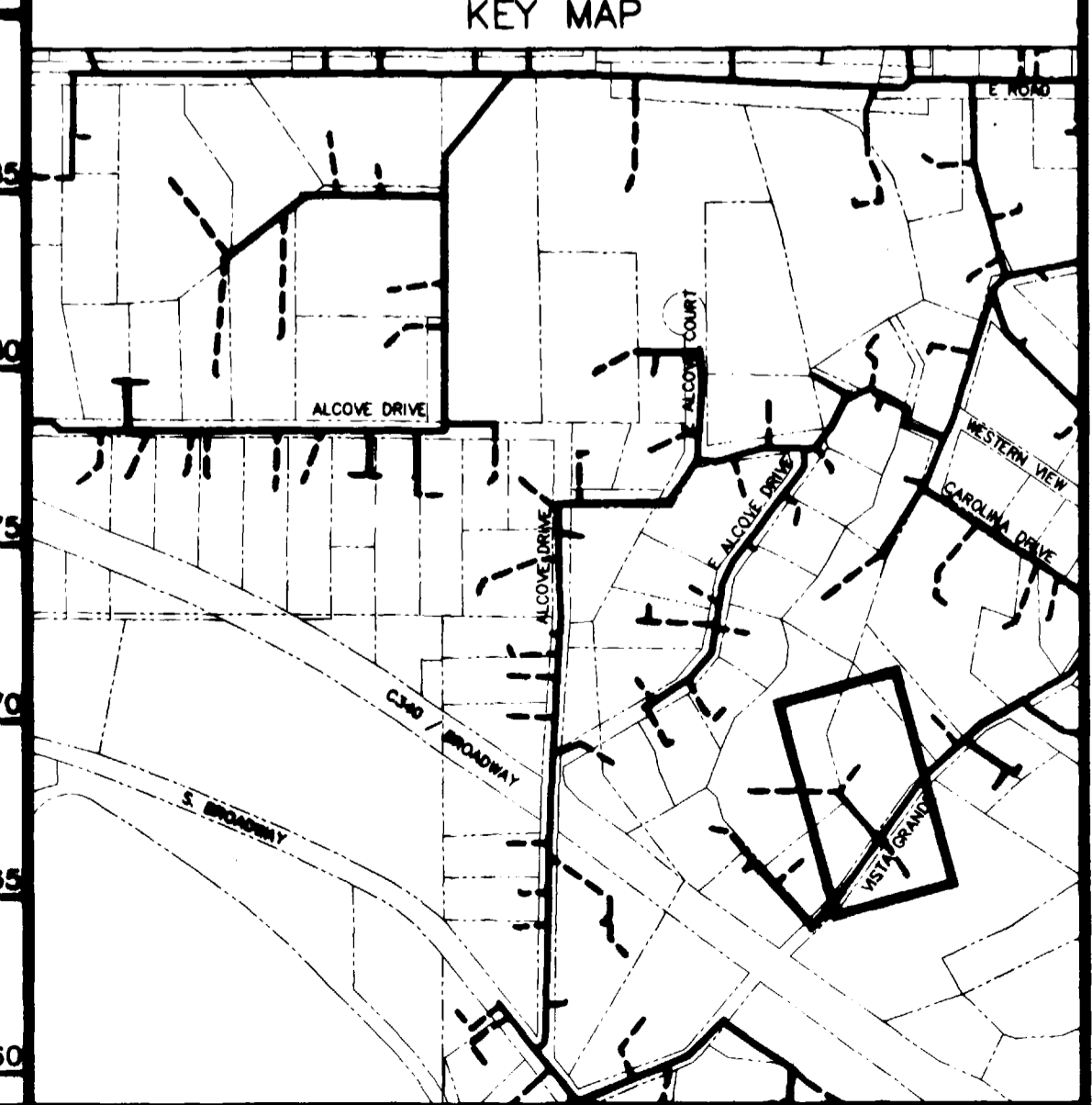
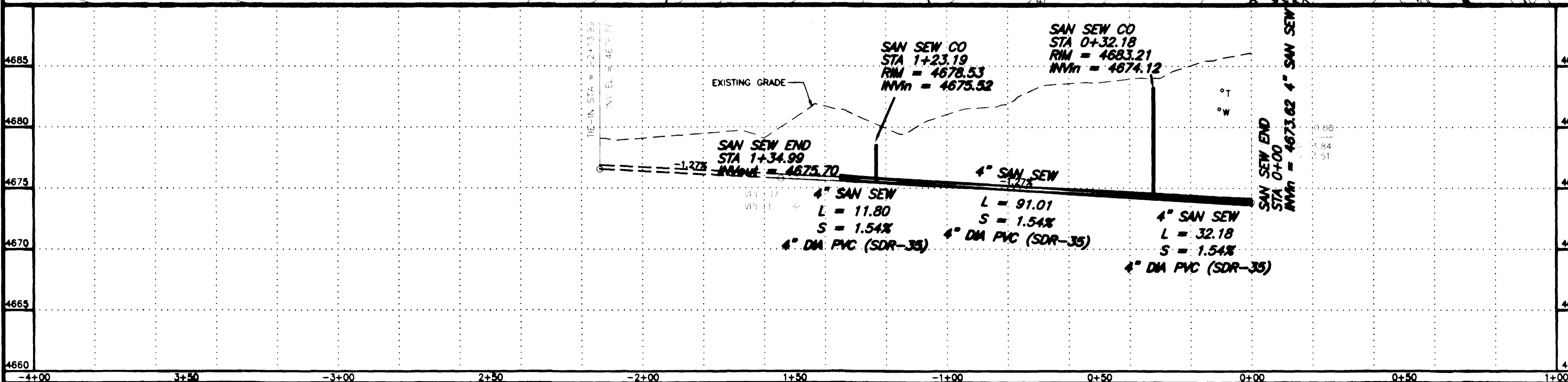
**CONSTRUCTION NOTES**

24.0 CONSTRUCT SANITARY SEWER TAP, SERVICE, AND PLUG, 4" UNLESS NOTED OTHERWISE. LOCATE PER STATIONING SHOWN.

25.2 INSTALL SANITARY SEWER CLEANOUT VAULT IN R.O.W., CASTINGS CO-8030CI OR APPROVED EQUAL.

304.4 CONSTRUCT AGGREGATE SURFACE COURSE IN DRIVEWAYS AND SHOULDERS.

629.2 SET LOT PIN.



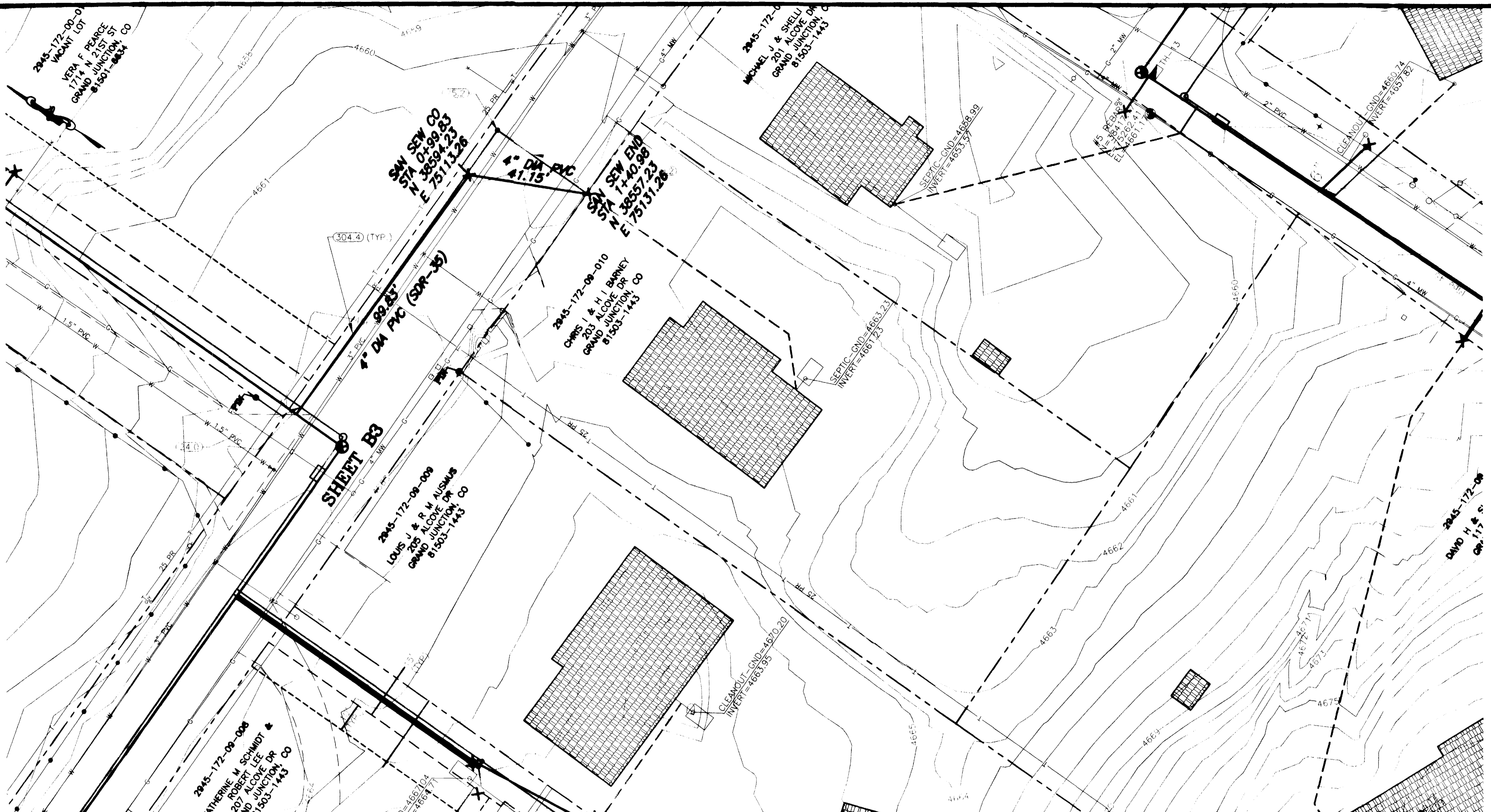
REVISION	DESCRIPTION	DATE
ASBUILT		11-03

SCALE	PLAN	PROFILE	SECTIONS
HORIZONTAL	0 10 20 40	0 10 20 40	
VERTICAL		0 2.5 5 10	

**GR WILLIAMS ENGINEERING, INC.**  
 1231 19 ROAD, FRUITA, COLORADO 81521-9689  
 (970) 858-1014 PHONE (970) 858-1007 FAX

**SKYWAY VILLAGE S.I.D.**  
 JOHN BARNES RESIDENCE  
 115 VISTA GRANDE DRIVE

SS2  
 FILENAME  
 RCP01011.DWG



SHADING AND TEXTURE LEGEND			
FACILITY OR SURFACE TREATMENT	EXISTING	PROPOSED	REMOVE & REPLACE
ASPHALT PAVEMENT	[Pattern]	[Pattern]	[Pattern]
CONCRETE (C, G, SW, SLABS)	[Pattern]	[Pattern]	[Pattern]
AGGREGATE GRAVEL	[Pattern]	[Pattern]	[Pattern]
WASHED ROCK	[Pattern]	[Pattern]	[Pattern]
GRASS SOD	[Pattern]	[Pattern]	[Pattern]
BUILDING	[Pattern]	[Pattern]	[Pattern]

IMPROVEMENT DISTRICT SEWERLINE	[Symbol]
PRIVATELY CONSTRUCTED SERVICE LINE	[Symbol]

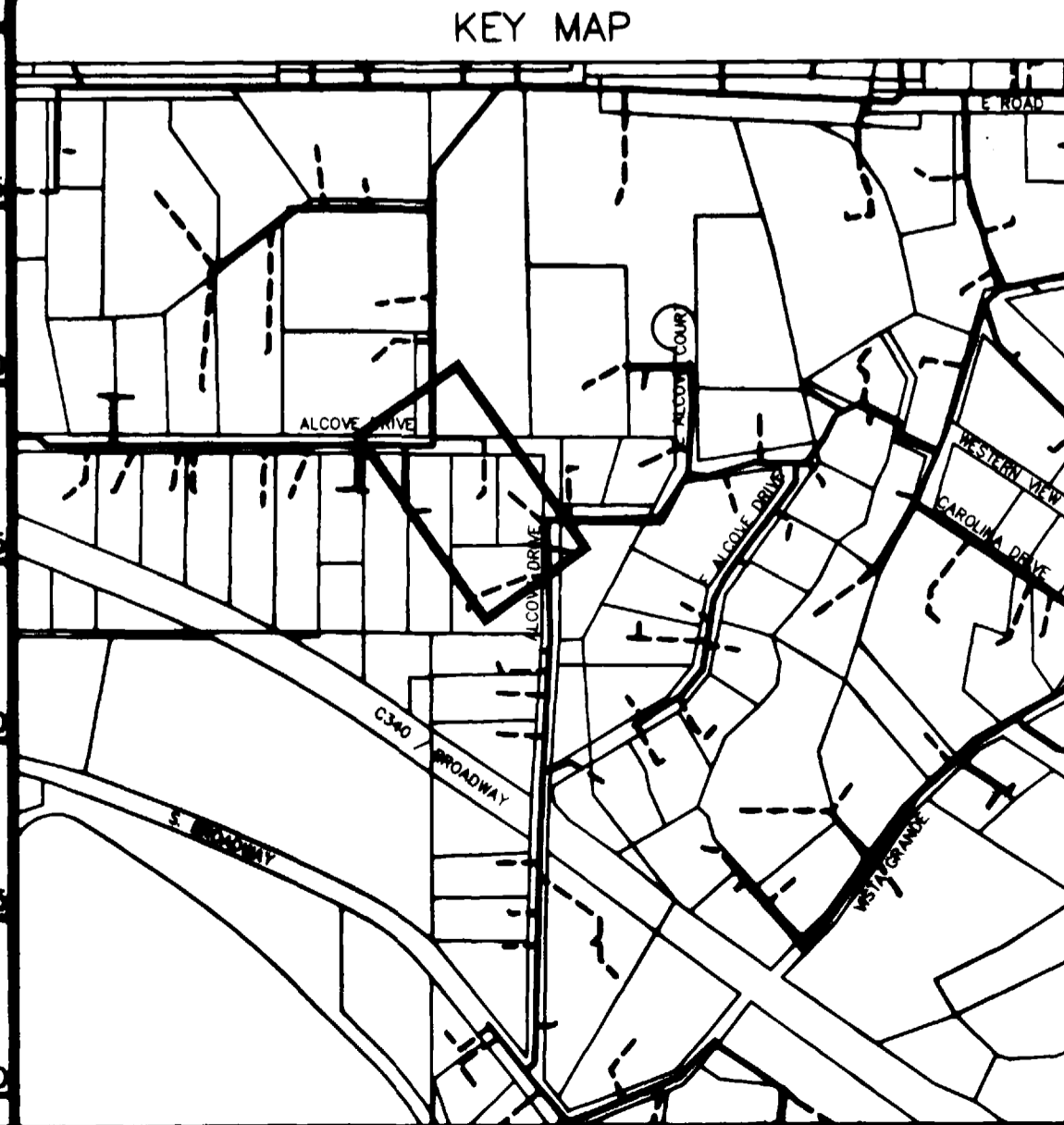
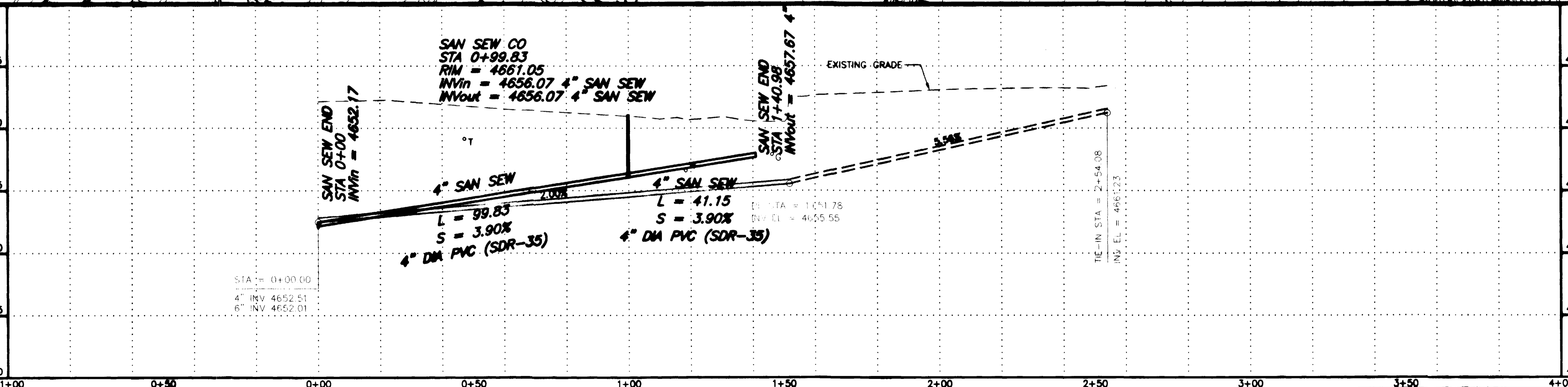
**CONSTRUCTION NOTES**

24.0 CONSTRUCT SANITARY SEWER TAP, SERVICE, AND PLUG, 4" UNLESS NOTED OTHERWISE. LOCATE PER STATIONING SHOWN.

25.2 INSTALL SANITARY SEWER CLEANOUT VAULT IN R.O.W., CASTINGS CO-8030CI OR APPROVED EQUAL.

202.42 & 300/400.2 REMOVE AND REPLACE ASPHALT PAVEMENT AS REQUIRED FOR CONSTRUCTION. PAVEMENT STRUCTURE SHALL BE 6" ABC AND 3" SINGLE LIFT HMA PAVEMENT, 50 BLOW MARSHALL.

304.4 CONSTRUCT AGGREGATE SURFACE COURSE IN DRIVEWAYS AND SHOULDERS.



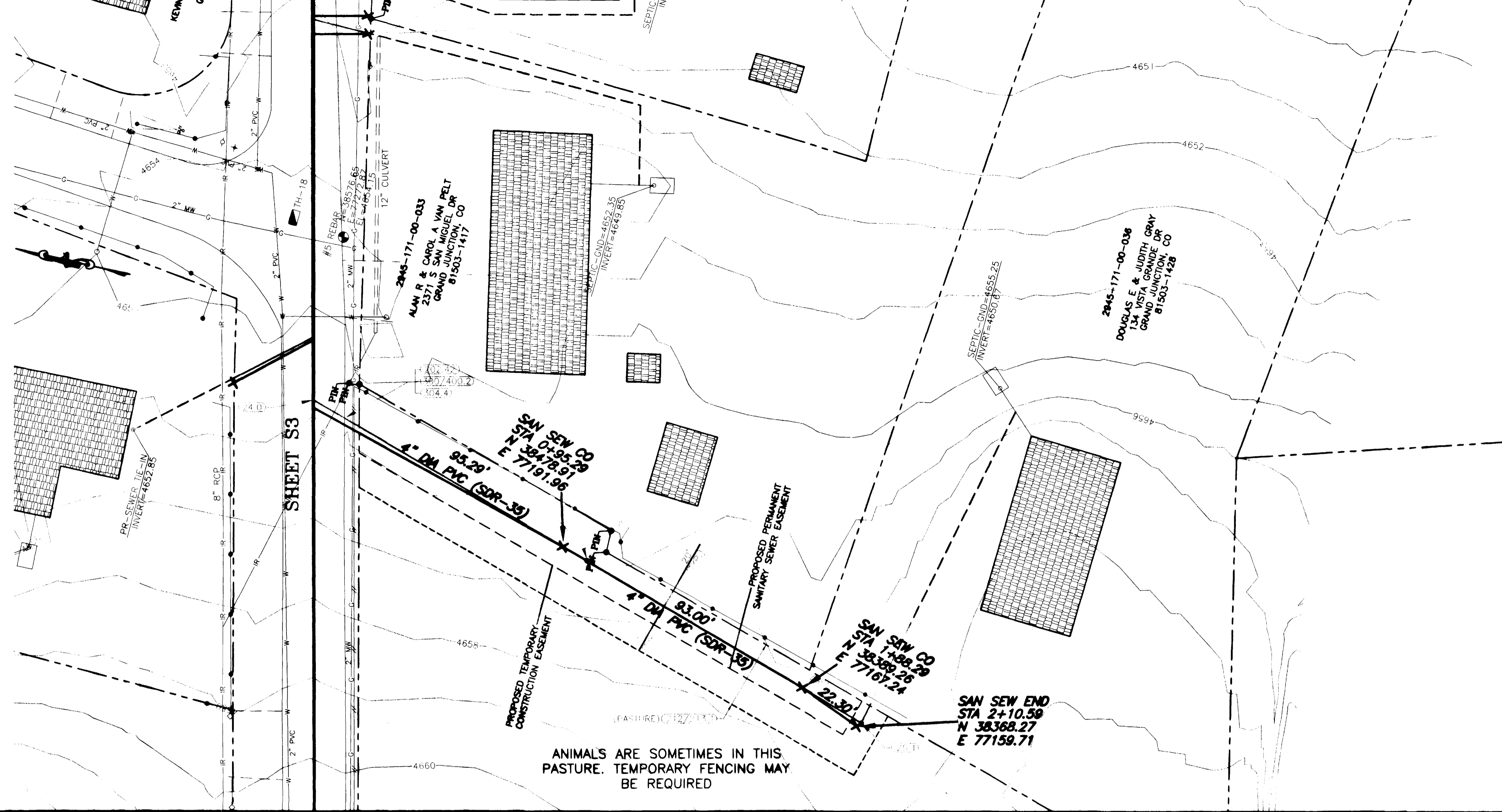
REVISION	DESCRIPTION	DATE
ASBULT		11-03

SCALE	PLAN	PROFILE	SECTIONS
HORIZONTAL	0 10 20 40	0 10 20 40	
VERTICAL		0 2.5 5 10	

**GR WILLIAMS ENGINEERING, INC.**  
 1231 19 ROAD, FRUITA, COLORADO 81521-9689  
 (970) 858-1014 PHONE (970) 858-1007 FAX

SKYWAY VILLAGE S.I.D.  
 BARNEY RESIDENCE  
 203 ALCOVE DRIVE

SS3  
 FILENAME  
 RCP01012.DWG



**SHADING AND TEXTURE LEGEND**

FACILITY OR SURFACE TREATMENT	EXISTING	PROPOSED	REMOVE & REPLACE
ASPHALT PAVEMENT	[Grid Pattern]	[Grid Pattern]	[Grid Pattern]
CONCRETE (C, G, SW, SLABS)	[Grid Pattern]	[Grid Pattern]	[Grid Pattern]
AGGREGATE GRAVEL	[Grid Pattern]	[Grid Pattern]	[Grid Pattern]
WASHED ROCK	[Grid Pattern]	[Grid Pattern]	[Grid Pattern]
GRASS SOD	[Grid Pattern]	[Grid Pattern]	[Grid Pattern]
BUILDING	[Grid Pattern]	[Grid Pattern]	[Grid Pattern]
IMPROVEMENT DISTRICT SEWERLINE	[Dashed Line]	[Dashed Line]	[Dashed Line]
PRIVATELY CONSTRUCTED SERVICE LINE	[Dashed Line]	[Dashed Line]	[Dashed Line]

**CONSTRUCTION NOTES**

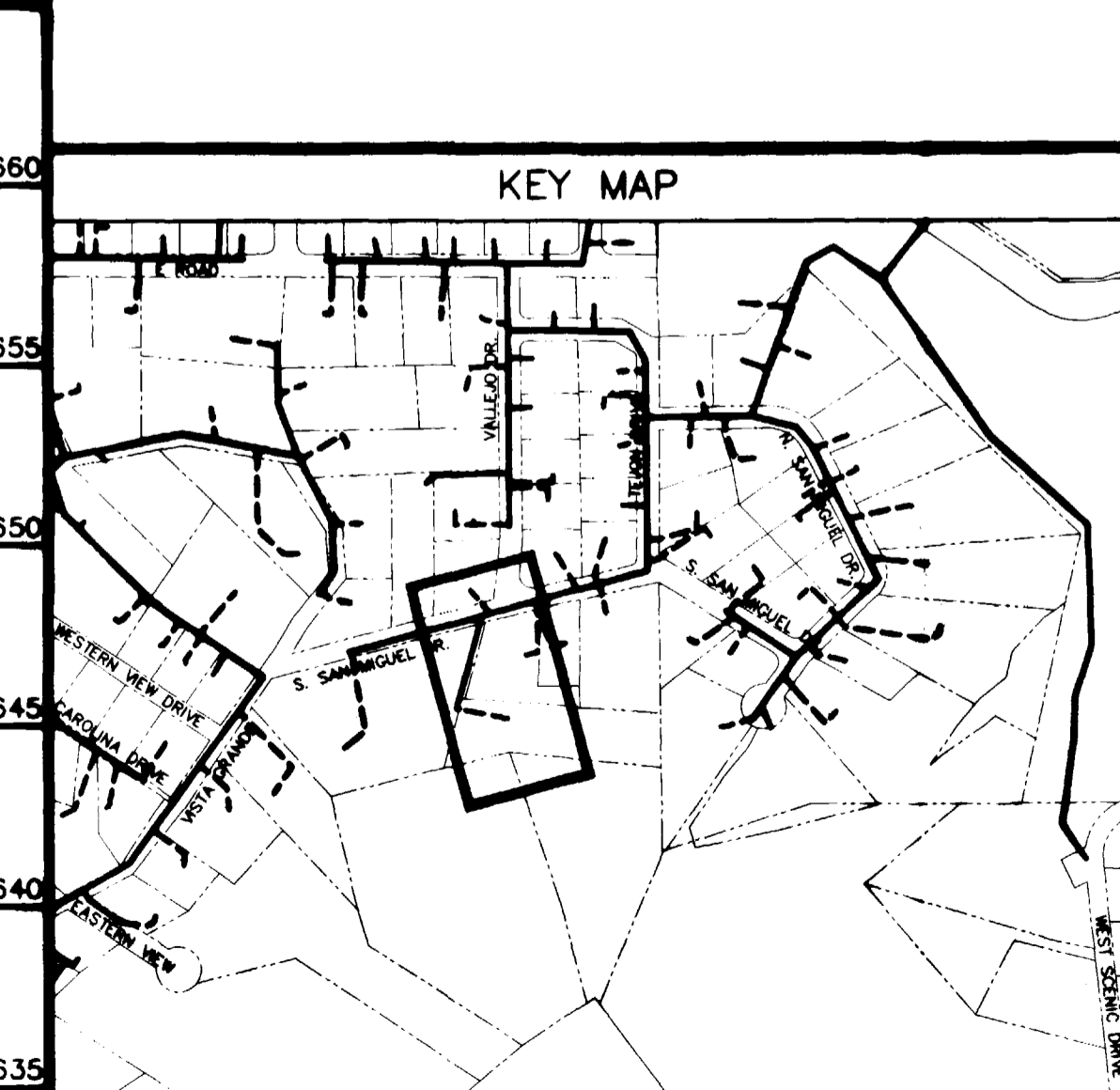
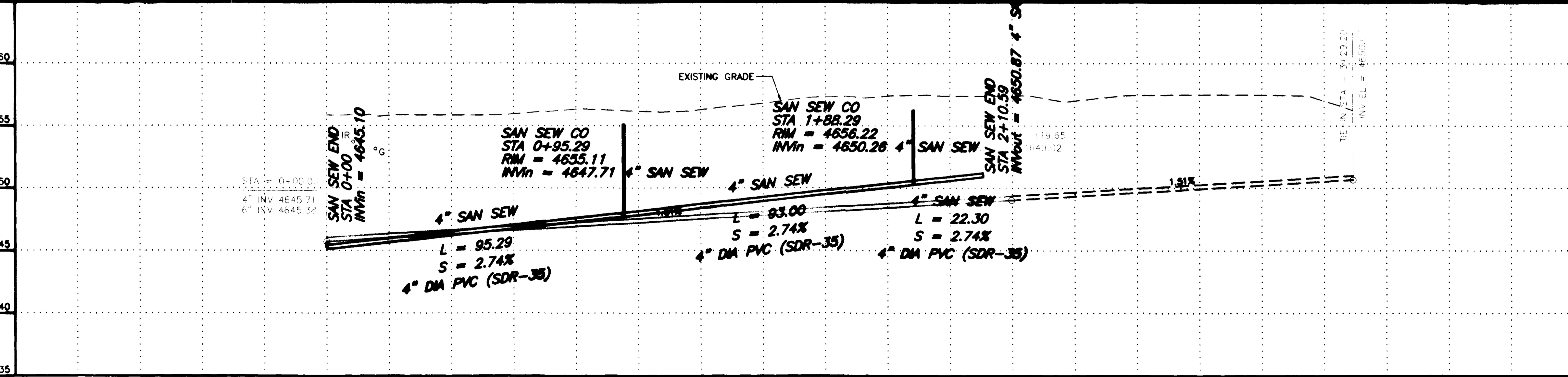
24.0 CONSTRUCT SANITARY SEWER TAP, SERVICE, AND PLUG, 4" UNLESS NOTED OTHERWISE. LOCATE PER STATIONING SHOWN.

25.1 INSTALL SANITARY SEWER CLEANOUT.

202.42 & 300/400.2 REMOVE AND REPLACE ASPHALT PAVEMENT AS REQUIRED FOR CONSTRUCTION. PAVEMENT STRUCTURE SHALL BE 6" ABC AND 3" SINGLE LIFT HMA PAVEMENT, 50 BLOW MARSHALL.

212/213.1 SEED AND MULCH PER SPECIAL PROVISIONS ALL SURFACE AREAS DISTURBED BY CONSTRUCTION THAT WILL NOT BE HARD SURFACED OR GRAVELED.

304.4 CONSTRUCT AGGREGATE SURFACE COURSE IN DRIVEWAYS AND SHOULDERS.



REVISION	DESCRIPTION	DATE	SCALE	PLAN	PROFILE	SECTIONS
REVISION $\Delta$ ASBULT		11-03	HORIZONTAL	0 10 20 40	0 10 20 40	
REVISION $\Delta$			VERTICAL	0 2.5 5 10		

**GR WILLIAMS ENGINEERING, INC.**  
 1231 19 ROAD, FRUITA, COLORADO 81521-9689  
 (970) 858-1014 PHONE (970) 858-1007 FAX

**SKYWAY VILLAGE S.I.D.**  
 GRAY RESIDENCE  
 134 Vista Grande Drive

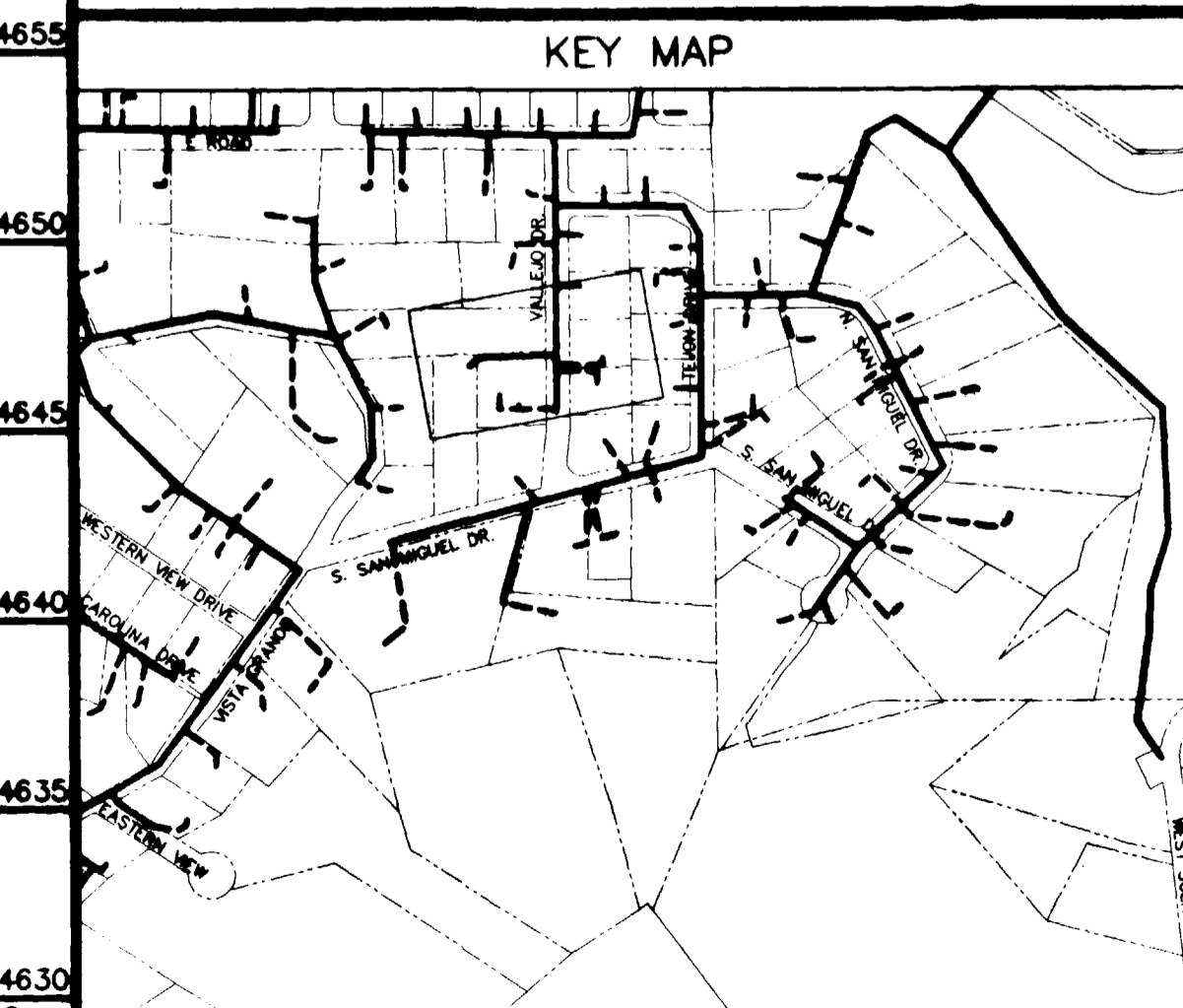
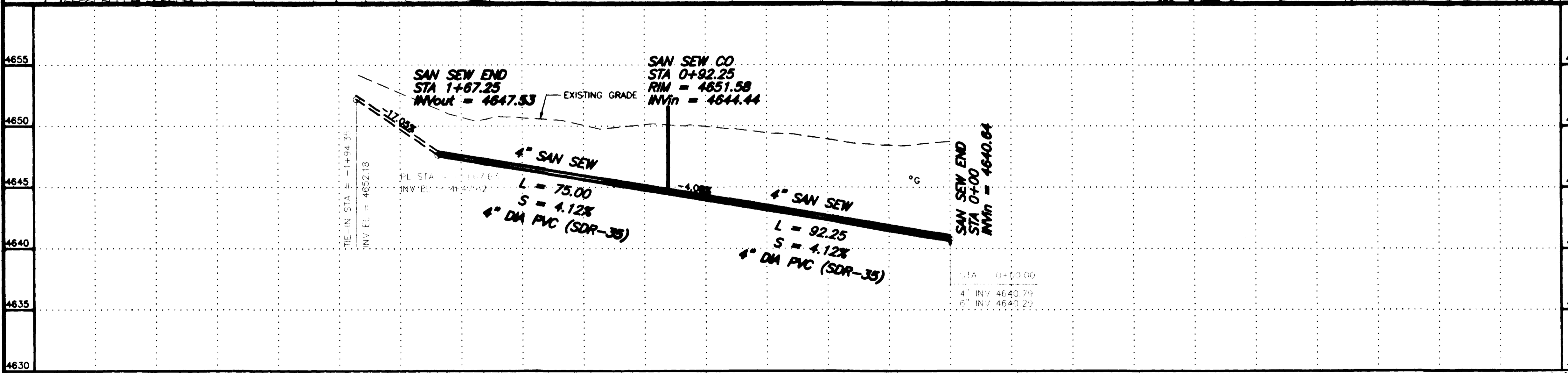
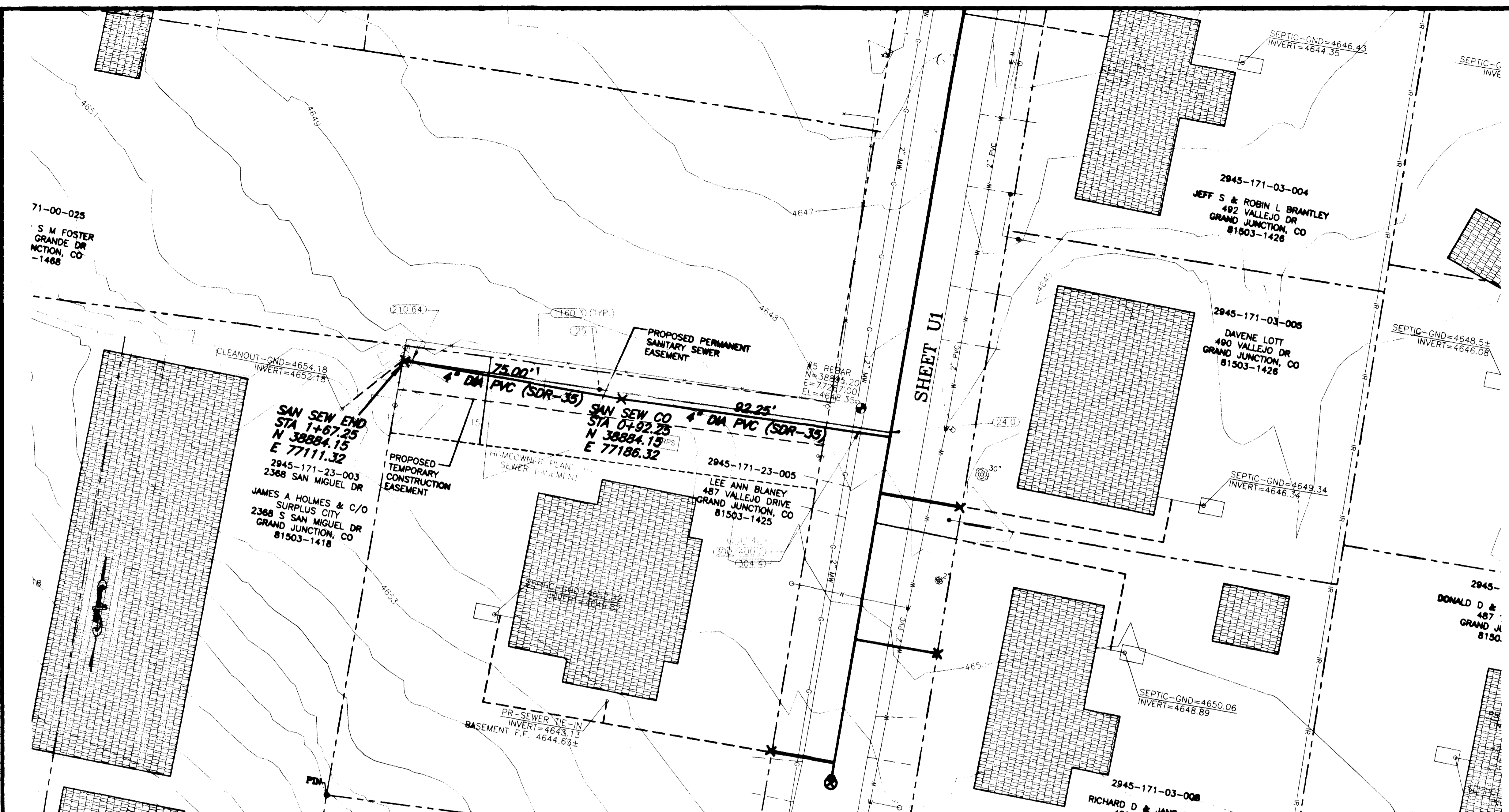
SS10  
 FILENAME  
 RCP01076.DWG

SHADING AND TEXTURE LEGEND

FACILITY OR SURFACE TREATMENT	EXISTING	PROPOSED	REMOVE & REPLACE
ASPHALT PAVEMENT	[Pattern]	[Pattern]	[Pattern]
CONCRETE (C. G. SW, SLABS)	[Pattern]	[Pattern]	[Pattern]
AGGREGATE GRAVEL	[Pattern]	[Pattern]	[Pattern]
WASHED ROCK	[Pattern]	[Pattern]	[Pattern]
GRASS SOD	[Pattern]	[Pattern]	[Pattern]
BUILDING	[Pattern]	[Pattern]	[Pattern]
IMPROVEMENT DISTRICT SEWERLINE	[Symbol]	[Symbol]	[Symbol]
PRIVATELY CONSTRUCTED SERVICE LINE	[Symbol]	[Symbol]	[Symbol]

CONSTRUCTION NOTES

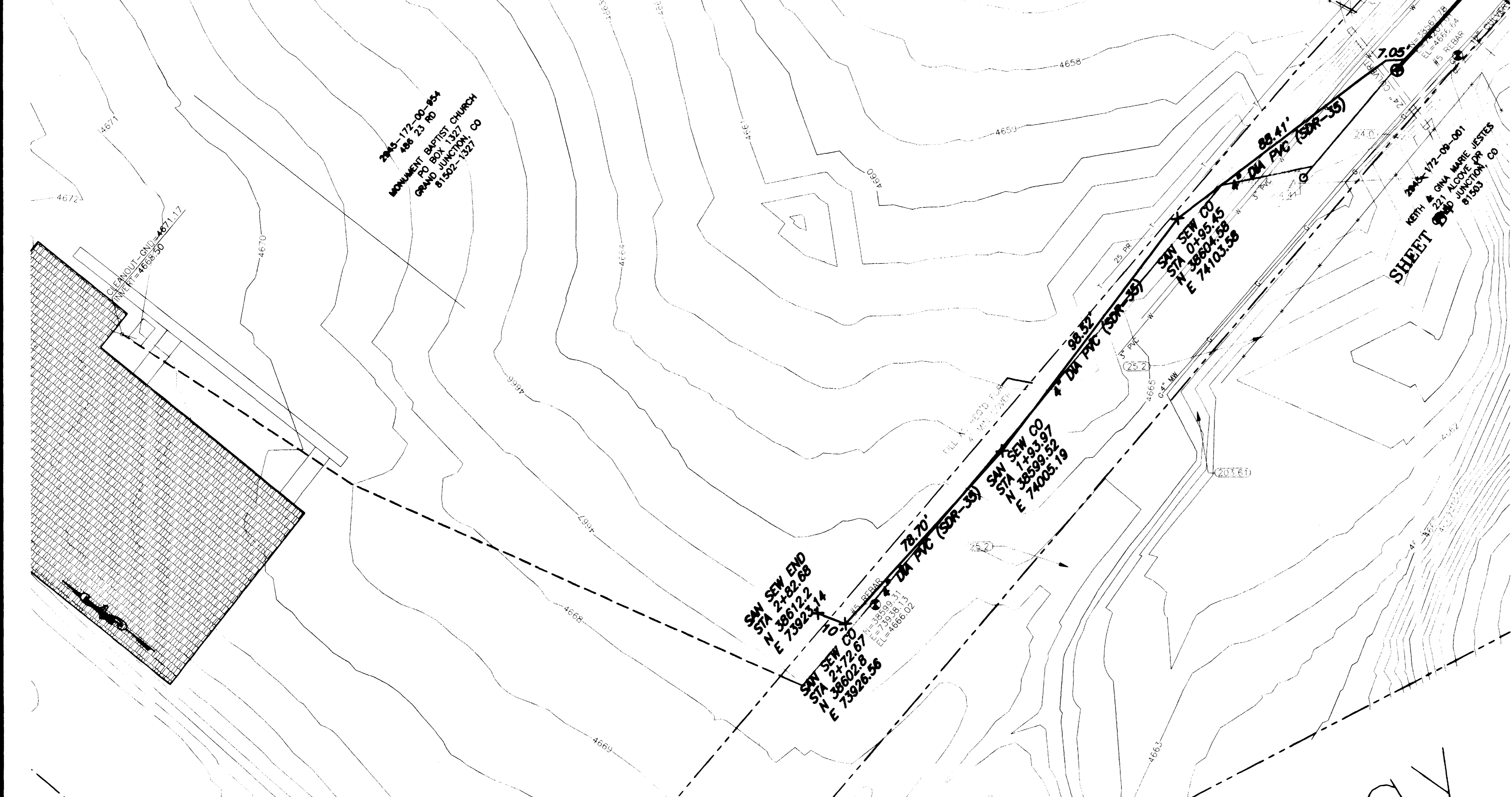
- 24.0 CONSTRUCT SANITARY SEWER TAP, SERVICE, AND PLUG, 4" UNLESS NOTED OTHERWISE. LOCATE PER STATIONING SHOWN.
- 25.1 INSTALL SANITARY SEWER CLEANOUT.
- 202.42 & 300/400.2 REMOVE AND REPLACE ASPHALT PAVEMENT AS REQUIRED FOR CONSTRUCTION. PAVEMENT STRUCTURE SHALL BE 6" ABC AND 3" SINGLE LIFT HMA PAVEMENT, 50 BLOW MARSHALL.
- 210.64 REMOVE AND RESET FENCE AS REQUIRED FOR CONSTRUCTION.
- 304.4 CONSTRUCT AGGREGATE SURFACE COURSE IN DRIVEWAYS AND SHOULDERS.
- 1160.3 REMOVE AND RESTORE LANDSCAPING HARDSCAPE AND SOFTSCAPE AS REQUIRED FOR CONSTRUCTION.



DESCRIPTION	DATE	SCALE	PLAN	PROFILE	SECTIONS
REVISION $\Delta$ ASBUILT	11-03	HORIZONTAL	0 10 20 40	0 10 20 40	
REVISION $\Delta$		VERTICAL		0 2.5 5 10	

GR WILLIAMS ENGINEERING, INC.  
 1231 19 ROAD, FRUITA, COLORADO 81521-9689  
 (970) 858-1014 PHONE (970) 858-1007 FAX

SKYWAY VILLAGE S.I.D.  
 HOLMES RESIDENCE  
 2368 San Miguel Drive  
 SS12  
 FILENAME  
 RCP01094.DWG



**CONSTRUCTION NOTES**

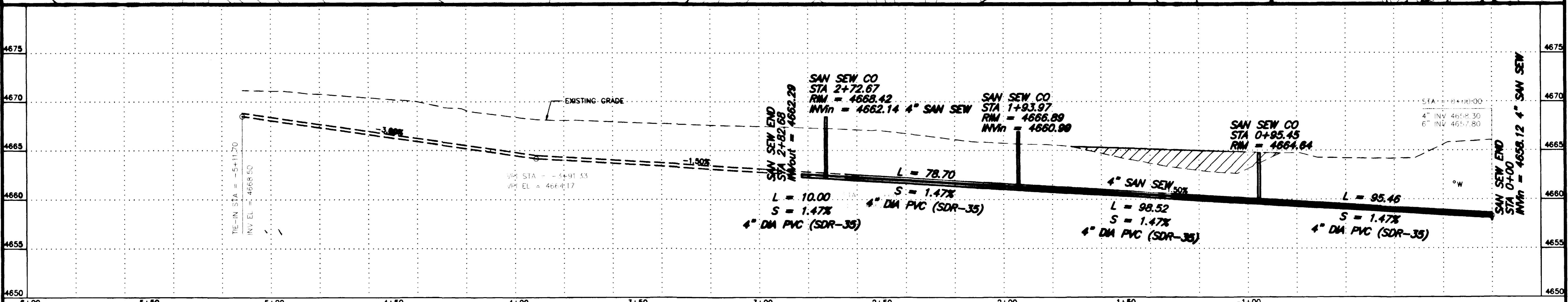
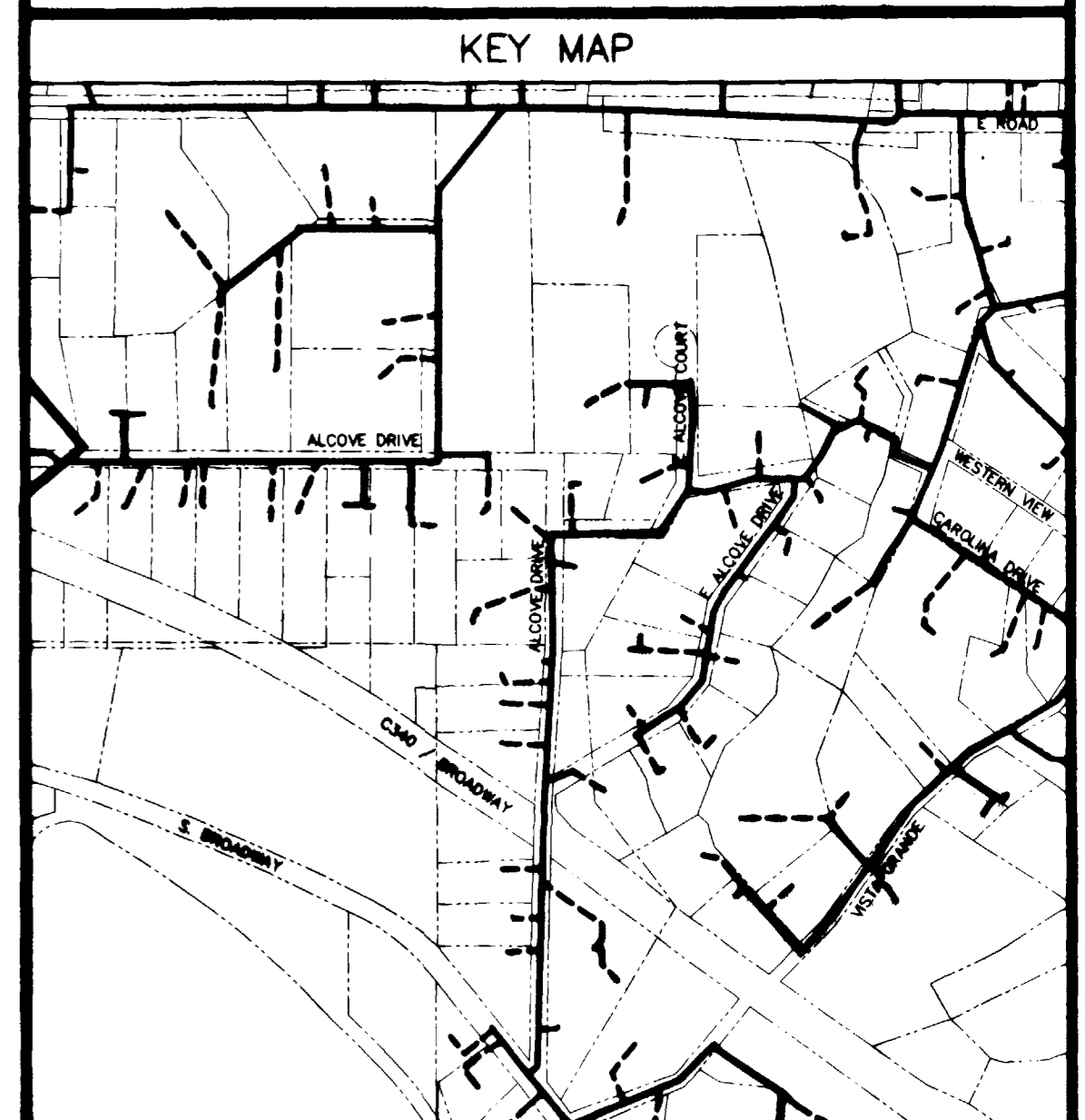
24.0 CONSTRUCT SANITARY SEWER TAP, SERVICE, AND PLUG, 4" UNLESS NOTED OTHERWISE. LOCATE PER STATIONING SHOWN.

25.2 INSTALL SANITARY SEWER CLEANOUT VAULT IN R.O.W., CASTINGS CO-8030CI OR APPROVED EQUAL.

202.42 & 300/400.2 REMOVE AND REPLACE ASPHALT PAVEMENT AS REQUIRED FOR CONSTRUCTION. PAVEMENT STRUCTURE SHALL BE 6" ABC AND 3" SINGLE LIFT HMA PAVEMENT, 50 BLOW MARSHALL.

203.61 PROVIDE STRUCTURAL FILL PER PLANS AND DETAILS.

304.4 CONSTRUCT AGGREGATE SURFACE COURSE IN DRIVEWAYS AND SHOULDERS.



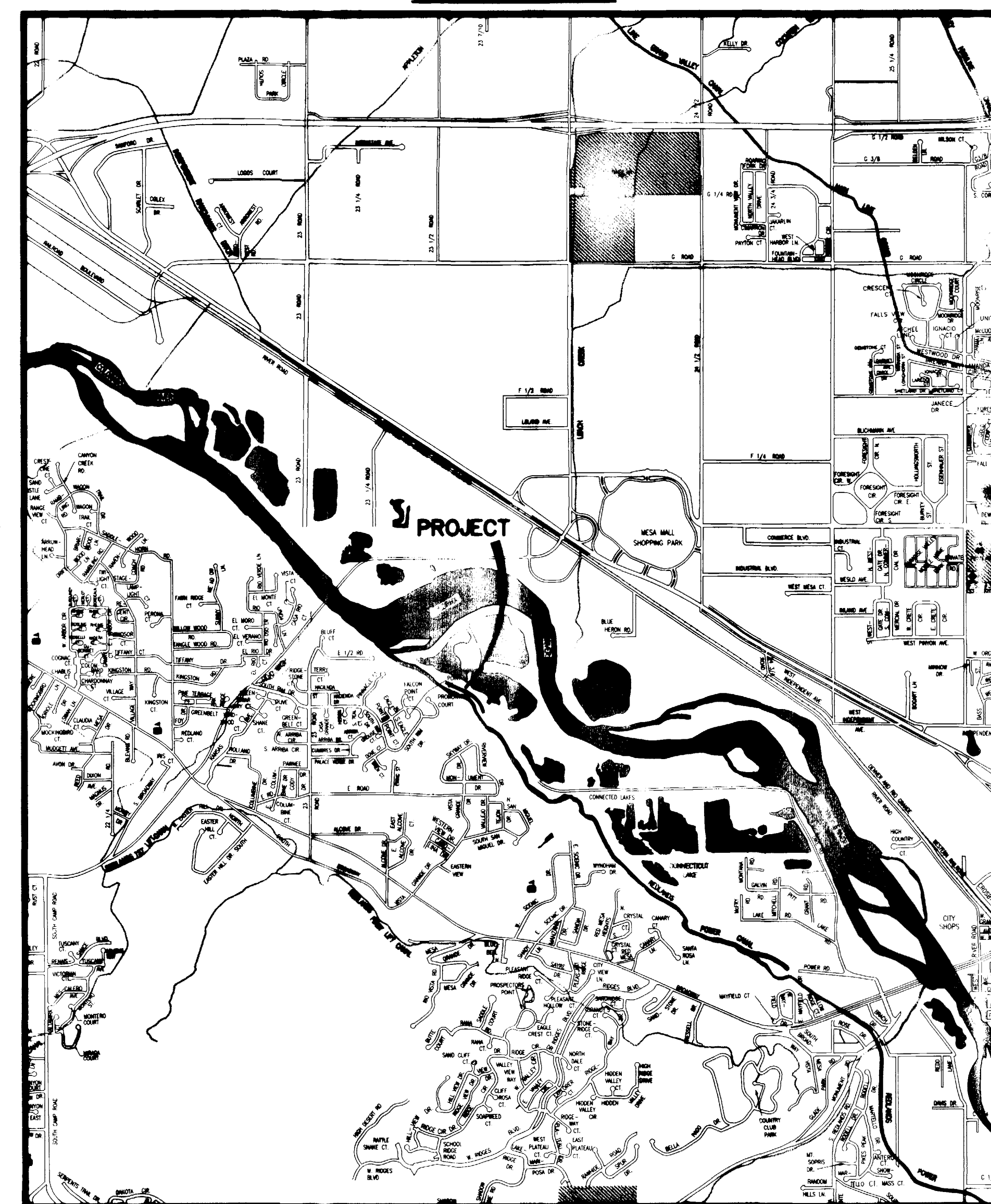
# SKYWAY SEWER IMPROVEMENT DISTRICT CONNECTED LAKES TRAIL RECONSTRUCTION FEBRUARY, 2003

## ASBUILT (11-03)

- 1 ————— Cover Sheet
- 2 ————— Standard Abbreviations, Legend, and Symbols
- 3 ————— Summary of Approximate Quantities
- 4-9 ————— Plan, Profile, and Cross Sections
- 10 ————— 10th Scale Grading Plan at Kiosk



VICINITY MAP



*Department of Public Works & Utilities  
Engineering and Technical Services Divisions  
City of Grand Junction, Colorado*

<b>DRAWING STATUS:</b>	
<input type="checkbox"/> PROGRESS	
<input type="checkbox"/> BID SET	
<input checked="" type="checkbox"/> FINAL CONSTRUCTION DRAWINGS	
<input type="checkbox"/> ASBUILT	
APPROVED FOR CONSTRUCTION	
CITY OF GRAND JUNCTION	DATE
ACCEPTED AS CONSTRUCTED	
CITY OF GRAND JUNCTION	DATE

SKYWAY SID CONNECTED LAKES TRAIL, FEBRUARY, 2003, Plan Set No. —

**ABBREVIATIONS**

AASHTO	AMERICAN ASSOCIATION OF STATE HIGHWAY & TRANSPORTATION OFFICIALS
ABC	AGGREGATE BASE COURSE
AC	ASBESTOS CEMENT
AP	ANGLE POINT
ASB	ANCHORED STRAW BALES
ASP	ALUMINIZED STEEL PIPE
ASTM	AMERICAN SOCIETY FOR TESTING MATERIALS
AWWA	AMERICAN WATER WORKS ASSOCIATION
BC	BACK OF CURB
BF	BUTTERFLY VALVE
BOW	BACK OF WALK
BCR	BEGIN CURB RETURN
BOT	BOTTOM
BSWMP	BETTER STORM WATER MANAGEMENT PRACTICES
CH	CHORD
CAP	CORRUGATED ALUMINUM PIPE
CDOT	COLORADO DEPARTMENT OF TRANSPORTATION
CI	CAST IRON
C, G, & SW	CURB, GUTTER & SIDEWALK
C	CENTER LINE
CL	CLEAR
CMP	CORRUGATED METAL PIPE
CO	CLEAN OUT
COMB	COMBINATION (AS IN STORM SEWER AND SANITARY SEWER)
CONC	CONCRETE
CSM	CITY SURVEY MONUMENT
CSP	CORRUGATED STEEL PIPE
CU	COPPER
DI	DUCTILE IRON
DWY	DRIVEWAY
E	ELECTRIC
ECR	END CURB RETURN
EG	EDGE OF GUTTER
EL	ELEVATION
EP	EDGE OF PAVEMENT
EX	EXISTING
FB	FULL BODY
FC	FACE OF CURB
FG	FINISHED GRADE
F	FLOW LINE
FL	FLANGE
FM	FORCE MAIN
FO	FIBER OPTICS
FS	FAR SIDE
FTG	FOOTING
G	GAS
GB	GRADE BREAK
GM	GAS METER
GV	GATE VALVE
HBP	HOT BITUMINOUS PAVEMENT
HDPE	HIGH DENSITY POLYETHYLENE
HW	INVERT
IRR	IRRIGATION
L	LENGTH OF ARC
LC	LONG CHORD
LF	LINEAR FEET
LL	LONG ARC
LS	SHORT ARC
LT	LEFT
MB	MAILBOX
MCSM	MESA COUNTY SURVEY MONUMENT
MH	MANHOLE
MJ	MECHANICAL JOINT
MW	MILL WRAP
N/A	NOT APPLICABLE
NIC	NOT IN CONTRACT
NOP	NO ONE PERSON
NRPC	NON-REINFORCED CONCRETE PIPE
NS	NEAR SIDE
NTS	NOT TO SCALE
OHP	OVERHEAD POWER
OHT	OVERHEAD TELEPHONE
PC	POINT OF CURVATURE
PCC	POINT OF COMPOUND CURVATURE
PE	POLYETHYLENE
PERF	PERFORATED
PI	POINT OF INTERSECTION
PIP	PLASTIC IRRIGATION PIPE
POC	POINT ON CURVE
POT	POINT ON TANGENT
PR	PROPOSED
PRC	POINT OF REVERSE CURVATURE
PT	POINT OF TANGENCY
PVC	POLYVINYL CHLORIDE
R	RADIUS
RCP	REINFORCED CONCRETE PIPE
REQ'D	REQUIRED
RG	RESTRAINED GLANDS
RL	LONG RADIUS
ROW	RIGHT OF WAY
RP	RADIUS POINT
RR	RAIL ROAD
RS	SHORT RADIUS
RT	RIGHT
S	SLOPE
SAN	SANITARY
SC	SHORT CHORD
SCD	STANDARD CONTRACT DOCUMENTS
SCH	SCHEDULE
SF	SILT FENCE
SL	SECTION LINE
SSRB	STANDARD SPECIFICATIONS FOR ROAD & BRIDGE CONSTRUCTION
SSUJ	STANDARD SPECIFICATIONS FOR CONSTRUCTION OF UNDERGROUND UTILITIES
STA	STATION
STL	STEEL
STM	STORM
T	TELEPHONE
TAN	LENGTH OF TANGENT
TC	TOP OF CURB
TH	TEST HOLE
TV	TELEVISION
(TYP)	TYPICAL
UJ	UNDERGROUND UTILITIES
VC	VERTICAL CURVE
VCP	VITRIFIED CLAY PIPE
VPC	VERTICAL POINT OF CURVATURE
VPCC	VERTICAL POINT OF COMPOUND CURVATURE
VPRC	VERTICAL POINT OF REVERSE CURVATURE
VPI	VERTICAL POINT OF INTERSECTION
VPT	VERTICAL POINT OF TANGENCY
W	WATER
Δ	DELTA ANGLE

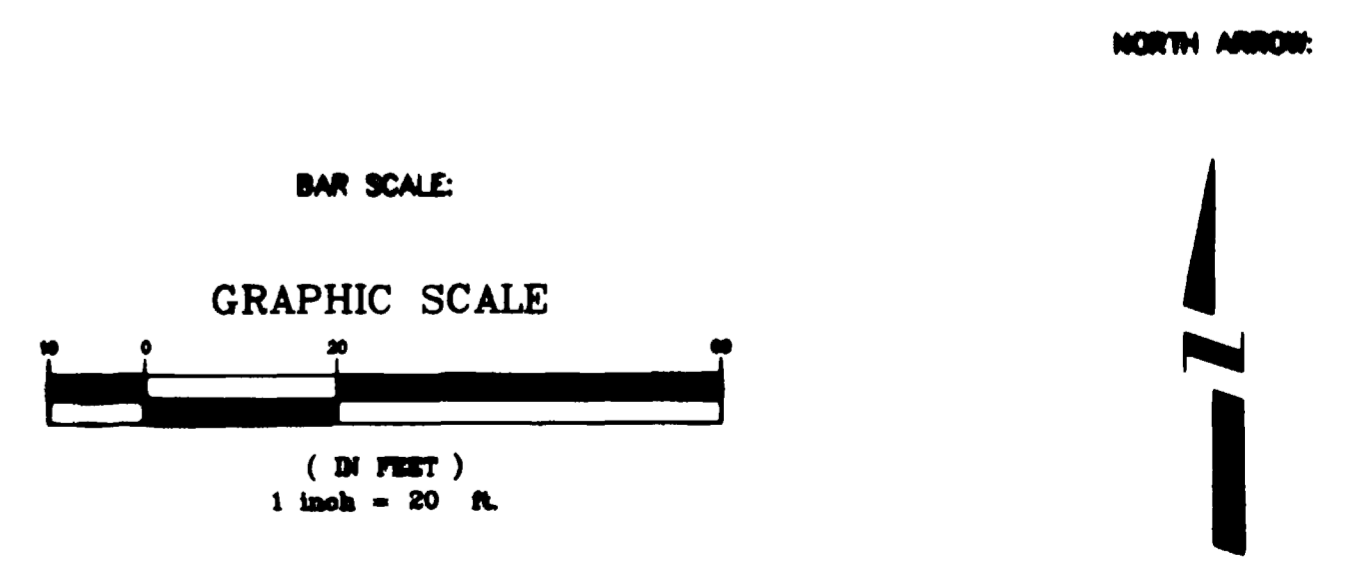
**LEGEND**

BSWMP DRAINAGE BASIN BOUNDARY	
BSWMP ANCHORED STRAW BALES	
BSWMP SILT FENCE	
BUILDING	
CONCRETE CURB AND GUTTER	
CONCRETE CURB, GUTTER, & SIDEWALK	
CONCRETE DITCH	
CONCRETE SIDEWALK	
CULVERT	
EARTH DITCH	
EDGE OF GRAVEL	
EDGE OF PAVEMENT	
FENCE (BARBED WIRE)	
FENCE (CHAIN LINK)	
FENCE (IRON)	
FENCE (PLASTIC)	
FENCE (TEMPORARY CONSTRUCTION)	
FENCE (WOOD)	
FENCE (WOVEN WIRE)	
GUARD RAIL	
HATCHING: INDICATES ASPHALT REMOVAL	
HATCHING: INDICATES CONCRETE REMOVAL	
HATCHING: INDICATES STAGING AREA	
LINE (CENTER OF IMPROVEMENTS)	
LINE (CITY LIMITS)	
LINE (CONTROL)	
LINE (EASEMENT)	
LINE (MONUMENT/SECTION)	
LINE (PROPERTY)	
LINE (RIGHT OF WAY)	
MATCH LINE	
PIPE (IRRIGATION)	
PIPE (SIPHON)	

PROPOSED CONCRETE CURB AND GUTTER	
PROPOSED CONCRETE CURB, GUTTER, & SIDEWALK	
PROPOSED CONCRETE SIDEWALK	
PROPOSED "WET" UTILITIES (CONSTRUCTION NOTE WILL INDICATE TYPE, SIZE, AND MATERIAL OF NEW MAIN)	
ALL PROPOSED FEATURES NOT SHOWN IN LEGEND WILL BE SHOWN THE SAME AS THEIR EXISTING COUNTERPART, BUT INDICATED BY BOLDER LINETYPE	
RAIL ROAD	
RETAINING WALL	
STRIPING (CONTINUOUS WHITE)	
STRIPING (DASHED WHITE)	
STRIPING (CONTINUOUS YELLOW)	
STRIPING (DASHED YELLOW)	
TOP OF SLOPE	
CONTOUR LINES (SHOWN BETWEEN TOP & TOE)	
TOE OF SLOPE	
TRAFFIC DETECTOR LOOP	
UTILITY LINE (ABANDON) (THIS CASE A WATER LINE)	
UTILITY LINE (CABLE TV)	
UTILITY LINE (ELECTRIC)	
UTILITY LINE (FIBER OPTIC)	
UTILITY LINE (GAS)	
UTILITY LINE (HIGH VOLTAGE OVERHEAD POWER)	
UTILITY LINE (OVERHEAD POWER)	
UTILITY LINE (OVERHEAD TELEPHONE)	
UTILITY LINE (SANITARY SEWER)	
UTILITY LINE (SANITARY SEWER FORCE MAIN)	
UTILITY LINE (SANITARY SEWER SERVICE)	
UTILITY LINE (STORM SEWER)	
UTILITY LINE (STORM SEWER, PERFORATED)	
UTILITY LINE (STORM/SANITARY SEWER SEWER COMBINATION)	
UTILITY LINE (TELEPHONE)	
UTILITY LINE (WATER)	

**SYMBOLS**

BENCH MARK	
CATCH BASIN	
CLEAN OUT	
CURB STOP	
FIRE HYDRANT	
GUY WIRE ANCHOR	
HEADGATE	
IRRIGATION PUMP	
MAILBOX	
MANHOLE (ELECTRIC)	
MANHOLE (GAS)	
MANHOLE (SANITARY/STORM)	
MANHOLE (TELEPHONE)	
MANHOLE (TV)	
MANHOLE (WATER)	
METER (GAS)	
METER (WATER)	
PEDESTAL (TELEPHONE)	
PEDESTAL (TV)	
PROPERTY PIN	
PULL BOX	
REDUCER FITTING	
SIGN OR POST (SIGN TYPE NOTED)	
SPRINKLER HEAD	
STREET LIGHT	
SURVEY MONUMENT (CITY)	
SURVEY MONUMENT (TYPE NOTED)	
TEST HOLE	
TRAFFIC PAINT MARKING	
TRAFFIC SIGNAL POLE AND MAST ARM	
UTILITY POLE	
VALVE (GAS)	
VALVE (IRRIGATION)	
VALVE (WATER)	
VEGETATION (HEDGE OR BUSH)	
VEGETATION (TREE STUMP)	
VEGETATION (TREE) (CALIPER SIZE NOTED)	
WATER HYDRANT	
WEIR	
YARD LIGHT	



REVISION Δ	DESCRIPTION	DATE	DRAWN BY JCS	DATE 4-02	SCALE
REVISION Δ			DESIGNED BY	DATE	PLAN
REVISION Δ			CHECKED BY	DATE	HORIZ. 1"=20'
REVISION Δ			APPROVED BY	DATE	VERT.

**DEPARTMENT OF PUBLIC WORKS AND UTILITIES  
ENGINEERING AND TECHNICAL SERVICES DIVISIONS  
CITY OF GRAND JUNCTION, COLORADO**

**CITY OF GRAND JUNCTION  
STANDARD ABBREVIATIONS, LEGEND,  
AND SYMBOLS SHEET**



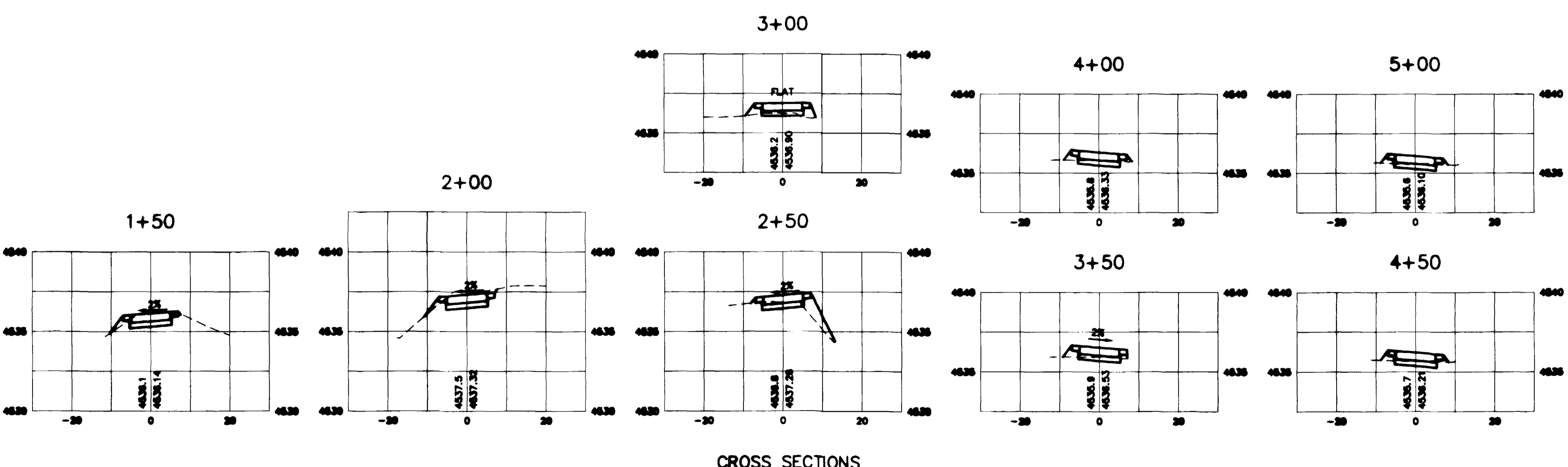
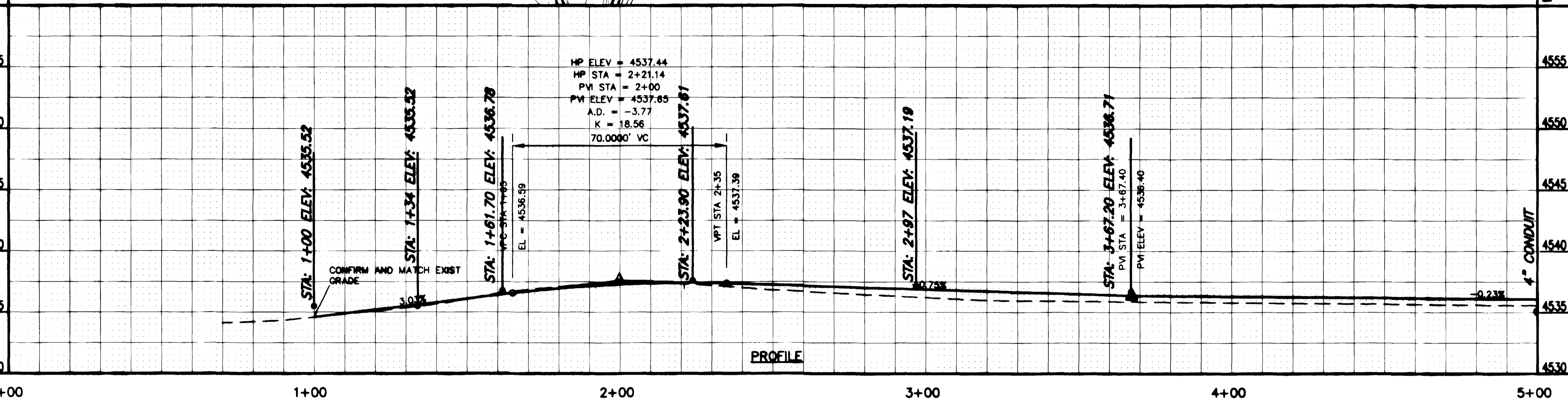
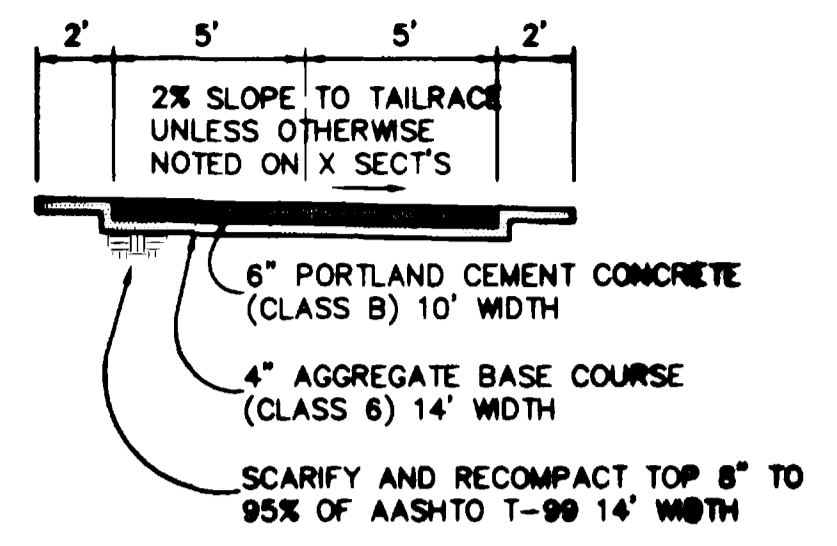
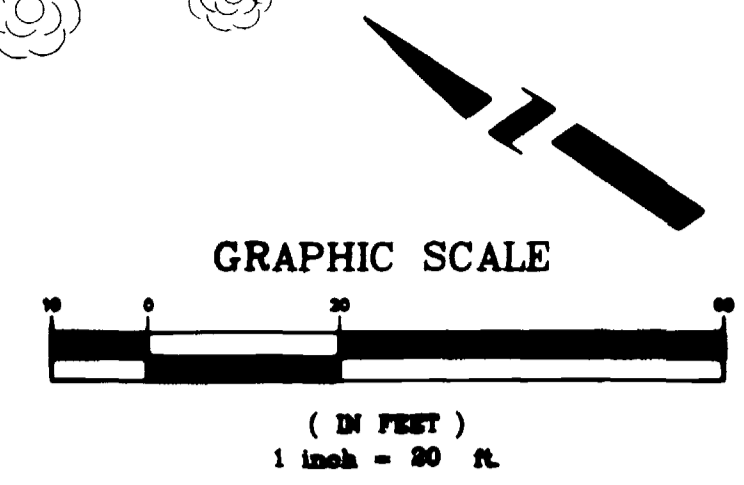
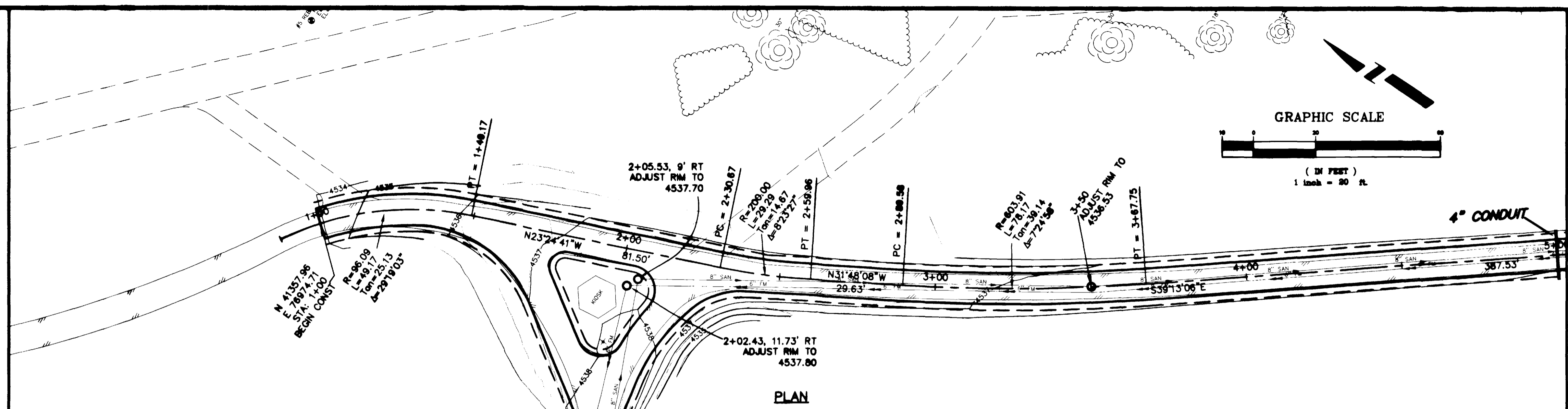
- 1) 6" Portland Cement Concrete (Class B) - 3,266 SY
- 2) 4" Aggregate Base Course (Class 6) - 4,827 SY
- 3) Scarify and Recompact top 8" Subgrade below path to 95% of AASHTO t-99 - 4,827 SY
- 4) Adjust Sanitary Sewer Manhole Rim to Grade - 6 EA
- 5) Excavation - 510 CY
- 6) Embankment - 110 CY

REVISION ▲	DESCRIPTION	DATE	DRAWN BY JCS	DATE 2003	SCALE
REVISION ▲			DESIGNED BY	DATE	N/A
REVISION ▲			CHECKED BY	DATE	
REVISION ▲			APPROVED BY	DATE	

DEPARTMENT OF PUBLIC WORKS AND UTILITIES  
 ENGINEERING AND TECHNICAL SERVICES DIVISIONS  
 CITY OF GRAND JUNCTION, COLORADO

SKYWAY SEWER IMPROVEMENT DISTRICT  
 TRAIL RECONSTRUCTION  
 SUMMARY OF APPROXIMATE QUANTITIES

SEE SHEET 5  
MATCH LINE



CROSS SECTIONS

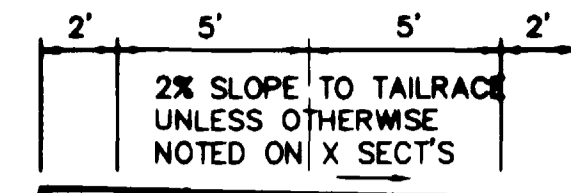
REVISION	DESCRIPTION	DATE
ASBUNT		17-03

DRAWN BY	JCS	DATE	2003
DESIGNED BY	JCS	DATE	2003
CHECKED BY	SBC	DATE	2003
APPROVED BY		DATE	

SCALE	PROFILE
PLAN	1"=20'
HORIZ.	1"=20'
VERT.	1"=5'

DEPARTMENT OF PUBLIC WORKS AND UTILITIES  
ENGINEERING AND TECHNICAL SERVICES DIVISIONS  
CITY OF GRAND JUNCTION, COLORADO

SKYWAY SEWER IMPROVEMENT DISTRICT  
TRAIL RECONSTRUCTION PLAN, PROFILE, AND X SECTIONS  
STA 0+00 TO STA 5+00



SCARIFY AND RECOMPACT TOP 8" TO 95% OF AASHTO T-99 14' WIDTH

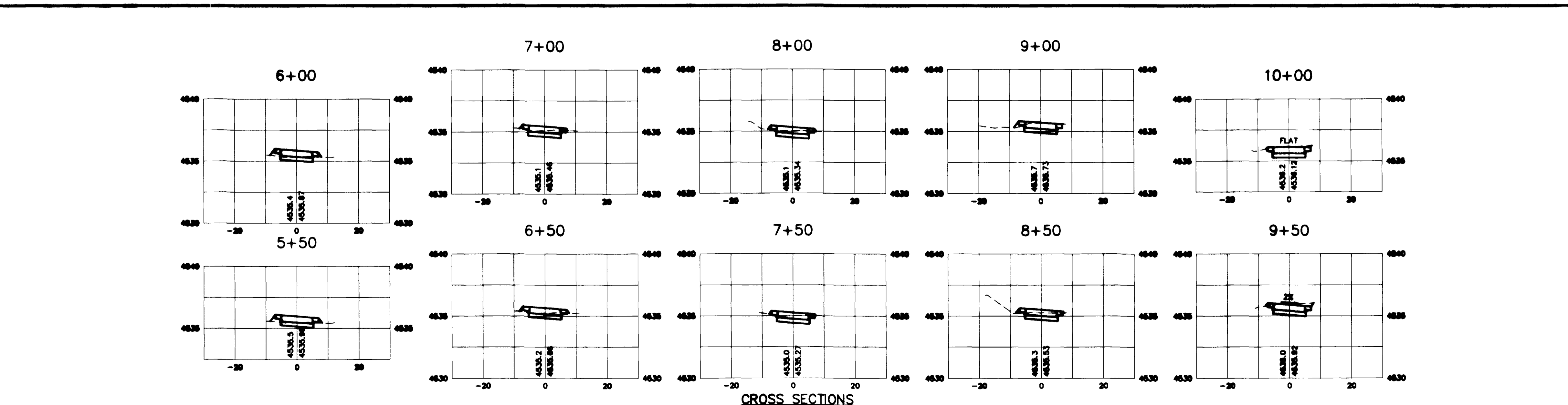
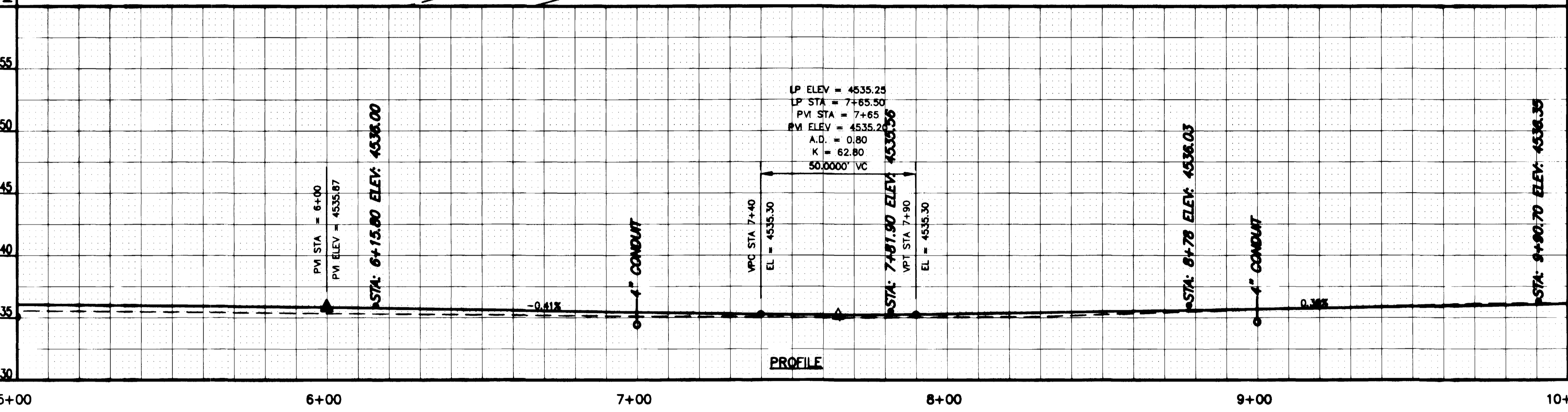
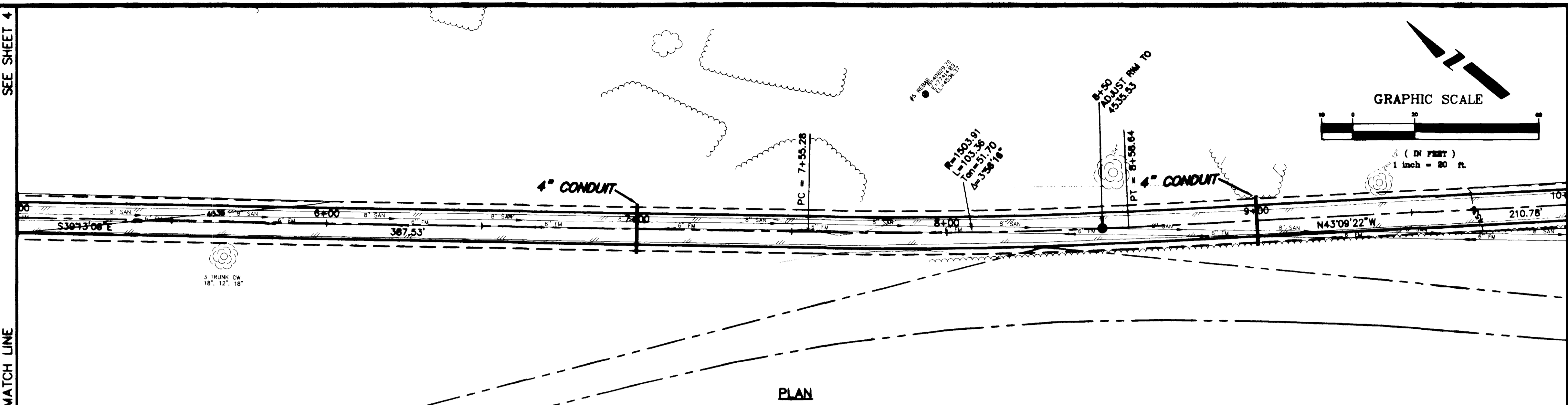
TYPICAL CROSS SECTION

SEE SHEET 4

SEE SHEET 6

MATCH LINE

MATCH LINE



REVISION	ASBULT	DATE	11-03
REVISION		DATE	
REVISION		DATE	
REVISION		DATE	

DRAWN BY	JCS	DATE	2003
DESIGNED BY	JCS	DATE	2003
CHECKED BY	SBG	DATE	2003
APPROVED BY		DATE	

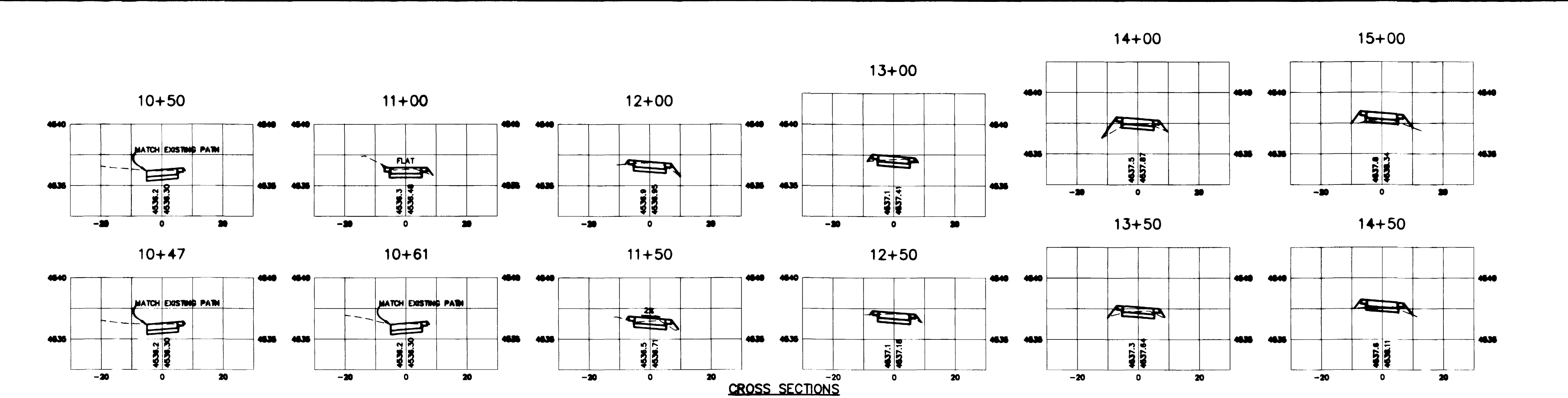
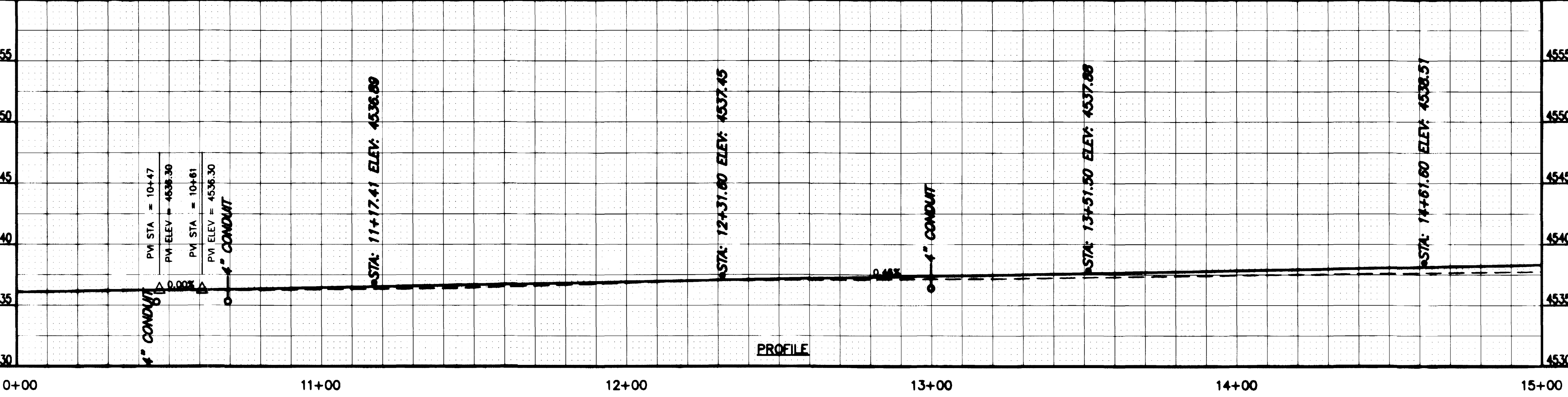
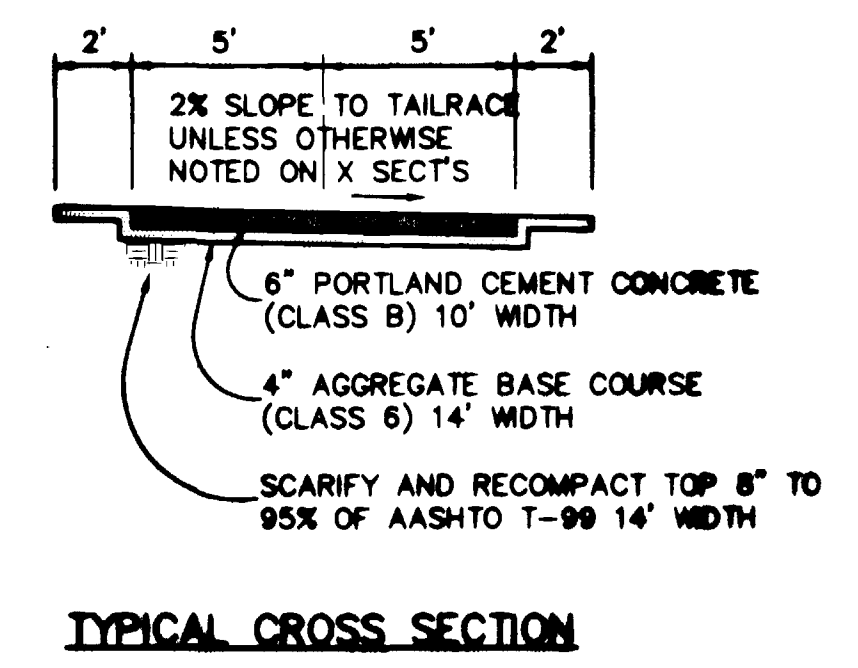
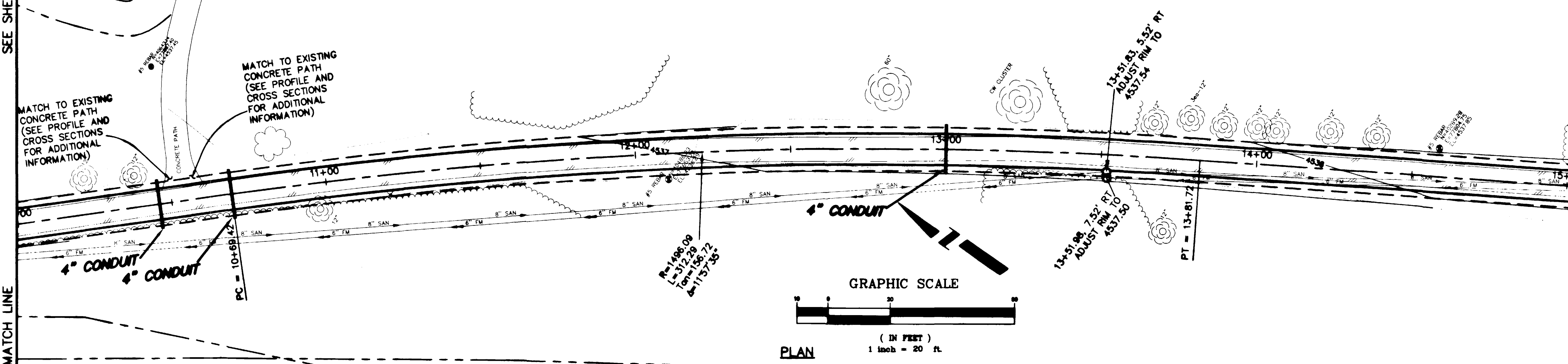
SCALE	PROFILE
PLAN	1"=20'
HORIZ.	1"=20'
VERT.	1"=5'

DEPARTMENT OF PUBLIC WORKS AND UTILITIES  
ENGINEERING AND TECHNICAL SERVICES DIVISIONS  
CITY OF GRAND JUNCTION, COLORADO

SKYWAY SEWER IMPROVEMENT DISTRICT  
TRAIL RECONSTRUCTION PLAN, PROFILE, AND X SECTIONS  
STA 5+00 TO STA 10+00

SEE SHEET 5

SEE SHEET 7



REVISION	DESCRIPTION	DATE
ASBULT		11-03

DRAWN BY	JCS	DATE	2003
DESIGNED BY	JCS	DATE	2003
CHECKED BY	SBG	DATE	2003
APPROVED BY		DATE	

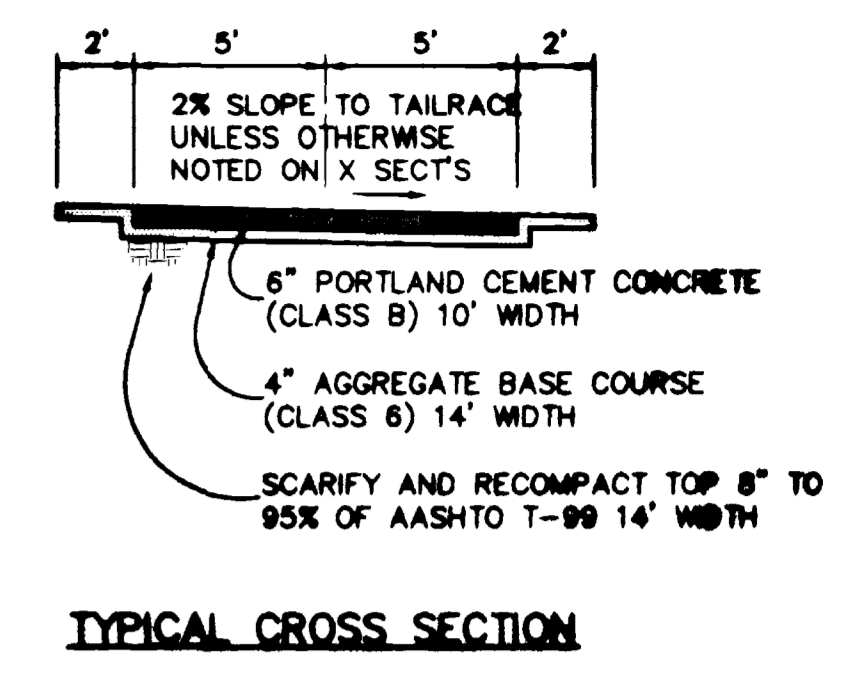
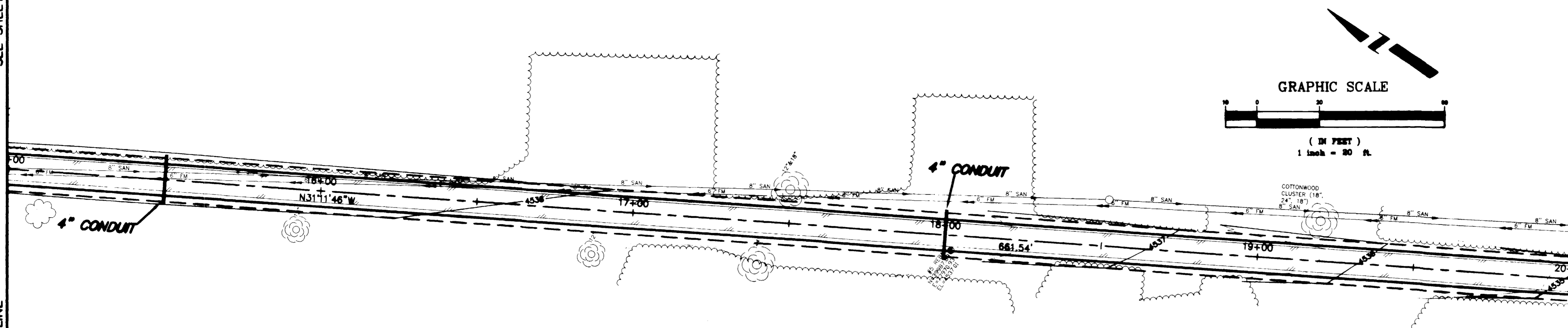
SCALE	
PLAN	1" = 20'
PROFILE & XSECT	1" = 20'
HORIZ.	1" = 20'
VERT.	1" = 5'

DEPARTMENT OF PUBLIC WORKS AND UTILITIES  
ENGINEERING AND TECHNICAL SERVICES DIVISIONS  
CITY OF GRAND JUNCTION, COLORADO

SKYWAY SEWER IMPROVEMENT DISTRICT  
TRAIL RECONSTRUCTION PLAN, PROFILE, AND X SECTIONS  
STA 10+00 TO STA 15+00

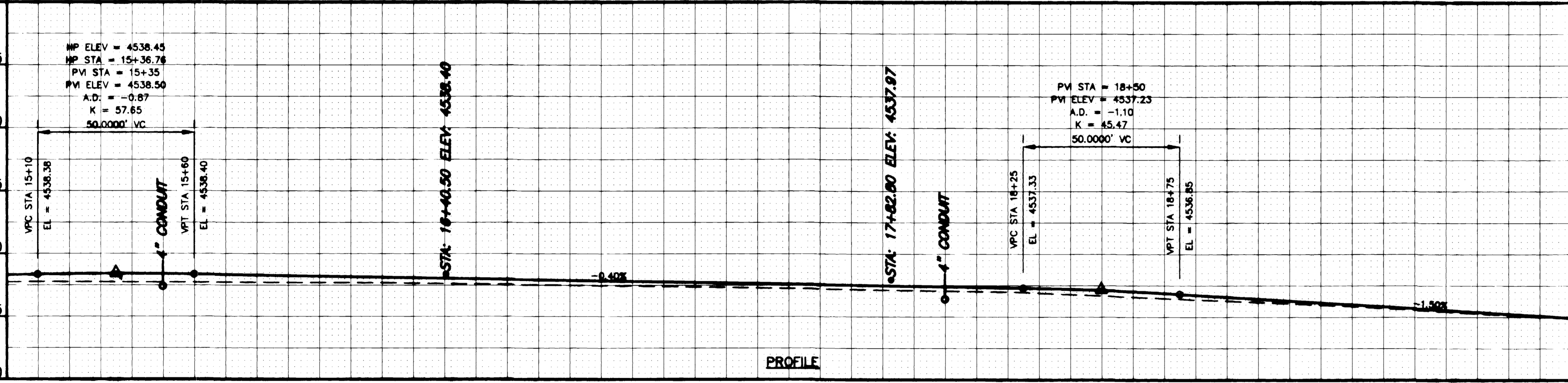
SEE SHEET 6

SEE SHEET 8



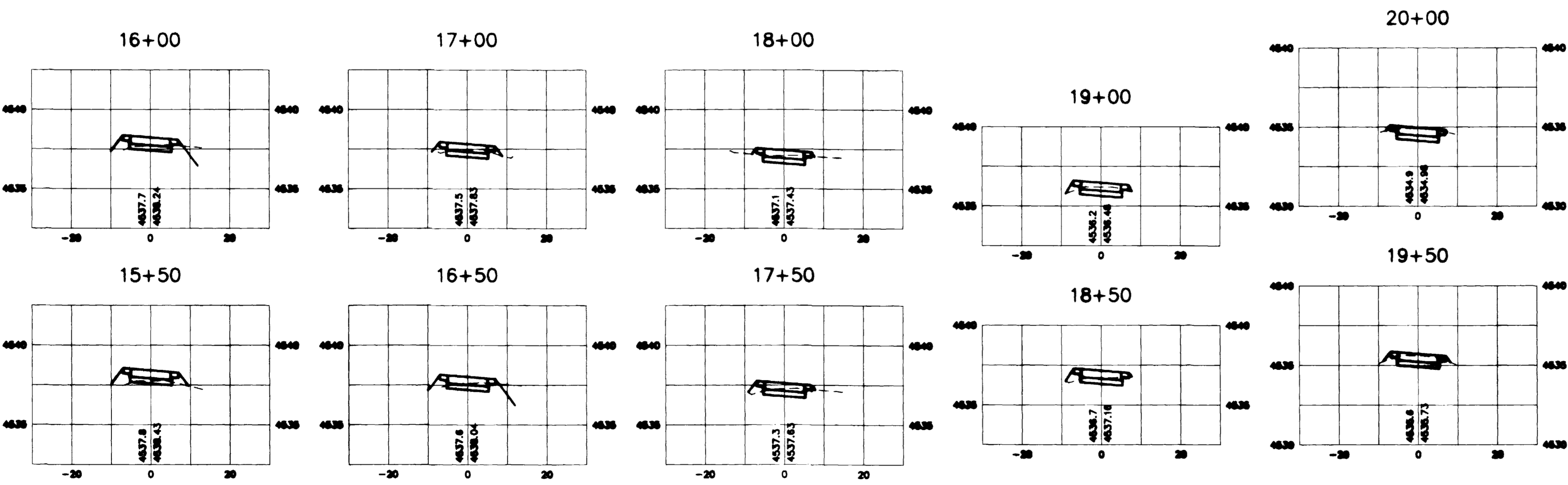
TYPICAL CROSS SECTION

PLAN



PROFILE

15+00 16+00 17+00 18+00 19+00 20+00



CROSS SECTIONS

REVISION	DESCRIPTION	DATE
ASB/MLT		11-03

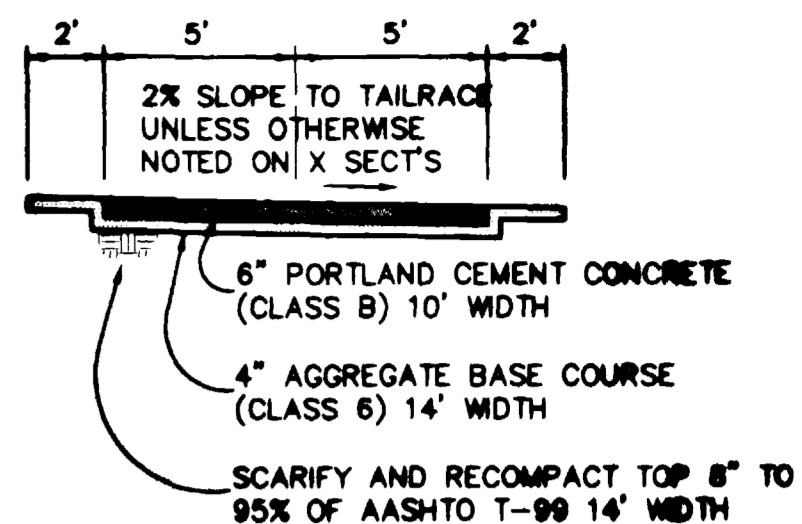
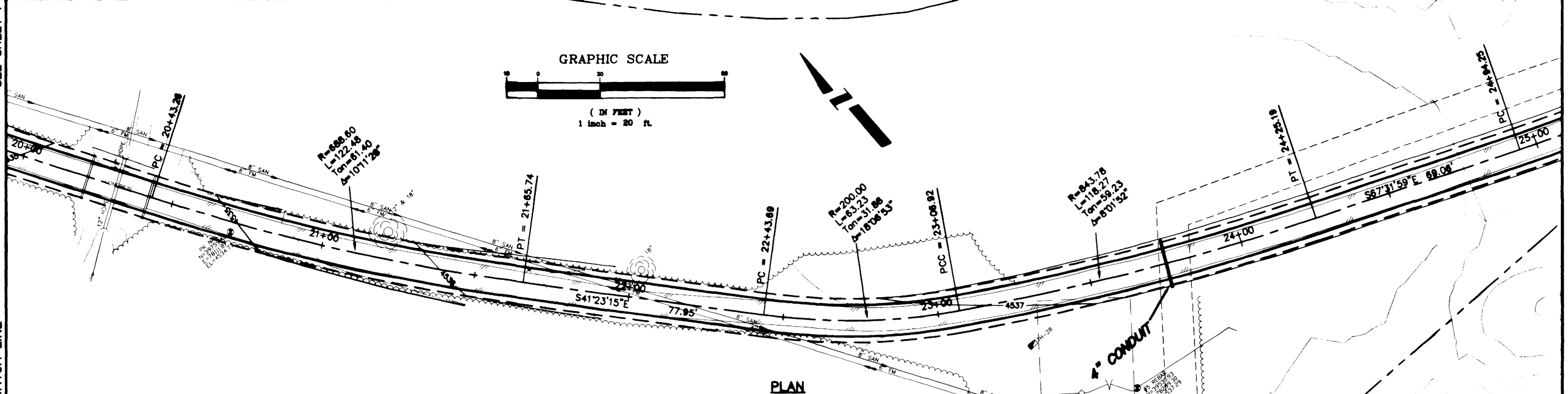
DRAWN BY	JCS	DATE	2003
DESIGNED BY	JCS	DATE	2003
CHECKED BY	SBG	DATE	2003
APPROVED BY		DATE	

SCALE	
PLAN	1"=20'
PROFILE & X-SECT	1"=20'
	VERT. 1"=5'

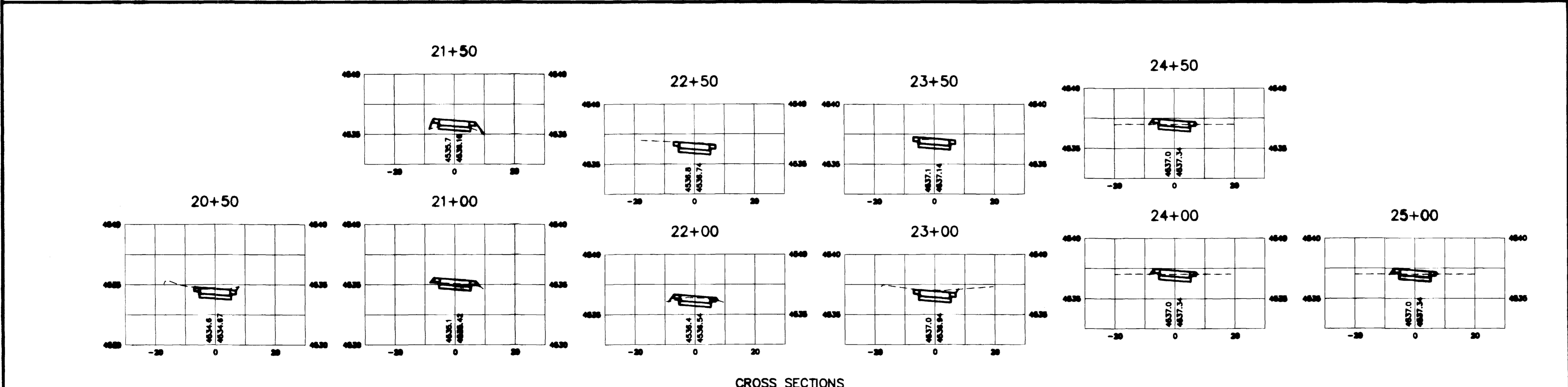
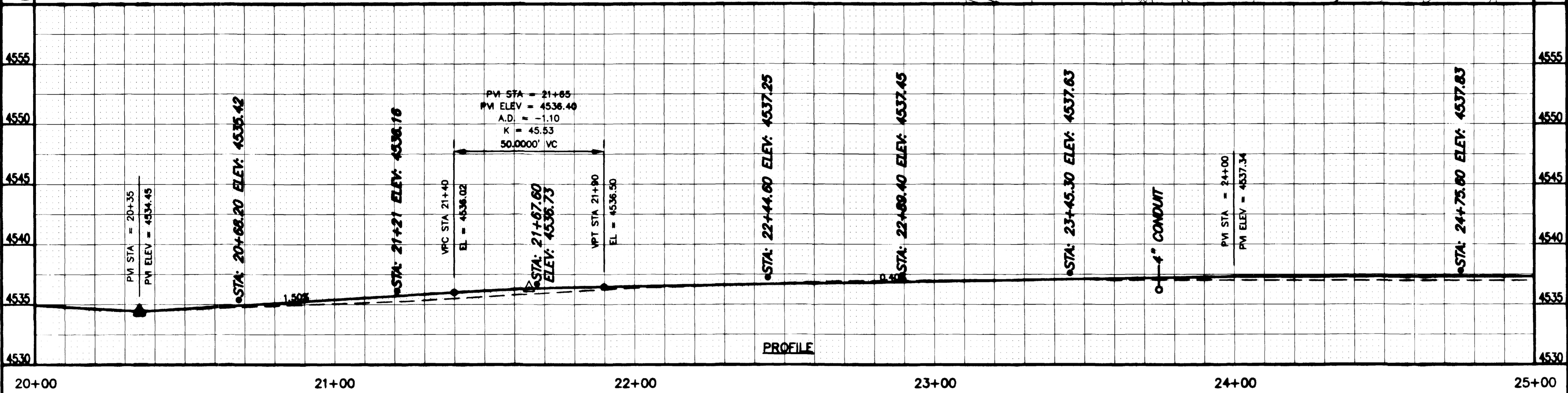
DEPARTMENT OF PUBLIC WORKS AND UTILITIES  
 ENGINEERING AND TECHNICAL SERVICES DIVISIONS  
 CITY OF GRAND JUNCTION, COLORADO

SKYWAY SEWER IMPROVEMENT DISTRICT  
 TRAIL RECONSTRUCTION PLAN, PROFILE, AND X SECTIONS  
 STA 15+00 TO STA 20+00

SEE SHEET 7  
MATCH LINE



TYPICAL CROSS SECTION



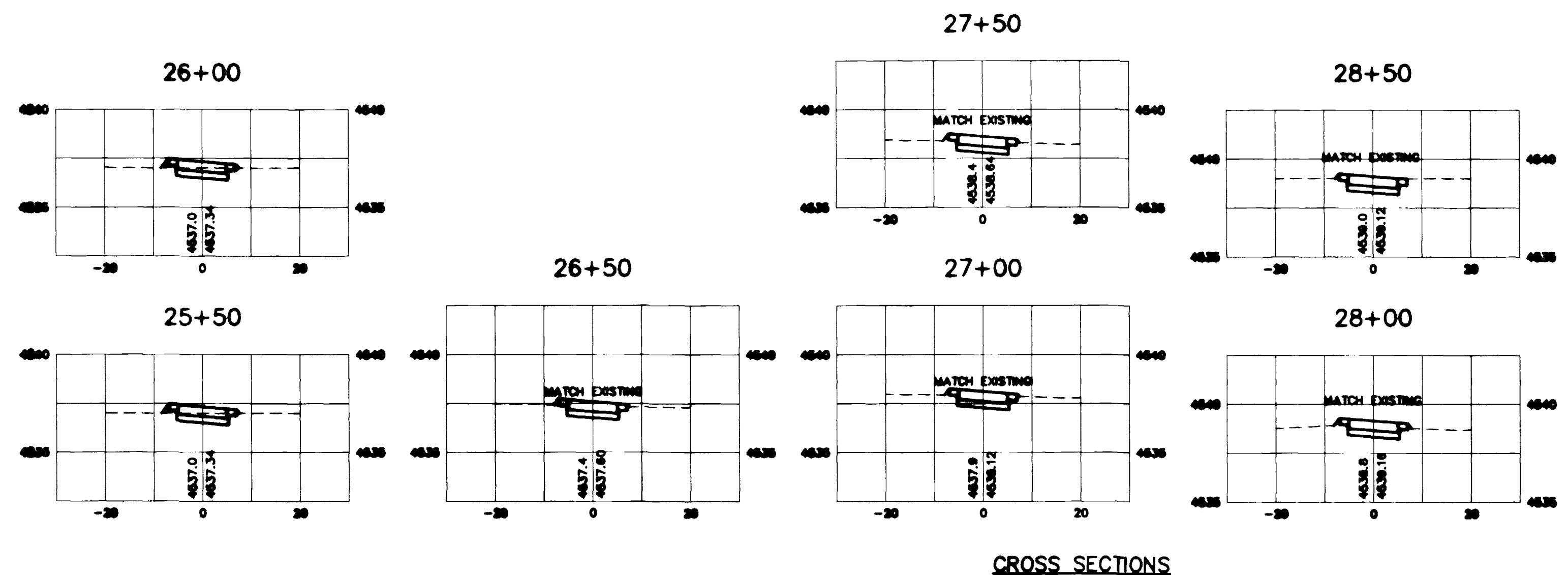
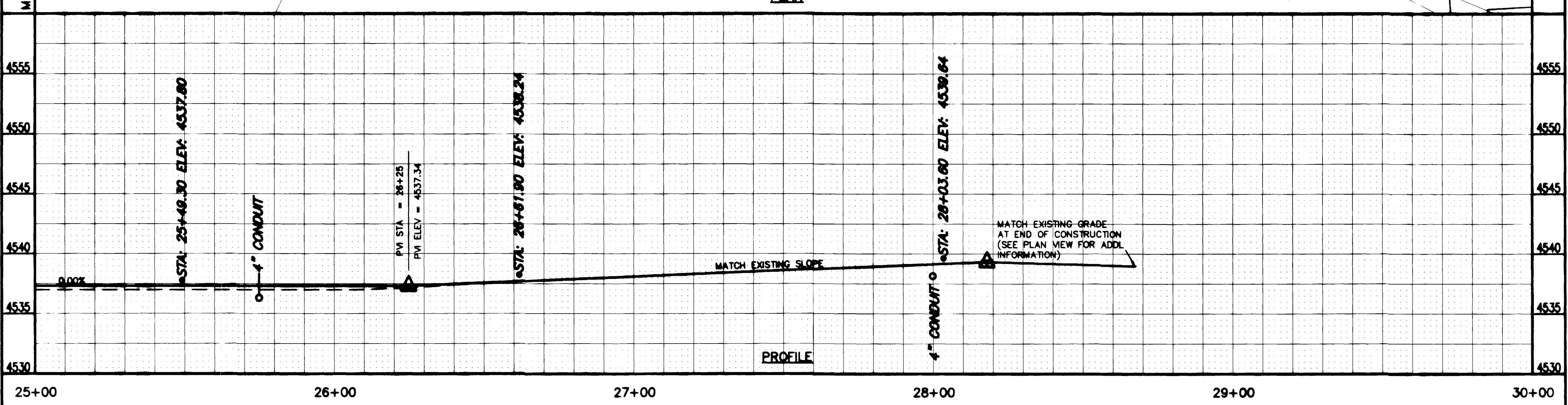
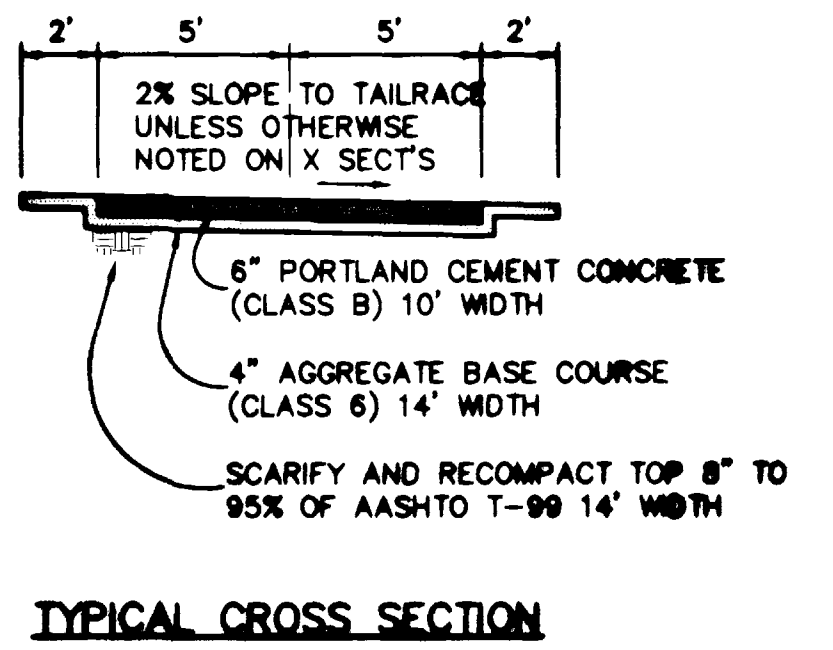
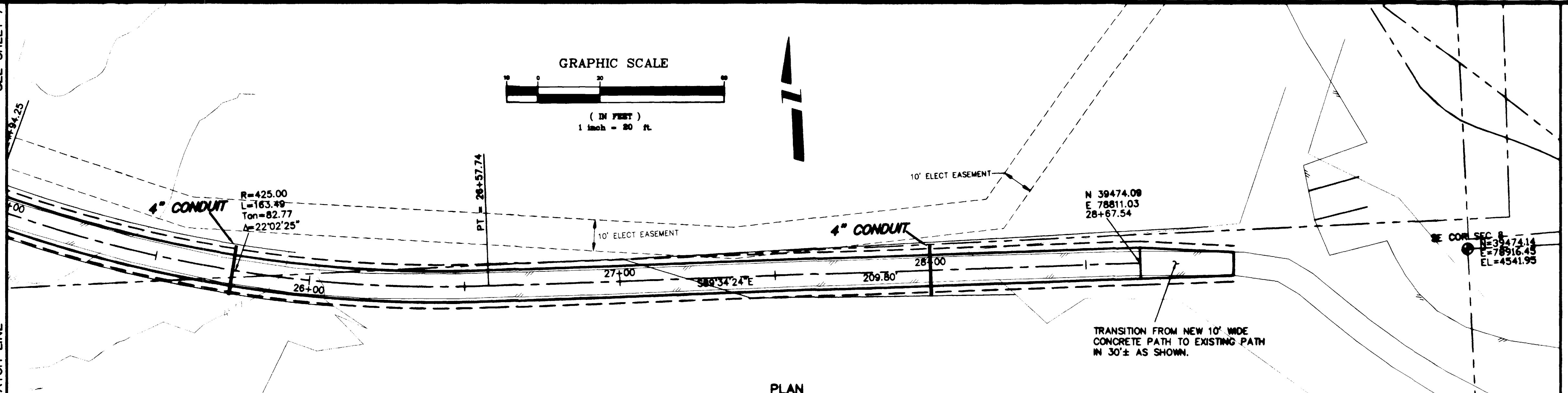
REVISION $\Delta$ <b>ASBUNT</b>	DESCRIPTION	DATE	DRAWN BY	JCS	DATE	2003
REVISION $\Delta$		11-03	DESIGNED BY	JCS	DATE	2003
REVISION $\Delta$			CHECKED BY	SBG	DATE	2003
REVISION $\Delta$			APPROVED BY		DATE	

SCALE PROFILE 1"=20' HORIZ. 1"=20' HORIZ. 1"=5' VERT.

DEPARTMENT OF PUBLIC WORKS AND UTILITIES  
ENGINEERING AND TECHNICAL SERVICES DIVISIONS  
CITY OF GRAND JUNCTION, COLORADO

SKYWAY SEWER IMPROVEMENT DISTRICT  
TRAIL RECONSTRUCTION PLAN, PROFILE, AND X SECTIONS  
STA 20+00 TO STA 23+82.92

SEE SHEET 7  
MATCH LINE



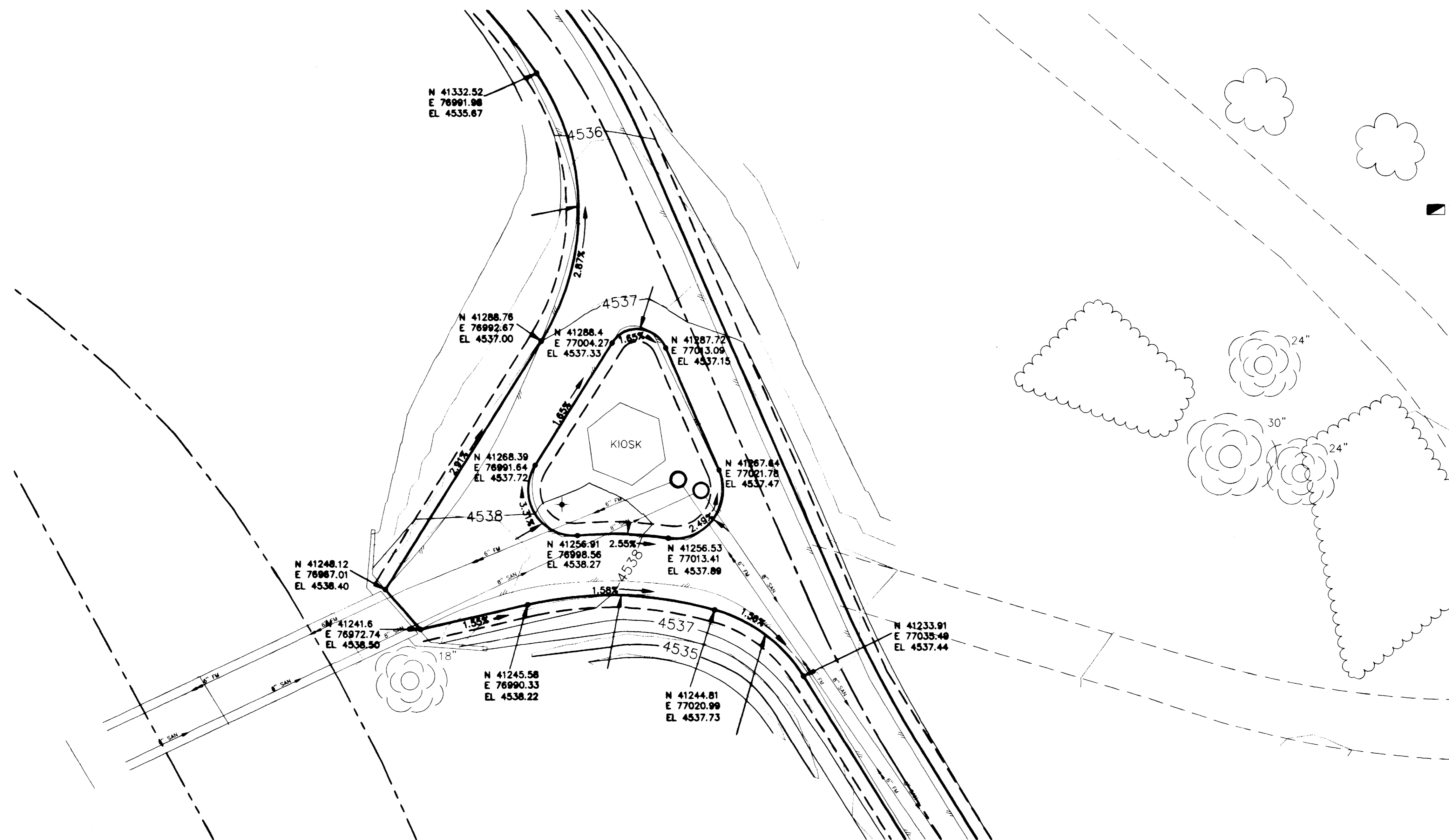
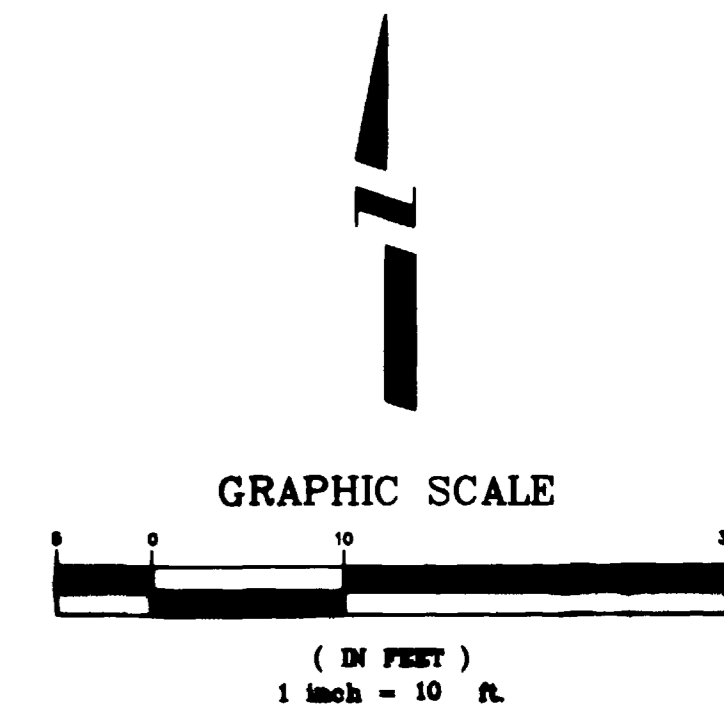
REVISION	DESCRIPTION	DATE
REVISION $\Delta$	ASBUILT	11-03
REVISION $\Delta$		
REVISION $\Delta$		
REVISION $\Delta$		

DRAWN BY	JCS	DATE	2003
DESIGNED BY	JCS	DATE	2003
CHECKED BY	SBC	DATE	2003
APPROVED BY		DATE	

SCALE	
PLAN	PROFILE & X-SECT
HORIZ. 1"=20'	HORIZ. 1"=20'
VERT. 1"=5'	VERT. 1"=5'

DEPARTMENT OF PUBLIC WORKS AND UTILITIES  
ENGINEERING AND TECHNICAL SERVICES DIVISIONS  
CITY OF GRAND JUNCTION, COLORADO

SKYWAY SEWER IMPROVEMENT DISTRICT  
TRAIL RECONSTRUCTION PLAN, PROFILE, AND X SECTIONS 9  
STA 25+00 TO STA 29+00±



REVISION	DESCRIPTION	DATE
△		
△		
△		
△		

DRAWN BY	JCS	DATE	2003
DESIGNED BY	JCS	DATE	2003
CHECKED BY	SBG	DATE	2003
APPROVED BY		DATE	

SCALE	
	PLAN
HORIZ.	1"=10'

DEPARTMENT OF PUBLIC WORKS AND UTILITIES  
 ENGINEERING AND TECHNICAL SERVICES DIVISIONS  
 CITY OF GRAND JUNCTION, COLORADO

SKYWAY SEWER IMPROVEMENT DISTRICT  
 TRAIL RECONSTRUCTION 10TH SCALE GRADING PLAN  
 AT KIOSK ISLAND