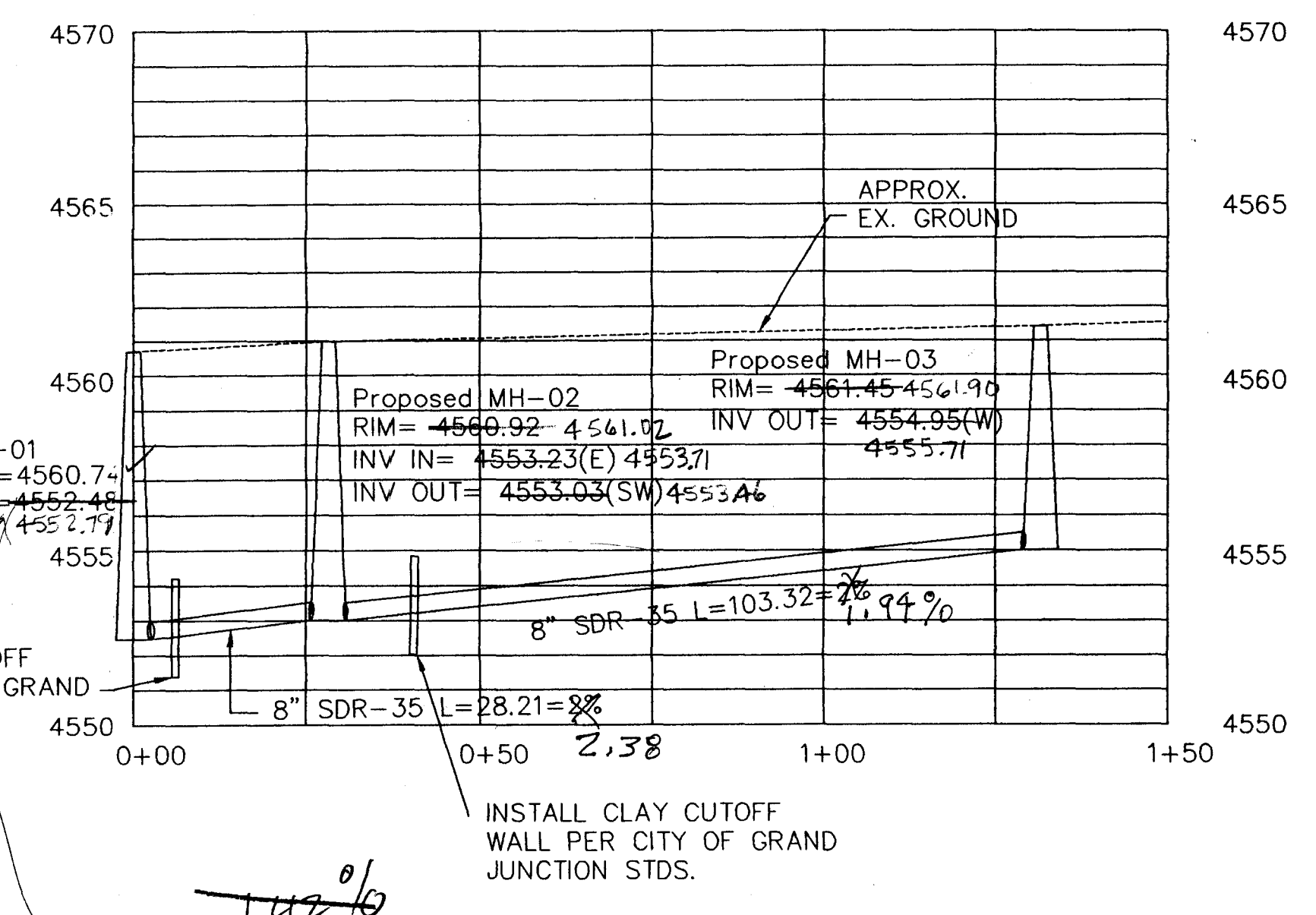
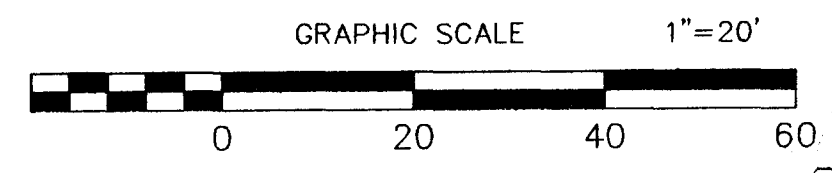


- LEGEND**
- () FOUND 1 1/2" ALUMINUM CAP STAMPED "LS 17485"
 - * FOUND BRASS TAG IN WALK STAMPED "LS 17485"
 - FOUND 2" ALUMINUM CAP STAMPED "WESTERN ENG LS 18468"
 - EOA EDGE OF ASPHALT
 - PIPE
 - MAN HOLE
 - WATER METER
 - ⋈ FIRE HYDRANT
 - ⊕ WATER VALVE
 - ⊕ TELEPHONE PEDESTAL
 - ⋈ UTILITY POLE
 - * SIGN
 - X- FENCE LINE
 - S-S- SEWER LINE
 - EDGE OF ASPHALT
 - W- WATER LINE
 - G- GAS LINE
 - OHP- OVERHEAD UTILITY LINE
 - CONCRETE





MH SCHEDULE					
STRUCTURE NUMBER	NORTHING	EASTING	STRUCTURE TYPE	RIM ELEVATION	INVERT IN ELEVATION
MH-01	43714.12	83900.32	48" MH	4560.74	4552.48
MH-02	43734.04	83920.28	48" MH	4560.92	4553.13
MH-03	43734.07	84023.60	48" MH	4561.45	N/A

- NOTES: FIELD VERIFY INVERT ELEVATION OF MH-01. CONTACT ENGINEER IN CASE OF DISCREPANCY. BORE 12" DIA. HOLE IN MH-01 TO EXTEND SEWER.
- LOCATION OF UTILITIES PROVIDED BY OTHERS. CONTRACTOR MUST VERIFY ALL EXISTING UTILITIES PRIOR TO CONSTRUCTION.
- ALL CONSTRUCTION SHALL BE IN ACCORDANCE WITH CITY OF GRAND JUNCTION JUNE 2007 STANDARD CONTRACT DOCUMENTS FOR CAPITAL IMPROVMENTS CONSTRUCTION.

OK to Construct
11-02-07

APPROVED FOR CONSTRUCTION	ACCEPTED AS CONSTRUCTED FOR ONE YEAR FROM THIS DATE
CITY OF GRAND JUNCTION - UTILITIES ENGINEER	CITY OF GRAND JUNCTION - UTILITIES ENGINEER
DATE	DATE
CITY OF GRAND JUNCTION - COMMUNITY DEVELOPMENT	CITY OF GRAND JUNCTION - COMMUNITY DEVELOPMENT
DATE	DATE


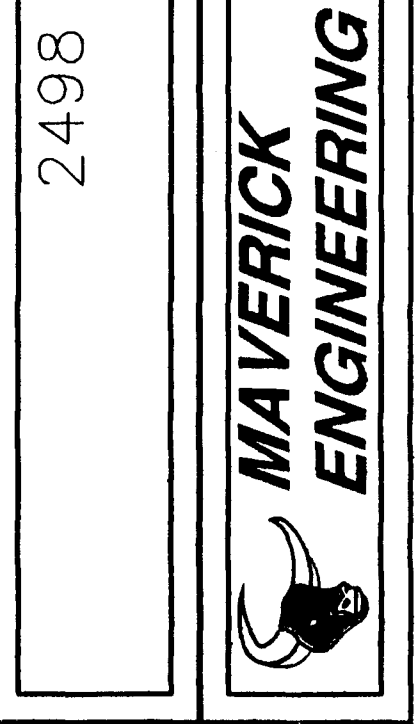


DESIGNED BY	DRH

REVISIONS	BY	
NO.	DATE	REMARKS
1		
2		
3		
4		
5		

2498 INDUSTRIAL BOULEVARD
 SEWER EXTENSION

PROFESSIONAL ENGINEERS
 518 28 Road, Suite 1071 • Grand Junction, Colorado 81501 • Phone: 970-245-3943



DATE DRAWN
 10/31/07

SCALE
 1" = 20'

PROJECT NUMBER
 -

SHEET NUMBER
 1 OF 1

201-8943

5303

1.42%
52.63%

52.63%
1.42%